

PLAT NO. 15 TWP 18N RGE. 28E

**WATER RESOURCES INVENTORY SURVEY**  
**Form No. WRI-1**

DATE CHECKED 5-6-71

DATE CHECKED \_\_\_\_\_  
BY JW SHARKE

LEGAL LAND OWNER U S A

LEGAL LAND OWNER U.S.F.  
OPERATOR CHAIN BUTTES GRAZING DISTRICT - TRAGER SIKVELAND


ADDRESS

ADDRESS WINNETT, MONTANA

[illegible]

Photo Numbers: 65-111

### Pollution Information



Remarks: (U) 87-563 THIS DAM WAS NEVER BUILT

Pollution Information

Photo Numbers: 6N-111

COUNTY PETROLEUMPLAT NO. 13 TWP 18N RGE 36ELEGAL LAND OWNER BUSENBARK, MERLIN & RUTHOPERATOR SAME

SEND COPY

## WATER RESOURCES INVENTORY SURVEY

Form No. WRI-1


ADDRESS ROY, Mont.DATE CHECKED 2 APRIL 1971  
BY J BUSICK

WATER RIGHT INFORMATION				WATER SUPPLY INFORMATION			DIVERSION INFORMATION		USE INFORMATION			IRRIGATION INFORMATION				ACREAGES		COUNTY CODE	BASIN CODE
TYPE OF WATER RIGHT	APP. NO. DEGREE NO.	NAME OF APPROPRIATOR	DATE OF PRIORITY	MULTI-USER	SOURCE OF WATER	AMOUNT RECORDED OR CLAIMED	TYPE OF DIVERSION	POINT OF DIVERSION	USE STATUS	TYPE OF USE	PLACE OF INTENDED OR ACTUAL USE	NAME OF SYSTEM	TYPE OF SYSTEM	TYPE OF PROJECT	TYPE OF IRR.	IRRIGATED ACREAGE	POTENTIAL IRR. UNDER PRESENT FACILITIES		
A	1852 M	PHILLIPS, ELLIOT & VANCE	11-12-1835		NEUMAN CL & TR	A	G	18N36E21DBA	1	1	18N36E21DB	BUSENBARK	D	P	F	3		PE	40C
A	47-5 JM	BEAN, MARIE	4-23-1902		BLOOD CR	400MI	G	18N36E29AAC	1	1	18N36E21DC 18N36E25AB 18N36E25AD	BUSENBARK	D	P	R2	10		PE	40C

WATER RIGHT INFORMATION				WATER SUPPLY INFORMATION			(COMPLETE ON WELLS ONLY)					USE INFORMATION			IRRIGATION INFORMATION				ACREAGES		COUNTY CODE	BASIN CODE
TYPE OF WATER RIGHT	FILE NUMBER	NAME OF APPROPRIATOR	FILE DATE	SOURCE OF WATER	LOCATION OF WATER SOURCE	CLAIMED G.P.M.	WELL TYPE	LIFT TYPE	TOTAL DEPTH	STATIC WATER LEVEL	COMPLETION DATE	USE STATUS	TYPE OF USE	PLACE OF USE	FIELD CHECKED	NAME OF SYSTEM	TYPE OF SYSTEM	TYPE OF IRR.	IRRIGATED ACREAGE	POTENTIAL IRR. UNDER PRESENT FACILITIES		
A	36238	BUSENBARK, MERLIN	10-1969	X	18N36E29AAA	26	1	F	3092		9-9-1969	1	SC	18N36E29AA 18N36E25AB	X						PE	40C

TYPE OF WATER RIGHT	AMOUNT RECORDED OR CLAIMED	WELL TYPE	LIFT TYPE	TYPE OF DIVERSION	USE STATUS	TYPE OF USE	TYPE OF SYSTEM	TYPE OF PROJECT
Appropriation D Decree U Use X Other	MI Miner's Inches I Inches AF Acre Feet CFS Cu. Ft. Per Sec. GPM Gallons Per Minute A All X Other	D Dug R Driven B Bored I Drilled	F Flowing P Pumped	G Gravity P Pump	I In Use B Beneficially Used V Valid—Not In Use A Abandoned M Invalid N No Lang. Description X Info. Incomplete	I Irrigation S Stock O Domestic U Municipal M Mining C Commercial T Flood Control P Power R Recreation N Navigation F Fish W Wildlife A Pollution Abatement X Misc.	C Canal S Sprinkler D Dike X Other	P Private S State F Federal C Ditch Company D Irrigation District X Other

ALSO IN: PLAT NO. \_\_\_\_\_ TWP \_\_\_\_\_ RGE \_\_\_\_\_  
PLAT NO. \_\_\_\_\_ TWP \_\_\_\_\_ RGE \_\_\_\_\_PLAT NO. \_\_\_\_\_ TWP \_\_\_\_\_ RGE \_\_\_\_\_  
PLAT NO. \_\_\_\_\_ TWP \_\_\_\_\_ RGE \_\_\_\_\_PLAT NO. \_\_\_\_\_ TWP \_\_\_\_\_ RGE \_\_\_\_\_  
PLAT NO. \_\_\_\_\_ TWP \_\_\_\_\_ RGE \_\_\_\_\_INFORMATION FROM: MERLIN BUSENBARK



Remarks: 47-53 <sup>M</sup> ~~THE~~ Recorded as 3-351 NR FERGUS Co  
 also taken from NAD list and placed in loc 21438 as  
 Bussanack claims to have rights to appropriation by  
 Bureau.

Pollution Information

Photo Numbers: 355-129 355-127

COUNTY PETROLEUM  
PLAT NO. 16 & 16A TWP. 16N RGE. 29E S. 30

WATER RESOURCES INVENTORY SURVEY  
Form No. WRI-1

DATE CHECKED 4-29-71  
BY JIM RENBEIN

LEGAL LAND OWNER MARCUS & RUBY MATOVICH  
OPERATOR SAME

ADDRESS MSEBY MOUNT  
ADDRESS


A		B	C		D	E	F		G	H	I	J	K	L	M	N	O	P	Q	R	S	T	
WATER RIGHT INFORMATION						WATER SUPPLY INFORMATION			DIVERSION INFORMATION			USE INFORMATION			IRRIGATION INFORMATION				ACREAGES		COUNTY CODE	BASIN CODE	
TYPE OF WATER RIGHT	APP. NO. DECREE NO.	NAME OF APPROPRIATOR		DATE OF PRIORITY	MULTI-USER	SOURCE OF WATER		AMOUNT RECORDED OR CLAIMED	TYPE OF DIVERSION	POINT OF DIVERSION		USE STATUS	TYPE OF USE	PLACE OF ACTUAL USE	NAME OF SYSTEM	TYPE OF SYSTEM	TYPE OF PROJECT	TYPE OF IRR.	IRRIGATED ACREAGE	POTENTIAL IRR. UNDER PRESENT FACILITIES			
SURFACE WATER	A	4734M	AUGUST W. ARNDQUIST		6-12-1915	1	GIBSON CL	160 MI	G	18N29E13CCA		V	I		MATOVICH	C	P	F		PI	PE	40C	
	A	4731M	ROBERT H. KASTNER		11-27-1914	1	GIBSON CL	80 MI	G	18N29E13CCA		V	I		MATOVICH	C	P	F		PI	PE	40C	
	A	9353M	STATE WATER CONSERVATION BOARD		7-19-1963	1	FLAT WILLOW CR	A	G	13N30E06		N	I									PE	40B

GROUND WATER

1	2	3	4	5	6	7	8	9	10	11	12	13	14	15	16	17	18	19	20	21	22	23			
WATER RIGHT INFORMATION				WATER SUPPLY INFORMATION			(COMPLETE ON WELLS ONLY)					USE INFORMATION			IRRIGATION INFORMATION			ACREAGES		COUNTY CODE	BASIN CODE				
TYPE OF WATER RIGHT	FILE NUMBER	NAME OF APPROPRIATOR	FILE DATE	SOURCE OF WATER			LOCATION OF WATER SOURCE	CLAIMED G.P.M.	WELL TYPE	LIFT TYPE	TOTAL DEPTH	STATIC WATER LEVEL	COMPLETION DATE	USE STATUS	TYPE OF USE	PLACE OF USE	FIELD CHECKED		NAME OF SYSTEM			TYPE OF SYSTEM	TYPE OF IRR.	IRRIGATED ACREAGE	POTENTIAL IRR. UNDER PRESENT FACILITIES
				WELL	SPRING	OTHER											YES	NO							
A	22421	MARCUS MATOVICH	12-31-1963	1			18N29E13 DB	1 1/2	L	F	850		1946	I	S	18N29E13 DB								PE	40C
																								</	

TYPE OF WATER RIGHT	AMOUNT RECORDED OR CLAIMED	WELL TYPE	LIFT TYPE	TYPE OF DIVERSION	USE STATUS	TYPE OF USE	TYPE OF SYSTEM	TYPE OF PROJECT
A Appropriation D Decree U Use X Other	MI Miner's Inches I Inches AF Acre Feet CFS Cu. Ft. Per Sec. GPM Gallons Per Minute A All X Other	D Dug R Driven B Bored L Drilled	F Flowing P Pumped	G Gravity P Pump	I In Use B Beneficially Used V Valid—Not In Use A Abandoned M Invalid N No Land Description X Info. Incomplete	I Irrigation S Stock O Domestic U Municipal M Mining C Commercial T Flood Control P Power R Recreation N Navigation F Fish W Wildlife A Pollution Abatement X Misc.	C Canal S Sprinkler D Dike X Other	P Private S State F Federal C Ditch Company D Irrigation District X Other

ALSO IN: PLAT NO. \_\_\_\_\_ TWP. \_\_\_\_\_ RGE. \_\_\_\_\_  
PLAT NO. \_\_\_\_\_ TWP. \_\_\_\_\_ RGE. \_\_\_\_\_  
PLAT NO. \_\_\_\_\_ TWP. \_\_\_\_\_ RGE. \_\_\_\_\_  
PLAT NO. \_\_\_\_\_ TWP. \_\_\_\_\_ RGE. \_\_\_\_\_  
INFORMATION FROM: MARCUS MATOVICH



Remarks: \* HIS P.O.D. IS WASHED OUT. HE CANNOT CROSS THE MUSSELSHELL RIVER NOW TO GET TO THIS LAND. HAS NOT D.R.P. FOR 3 YEARS. & WILL NOT AGAIN. SECOND ROAD DITCH FROM GIBSON CAULEE IS WASHED OUT. IN FACT THE RIVER HAS WASHED OUT A PART OF GIBSON CAULEE.

\*\* THIS LAND IS NOW ON THE EAST SIDE OF THE MUSSELSHELL RIVER

Numbers: 7N-5

Pollution Information

**WATER RESOURCES INVENTORY SURVEY**  
Form No. WRI-1

DATE CHECKED 4-19-71  
BY JIM REHBEIN

COUNTY PETROLEUM

PLAT NO. 16 TWP 18N RGE 29E

LEGAL LAND OWNER

USA

ADDRESS

OPERATOR CHAIN BUTTES CO-OP STATE GRAZING DIST.

ADDRESS TORGER SIKVELAND SEC. WINNETT, MONT.

WATER RIGHT INFORMATION					WATER SUPPLY INFORMATION		DIVERSION INFORMATION		USE INFORMATION		IRRIGATION INFORMATION				ACREAGES		COUNTY CODE	BASIN CODE
TYPE OF WATER RIGHT	APP. NO. DECREE NO.	NAME OF APPROPRIATOR	DATE OF PRIORITY	MULTI-USER	SOURCE OF WATER	AMOUNT RECORDED OR CLAIMED	TYPE OF DIVERSION	POINT OF DIVERSION	USE STATUS	TYPE OF USE	PLACE OF ACTUAL USE	NAME OF SYSTEM	TYPE OF SYSTEM	TYPE OF PROJECT	TYPE OF IRR.	IRRIGATED ACREAGE		
A	87-193M	USA	8-12-1960	1	UN CL	A	G	18N 29E 30 DAB	I	S	18N 29E 30 DAB							PE 40C
A	87-184M	USA	8-12-1960	1	UN CL	A	G	18N 29E 31	N	S								PE 40C
A	93-52M	STATE WATER CONSERVATION DIST.	7-14-1963	11A	FLATWILLIOW CR	A	G	13N 30E 06	N	I								PE 40B

Pollution Information

Photo Numbers: LM-112




Photo Numbers: 6N-112

Remarks:

Pollution Information



COUNTY PETROLEUM  
PLAT NO. 16 TWP 18N RGE. 29E

TWP. 184 RGE. 27E  
LEGAL LAND OWNER ROBERT J. MARKS  
OPERATOR SAME

**WATER RESOURCES INVENTORY SURVEY**  
**Form No. WRI-1**

DATE CHECKED 4-29-71  
BY JIM REHBEIN

ADDRESS MOSBY, MONT.  
ADDRESS \_\_\_\_\_

LEGAL LAND OWNER  
OPERATOR

ROBERT J. MARKS  
SAME

ADDRESS

A B C D E F G H I J K L M N O P Q R S T

WATER RIGHT INFORMATION

WATER SUPPLY INFORMATION

DIVERSION INFORMATION

USE INFORMATION

IRRIGATION INFORMATION

ACREAGES

TYPE OF WATER RIGHT

APP. NO. DECREE NO.

NAME OF APPROPRIATOR

DATE OF PRIORITY

MULTI-USER

SOURCE OF WATER

AMOUNT RECORDED OR CLAIMED

TYPE OF DIVERSION

POINT OF DIVERSION

USE STATUS

TYPE OF USE

PLACE OF ACTUAL USE

NAME OF SYSTEM

TYPE OF SYSTEM

TYPE OF PROJECT

TYPE OF IRR.

IRRIGATED ACREAGE

POTENTIAL IRR. UNDER PRESENT FACILITIES

COUNTY CODE

BASIN CODE

47320 M

PETER DUGAL MARKS

11-5-1919

2

MUSSELSHELL R

90 MI

P

187 29 E 13 DE

V

I

MARKS

C

P

R2

PV

PE

100

1 2 3 4 5 6 7 8 9 10 11 12 13 14 15 16 17 18 19 20 21 22 23

SURFACE WATER

Pollution Information

Photo Numbers: 7N-5 7N-7 & 7N-9

9	5	4	3	2
---	---	---	---	---

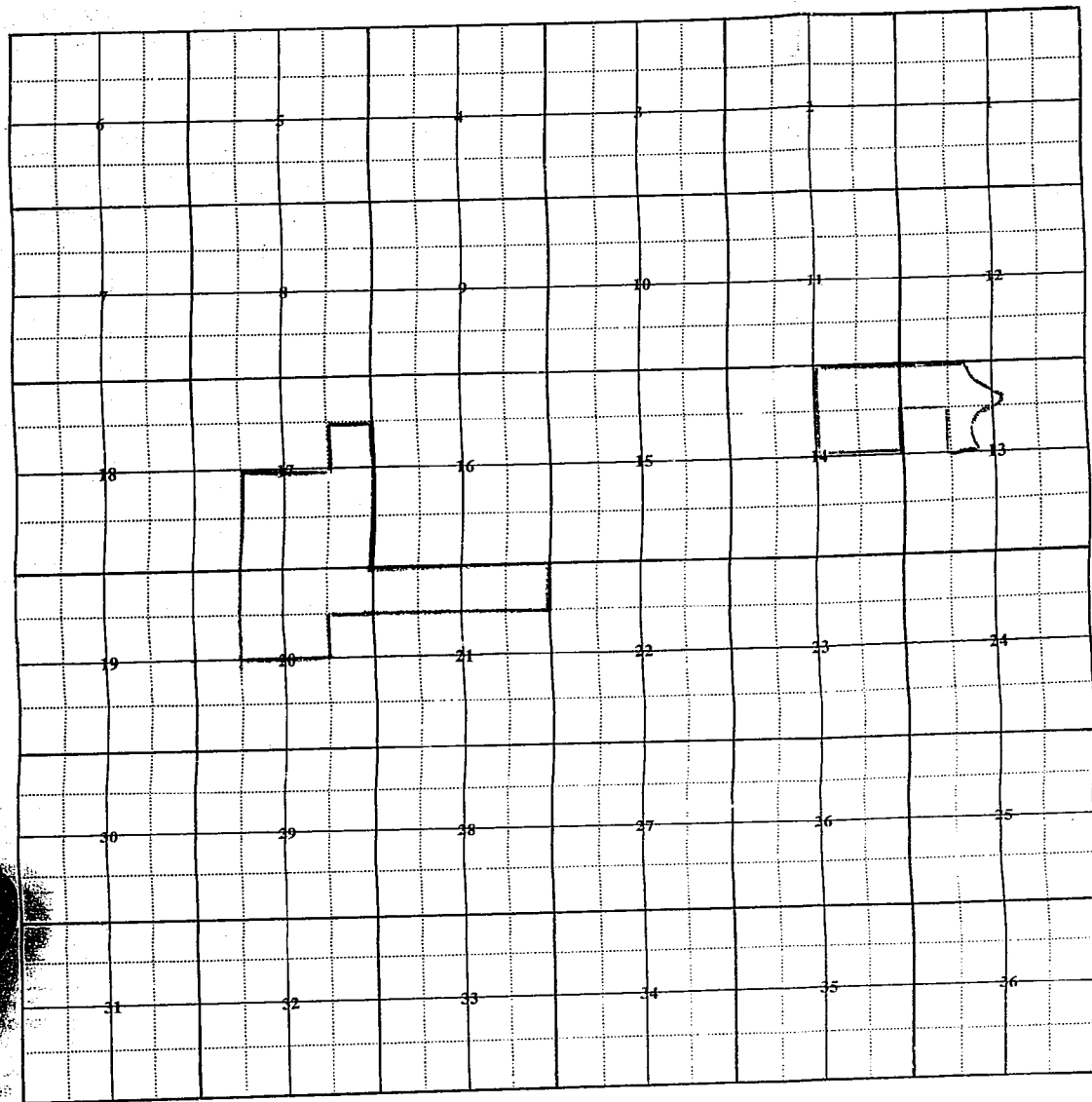


Photo Numbers: 7N-5, 7N-7 & 7N9

Remarks: \* MARKS DOES NOT PUMP AS THE RIVER HAS  
WASHED OUT HIS PUMP SITE. HE MAY REBUILD  
HIS SYSTEM BUT HASN'T PUMPED FOR SEVERAL  
YEARS.

### Pollution Information

COUNTY PETROLEUM  
PLAT NO. 16 TWP 18N RGE. 29E

LEGAL LAND OWNER MARCEL NORDAHL  
OPERATOR RAY NORDAHL

WATER RESOURCES INVENTORY SURVEY  
Form No. WRI-1

DATE CHECKED. 4-29-71  
BY JIM REUBEN

ADDRESS 10 RAIL MOUNT

ADDRESS CAT CREEK, MONT

LEGAL LAND OWNER \_\_\_\_\_  
OPERATOR \_\_\_\_\_

ADDRESS \_\_\_\_\_

LEGAL LAND OWNER \_\_\_\_\_  
OPERATOR \_\_\_\_\_

ADDRESS \_\_\_\_\_

LEGAL LAND OWNER \_\_\_\_\_  
OPERATOR \_\_\_\_\_

ADDRESS \_\_\_\_\_

LEGAL LAND OWNER \_\_\_\_\_  
OPERATOR \_\_\_\_\_

ADDRESS \_\_\_\_\_

LEGAL LAND OWNER \_\_\_\_\_  
OPERATOR \_\_\_\_\_

ADDRESS \_\_\_\_\_

LEGAL LAND OWNER \_\_\_\_\_  
OPERATOR \_\_\_\_\_

ADDRESS \_\_\_\_\_

LEGAL LAND OWNER \_\_\_\_\_  
OPERATOR \_\_\_\_\_

ADDRESS \_\_\_\_\_

LEGAL LAND OWNER \_\_\_\_\_  
OPERATOR \_\_\_\_\_

ADDRESS \_\_\_\_\_

LEGAL LAND OWNER \_\_\_\_\_  
OPERATOR \_\_\_\_\_

ADDRESS \_\_\_\_\_

LEGAL LAND OWNER \_\_\_\_\_  
OPERATOR \_\_\_\_\_

ADDRESS \_\_\_\_\_

LEGAL LAND OWNER \_\_\_\_\_  
OPERATOR \_\_\_\_\_

ADDRESS \_\_\_\_\_

LEGAL LAND OWNER \_\_\_\_\_  
OPERATOR \_\_\_\_\_

ADDRESS \_\_\_\_\_

LEGAL LAND OWNER \_\_\_\_\_  
OPERATOR \_\_\_\_\_

ADDRESS \_\_\_\_\_

LEGAL LAND OWNER \_\_\_\_\_  
OPERATOR \_\_\_\_\_

ADDRESS \_\_\_\_\_

LEGAL LAND OWNER \_\_\_\_\_  
OPERATOR \_\_\_\_\_

ADDRESS \_\_\_\_\_

LEGAL LAND OWNER \_\_\_\_\_  
OPERATOR \_\_\_\_\_

ADDRESS \_\_\_\_\_

LEGAL LAND OWNER \_\_\_\_\_  
OPERATOR \_\_\_\_\_

ADDRESS \_\_\_\_\_

LEGAL LAND OWNER \_\_\_\_\_  
OPERATOR \_\_\_\_\_

ADDRESS \_\_\_\_\_

LEGAL LAND OWNER \_\_\_\_\_  
OPERATOR \_\_\_\_\_

ADDRESS \_\_\_\_\_

LEGAL LAND OWNER \_\_\_\_\_  
OPERATOR \_\_\_\_\_

ADDRESS \_\_\_\_\_

LEGAL LAND OWNER \_\_\_\_\_  
OPERATOR \_\_\_\_\_

ADDRESS \_\_\_\_\_

LEGAL LAND OWNER \_\_\_\_\_  
OPERATOR \_\_\_\_\_

ADDRESS \_\_\_\_\_

LEGAL LAND OWNER \_\_\_\_\_  
OPERATOR \_\_\_\_\_

ADDRESS \_\_\_\_\_

LEGAL LAND OWNER \_\_\_\_\_  
OPERATOR \_\_\_\_\_

ADDRESS \_\_\_\_\_

LEGAL LAND OWNER \_\_\_\_\_  
OPERATOR \_\_\_\_\_

ADDRESS \_\_\_\_\_

LEGAL LAND OWNER \_\_\_\_\_  
OPERATOR \_\_\_\_\_

ADDRESS \_\_\_\_\_

LEGAL LAND OWNER \_\_\_\_\_  
OPERATOR \_\_\_\_\_

ADDRESS \_\_\_\_\_

LEGAL LAND OWNER \_\_\_\_\_  
OPERATOR \_\_\_\_\_

ADDRESS \_\_\_\_\_

LEGAL LAND OWNER \_\_\_\_\_  
OPERATOR \_\_\_\_\_

ADDRESS \_\_\_\_\_

LEGAL LAND OWNER \_\_\_\_\_  
OPERATOR \_\_\_\_\_

ADDRESS \_\_\_\_\_

LEGAL LAND OWNER \_\_\_\_\_  
OPERATOR \_\_\_\_\_

ADDRESS \_\_\_\_\_

LEGAL LAND OWNER \_\_\_\_\_  
OPERATOR \_\_\_\_\_

ADDRESS \_\_\_\_\_

LEGAL LAND OWNER \_\_\_\_\_  
OPERATOR \_\_\_\_\_

ADDRESS \_\_\_\_\_

LEGAL LAND OWNER \_\_\_\_\_  
OPERATOR \_\_\_\_\_

ADDRESS \_\_\_\_\_

LEGAL LAND OWNER \_\_\_\_\_  
OPERATOR \_\_\_\_\_

ADDRESS \_\_\_\_\_

LEGAL LAND OWNER \_\_\_\_\_  
OPERATOR \_\_\_\_\_

ADDRESS \_\_\_\_\_

LEGAL LAND OWNER \_\_\_\_\_  
OPERATOR \_\_\_\_\_

ADDRESS \_\_\_\_\_

LEGAL LAND OWNER \_\_\_\_\_  
OPERATOR \_\_\_\_\_

ADDRESS \_\_\_\_\_

LEGAL LAND OWNER \_\_\_\_\_  
OPERATOR \_\_\_\_\_

ADDRESS \_\_\_\_\_

LEGAL LAND OWNER \_\_\_\_\_  
OPERATOR \_\_\_\_\_

ADDRESS \_\_\_\_\_

LEGAL LAND OWNER \_\_\_\_\_  
OPERATOR \_\_\_\_\_

ADDRESS \_\_\_\_\_

LEGAL LAND OWNER \_\_\_\_\_  
OPERATOR \_\_\_\_\_

ADDRESS \_\_\_\_\_

LEGAL LAND OWNER \_\_\_\_\_  
OPERATOR \_\_\_\_\_

ADDRESS \_\_\_\_\_

LEGAL LAND OWNER \_\_\_\_\_  
OPERATOR \_\_\_\_\_

ADDRESS \_\_\_\_\_

LEGAL LAND OWNER \_\_\_\_\_  
OPERATOR \_\_\_\_\_

ADDRESS \_\_\_\_\_

LEGAL LAND OWNER \_\_\_\_\_  
OPERATOR \_\_\_\_\_

ADDRESS \_\_\_\_\_

LEGAL LAND OWNER \_\_\_\_\_  
OPERATOR \_\_\_\_\_

ADDRESS \_\_\_\_\_

LEGAL LAND OWNER \_\_\_\_\_  
OPERATOR \_\_\_\_\_

ADDRESS \_\_\_\_\_

LEGAL LAND OWNER \_\_\_\_\_  
OPERATOR \_\_\_\_\_

ADDRESS \_\_\_\_\_

LEGAL LAND OWNER \_\_\_\_\_  
OPERATOR \_\_\_\_\_

ADDRESS \_\_\_\_\_

LEGAL LAND OWNER \_\_\_\_\_  
OPERATOR \_\_\_\_\_

ADDRESS \_\_\_\_\_

LEGAL LAND OWNER \_\_\_\_\_  
OPERATOR \_\_\_\_\_

ADDRESS \_\_\_\_\_

LEGAL LAND OWNER \_\_\_\_\_  
OPERATOR \_\_\_\_\_

ADDRESS \_\_\_\_\_

LEGAL LAND OWNER \_\_\_\_\_  
OPERATOR \_\_\_\_\_

ADDRESS \_\_\_\_\_

LEGAL LAND OWNER \_\_\_\_\_  
OPERATOR \_\_\_\_\_

ADDRESS \_\_\_\_\_

LEGAL LAND OWNER \_\_\_\_\_  
OPERATOR \_\_\_\_\_

ADDRESS \_\_\_\_\_

LEGAL LAND OWNER \_\_\_\_\_  
OPERATOR \_\_\_\_\_

ADDRESS \_\_\_\_\_

LEGAL LAND OWNER \_\_\_\_\_  
OPERATOR \_\_\_\_\_

ADDRESS \_\_\_\_\_

LEGAL LAND OWNER \_\_\_\_\_  
OPERATOR \_\_\_\_\_

ADDRESS \_\_\_\_\_

LEGAL LAND OWNER \_\_\_\_\_  
OPERATOR \_\_\_\_\_

ADDRESS \_\_\_\_\_

LEGAL LAND OWNER \_\_\_\_\_  
OPERATOR \_\_\_\_\_

ADDRESS \_\_\_\_\_

LEGAL LAND OWNER \_\_\_\_\_  
OPERATOR \_\_\_\_\_

ADDRESS \_\_\_\_\_

LEGAL LAND OWNER \_\_\_\_\_  
OPERATOR \_\_\_\_\_

ADDRESS \_\_\_\_\_

LEGAL LAND OWNER \_\_\_\_\_  
OPERATOR \_\_\_\_\_

ADDRESS \_\_\_\_\_

LEGAL LAND OWNER \_\_\_\_\_  
OPERATOR \_\_\_\_\_

ADDRESS \_\_\_\_\_

LEGAL LAND OWNER \_\_\_\_\_  
OPERATOR \_\_\_\_\_

ADDRESS \_\_\_\_\_

LEGAL LAND OWNER \_\_\_\_\_  
OPERATOR \_\_\_\_\_

ADDRESS \_\_\_\_\_

LEGAL LAND OWNER \_\_\_\_\_  
OPERATOR \_\_\_\_\_

ADDRESS \_\_\_\_\_

LEGAL LAND OWNER \_\_\_\_\_  
OPERATOR \_\_\_\_\_

ADDRESS \_\_\_\_\_

LEGAL LAND OWNER \_\_\_\_\_  
OPERATOR \_\_\_\_\_

ADDRESS \_\_\_\_\_

LEGAL LAND OWNER \_\_\_\_\_  
OPERATOR \_\_\_\_\_

ADDRESS \_\_\_\_\_

LEGAL LAND OWNER \_\_\_\_\_  
OPERATOR \_\_\_\_\_

ADDRESS \_\_\_\_\_

LEGAL LAND OWNER \_\_\_\_\_  
OPERATOR \_\_\_\_\_

ADDRESS \_\_\_\_\_

LEGAL LAND OWNER \_\_\_\_\_  
OPERATOR \_\_\_\_\_

ADDRESS \_\_\_\_\_

LEGAL LAND OWNER \_\_\_\_\_  
OPERATOR \_\_\_\_\_

ADDRESS \_\_\_\_\_

LEGAL LAND OWNER \_\_\_\_\_  
OPERATOR \_\_\_\_\_

ADDRESS \_\_\_\_\_

LEGAL LAND OWNER \_\_\_\_\_  
OPERATOR \_\_\_\_\_

ADDRESS \_\_\_\_\_

LEGAL LAND OWNER \_\_\_\_\_  
OPERATOR \_\_\_\_\_

ADDRESS \_\_\_\_\_

LEGAL LAND OWNER \_\_\_\_\_  
OPERATOR \_\_\_\_\_

ADDRESS \_\_\_\_\_

LEGAL LAND OWNER \_\_\_\_\_  
OPERATOR \_\_\_\_\_

ADDRESS \_\_\_\_\_

LEGAL LAND OWNER \_\_\_\_\_  
OPERATOR \_\_\_\_\_

ADDRESS \_\_\_\_\_

LEGAL LAND OWNER \_\_\_\_\_  
OPERATOR \_\_\_\_\_

ADDRESS \_\_\_\_\_

LEGAL LAND OWNER \_\_\_\_\_  
OPERATOR \_\_\_\_\_

ADDRESS \_\_\_\_\_

LEGAL LAND OWNER \_\_\_\_\_  
OPERATOR \_\_\_\_\_

ADDRESS \_\_\_\_\_

LEGAL LAND OWNER \_\_\_\_\_  
OPERATOR \_\_\_\_\_

ADDRESS \_\_\_\_\_

LEGAL LAND OWNER \_\_\_\_\_  
OPERATOR \_\_\_\_\_

ADDRESS \_\_\_\_\_

LEGAL LAND OWNER \_\_\_\_\_  
OPERATOR \_\_\_\_\_

ADDRESS \_\_\_\_\_

LEGAL LAND OWNER \_\_\_\_\_  
OPERATOR \_\_\_\_\_

ADDRESS \_\_\_\_\_

LEGAL LAND OWNER \_\_\_\_\_  
OPERATOR \_\_\_\_\_

ADDRESS \_\_\_\_\_

LEGAL LAND OWNER \_\_\_\_\_  
OPERATOR \_\_\_\_\_

ADDRESS \_\_\_\_\_

LEGAL LAND OWNER \_\_\_\_\_  
OPERATOR \_\_\_\_\_

ADDRESS \_\_\_\_\_

LEGAL LAND OWNER \_\_\_\_\_  
OPERATOR \_\_\_\_\_

ADDRESS \_\_\_\_\_

LEGAL LAND OWNER \_\_\_\_\_  
OPERATOR \_\_\_\_\_

ADDRESS \_\_\_\_\_

LEGAL LAND OWNER \_\_\_\_\_  
OPERATOR \_\_\_\_\_

ADDRESS \_\_\_\_\_

LEGAL LAND OWNER \_\_\_\_\_  
OPERATOR \_\_\_\_\_

ADDRESS \_\_\_\_\_

LEGAL LAND OWNER \_\_\_\_\_  
OPERATOR \_\_\_\_\_

ADDRESS \_\_\_\_\_

LEGAL LAND OWNER \_\_\_\_\_  
OPERATOR \_\_\_\_\_

ADDRESS \_\_\_\_\_

LEGAL LAND OWNER \_\_\_\_\_  
OPERATOR \_\_\_\_\_

ADDRESS \_\_\_\_\_

LEGAL LAND OWNER \_\_\_\_\_  
OPERATOR \_\_\_\_\_

ADDRESS \_\_\_\_\_

LEGAL LAND OWNER \_\_\_\_\_  
OPERATOR \_\_\_\_\_

ADDRESS \_\_\_\_\_

LEGAL LAND OWNER \_\_\_\_\_  
OPERATOR \_\_\_\_\_

ADDRESS \_\_\_\_\_

LEGAL LAND OWNER \_\_\_\_\_  
OPERATOR \_\_\_\_\_

ADDRESS \_\_\_\_\_

LEGAL LAND OWNER \_\_\_\_\_  
OPERATOR \_\_\_\_\_

ADDRESS \_\_\_\_\_

LEGAL LAND OWNER \_\_\_\_\_  
OPERATOR \_\_\_\_\_

ADDRESS \_\_\_\_\_

LEGAL LAND OWNER \_\_\_\_\_  
OPERATOR \_\_\_\_\_

ADDRESS \_\_\_\_\_

LEGAL LAND OWNER \_\_\_\_\_  
OPERATOR \_\_\_\_\_

ADDRESS \_\_\_\_\_

LEGAL LAND OWNER \_\_\_\_\_  
OPERATOR \_\_\_\_\_

ADDRESS \_\_\_\_\_

LEGAL LAND OWNER \_\_\_\_\_  
OPERATOR \_\_\_\_\_

ADDRESS \_\_\_\_\_

LEGAL LAND OWNER \_\_\_\_\_  
OPERATOR \_\_\_\_\_

ADDRESS \_\_\_\_\_

LEGAL LAND OWNER \_\_\_\_\_  
OPERATOR \_\_\_\_\_

ADDRESS \_\_\_\_\_

LEGAL LAND OWNER \_\_\_\_\_  
OPERATOR \_\_\_\_\_

ADDRESS \_\_\_\_\_

LEGAL LAND OWNER \_\_\_\_\_  
OPERATOR \_\_\_\_\_

ADDRESS \_\_\_\_\_

LEGAL LAND OWNER \_\_\_\_\_  
OPERATOR \_\_\_\_\_

ADDRESS \_\_\_\_\_

LEGAL LAND OWNER \_\_\_\_\_  
OPERATOR \_\_\_\_\_

ADDRESS \_\_\_\_\_

LEGAL LAND OWNER \_\_\_\_\_  
OPERATOR \_\_\_\_\_

ADDRESS \_\_\_\_\_

LEGAL LAND OWNER \_\_\_\_\_  
OPERATOR \_\_\_\_\_

ADDRESS \_\_\_\_\_

LEGAL LAND OWNER \_\_\_\_\_  
OPERATOR \_\_\_\_\_

ADDRESS \_\_\_\_\_

LEGAL LAND OWNER \_\_\_\_\_  
OPERATOR \_\_\_\_\_

ADDRESS \_\_\_\_\_

LEGAL LAND OWNER \_\_\_\_\_  
OPERATOR \_\_\_\_\_

ADDRESS \_\_\_\_\_

LEGAL LAND OWNER \_\_\_\_\_  
OPERATOR \_\_\_\_\_

ADDRESS \_\_\_\_\_

LEGAL LAND OWNER \_\_\_\_\_  
OPERATOR \_\_\_\_\_

ADDRESS \_\_\_\_\_

LEGAL LAND OWNER \_\_\_\_\_  
OPERATOR \_\_\_\_\_

ADDRESS \_\_\_\_\_

LEGAL LAND OWNER \_\_\_\_\_  
OPERATOR \_\_\_\_\_

ADDRESS \_\_\_\_\_

LEGAL LAND OWNER \_\_\_\_\_  
OPERATOR \_\_\_\_\_

ADDRESS \_\_\_\_\_

LEGAL LAND OWNER \_\_\_\_\_  
OPERATOR \_\_\_\_\_

ADDRESS \_\_\_\_\_

LEGAL LAND OWNER \_\_\_\_\_  
OPERATOR \_\_\_\_\_

ADDRESS \_\_\_\_\_

LEGAL LAND OWNER \_\_\_\_\_  
OPERATOR \_\_\_\_\_

ADDRESS \_\_\_\_\_

LEGAL LAND OWNER \_\_\_\_\_  
OPERATOR \_\_\_\_\_

ADDRESS \_\_\_\_\_

LEGAL LAND OWNER \_\_\_\_\_  
OPERATOR \_\_\_\_\_

ADDRESS \_\_\_\_\_

LEGAL LAND OWNER \_\_\_\_\_  
OPERATOR \_\_\_\_\_

ADDRESS \_\_\_\_\_

LEGAL LAND OWNER \_\_\_\_\_  
OPERATOR \_\_\_\_\_

ADDRESS \_\_\_\_\_

LEGAL LAND OWNER \_\_\_\_\_  
OPERATOR \_\_\_\_\_

ADDRESS \_\_\_\_\_

LEGAL LAND OWNER \_\_\_\_\_  
OPERATOR \_\_\_\_\_

ADDRESS \_\_\_\_\_

LEGAL LAND OWNER \_\_\_\_\_  
OPERATOR \_\_\_\_\_

ADDRESS \_\_\_\_\_

LEGAL LAND OWNER \_\_\_\_\_  
OPERATOR \_\_\_\_\_

ADDRESS \_\_\_\_\_

LEGAL LAND OWNER \_\_\_\_\_  
OPERATOR \_\_\_\_\_

ADDRESS \_\_\_\_\_

LEGAL LAND OWNER \_\_\_\_\_  
OPERATOR \_\_\_\_\_

ADDRESS \_\_\_\_\_

LEGAL LAND OWNER \_\_\_\_\_  
OPERATOR \_\_\_\_\_

ADDRESS \_\_\_\_\_

LEGAL LAND OWNER \_\_\_\_\_  
OPERATOR \_\_\_\_\_

ADDRESS \_\_\_\_\_

LEGAL LAND OWNER \_\_\_\_\_  
OPERATOR \_\_\_\_\_

ADDRESS \_\_\_\_\_

LEGAL LAND OWNER \_\_\_\_\_  
OPERATOR \_\_\_\_\_

ADDRESS \_\_\_\_\_

LEGAL LAND OWNER \_\_\_\_\_  
OPERATOR \_\_\_\_\_

ADDRESS \_\_\_\_\_

LEGAL LAND OWNER \_\_\_\_\_  
OPERATOR \_\_\_\_\_

ADDRESS \_\_\_\_\_

LEGAL LAND OWNER \_\_\_\_\_  
OPERATOR \_\_\_\_\_

ADDRESS \_\_\_\_\_

LEGAL LAND OWNER \_\_\_\_\_  
OPERATOR \_\_\_\_\_

ADDRESS \_\_\_\_\_

LEGAL LAND OWNER \_\_\_\_\_  
OPERATOR \_\_\_\_\_

ADDRESS \_\_\_\_\_

LEGAL LAND OWNER \_\_\_\_\_  
OPERATOR \_\_\_\_\_

ADDRESS \_\_\_\_\_

LEGAL LAND OWNER \_\_\_\_\_  
OPERATOR \_\_\_\_\_

ADDRESS \_\_\_\_\_

LEGAL LAND OWNER \_\_\_\_\_  
OPERATOR \_\_\_\_\_

ADDRESS \_\_\_\_\_

LEGAL LAND OWNER \_\_\_\_\_  
OPERATOR \_\_\_\_\_

ADDRESS \_\_\_\_\_

LEGAL LAND OWNER \_\_\_\_\_  
OPERATOR \_\_\_\_\_

ADDRESS \_\_\_\_\_

LEGAL LAND OWNER \_\_\_\_\_  
OPERATOR \_\_\_\_\_

ADDRESS \_\_\_\_\_

LEGAL LAND OWNER \_\_\_\_\_  
OPERATOR \_\_\_\_\_

ADDRESS \_\_\_\_\_

LEGAL LAND OWNER \_\_\_\_\_  
OPERATOR \_\_\_\_\_

ADDRESS \_\_\_\_\_

LEGAL LAND OWNER \_\_\_\_\_  
OPERATOR \_\_\_\_\_

ADDRESS \_\_\_\_\_

LEGAL LAND OWNER \_\_\_\_\_  
OPERATOR \_\_\_\_\_

ADDRESS \_\_\_\_\_

LEGAL LAND OWNER \_\_\_\_\_  
OPERATOR \_\_\_\_\_

ADDRESS \_\_\_\_\_

LEGAL LAND OWNER \_\_\_\_\_  
OPERATOR \_\_\_\_\_

ADDRESS \_\_\_\_\_

LEGAL LAND OWNER \_\_\_\_\_  
OPERATOR \_\_\_\_\_

ADDRESS \_\_\_\_\_

LEGAL LAND OWNER \_\_\_\_\_  
OPERATOR \_\_\_\_\_

ADDRESS \_\_\_\_\_

LEGAL LAND OWNER \_\_\_\_\_  
OPERATOR \_\_\_\_\_

ADDRESS \_\_\_\_\_

LEGAL LAND OWNER \_\_\_\_\_  
OPERATOR \_\_\_\_\_

ADDRESS \_\_\_\_\_

LEGAL LAND OWNER \_\_\_\_\_  
OPERATOR \_\_\_\_\_

ADDRESS \_\_\_\_\_

LEGAL LAND OWNER \_\_\_\_\_  
OPERATOR \_\_\_\_\_

ADDRESS \_\_\_\_\_

LEGAL LAND OWNER \_\_\_\_\_  
OPERATOR \_\_\_\_\_

ADDRESS \_\_\_\_\_

LEGAL LAND OWNER \_\_\_\_\_  
OPERATOR \_\_\_\_\_

ADDRESS \_\_\_\_\_

LEGAL LAND OWNER \_\_\_\_\_  
OPERATOR \_\_\_\_\_

ADDRESS \_\_\_\_\_

LEGAL LAND OWNER \_\_\_\_\_  
OPERATOR \_\_\_\_\_

ADDRESS \_\_\_\_\_

LEGAL LAND OWNER \_\_\_\_\_  
OPERATOR \_\_\_\_\_

ADDRESS \_\_\_\_\_

LEGAL LAND OWNER \_\_\_\_\_  
OPERATOR \_\_\_\_\_

ADDRESS \_\_\_\_\_

LEGAL LAND OWNER \_\_\_\_\_  
OPERATOR \_\_\_\_\_

ADDRESS \_\_\_\_\_

LEGAL LAND OWNER \_\_\_\_\_  
OPERATOR \_\_\_\_\_

ADDRESS \_\_\_\_\_

LEGAL LAND OWNER \_\_\_\_\_  
OPERATOR \_\_\_\_\_

ADDRESS \_\_\_\_\_

LEGAL LAND OWNER \_\_\_\_\_  
OPERATOR \_\_\_\_\_

ADDRESS \_\_\_\_\_

LEGAL LAND OWNER \_\_\_\_\_  
OPERATOR \_\_\_\_\_

ADDRESS \_\_\_\_\_

LEGAL LAND OWNER \_\_\_\_\_  
OPERATOR \_\_\_\_\_

ADDRESS \_\_\_\_\_

LEGAL LAND OWNER \_\_\_\_\_  
OPERATOR \_\_\_\_\_

ADDRESS \_\_\_\_\_

LEGAL LAND OWNER \_\_\_\_\_  
OPERATOR \_\_\_\_\_

ADDRESS \_\_\_\_\_

LEGAL LAND OWNER \_\_\_\_\_  
OPERATOR \_\_\_\_\_

ADDRESS \_\_\_\_\_

LEGAL LAND OWNER \_\_\_\_\_  
OPERATOR \_\_\_\_\_

ADDRESS \_\_\_\_\_

LEGAL LAND OWNER \_\_\_\_\_  
OPERATOR \_\_\_\_\_

ADDRESS \_\_\_\_\_

LEGAL LAND OWNER \_\_\_\_\_  
OPERATOR \_\_\_\_\_

ADDRESS \_\_\_\_\_

LEGAL LAND OWNER \_\_\_\_\_  
OPERATOR \_\_\_\_\_


ADDRESS \_\_\_\_\_

LEGAL LAND OWNER \_\_\_\_\_

Pollution Information

Photo Numbers: 6N-116

9	8	7	6	5	4	3	2	1
---	---	---	---	---	---	---	---	---



Remarks: RAISED DITCH BUILT BY SCS BUT NEVER USED  
RIVER WASHED OUT THE PUMP SITE & ABOUT 300 FT OF DITCH  
HIS FIELD IS WASHED SO HE DOESN'T SPREAD ANY OF THE  
WATER  
HIS HAYFIELD IS GROWING UP TO SAGE BRUSH

Pollution Information

Photo Numbers: LN-116

DATE CHECKED 4-29-71  
BY JIM REHDEIN

PLAT NO. 16 TWP 18 N RGE. 29 E

WARD TAYLOR

ADDRESS ~~NO~~ NO 58 Y, MONT-

ADDRESS

[illegible]

## SURFACE WATER

Pollution Information

**Obtaining Information -**

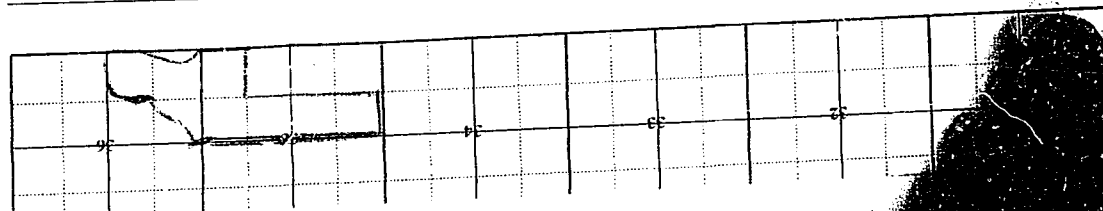
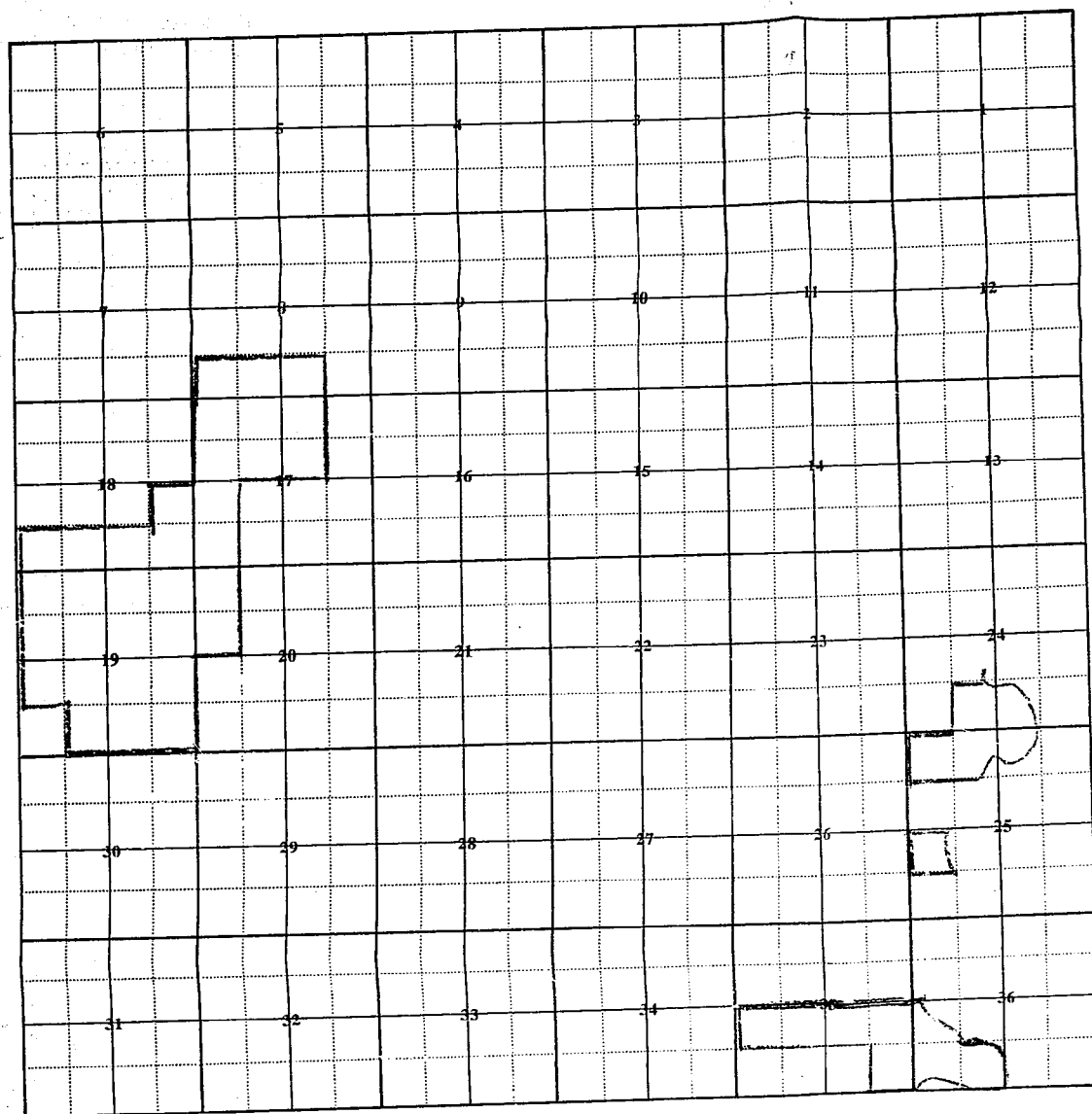


Photo Numbers:—



Remarks: THIS OLD SYSTEM IS SILTED IN & WASHED  
OUT IN PLACES WILL NOT BE USED AGAIN

Photo Numbers: 6N-11A & 116, 7N-5

Pollution Information

## Form No. WRI-1

COUNTY PETROLEUM

PLAT NO. 16 TWP 18N RGE. 29E

LEGAL LAND OWNER

OPERATOR

ADDRESS

5 ADDRESS MISS BY, N10A11

4-29-71

DATE CHECKED \_\_\_\_\_  
BY JIM RENBEIN

[illegible]

Photo Numbers: 7N-76

### Pollution Information

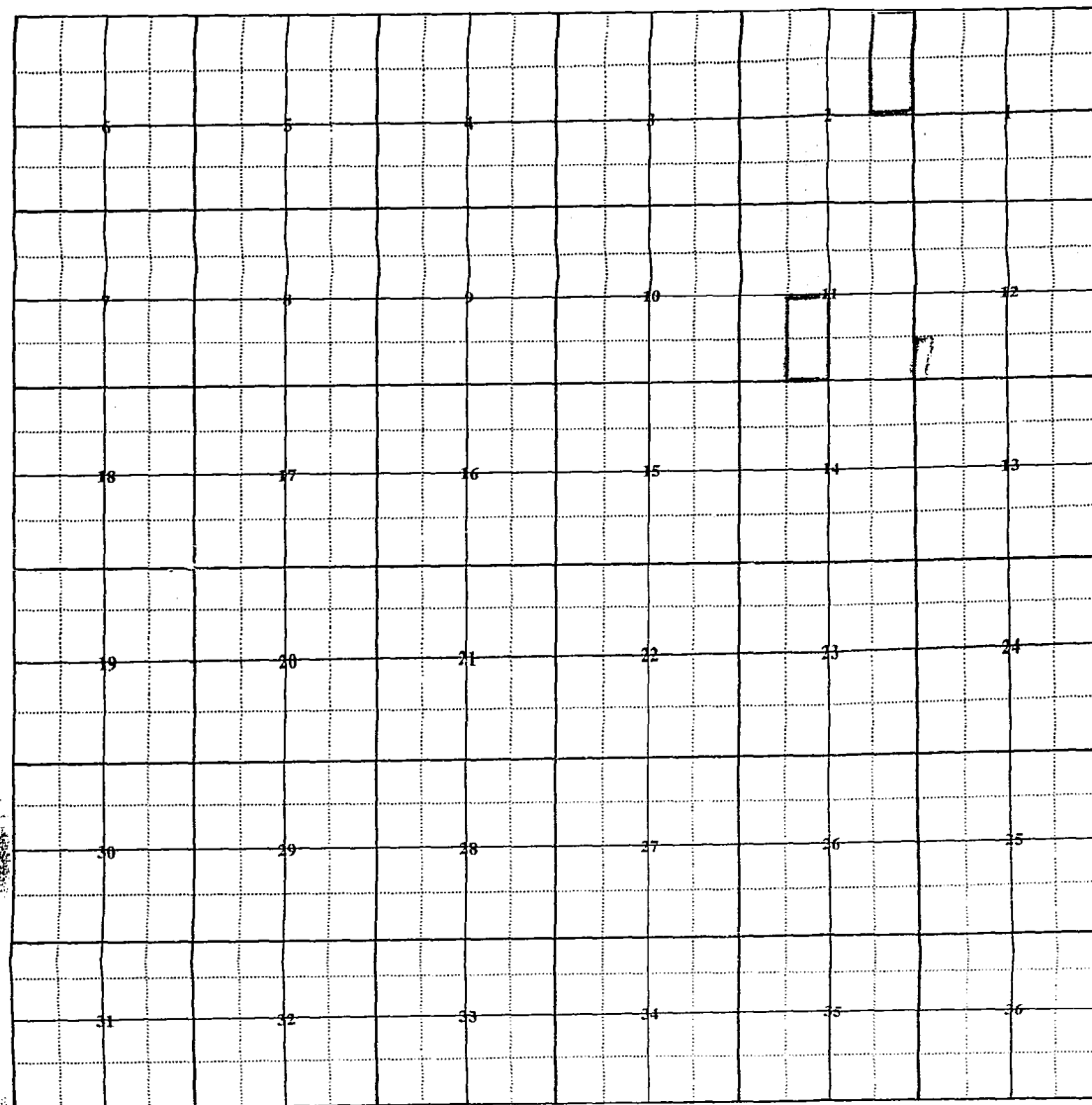


Photo Numbers: 7N-76

Remarks:

Pollution Information



**WATER RESOURCES INVENTORY SURVEY**  
Form No. WRI-1

DATE CHECKED 6 April 1971  
BY J. S. SUECK

COUNTY PETROLEUM

PLAT NO. 17 TWP 17N RGE 24E

LEGAL LAND OWNER GUNILDA DELANEY ESTATE  
OPERATOR % DOUGLAS & M. R. DELANEY

ADDRESS GRASS RANGE, MONT

WATER RIGHT INFORMATION					WATER SUPPLY INFORMATION			DIVERSION INFORMATION			USE INFORMATION			IRRIGATION INFORMATION				ACREAGES		COUNTY CODE	BASIN CODE
TYPE OF WATER RIGHT	APP. NO. DEGREE NO.	NAME OF APPROPRIATOR	DATE OF PRIORITY	MULTI-USER	SOURCE OF WATER	AMOUNT RECORDED OR CLAIMED	TYPE OF DIVERSION	POINT OF DIVERSION	USE STATUS	TYPE OF USE	PLACE OF INTENDED OR ACTUAL USE	NAME OF SYSTEM	TYPE OF SYSTEM	TYPE OF PROJECT	TYPE OF IRR.	IRRIGATED ACREAGE	POTENTIAL IRR. UNDER PRESENT FACILITIES				
A	97-112M	COLEMAN, JOHN A	2-3-1912	1	BEAR CR	5000 MI	G	17N24E32	V	I	17N24E05A1 17N24E09B1							PE	40B		
A	97-152M	FRED MATTS, ALBERT YANA B. J. + FALO, FOLEY	4-19-1910	2	SEK BOX ELDER CR	600 MI	G	17N23E	I	S	17N24E17 17N24E18 17N24E19 17N24E20							PC	40B		
A	9291AM	RICKER, MOLLIE A	5-1914	1	BEAR CR	500 MI	G	17N24E34CC	X	I											

WATER RIGHT INFORMATION				WATER SUPPLY INFORMATION			(COMPLETE ON WELLS ONLY)										USE INFORMATION			IRRIGATION INFORMATION		ACREAGES		COUNTY CODE	BASIN CODE
TYPE OF WATER RIGHT	FILE NUMBER	NAME OF APPROPRIATOR	FILE DATE	SOURCE OF WATER	LOCATION OF WATER SOURCE	CLAIMED G.P.M.	WELL TYPE	LIFT TYPE	TOTAL DEPTH	STATIC WATER LEVEL	COMPLETION DATE	USE STATUS	TYPE OF USE	PLACE OF USE	FIELD CHECKED	NAME OF SYSTEM	TYPE OF SYSTEM	TYPE OF IRR.	IRRIGATED ACREAGE	POTENTIAL IRR. UNDER PRESENT FACILITIES					
A	22382	M. R. DELANEY & SONS	12-30-1963	X	17N24E15							1959	I	S	17N24E153	X					PE	40B			
A	22386	M. R. DELANEY & SONS	12-30-1963	X	17N24E19ADD	50	L	P	1100			1959	I	O	17N24E19ADD	X					PE	40B			
A	22390	M. R. DELANEY & SONS	12-30-1963	X	17N24E24AAA	10		F				1935	I	S	17N24E24AAA	X					PE	40B			
A	22390	M. R. DELANEY & SONS	12-30-1963	X	17N24E14CB D	10	L	F	150			1961	I	S	17N24E14CB D	X					PE	40B			
A	22379	M. R. DELANEY & SONS	12-30-1963	X	17N24E20H01	7		F				SALE 1960	I	S	17N24E20H01	X					PE	40B			
A	22383	M. R. DELANEY & SONS	12-30-1963	X	17N24E17			F					I	S	17N24E17	X									

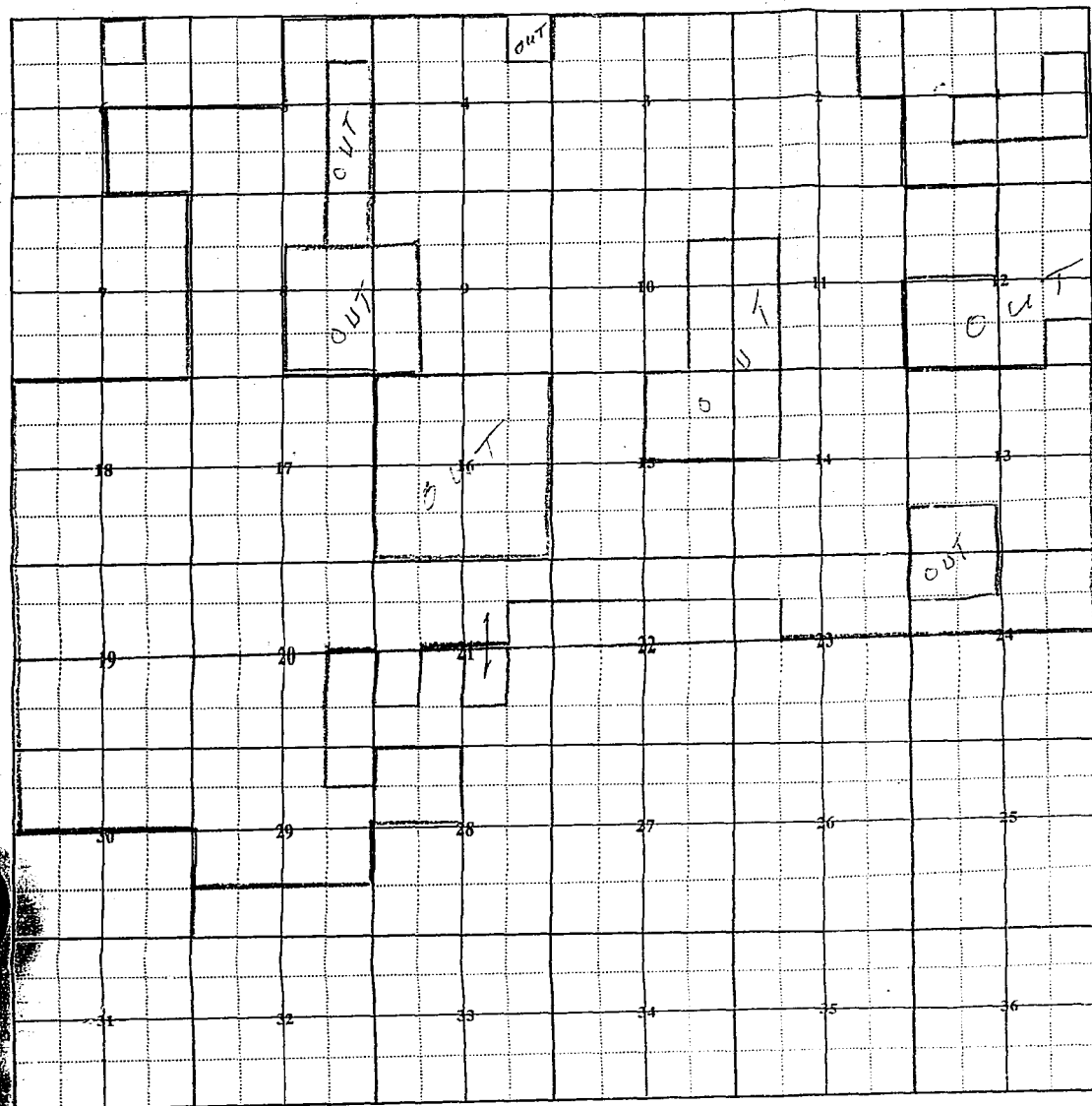
TYPE OF WATER RIGHT	AMOUNT RECORDED OR CLAIMED	WELL TYPE	LIFT TYPE	TYPE OF DIVERSION	USE STATUS	TYPE OF USE	TYPE OF SYSTEM	TYPE OF PROJECT	TYPE OF IRRIGATION
A Appropriation D Decree U Use X Other	MI Miner's Inches I Inches AF Acre Feet CFS Cu. Ft. Per Sec. GPM Gallons Per Minute A All X Other	D Dug R Driven B Bored L Drilled	F Flowing P Pumped	G Gravity P Pump	I In Use B Beneficially Used V Valid—Not In Use A Abandoned M Invalid N No Land Description X Info. Incomplete	I Irrigation S Stock O Domestic U Municipal M Mining C Commercial T Flood Control P Power R Recreation N Navigation F Fish W Wildlife A Pollution Abatement X Misc.	C Canal S Sprinkler D Dike X Other	P Private S State F Federal C Ditch Company D Irrigation District X Other	R1 Regular Adequate R2 Regular Inadequate F Flood

ALSO IN: PLAT NO. \_\_\_\_\_ TWP \_\_\_\_\_ RGE \_\_\_\_\_  
PLAT NO. \_\_\_\_\_ TWP \_\_\_\_\_ RGE \_\_\_\_\_

PLAT NO. \_\_\_\_\_ TWP \_\_\_\_\_ RGE \_\_\_\_\_  
PLAT NO. \_\_\_\_\_ TWP \_\_\_\_\_ RGE \_\_\_\_\_

PLAT NO. \_\_\_\_\_ TWP \_\_\_\_\_ RGE \_\_\_\_\_  
PLAT NO. \_\_\_\_\_ TWP \_\_\_\_\_ RGE \_\_\_\_\_

INFORMATION FROM: DOUG DELANEY GENE DAUM FIELD SURVEY



\*\*Remarks: 4291-A MAY HAVE BEEN USED AT ONE TIME YEARS AGO BUT IS NOT BEING USED NOW IN THIS TWP & RGE

\* 47-112M PART OF THIS WR MAY BE USED IN FERGUS CO AS THERE IS QUITE A BIT OF IRRIGATION IN SEC 22 & 31 OF T18N R24E, BUT IT IS NOT BEING USED IN THIS TWP & RGE.

#### Pollution Information

Photo Numbers: 135-135, 135-136, 135-138, 135-139, 211-73, 211-74, 35-149 & 135-147

DATE CHECKED 6 APRIL 1971  
BY J. GUSICK

PLAT NO. 17 TWP. 17N RGE. 24E

LEGAL LAND OWNER MILDRED HEICARD ELANDR PEARSON MARY ANN WINSLOW

LEGAL LAND OWNER MRS. MARGARET NEWGARD  
OPERATOR 1/2 MRS. MARGARET NEWGARD

ADDRESS


ADDRESS SOMERS MOUNT Box 14

LEGAL LAND OWNER		ADDRESS		SCHEMERS MONI		B.C. 15																
OPERATOR		%		MRS. MAUREN NEWCARD																		
A	B	C	D	E	F	G	H	I	J	K	L	M	N	O	P	Q	R	S	T			
WATER RIGHT INFORMATION					WATER SUPPLY INFORMATION			DIVERSION INFORMATION		USE INFORMATION			IRRIGATION INFORMATION				ACREAGES		COUNTY CODE	BASIN CODE		
TYPE OF WATER RIGHT	APP. NO. DECREE NO.	NAME OF APPROPRIATOR	DATE OF PRIORITY	MULTI-USER	SOURCE OF WATER	AMOUNT RECORDED OR CLAIMED	TYPE OF DIVERSION	POINT OF DIVERSION	USE STATUS	TYPE OF USE	PLACE OF INTENDED OR ACTUAL USE	NAME OF SYSTEM	TYPE OF SYSTEM	TYPE OF PROJECT	TYPE OF IRR.	IRRIGATED ACREAGE	POTENTIAL IRR. UNDER PRESENT FACILITIES					
1	2	3	4	5	6	7	8	9	10	11	12	13	14	15	16	17	18	19	20	21	22	23
1	2	3	4	5	6	7	8	9	10	11	12	13	14	15	16	17	18	19	20	21	22	23
1	2	3	4	5	6	7	8	9	10	11	12	13	14	15	16	17	18	19	20	21	22	23
1	2	3	4	5	6	7	8	9	10	11	12	13	14	15	16	17	18	19	20	21	22	23
1	2	3	4	5	6	7	8	9	10	11	12	13	14	15	16	17	18	19	20	21	22	23
1	2	3	4	5	6	7	8	9	10	11	12	13	14	15	16	17	18	19	20	21	22	23
1	2	3	4	5	6	7	8	9	10	11	12	13	14	15	16	17	18	19	20	21	22	23
1	2	3	4	5	6	7	8	9	10	11	12	13	14	15	16	17	18	19	20	21	22	23
1	2	3	4	5	6	7	8	9	10	11	12	13	14	15	16	17	18	19	20	21	22	23
1	2	3	4	5	6	7	8	9	10	11	12	13	14	15	16	17	18	19	20	21	22	23
1	2	3	4	5	6	7	8	9	10	11	12	13	14	15	16	17	18	19	20	21	22	23
1	2	3	4	5	6	7	8	9	10	11	12	13	14	15	16	17	18	19	20	21	22	23
1	2	3	4	5	6	7	8	9	10	11	12	13	14	15	16	17	18	19	20	21	22	23
1	2	3	4	5	6	7	8	9	10	11	12	13	14	15	16	17	18	19	20	21	22	23
1	2	3	4	5	6	7	8	9	10	11	12	13	14	15	16	17	18	19	20	21	22	23
1	2	3	4	5	6	7	8	9	10	11	12	13	14	15	16	17	18	19	20	21	22	23
1	2	3	4	5	6	7	8	9	10	11	12	13	14	15	16	17	18	19	20	21	22	23
1	2	3	4	5	6	7	8	9	10	11	12	13	14	15	16	17	18	19	20	21	22	23
1	2	3	4	5	6	7	8	9	10	11	12	13	14	15	16	17	18	19	20	21	22	23
1	2	3	4	5	6	7	8	9	10	1												

### Pollution Information-

Photo Numbers: 3-55 77 355 70 3 113 147

6	5	4	3	2	1	0
---	---	---	---	---	---	---



Remarks: P.O.D. Appears to be in T1N-R23E  
IN FERBUS COUNTY, WHERE ???

### Pollution Information

COUNTY PETROLEUM  
PLAT NO. 17 TWP 17N RGE 24E

WATER RESOURCES INVENTORY SURVEY  
Form No. WRI-1

DATE CHECKED 6 APRIL 71  
BY J. GUSICK

LEGAL LAND OWNER  
OPERATOR

DONALD E. MYRTLE E. FLEHARTY  
NAME

ADDRESS GRASS RANGE, MONT  
ADDRESS SAME

A		B		C		D		E		F		G		H		I		J		K		L		M		N		O		P		Q		R		S		T	
WATER RIGHT INFORMATION		WATER SUPPLY INFORMATION		DIVERSION INFORMATION		USE INFORMATION		IRRIGATION INFORMATION		ACREAGES																													
TYPE OF WATER RIGHT	APP. NO. DECREE NO.	NAME OF APPROPRIATOR	DATE OF PRIORITY	MULTI-USER	SOURCE OF WATER	AMOUNT RECORDED OR CLAIMED	TYPE OF DIVERSION	POINT OF DIVERSION	USE STATUS	TYPE OF USE	PLACE OF INTENDED OR ACTUAL USE	NAME OF SYSTEM	TYPE OF SYSTEM	TYPE OF PROJECT	TYPE OF IRR.	IRRIGATED ACREAGE	POTENTIAL IRR. UNDER PRESENT FACILITIES	COUNTY CODE	BASIN CODE																				

1		2		3		4		5		6		7		8		9		10		11		12		13		14		15		16		17		18		19		20		21		22	
WATER RIGHT INFORMATION		WATER SUPPLY INFORMATION		(COMPLETE ON WELLS ONLY)		USE INFORMATION		IRRIGATION INFORMATION		ACREAGES																																	
TYPE OF WATER RIGHT	FILE NUMBER	NAME OF APPROPRIATOR	FILE DATE	SOURCE OF WATER	LOCATION OF WATER SOURCE	CLAIMED G.P.M.	WELL TYPE	LIFT TYPE	TOTAL DEPTH	STATIC WATER LEVEL	COMPLETION DATE	USE STATUS	TYPE OF USE	PLACE OF USE	FIELD CHECKED	NAME OF SYSTEM	TYPE OF SYSTEM	TYPE OF IRR.	IRRIGATED ACREAGE	POTENTIAL IRR. UNDER PRESENT FACILITIES	COUNTY CODE	BASIN CODE																					
				WELL	SPRING	OTHER									YES	NO																											
A	29337	RAY, MYRTLE DONALD FLEHARTY	12-19-1963	X										17N24E33ADD	X						DE	40B																					
														17N24E33ADD																													

TYPE OF WATER RIGHT	AMOUNT RECORDED OR CLAIMED	WELL TYPE	LIFT TYPE	TYPE OF DIVERSION	USE STATUS	TYPE OF USE	TYPE OF SYSTEM	TYPE OF PROJECT	TYPE OF IRRIGATION
Appropriation Decree U Use X Other	MI Miner's Inches I Inches AF Acre Feet CFS Cu. Ft. Per Sec. GPM Gallons Per Minute A All X Other	D Dug R Driven B Bored L Drilled	F Flowing P Pumped	G Gravity P Pump	I In Use B Beneficially Used V Valid—Not In Use A Abandoned M Invalid N No Land Description X Info. Incomplete	I Irrigation S Stock O Domestic U Municipal M Mining C Commercial T Flood Control P Power R Recreation N Navigation F Fish W Wildlife A Pollution Abatement X Misc.	C Canal S Sprinkler D Dike X Other	P Private S State F Federal C Ditch Company D Irrigation District X Other	R1 Regular Adequate R2 Regular Inadequate F Flood

ALSO IN: PLAT NO. _____ TWP _____ RGE _____	PLAT NO. _____ TWP _____ RGE _____	PLAT NO. _____ TWP _____ RGE _____	INFORMATION FROM: <u>DON FLEHARTY</u>
PLAT NO. _____ TWP _____ RGE _____	PLAT NO. _____ TWP _____ RGE _____	PLAT NO. _____ TWP _____ RGE _____	




Photo Numbers: 355-149 355-151

Remarks:

Pollution Information

DATE CHECKED 6 APRIL 1971  
BY J GUSICK

LEGAL LAND OWNER U.S. A  
OPERATOR \_\_\_\_\_

ADDRESS \_\_\_\_\_

ADDRESS

[illegible]

## SURFACE WATER

Pollution Information

[illegible]




Photo Numbers: 3.TJ-135

Remarks:

Pollution Information



## Form No. WRI-1

BY J. Gussick

PLAT NO. 17 TWP 17N RGE. 24E

LEGAL LAND OWNER WARNER KRUGER

ADDRESS GRASS RANGE, MINN.

OPERATOR GENE DAUM

I J K L

## SURFACE WATER

## GROUND WATER

ALSO IN: PLAT NO. _____ TWP. _____ RGE _____ PLAT NO. _____ TWP. _____ RGE _____	PLAT NO. _____ TWP. _____ RGE _____ PLAT NO. _____ TWP. _____ RGE _____	PLAT NO. _____ TWP. _____ RGE _____ PLAT NO. _____ TWP. _____ RGE _____	INFORMATION FROM: <u>GENE DANA FIELD SURVEY</u>
---	--	--	---

INFORMATION FROM: GENE DANA FIELD SURVEY

COUNTY PETROLEUM  
PLAT NO. 18 TWP 17N RGE 35E

WATER RESOURCES INVENTORY SURVEY  
Form No. WRI-1

DATE CHECKED 19 April 71  
BY J. J. Smith

LEGAL LAND OWNER FUHS RANCH CO. HELEN ANDERSON PRG  
OPERATOR LEROY LONG

ADDRESS Box 141 BIG TIMBER, MONT  
ADDRESS WINNETT, MONT.

LEGAL LAND OWNER										ADDRESS										M N O P Q R S T									
OPERATOR										LE Roy LONG																			
WATER RIGHT INFORMATION					WATER SUPPLY INFORMATION			DIVERSION INFORMATION		USE INFORMATION			IRRIGATION INFORMATION				ACREAGES		COUNTY CODE	BASIN CODE									
TYPE OF WATER RIGHT	APP. NO. DEGREE NO.	NAME OF APPROPRIATOR	DATE OF PRIORITY	MULTI-USER	SOURCE OF WATER	AMOUNT RECORDED OR CLAIMED	TYPE OF DIVERSION	POINT OF DIVERSION	USE STATUS	TYPE OF USE	PLACE OF ACTUAL USE	NAME OF SYSTEM	TYPE OF SYSTEM	TYPE OF PROJECT	TYPE OF IRR.	IRRIGATED ACREAGE	POTENTIAL IRR. UNDER PRESENT FACILITIES												
A	47-124M	JOHN KELLY et al	4-27-1912	3	Box ELDER CR	1600 MI	G	17N25E35D	V	I	17N25E35D							PE	40B										
A	47-216M	ISSAC P. DENT	3-1-1917	1	DRY FL	160 MI	G	17N25E14 DB 1	I	S	17N25E14 DB 1							PE	40B										
A	47-135M	WILLIAM M. BUSCH	3-20-1906	4	SEK BEAR CR	1000 MI	G	17N25E17 DD B	V	I	17N25E16 CA 17N25E17 D 17N25E26 CA 17N25E33 D	DELANEY	A	P	RT			PE	40B										
A	47-153M	RACHEL F. WELTER	5-19-1912	1	TR of Box ELDER CR	320 MI	G	17N25E24 CA	I	S	17N25E24 CA							PE	40B										
A	47-42M	WILLIAM M. BUSCH	9-17-1906	2	Box ELDER CR	480 MI	G	17N25E04 DD	V	I	17N25E							PE	40B										
A	47-57M	FINLEY ROBERT D	7-15-1902	1	Box ELDER CR	200 MI	G	17N25E27 C	V	I	17N25E																		

1																							2																							3																							4																							5																							6																							7																							8																							9																							10																							11																							12																							13																							14																							15																							16																							17																							18																							19																							20																							21																							22																							23																						
WATER RIGHT INFORMATION												WATER SUPPLY INFORMATION												(COMPLETE ON WELLS ONLY)												USE INFORMATION												IRRIGATION INFORMATION						ACREAGES																																																																																																																																																																																																																																																																																																																																																																																																																																																																																										
TYPE OF WATER RIGHT		FILE NUMBER		NAME OF APPROPRIATOR		FILE DATE		SOURCE OF WATER			LOCATION OF WATER SOURCE			CLAIMED G. P. M.		WELL TYPE		LIFT TYPE		TOTAL DEPTH		STATIC WATER LEVEL		COMPLETION DATE		USE STATUS		TYPE OF USE		PLACE OF USE		FIELD CHECKED		NAME OF SYSTEM		TYPE OF SYSTEM		TYPE OF IRR.		IRRIGATED ACREAGE		POTENTIAL IRR. UNDER PRESENT FACILITIES		COUNTY CODE		BASIN CODE																																																																																																																																																																																																																																																																																																																																																																																																																																																																																																		
								WELL			SPRING			OTHER																																																																																																																																																																																																																																																																																																																																																																																																																																																																																																																																		
A		24491		FUHS RANCH INC.		10-15-1965		X									17N25E25DAA			35		L		P		150'				1945		1		S		17N25E25DA		X														PE		40B																																																																																																																																																																																																																																																																																																																																																																																																																																																																																										
A		24492		FUHS RANCH INC.		10-15-1965		X									17N25E27BAC			11		L		P		150'				1956		1		O		17N25E27BAC		X		LONG		S		P		15				PE		40B																																																																																																																																																																																																																																																																																																																																																																																																																																																																																												
																																																			PC		40B																																																																																																																																																																																																																																																																																																																																																																																																																																																																																											
A		24493		FUHS RANCH INC.		10-15-1965		X									17N25E27BAC			11		L		P		150'				1945		1		S		17N25E27BAC		X																																																																																																																																																																																																																																																																																																																																																																																																																																																																																																										

TYPE OF WATER RIGHT	AMOUNT RECORDED OR CLAIMED	WELL TYPE	LIFT TYPE	TYPE OF DIVERSION	USE STATUS	TYPE OF USE	TYPE OF SYSTEM	TYPE OF PROJECT
A Appropriation D Decree U Use X Other	MI Miner's Inches I Inches AF Acre Feet CFS Cu. Ft. Per Sec. GPM Gallons Per Minute A All X Other	D Dug R Driven B Bored L Drilled	F Flowing P Pumped	G Gravity P Pump	I In Use B Beneficially Used V Valid—Not In Use A Abandoned N Invalid M No Land Description X Info. Incomplete	I Irrigation S Stock O Domestic U Municipal M Mining C Commercial T Flood Control P Power R Recreation N Navigation F Fish W Wildlife A Pollution Abatement X Misc.	C Canal S Sprinkler D Dike X Other	P Private S State F Federal C Ditch Company D Irrigation District X Other

ALSO IN: PLAT NO. 18 TWP 17N RGE 35E PLAT NO. 18 TWP 17N RGE 35E PLAT NO. 18 TWP 17N RGE 35E PLAT NO. 18 TWP 17N RGE 35E  
INFORMATION FROM LEROY LONG

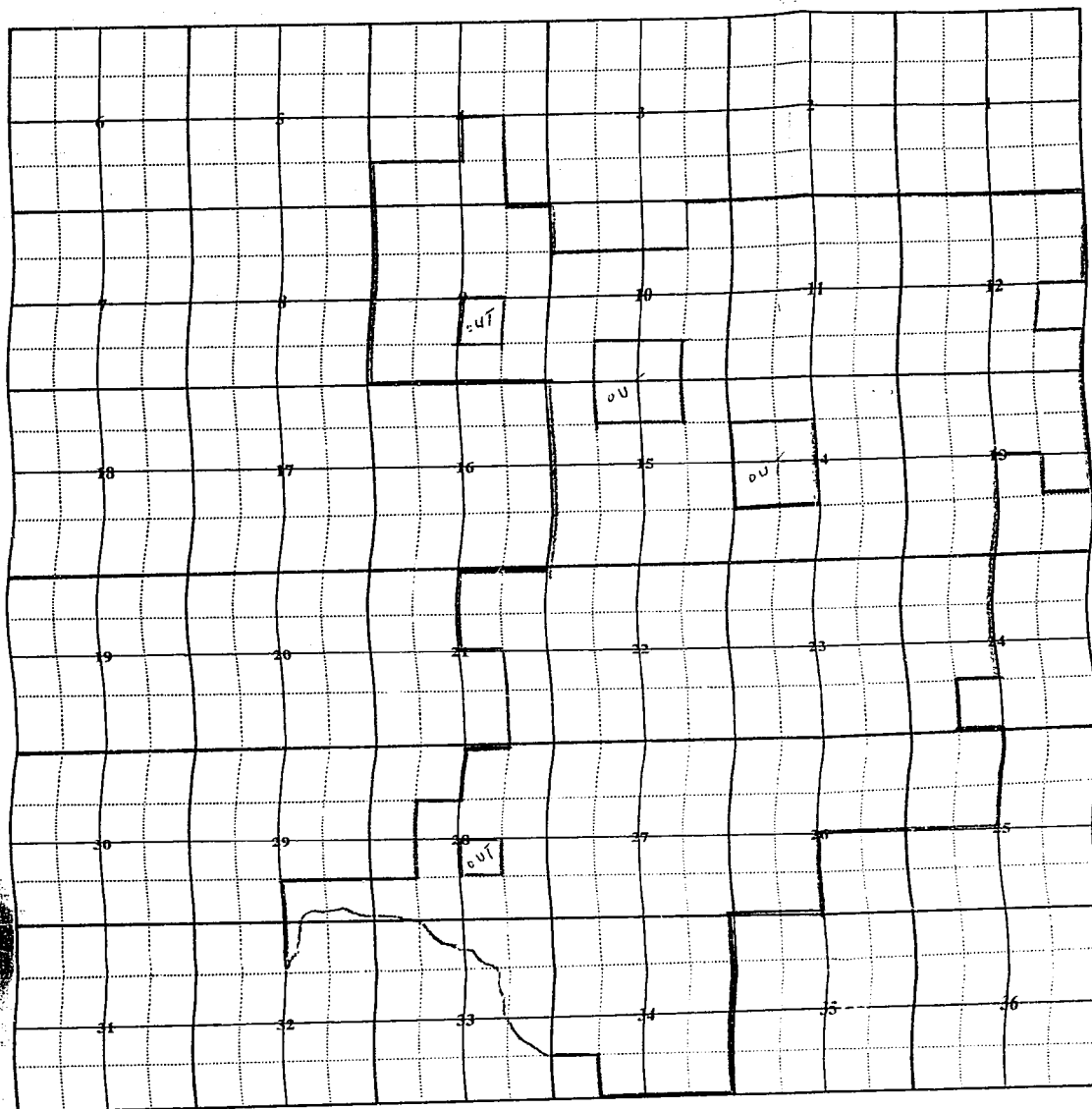


Photo Numbers: 1-57-129 155-131 357 47 357-69, 155-157 157-157, & 157-153

Remarks: \* D+I AMENDED AS TO P.O.D. & DATE APPROPRIATED  
 BY W. K. MALE & MARK. 27 APRIL 1912  
 JOHN HEELY MARY C. WILSON, RACHEL WELTER MARVO, ELLA W.  
 & JOHN LEARN

\*\* 17. Erection is a small good, not more than 1/2 acre in  
 size.

# Pollution Information

1	2	3	4	5	6	7	8	9	10
11	12	13	14	15	16	17	18	19	20
21	22	23	24	25	26	27	28	29	30
31	32	33	34	35	36	37	38	39	40
41	42	43	44	45	46	47	48	49	50
51	52	53	54	55	56	57	58	59	60
61	62	63	64	65	66	67	68	69	70
71	72	73	74	75	76	77	78	79	80
81	82	83	84	85	86	87	88	89	90
91	92	93	94	95	96	97	98	99	100

COUNTY PETROLEUM  
PLAT NO. 18 TWP 17N RGE 25E

SEND BOOK TO MR. DELANEY GRASS RANGE  
WATER RESOURCES INVENTORY SURVEY  
Form No. WRI-1

DATE CHECKED 10 April 71  
BY J. G. Smith

LEGAL LAND OWNER CONILDA DELANEY ESTATE  
OPERATOR 1/2 DOUGLAS + MR. DELANEY

ADDRESS GRASS RANGE AGENT

LEGAL LAND OWNER EDMILDA DELANEY  
OPERATOR 1/6 DOUGLAS + M.R. DELANEY

ADDRESS GRASS RANGE MOUNTAIN

A		B		C		D		E		F		G		H		I		J		K		L		M				N				O				P				Q				R				S		T																																																																																																																																																																																																																																																																																																																																																																																																																																																																																																																																																																																																																																																																																																																																																																																																																																																																																																																																																																																																																																																																																																																																																																																																																																																																																																																																								
WATER RIGHT INFORMATION										WATER SUPPLY INFORMATION				DIVERSION INFORMATION				USE INFORMATION				IRRIGATION INFORMATION				ACREAGES				COUNTY CODE	BASIN CODE																																																																																																																																																																																																																																																																																																																																																																																																																																																																																																																																																																																																																																																																																																																																																																																																																																																																																																																																																																																																																																																																																																																																																																																																																																																																																																																																																											
TYPE OF WATER RIGHT	APP. NO. DECREE NO.	NAME OF APPROPRIATOR		DATE OF PRIORITY	MULTI-USER	SOURCE OF WATER		AMOUNT RECORDED OR CLAIMED	TYPE OF DIVERSION	POINT OF DIVERSION		USE STATUS	TYPE OF USE	PLACE OF ACTUAL USE		NAME OF SYSTEM	TYPE OF SYSTEM	TYPE OF PROJECT	TYPE OF IRR.	IRRIGATED ACREAGE	POTENTIAL IRR. UNDER PRESENT FACILITIES																																																																																																																																																																																																																																																																																																																																																																																																																																																																																																																																																																																																																																																																																																																																																																																																																																																																																																																																																																																																																																																																																																																																																																																																																																																																																																																																																																					

GROUND WATER

1				2			3			4			5			6			7			8			9			10			11			12			13			14			15			16			17			18			19			20			21			22			23																																																																																																																																																																																																																																																																																																																																																																																																																																																																																																																																																																																																		
WATER RIGHT INFORMATION				WATER SUPPLY INFORMATION						(COMPLETE ON WELLS ONLY)										USE INFORMATION						IRRIGATION INFORMATION						ACREAGES						COUNTY CODE		BASIN CODE																																																																																																																																																																																																																																																																																																																																																																																																																																																																																																																																																																																																																													
TYPE OF WATER RIGHT	FILE NUMBER	NAME OF APPROPRIATOR	FILE DATE	SOURCE OF WATER			LOCATION OF WATER SOURCE	CLAIMED G.P.M.	WELL TYPE	WELL DEPTH	STATIC WATER LEVEL	COMPLETION DATE	USE STATUS	TYPE OF USE	PLACE OF USE	FIELD CHECKED		NAME OF SYSTEM	TYPE OF SYSTEM	TYPE OF IRR.	IRRIGATED ACREAGE	POTENTIAL IRR. UNDER PRESENT FACILITIES																																																																																																																																																																																																																																																																																																																																																																																																																																																																																																																																																																																																																																															

TYPE OF WATER RIGHT	AMOUNT RECORDED OR CLAIMED	WELL TYPE	LIFT TYPE	TYPE OF DIVERSION	USE STATUS	TYPE OF USE	TYPE OF SYSTEM	TYPE OF PROJECT	TYPE OF IRRIGATION
A Appropriation D Decree U Use X Other	MI Miner's Inches I Inches AF Acre Feet CFS Cu. Ft. Per Sec. GPM Gallons Per Minute A All X Other	D Dug R Driven B Bored L Drilled	F Flowing P Pumped	G Gravity P Pump	I In Use B Beneficially Used V Valid—Not In Use A Abandoned M Invalid N No Land Description X Info. Incomplete	I Irrigation S Stock O Domestic U Municipal M Mining C Commercial T Flood Control P Power R Recreation N Navigation F Fish W Wildlife A Pollution Abatement X Misc.	C Canal S Sprinkler D Dike X Other	P Private S State F Federal C Ditch Company D Irrigation District X Other	R1 Regular A Adequate R2 Regular I Inadequate F Flood

ALSO IN: PLAT NO. \_\_\_\_\_ TWP \_\_\_\_\_ RGE \_\_\_\_\_  
PLAT NO. \_\_\_\_\_ TWP \_\_\_\_\_ RGE \_\_\_\_\_  
PLAT NO. \_\_\_\_\_ TWP \_\_\_\_\_ RGE \_\_\_\_\_  
PLAT NO. \_\_\_\_\_ TWP \_\_\_\_\_ RGE \_\_\_\_\_  
INFORMATION FROM: M. R. DELANEY

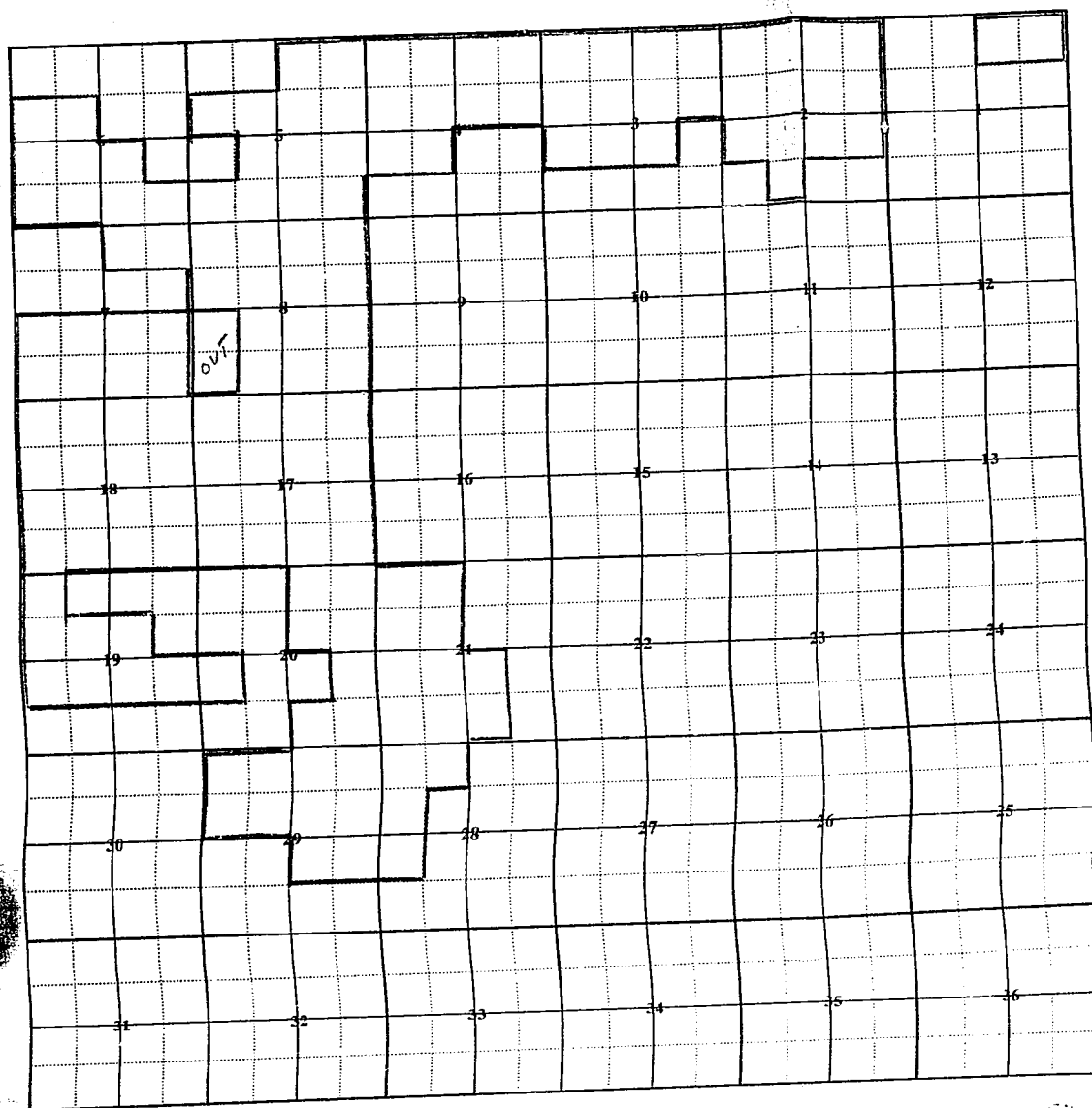


Photo Numbers: 155-129, 155-131, 155-133, 355-71, 355-69, 155-155, 155-153

Remarks:

Handwritten notes in the Remarks section:

155-129, 155-131, 155-133, 355-71, 355-69, 155-155, 155-153

Pollution Information

Blank lines for Pollution Information.

COUNTY PETROLEUM  
PLAT NO. 18 TWP 17N RGE. 25E

WATER RESOURCES INVENTORY SURVEY  
Form No. WRI-1

DATE CHECKED 19 APRIL 1971  
BY J. GOSICK

LEGAL LAND OWNER C. W. & GLADYS H. McWHARTER  
OPERATOR MR DELANEY

ADDRESS \_\_\_\_\_  
ADDRESS CROSS RANGER AVENUE M

LEGAL LAND OWNER C. W. & CLAYTON H. McWHIRTER  
OPERATOR H. R. DELANEY  
ADDRESS 6888 RIVER AVENUE  
ADDRESS

A		B		C		D		E		F		G		H		I		J		K		L		M				N				O				P				Q				R				S		T																																																																																																																																																																																																																																																																																																																																																																																																																																																																																																																																																																																																																																																																																																																																																																																																																																																																																																		
WATER RIGHT INFORMATION										WATER SUPPLY INFORMATION				DIVERSION INFORMATION				USE INFORMATION						IRRIGATION INFORMATION				ACREAGES				COUNTY CODE	BASIN CODE																																																																																																																																																																																																																																																																																																																																																																																																																																																																																																																																																																																																																																																																																																																																																																																																																																																																																																																			
TYPE OF WATER RIGHT	APP. NO. DECRET NO.	NAME OF APPROPRIATOR				DATE OF PRIORITY	MULTI-USER	SOURCE OF WATER		AMOUNT RECORDED OR CLAIMED	TYPE OF DIVERSION	POINT OF DIVERSION		USE STATUS	TYPE OF USE	PLACE OF ACTUAL USE		NAME OF SYSTEM	TYPE OF SYSTEM	TYPE OF PROJECT	TYPE OF IRR.	IRRIGATED ACREAGE	POTENTIAL IRR. UNDER PRESENT FACILITIES																																																																																																																																																																																																																																																																																																																																																																																																																																																																																																																																																																																																																																																																																																																																																																																																																																																																																																																													
1	2	3				4	5	6		7	8	9		10	11	12		13	14	15	16	17	18	19	20	21	22	23	24	25	26	27	28	29	30	31	32	33	34	35	36	37	38	39	40																																																																																																																																																																																																																																																																																																																																																																																																																																																																																																																																																																																																																																																																																																																																																																																																																																																																																																							
																																																																																																																																																																																																																																																																																																																																																																																																																																																																																																																																																																																																																																																																																																																																																																																																																																																																																																																																																				</

Photo Numbers: 151-133

**Information**



## Form No. WRI-1

B'

COUNTY PETROLEUM

PLAT NO. 18 TWP. 17N RGE. 25E

LEGAL LAND OWNER

OPERATOR

WALTER H. BOND

ADDRESS 23620 E 1<sup>st</sup>

ADDRESS

Box 211 Liberty Lake, WASH

[illegible]

## SURFACE WATER

Information-

Numbers: 155-133






Photo Numbers: 155-133

Remarks:

Polym

WATER RESOURCES INVENTORY SURVEY  
Form No. WRI-1

DATE CHECKED 19 April 71  
BY J. Rusick

COUNTY PETROLEUM  
PLAT NO. 18 TWP 17N RGE. 25E

LEGAL LAND OWNER ALL IN TWP  
OPERATOR \_\_\_\_\_

ADDRESS

\_\_ADDRESS

[illegible]

## SURFACE WATER

Pollution Information

**Numbers:-**

COUNTY PETROLEUM

LEGAL LAND OWNER STATE

OPERATOR MR DELANEY

ADDRESS

ADDRESS GRASS RANGE


DATE CHECKED 19 APRIL 71  
BY J. GUSICK

[illegible]

**SURFACE WATER**

**Pollution Information—**

Photo Numbers: 345. 69



Remarks:

Pollution Information

Photo Numbers: 343-69

DATE CHECKED 19 APRIL 71  
BY J. GUSICK

COUNTY PLATT  
PLAT NO. 18 TWP 17 N RGE. 25 E

LEGAL LAND OWNER 11.5 A

LEGAL LAND OWNER \_\_\_\_\_  
OPERATOR M. A. DELANEY

ADDRESS

ADDRESS GRASS RANGE, MONT

[illegible]

## SURFACE WATER

### Pollution Information

051-151 + 12-550




Photo Numbers: 355-71 + 153-153

Remarks:

Pollution Information

COUNTY PETROLEUM  
PLAT NO. 18 TWP. 17N RGE. 25E

WATER RESOURCES INVENTORY SURVEY  
Form No. WRI-1

DATE CHECKED 19 April 71  
BY J. D. Smith

LEGAL LAND OWNER WEINGART LAND & LIVESTOCK CO., INC. ADDRESS WINNETT, MONT.  
OPERATOR SAME ADDRESS

A	B	C	D	E	F	G	H	I	J	K	L	M	N	O	P	Q	R	S	T
WATER RIGHT INFORMATION					WATER SUPPLY INFORMATION		DIVERSION INFORMATION		USE INFORMATION			IRRIGATION INFORMATION				ACREAGES		COUNTY CODE	BASIN CODE
TYPE OF WATER RIGHT	APP. NO. DECREE NO.	NAME OF APPROPRIATOR	DATE OF PRIORITY	MULTI-USER	SOURCE OF WATER	AMOUNT RECORDED OR CLAIMED	TYPE OF DIVERSION	POINT OF DIVERSION	USE STATUS	TYPE OF USE	PLACE OF USE ACTUAL USE	NAME OF SYSTEM	TYPE OF SYSTEM	TYPE OF PROJECT	TYPE OF IRR.	IRRIGATED ACREAGE	POTENTIAL IRR. UNDER PRESENT FACILITIES		
*A	47-194M	JOHN KELLY, MARY O'LEARN ELLA W. LEARN, JOHN A. LEARN MARY WILSON & RACHEL WELTER	4-27-1922	2	BOY ELDER CR	166 GAL	G	17N25E35B	V	1	17N25E27 17N25E36 17N25E25							PE	40B
A	61-165M	EDRALS, LESLIE	2-1-1937	2	BOY ELDER CR	320 MI	E	17N25E35CBB	V	1	17N25E35C 17N25E35DB	DELANEY	C	P	R			PE	40B

1	2	3	4	5	6	7	8	9	10	11	12	13	14	15	16	17	18	19	20	21	22	23	
WATER RIGHT INFORMATION				WATER SUPPLY INFORMATION			(COMPLETE ON WELLS ONLY)					USE INFORMATION			IRRIGATION INFORMATION			ACREAGES		COUNTY CODE	BASIN CODE		
TYPE OF WATER RIGHT	FILE NUMBER	NAME OF APPROPRIATOR	FILE DATE	SOURCE OF WATER			LOCATION OF WATER SOURCE	CLAIMED G.P.M.	WELL TYPE	LIFT TYPE	TOTAL DEPTH	STATIC WATER LEVEL	COMPLETION DATE	USE STATUS	TYPE OF USE	PLACE OF USE	FIELD CHECKED YES NO	NAME OF SYSTEM	TYPE OF SYSTEM			TYPE OF IRR.	IRRIGATED ACREAGE
A	17352	ALCY WINGART & SONS	3-27-1939	X				75	L	F	26.1		12-22-54	1	S		X					PE	40B

TYPE OF WATER RIGHT	AMOUNT RECORDED OR CLAIMED	WELL TYPE	LIFT TYPE	TYPE OF DIVERSION	USE STATUS	TYPE OF USE	TYPE OF SYSTEM	TYPE OF PROJECT	TYPE OF IRRIGATION
A Appropriation D Decree U Use X Other	MI Miner's Inches I Inches AF Acre Feet CFS Cu. Ft. Per Sec. GPM Gallons Per Minute A All X Other	D Dug R Driven B Bored L Drilled	F Flowing P Pumped	G Gravity P Pump	I In Use B Beneficially Used V Valid—Not In Use A Abandoned M Invalid N No Land Description X Info. Incomplete	I Irrigation S Stock O Domestic U Municipal M Mining C Commercial T Flood Control P Power R Recreation N Navigation F Fish W Wildlife A Pollution Abatement X Misc.	C Canal S Sprinkler D Dike X Other	P Private S State F Federal C Ditch Company D Irrigation District X Other	R1 Regular A Adequate R2 Regular I Inadequate F Flood

ALSO IN: PLAT NO. _____ TWP. _____ RGE. _____ PLAT NO. _____ TWP. _____ RGE. _____	PLAT NO. _____ TWP. _____ RGE. _____ PLAT NO. _____ TWP. _____ RGE. _____	PLAT NO. _____ TWP. _____ RGE. _____ PLAT NO. _____ TWP. _____ RGE. _____	INFORMATION FROM: <u>NICK DELANEY FIELD SURVEY</u>
---	--	--	--




Photo Numbers: 155 157

Remarks:

Pollution Information



DATE CHECKED 19 APRIL 71  
BY GUSICK

ADDRESS GRASS RANGLI MONT

## SURFACE WATER

### Pollution Information-

Photo Numbers: 135-157




Photo Numbers: 133 - 151

Remarks:

Pollution Information

**WATER RESOURCES INVENTORY SURVEY**  
**Form No. WRI-1**

DATE CHECKED 20 April 71  
BY J. Busch

COUNTY PETROLEUM  
PLAT NO. 19 TWP 17N RGE 26E  
LEGAL LAND OWNER \_\_\_\_\_  
OPERATOR \_\_\_\_\_

ADDRESS \_\_\_\_\_

**ADDRESS.**

[illegible]

1	2	3	4	5	6
---	---	---	---	---	---

**Photo Numbers:—**

**Pollution Information-**

Remarks: \* D. Date shown is date filed, no separate date  
on W.R.

Remarks: \* D. Date shown is date filed, no separate date  
on W.R.

DATE CHECKED 20 April 1971  
BY J. Guseck

LEGAL LAND OWNER U.S.A.  
OPERATOR ?

ADDRESS

ADDRESS \_\_\_\_\_

A horizontal strip of graph paper with a grid. A small square is highlighted in the center, and a diagonal line is drawn through it. The numbers 9, 2, 8, and 7 are written below the grid.

[illegible]




Photo Numbers: 155-159, 155-161, 155-163, 355-61, 355-63, 355-65 & 155-127  
 155-125 & 355-140

Remarks: \* R These two systems are PX because of lack of water and length of time since last used

Pollution Information

COUNTY PETROLEUM  
PLAT NO. 19 TWP 17N RGE 26E

WATER RESOURCES INVENTORY SURVEY  
Form No. WRI-1

DATE CHECKED 6 APRIL 1971  
BY J. GUSICK

LEGAL LAND OWNER EDWIN LEROY LOLA MAE BARNETT ADDRESS WINNETT MOUNT  
OPERATOR LEROY BARNETT ADDRESS WINNETT MOUNT

A	B	C	D	E	F	G	H	I	J	K	L	M	N	O	P	Q	R	S	T	
WATER RIGHT INFORMATION					WATER SUPPLY INFORMATION			DIVERSION INFORMATION		USE INFORMATION			IRRIGATION INFORMATION				ACREAGES		COUNTY CODE	BASIN CODE
TYPE OF WATER RIGHT	APP. NO. DEGREE NO.	NAME OF APPROPRIATOR	DATE OF PRIORITY	MULTI-USER	SOURCE OF WATER	AMOUNT RECORDED OR CLAIMED	TYPE OF DIVERSION	POINT OF DIVERSION	USE STATUS	TYPE OF USE	PLACE OF ACTUAL USE	NAME OF SYSTEM	TYPE OF SYSTEM	TYPE OF PROJECT	TYPE OF IRR.	IRRIGATED ACREAGE	POTENTIAL IRR. UNDER PRESENT FACILITIES			
* U		LEROY BARNETT	1951	1	UN CL	A	G	17N26E03CB	1	S	17N26E03CB 17N26E03 (LOT 3) 17N26E03 (LOT 3)	BARNETT	C	P	R2		1		PE	40C
U		LEROY BARNETT	1951	1	UN CL	A	G	17N26E03 (LOT 3)	1	S	17N26E03 (LOT 3)	BARNETT	D		F		1		PE	40C

1	2	3	4	5	6	7	8	9	10	11	12	13	14	15	16	17	18	19	20	21	22	23
WATER RIGHT INFORMATION				WATER SUPPLY INFORMATION			(COMPLETE ON WELLS ONLY)					USE INFORMATION			IRRIGATION INFORMATION			ACREAGES		COUNTY CODE	BASIN CODE	
TYPE OF WATER RIGHT	FILE NUMBER	NAME OF APPROPRIATOR	FILE DATE	SOURCE OF WATER	LOCATION OF WATER SOURCE	CLAIMED G.P.M.	WELL TYPE	LIFT TYPE	TOTAL DEPTH	STATIC WATER LEVEL	COMPLETION DATE	USE STATUS	TYPE OF USE	PLACE OF USE	FIELD CHECKED YES NO	NAME OF SYSTEM	TYPE OF SYSTEM	TYPE OF IRR.	IRRIGATED ACREAGE			POTENTIAL IRR. UNDER PRESENT FACILITIES
U		LEROY BARNETT	1965	X			17N26E03CB	D	20		1965	1	S	17N26E03 (LOT 3)	X						PE	40C

TYPE OF WATER RIGHT	AMOUNT RECORDED OR CLAIMED	WELL TYPE	LIFT TYPE	TYPE OF DIVERSION	USE STATUS	TYPE OF USE	TYPE OF SYSTEM	TYPE OF PROJECT	TYPE OF IRRIGATION
Appropriation Decree Use Other	MI Miner's Inches I Inches AF Acre Feet CFS Cu. Ft. Per Sec. GPM Gallons Per Minute A All X Other	D Dug R Driven B Bored L Drilled	F Flowing P Pumped	G Gravity P Pump	I In Use B Beneficially Used V Valid—Not in Use A Abandoned M Invalid N No Land Description X Info. Incomplete	I Irrigation S Stock O Domestic U Municipal M Mining C Commercial T Flood Control P Power R Recreation N Navigation F Fish W Wildlife A Pollution Abatement X Misc.	C Canal S Sprinkler D Dike X Other	P Private S State F Federal C Ditch Company D Irrigation District X Other	R1 Reg. A R2 Reg. M F Flood

ALSO IN: PLAT NO. 13 TWP 18N RGE 26E  
PLAT NO. \_\_\_\_\_ TWP \_\_\_\_\_ RGE \_\_\_\_\_

PLAT NO. \_\_\_\_\_ TWP \_\_\_\_\_ RGE \_\_\_\_\_  
PLAT NO. \_\_\_\_\_ TWP \_\_\_\_\_ RGE \_\_\_\_\_

PLAT NO. \_\_\_\_\_ TWP \_\_\_\_\_ RGE \_\_\_\_\_  
PLAT NO. \_\_\_\_\_ TWP \_\_\_\_\_ RGE \_\_\_\_\_

INFORMATION FROM: LEROY BARNETT

A 36x6 grid of graph paper. The top row contains handwritten numbers 1 through 36. The rightmost column contains handwritten numbers 1 through 36. The word "OUT" is written in the top row, spanning columns 10 to 12. The word "OUT" is also written in the rightmost column, spanning rows 1 to 3.

Remarks: \* PY BEGINS OF LACK OF WATER & DESIRE, MAINLY  
CONCERNED WITH STOCK FEED & DOMESTIC USAGE OF DAM  
IN HOUSE SOL 3 FIRM RISE.



**WATER RESOURCES INVENTORY SURVEY**  
Form No. WRI-1

DATE CHECKED 6 APRIL 1971  
BY J. S. Smith

COUNTY PETROLEUM  
PLAT NO. 19 TWP. 17N RGE. 26E

LEGAL LAND OWNER ELDON PHILLIPS  
OPERATOR HAROLD RAUMAN

ADDRESS ?  
ADDRESS 704 MONT


WATER RIGHT INFORMATION					WATER SUPPLY INFORMATION			DIVERSION INFORMATION			USE INFORMATION			IRRIGATION INFORMATION				ACREAGES		COUNTY CODE	BASIN CODE
TYPE OF WATER RIGHT	APP. NO. DECREE NO.	NAME OF APPROPRIATOR	DATE OF PRIORITY	MULTI-USE	SOURCE OF WATER	AMOUNT RECORDED OR CLAIMED	TYPE OF DIVERSION	POINT OF DIVERSION	USE STATUS	TYPE OF USE	PLACE OF ACTUAL USE	NAME OF SYSTEM	TYPE OF SYSTEM	TYPE OF PROJECT	TYPE OF IRR.	IRRIGATED ACREAGE	POTENTIAL IRR. UNDER PRESENT FACILITIES				
A	87423M	HAROLD RAUMAN	7-10-1956	1	FLOOD WATERS	A	C	17N26E22R2	I	S	17N26E22R2	RAUMAN		P	R2		PX	PE	40C		

WATER RIGHT INFORMATION				WATER SUPPLY INFORMATION			(COMPLETE ON WELLS ONLY)										USE INFORMATION			IRRIGATION INFORMATION				ACREAGES		COUNTY CODE	BASIN CODE
TYPE OF WATER RIGHT	FILE NUMBER	NAME OF APPROPRIATOR	FILE DATE	SOURCE OF WATER			LOCATION OF WATER SOURCE	CLAIMED G.P.M.	WELL TYPE	LIFT TYPE	TOTAL DEPTH	STATIC WATER LEVEL	COMPLETION DATE	USE STATUS	TYPE OF USE	PLACE OF USE	FIELD CHECKED	NAME OF SYSTEM	TYPE OF SYSTEM	TYPE OF IRR.	IRRIGATED ACREAGE	POTENTIAL IRR. UNDER PRESENT FACILITIES					
A	20137	HAROLD RAUMAN				X									I	S	17N26E22R2	✓						PE	40C		

<b>TYPE OF WATER RIGHT</b> A Appropriation D Decree U Use X Other	<b>AMOUNT RECORDED OR CLAIMED</b> MI Miner's Inches I Inches AF Acre Feet CFS Cu. Ft. Per Sec. GPM Gallons Per Minute A All X Other	<b>WELL TYPE</b> D Dug R Driven B Bored L Drilled	<b>LIFT TYPE</b> F Flowing P Pumped	<b>TYPE OF DIVERSION</b> G Gravity P Pump	<b>USE STATUS</b> I In Use B Beneficially Used V Valid—Not in Use A Abandoned M Invalid N No Land Description X Infr. Incomplete	<b>TYPE OF USE</b> I Irrigation S Stock O Domestic U Municipal M Mining C Commercial T Flood Control P Power R Recreation N Navigation F Fish W Wildlife A Pollution Abatement X Misc.	<b>TYPE OF SYSTEM</b> C Canal S Sprinkler D Dike X Other	<b>TYPE OF PROJECT</b> P Private S State F Federal C Ditch Company D Irrigation District X Other	<b>TYPE OF IRRIGATION</b> R1 Regular R2 Regular F Flood
---	--	---	---	---	---	--	--	--	--

ALSO IN: PLAT NO. 13 TWP. 15N RGE. 26E PLAT NO.        TWP.        RGE.        PLAT NO.        TWP.        RGE.        PLAT NO.        TWP.        RGE.       

INFORMATION FROM: 17N26E22R2 FLOOD SURVEY



Remarks: A P.O.D. ON THIS FILING SHOULD BE IN THE NWNW SEC 2 17N-26E NE NE NE - ALSO, UNABLE TO CONTACT BAHMAN BUT KEN PADGETT OF THE S.S. IN WINNETT, ALONG WITH NEIGHBORING RANCHER IN THIS AREA STATED THAT THIS SYSTEM HAS NOT BEEN USED FOR IRRIGATION DUE TO LACK OF WATER. \* GW FILING IS DUPLICATE OF GW FILING - RECORDED IN GW BOOK OF COURT HOUSE

#### Pollution Information

Photo Numbers: 311 - 127 & 311 - 125

DATE CHECKED 20 April 71  
BY 1 GUSIK

ADDRESS  
ADDRESS

TWP 17N RGE 26E  
LEGAL LAND OWNER ALL IN TWP  
OPERATOR \_\_\_\_\_

ADDRESS

COUNTY		TWP		RGE		ADDRESS		M		N		O		P		Q		R		S		T	
PLAT NO.		19		17N		RGE. 26E		ADDRESS		J		K		L		M		N		O		P	
LEGAL LAND OWNER		ALL IN TWP		OPERATOR		WATER RIGHT INFORMATION		WATER SUPPLY INFORMATION		DIVERSION INFORMATION		USE INFORMATION		IRRIGATION INFORMATION		ACREAGES		POTENTIAL IRR. UNDER PRESENT FACILITIES		COUNTY CODE		BASIN CODE	
A	B	C	D	E	F	G	H	I	J	K	L	M	N	O	P	Q	R	S	T	U	V	W	X
TYPE OF WATER RIGHT	APP. NO. OR DEED NO.	NAME OF APPROPRIATOR	DATE OF PRIORITY	MULTI-USER	SOURCE OF WATER	AMOUNT RECORDED OR CLAIMED	TYPE OF DIVERSION	POINT OF DIVERSION	USE STATUS	TYPE OF USE	PLACE OF ACTUAL USE	NAME OF SYSTEM	TYPE OF SYSTEM	TYPE OF PROJECT	TYPE OF IRR.	IRRIGATED ACREAGE	POTENTIAL IRR. UNDER PRESENT FACILITIES	COUNTY CODE	BASIN CODE				
A	47-167	Hogeland, Abraham	4-3-1911	12A	ROCKLEDER CR	26.000	G	17N25E06.3	N	I								PE	40B				
A	41-164	HOGELAND, ABRAHAM	4-5-1911	12A	ROCKLEDER CR	26.000	G	18N24E27C	N	I								PE	40B				

[illegible]

TYPE OF WATER RIGHT		AMOUNT RECORDED OR CLAIMED	WELL TYPE	LIFT TYPE	TYPE OF DIVERSION	USE STATUS	TYPE OF USE			TYPE OF SYSTEM	TYPE OF PROJECT	TYPE OF IRRIGATION
Appropriation	Free	MI Miner's Inches I Inches AF Acre Feet CFS Cu. Ft. Per Sec. GPM Gallons Per Minute A All X Other	D Dug R Driven B Bored L Drilled	F Flowing P Pumped	G Gravity P Pump	I In Use B Beneficially Used V Valid—Not In Use A Abandoned M Invalid N No Land Description X Info. Incomplete	I Irrigation S Stock O Domestic U Municipal M Mining	C Commercial T Flood Control P Power R Recreation N Navigation	F Fish W Wildlife A Pollution Al Abatement X Misc.	C Canal S Sprinkler D Dike X Other	P Private S State F Federal C Ditch Company D Irrigation District X Other	R1 Regular A Adequate U Unadequate

ALSO IN: PLAT NO. Fergus TWP. 18 N RGE 34 E  
PLAT NO. 12 TWP. 18 N RGE 33 E

PLAT NO. 18 TWP. 17N RGE 23E  
PLAT NO. 26 TWP. 16N RGE 23E

PLAT NO. 27 TWP 16 N RGE 37 E  
PLAT NO. TWP. RGE

INFORMATION FROM: 5100000000



DATE CHECKED 20 April 71  
BY J. H. S. I. C.

COUNTY LEE  
PLAT NO. 10 TWP 17N RGE 26E

TWP 17N RGE 26E  
LEGAL LAND OWNER RITA MAE WEIN 197  
OPERATOR \_\_\_\_\_

Form No. 788-1

ADDRESS WINNETT MOBILE

ADDRESS \_\_\_\_\_

[illegible]

**Pollution Information—**

Photo Numbers:—



COUNTY PETROLEUMPLAT NO. 31 TWP. 15N RGE. 25EWATER RESOURCES INVENTORY SURVEY  
Form No. WRI-1DATE CHECKED 4-29-1971  
BY D. E. SmithLEGAL LAND OWNER ERIK ANNA & HELEN JOHNSONADDRESS WINNETTOPERATOR SAME

ADDRESS


WATER RIGHT INFORMATION				WATER SUPPLY INFORMATION			DIVERSION INFORMATION		USE INFORMATION			IRRIGATION INFORMATION				ACREAGES		COUNTY CODE	BASIN CODE
TYPE OF WATER RIGHT	APP. NO. DEGREE NO.	NAME OF APPROPRIATOR	DATE OF PRIORITY	MULTI-USER	SOURCE OF WATER	AMOUNT RECORDED OR CLAIMED	TYPE OF DIVERSION	POINT OF DIVERSION	USE STATUS	TYPE OF USE	PLACE OF ACTUAL USE	NAME OF SYSTEM	TYPE OF SYSTEM	TYPE OF PROJECT	TYPE OF IRR.	IRRIGATED ACREAGE	POTENTIAL IRR. UNDER PRESENT FACILITIES		
A	47-134M	WINNETT IRR. CO.	8-9-1914	3	BUFFALO CR	20,000 MI	G	15N25E23 BA										PE	40B
A	1-447M	STATE WATER CONT. BOARD	8-26-1935	3	FORDS CR & T.O.		A	16N25E34 BA										PE	40B
A	47-16M	WINNETT IRR. CO.	12-30-1911	3	3 UN CL(S)	25,000 MI	G	16N24E25 16N24E23 16N24E23											
A	47-18M	WINNETT IRR. CO.	8-18-1911	3	FORDS CR	20,000 MI	G	16N24E23 BA	E	E	15N25E21	WINNETT IRR. CO	C	S	R1			PE	40B
A	47-175M	WINNETT IRR. CO.	8-18-1911	3	FORDS CR	10,000 MI	G	16N24E23 BA										PE	40B
A	47-49M	GEORGE C. WILSON	1-1-1962	23	FORDS CR	32,000 MI	G	16N24E14C	X	E								PE	40B

GROUND WATER

1		2		3		4		5			6			7			8			9			10			11			12			13			14			15			16			17			18			19			20			21			22			23																																																																																																																																																																																																																																																																																																																																																																																																																																																																																																																																																																																																																																																																																																																																																																																																																																																																																																																																																																																																																																																																																																																																																																																																																									
WATER RIGHT INFORMATION						WATER SUPPLY INFORMATION						(COMPLETE ON WELLS ONLY)						USE INFORMATION						IRRIGATION INFORMATION						ACREAGES						COUNTY CODE	BASIN CODE																																																																																																																																																																																																																																																																																																																																																																																																																																																																																																																																																																																																																																																																																																																																																																																																																																																																																																																																																																																																																																																																																																																																																																																																																																																		
TYPE OF WATER RIGHT	FILE NUMBER	NAME OF APPROPRIATOR	FILE DATE	SOURCE OF WATER			LOCATION OF WATER SOURCE	CLAIMED G. P. M.	WELL TYPE	LIFT TYPE	TOTAL DEPTH	STATIC WATER LEVEL	COMPLETION DATE	USE STATUS	TYPE OF USE	PLACE OF USE	FIELD CHECKED		NAME OF SYSTEM	TYPE OF SYSTEM	TYPE OF IRR.	IRRIGATED ACREAGE	POTENTIAL IRR. UNDER PRESENT FACILITIES																																																																																																																																																																																																																																																																																																																																																																																																																																																																																																																																																																																																																																																																																																																																																																																																																																																																																																																																																																																																																																																																																																																																																																																																																																																																
				WELL	SPRING	OTHER											YES	NO																																																																																																																																																																																																																																																																																																																																																																																																																																																																																																																																																																																																																																																																																																																																																																																																																																																																																																																																																																																																																																																																																																																																																																																																																																																																					
A	20093	ANDREW E. JOHNSON ETAL	3-12-1962	X			15N25E21 D4	30 GPM	L	E	133'		12-14-1968	E	S	15N25E21 D4																																																																																																																																																																																																																																																																																																																																																																																																																																																																																																																																																																																																																																																																																																																																																																																																																																																																																																																																																																																																																																																																																																																																																																																																																																																																							

TYPE OF WATER RIGHT	AMOUNT RECORDED OR CLAIMED	WELL TYPE	LIFT TYPE	TYPE OF DIVERSION	USE STATUS	TYPE OF USE	TYPE OF SYSTEM	TYPE OF PROJECT
Appropriation	MI Miner's Inches	D Dug	F Flowing	G Gravity	I In Use	I Irrigation	C Canal	P Private
D Decree	1 Inches	R Driven	P Pumped	P Pump	B Beneficially Used	S Stock	S Sprinkler	S State
U Use	AF Acre Feet	B Bored			V Valid—Not In Use	O Domestic	D Dike	F Federal
X Other	CFS Cu. Ft. Per Sec.	L Drilled			A Abandoned	U Municipal	X Other	C Ditch Company
	GPM Gallons Per Minute				M Invalid	N Navigation		D Irrigation District
	A All				N No Land Description	X Misc.		X Other
	X Other				X Info. Incomplete			

ALSO IN: PLAT NO. 35 TWP. 16N RGE. 25E  
PLAT NO. 26 TWP. 16N RGE. 26EPLAT NO. \_\_\_\_\_ TWP. \_\_\_\_\_ RGE. \_\_\_\_\_  
PLAT NO. \_\_\_\_\_ TWP. \_\_\_\_\_ RGE. \_\_\_\_\_PLAT NO. \_\_\_\_\_ TWP. \_\_\_\_\_ RGE. \_\_\_\_\_  
PLAT NO. \_\_\_\_\_ TWP. \_\_\_\_\_ RGE. \_\_\_\_\_INFORMATION FROM: ERIK JOHNSON



Remarks: X ALL WINNETT I.R. Co. W.R. WERE  
ASSIGNED TO THE STATE WATER COM. BOARD. WITH  
THE FORMING OF THE WINNETT I.R. Co. 12-20-1939

Pollution Information



COUNTY PETROLEUMPLAT NO. 31 TWP 15N RGE 25ELEGAL LAND OWNER EDNA E. & BRAD TEIGENOPERATOR SAME

## WATER RESOURCES INVENTORY SURVEY

Form No. WRI-1

ADDRESS TEIGENDATE CHECKED 4-28-1971BY SF Smith

OPERATOR <u>SAM E</u>										ADDRESS																													
A		B		C		D		E		F		G		H		I		J		K		L		M		N		O		P		Q		R		S		T	
WATER RIGHT INFORMATION						WATER SUPPLY INFORMATION				DIVERSION INFORMATION				USE INFORMATION				IRRIGATION INFORMATION				ACREAGES				COUNTY CODE	BASIN CODE												
TYPE OF WATER RIGHT	APP. NO. DEGREE NO.	NAME OF APPROPRIATOR		DATE OF PRIORITY	MULTI-USER	SOURCE OF WATER		AMOUNT RECORDED OR CLAIMED	TYPE OF DIVERSION	POINT OF DIVERSION		USE STATUS	TYPE OF USE	PLACE OF ACTUAL USE		NAME OF SYSTEM	TYPE OF SYSTEM	TYPE OF PROJECT	TYPE OF IRR.	IRRIGATED ACREAGE	POTENTIAL IRR. UNDER PRESENT FACILITIES																		
<u>D</u>	<u>(FE)</u>	<u>TEIGEN LAND &amp; LIVESTOCK</u>		<u>5-1-1884</u>	<u>2</u>	<u>MC DONALD CR.</u>		<u>30000</u>	<u>G</u>	<u>15N24E25N11</u>		<u>I</u>	<u>I</u>	<u>16N35E30N1</u>		<u>TEIGEN</u>	<u>C</u>	<u>D</u>	<u>R1</u>				<u>PE</u>	<u>40B</u>															
<u>D</u>	<u>(FE)</u>	<u>TEIGEN LAND &amp; LIVESTOCK</u>		<u>11-12-1884</u>	<u>2</u>	<u>MC DONALD CR.</u>		<u>60000</u>	<u>G</u>	<u>15N24E25N11</u>		<u>I</u>	<u>I</u>	<u>16N35E30N1</u>		<u>TEIGEN</u>		<u>P</u>	<u>R2</u>	<u>100</u>			<u>PE</u>	<u>40B</u>															

1		2		3		4		5		6		7		8		9		10		11		12		13		14		15		16		17		18		19		20		21		22		23	
WATER RIGHT INFORMATION				WATER SUPPLY INFORMATION				(COMPLETE ON WELLS ONLY)				USE INFORMATION				IRRIGATION INFORMATION				ACREAGES																									
TYPE OF WATER RIGHT	FILE NUMBER	NAME OF APPROPRIATOR	FILE DATE	SOURCE OF WATER			LOCATION OF WATER SOURCE	CLAIMED G.P.M.	WELL TYPE	LIFT TYPE	TOTAL DEPTH	STATIC WATER LEVEL	COMPLETION DATE	USE STATUS	TYPE OF USE	PLACE OF USE	FIELD CHECKED		NAME OF SYSTEM	TYPE OF SYSTEM	TYPE OF IRR.	IRRIGATED ACREAGE	POTENTIAL IRR. UNDER PRESENT FACILITIES	COUNTY CODE	BASIN CODE																				
				WELL	SPRING	OTHER											YES	NO																											
A	22462	TEIGEN LAND & LIVESTOCK CO	1-7-1964	✓			15N25E30R	30000	L	F	FCR		8-25-1947	I	S	15N25E30R		✓							PE	40B																			

TYPE OF WATER RIGHT	AMOUNT RECORDED OR CLAIMED	WELL TYPE	LIFT TYPE	TYPE OF DIVERSION	USE STATUS	TYPE OF USE	TYPE OF SYSTEM	TYPE OF PROJECT
A Appropriation	MI Miner's Inches	D Dug	F Flowing	G Gravity	I In Use	I Irrigation	C Conal	P Private
D Decree	I Inches	R Driven	P Pumped	P Pump	B Beneficially Used	S Stock	S Sprinkler	S State
U Use	AF Acre Feet	B Bored			V Valid—Not In Use	O Domestic	D Dike	F Federal
X Other	CFS Cu. Ft. Per Sec.	L Drilled			A Abandoned	U Municipal	X Other	C Ditch Company
	GPM Gallons Per Minute				M Invalid	R Recreation		D Irrigation District
	A All				N No Land Description	N Navigation		X Other
	X Other				X Info. Incomplete			

ALSO IN: PLAT NO. \_\_\_\_\_ TWP \_\_\_\_\_ RGE \_\_\_\_\_ PLAT NO. \_\_\_\_\_ TWP \_\_\_\_\_ RGE \_\_\_\_\_ PLAT NO. \_\_\_\_\_ TWP \_\_\_\_\_ RGE \_\_\_\_\_ PLAT NO. \_\_\_\_\_ TWP \_\_\_\_\_ RGE \_\_\_\_\_

INFORMATION FROM: PE TEIGEN




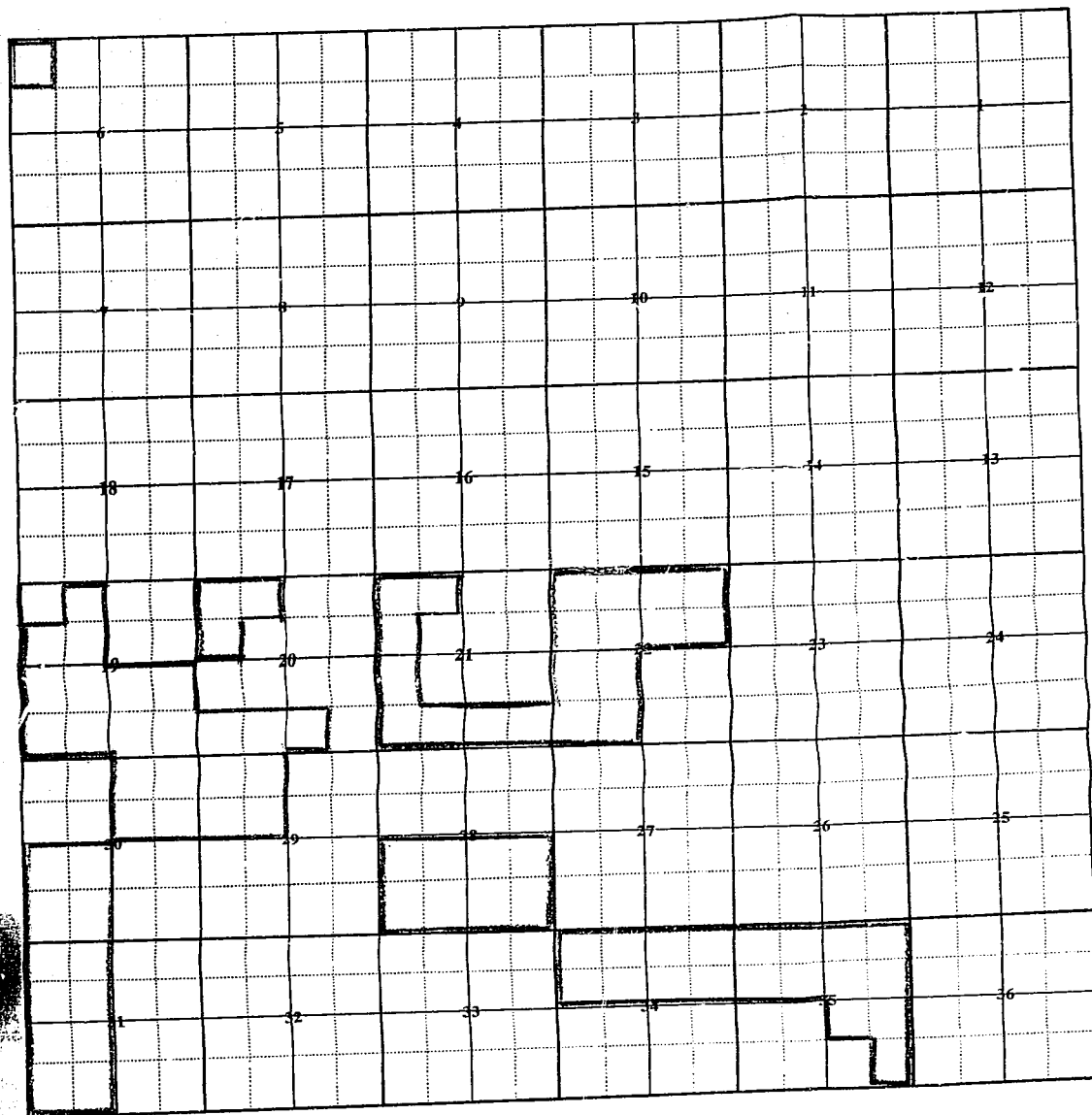
Photo Numbers: 2JJ-230 2JJ-232 & 2JJ-234

Remarks: \* THIS WELL IS VERY HIGH IN IRON  
CONTENT & THE FLOW HAS ALSO DIMINISHED  
SINCE THE EARTHQUAKE IN 1969. EST. FLOW  
NOW IS 20 GPM

\*(B) THIS DECREE IS FILED IN FERGUS CO.  
& I DO NOT HAVE THE CASE NUMBER;  
HOWEVER, OUR FERGUS CO. FIELD BOOK  
IN 1969 RECORDED IT AS D-22B  
CASE # 20202

Pollution Information

Photo Numbers: 255-230, 255-291, 101-4, 255-232, 255-233, 255-234



Remarks: (B) THIS DECREE IS FROM FERGUS  
COUNTY & IN MINN. RECORDS IT HAS  
THE # D-22B. CASE # 20207