F-1-A

County Phillips T. 22N R29E Plat No 48

Farm Checked: Date 9-20-67

MONTANA WATER RESOURCES BOARD
Water Resources Survey

Photo No 14W-182

By Archie

Legal Land Owner U. S. A. Address

Operator John Matovich Address Malta

Water is delivered by:— X Private System; 2. Ditch Company; 3. State Project; 4. Federal Project; 5. Irrigation District

App. No. Decree No.	NAME OF APPROPRIATOR TO WHOM DECREED	NAME OF STREAM	Date App. Date Priority	Miner's Inches	In Use	NAME OF DITCH (Water Delivered By)	No.	R/F	Present Irr. Acres	Irrigable Acres
* A-455	John H. Town	Fourchette Cr.	2-6-05	400	Yes	Matovich Ditch & Dikes	1	F	8.00	0
* A-443	Jacob S. Flegal	Fourchette Cr.	7-29-03	400	Yes	Matovich Ditch & Dikes	1	F		

NOTE: R—Denotes Regular Irrigation. F—Flood Irrigation.

Adequate Supply: Yes No Explain

Remarks

* Matovich irr. extends on to U.S.A. land

River Basin Missouri River

Also in: Plat No. Twp. Rge.	Plat No. Twp. Rge.	Plat No. Twp. Rge.
Plat No. Twp. Rge.	Plat No. Twp. Rge.	Plat No. Twp. Rge.

Information From:
John Matovich



6	5	4	3	2	1
7	8	9	10	11	12
18	17	16	15	14	13
19	20	21	22	23	24
30	29	28	27	26	25
31	32	33	34	35	36

Land Ownership

149
T22N-R30E

F-1-A

County Phillips T22N R30E Plat No. 149

Farm Checked: Date 1967

MONTANA WATER RESOURCES BOARD

Water Resources Survey

Photo No. 15W-111

By Pipe

Legal Land Owner John and Martin Matovich Address Malta, Montana

Operator Martin Matovich Address Same

Water is delivered by:— 1. Private System; 2. Ditch Company; 3. State Project; 4. Federal Project; 5. Irrigation District

App. No. Decree No.	NAME OF APPROPRIATOR TO WHOM DECREED	NAME OF STREAM	Date App. Date Priority	Miner's Inches	In Use	NAME OF DITCH (Water Delivered By)	No.	R/F	Present Irr. Acres	Irrigable Acres
A-1255	Mary A. Reynolds	Mickie Coulee	10-4-30	All.	Yes	Matovich Dam & Dikes	1	F	3	20

NOTE: R—Denotes Regular Irrigation. F—Flood Irrigation.

Adequate Supply: Yes ..... No ..... Explain .....

Remarks .....

River Basin Missouri River

Also in: Plat No. ..... Twp. ..... Rge.	Plat No. ..... Twp. ..... Rge.	Plat No. ..... Twp. ..... Rge. .....
Plat No. ..... Twp. ..... Rge.	Plat No. ..... Twp. ..... Rge.	Plat No. ..... Twp. ..... Rge. .....

Information From:

Martin Matovich

6	5	4	3	2	1
7	8	9	10	11	12
18	17	16	15	14	13
19	20	21	22	23	24
30	29	28	27	26	25
31	32	33	34	35	36

Land Ownership.....

F-1-A

County Phillips T22N R30E Plat No. 149

Farm Checked: Date 9-18-67

MONTANA WATER RESOURCES BOARD
Water Resources Survey

Photo No. 14W-188; 186; 184
15W-21; 111

By B. Pipe

Legal Land Owner John and Martin Matovich Address Malta, Montana

Operator Martin Matovich Address Same

Water is delivered by:— X 1. Private System; 2. Ditch Company; 3. State Project; 4. Federal Project; 5. Irrigation District

App. No. Decree No.	NAME OF APPROPRIATOR TO WHOM DECREED	NAME OF STREAM	Date App. Date Priority	Miner's Inches	In Use	NAME OF DITCH (Water Delivered By)	No.	R/F	Present Irr. Acres	Irrigable Acres
A-1117	Mary Ann Wilson	Wire Corral Coulee	6-24-35	All	Stock					
	POD - A dam in SWNE, Sec. 26, T. 22N - R. 30E.									
A-1255	Mary A. Reynolds	Mickie Coulee	10-4-30	All	Yes	Matovich Dam & Dikes	1	F	31	
	POD - 1st Dam near center NW¼ Sec. 36; 2nd Dam in SESE, Sec. 26, T. 22N - R. 30E									
Use Right	Martin Matovich	Valentine Creek	1940's		Yes	Matovich Dikes and Dams	1	F	335	

NOTE: R—Denotes Regular Irrigation. F—Flood Irrigation.

Adequate Supply: Yes ..... No ..... Explain .....

Remarks .....

River Basin Missouri River

Also in: Plat No. 150 Twp. 22N. Rge. 31E	Plat No. 137 Twp. 23N. Rge 29E	Plat No. ..... Twp. ..... Rge. .....
Plat No. 148 Twp. 22N. Rge. 29E	Plat No. ..... Twp. ..... Rge.	Plat No. ..... Twp. ..... Rge. .....

Information From:
Martin Matovich

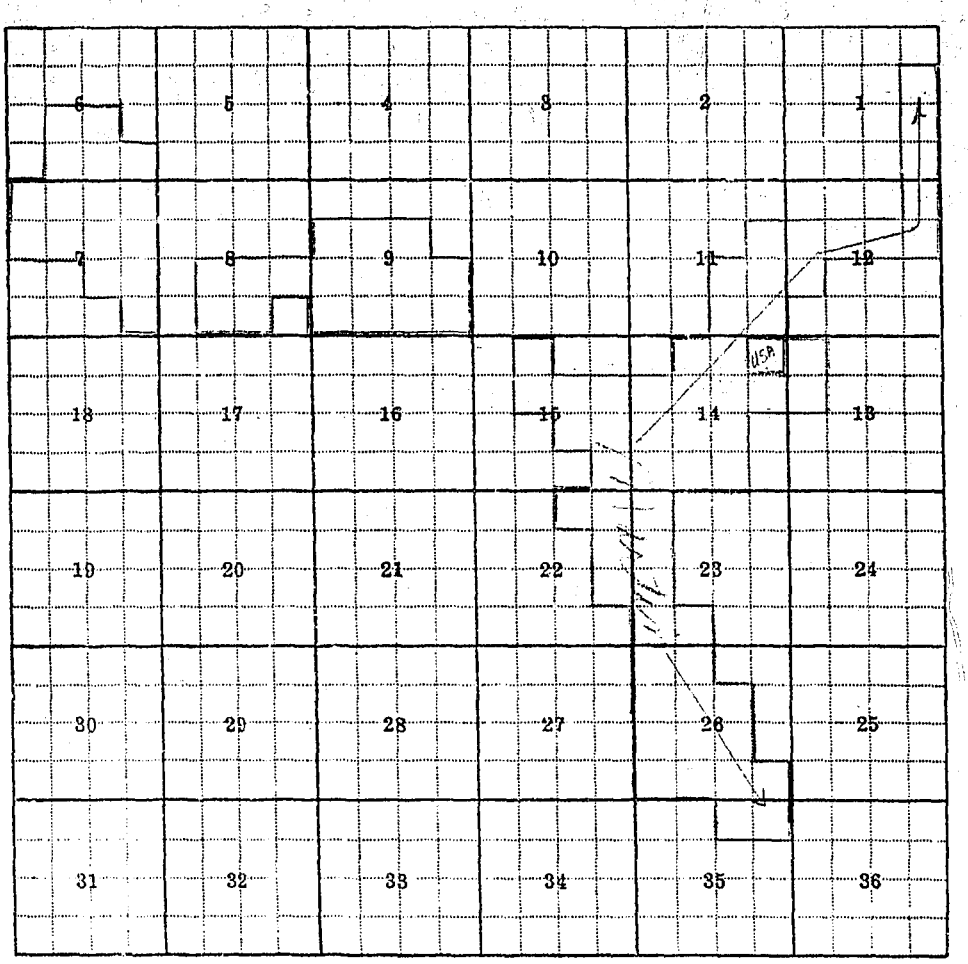

Land Ownership.....

.....

.....

F-1-A

County Phillips

T 22N R 31E Plat No. 149

Farm Checked: Date 9-20-67

MONTANA WATER RESOURCES BOARD

Water Resources Survey

Photo No. 14W-188; 186; 15W-21; 25; 111; 110; 109; 108

By B. Pipe

Legal Land Owner U. S. A. Address

Operator Address

Water is delivered by:— 1. Private System; 2. Ditch Company; 3. State Project; 4. Federal Project; 5. Irrigation District

App. No. Decree No.	NAME OF APPROPRIATOR TO WHOM DECREED	NAME OF STREAM	Date App. Date Priority	Miner's Inches	In Use	NAME OF DITCH (Water Delivered By)	No.	R/F	Present Irr. Acres	Irrigable Acres
A-1552	U. S. A.	U.T. Cottonwood & Trib of Valentine Coulee & Fourchette Creek (PR 61 Res. 17 A/F)	7-2-59	All	Stock					
A-1569	U. S. A.	U.T. Cottonwood Cle, Valentine Cle & Fourchette Creek. (John Res - 2½ A/F)	7-2-59	All	Stock					
A-1609	U. S. A.	U.T. Fourchette Cr. (Wiederrick Res. 1½ A/F)	9-24-59	All	Stock					
A-1616	U. S. A.	U.T. Fourchette Cr. (Fossil Fish R R - 4 A/F)	12-11-61	All	Stock					
A-1879	U. S. A.	U.T. Valentine Cr. (Valentine Reservoir)	7-2-59	All	Stock					

NOTE: R—Denotes Regular Irrigation. F—Flood Irrigation.

Adequate Supply: Yes No Explain

Remarks

CONTINUED ON PAGE 2

River Basin Missouri River

Also in: Plat No. Twp. Rge.	Plat No. Twp. Rge.	Plat No. Twp. Rge.
Plat No. Twp. Rge.	Plat No. Twp. Rge.	Plat No. Twp. Rge.

Information From: Field Survey & Casey Jones-foreman Slippery Ann Game Station

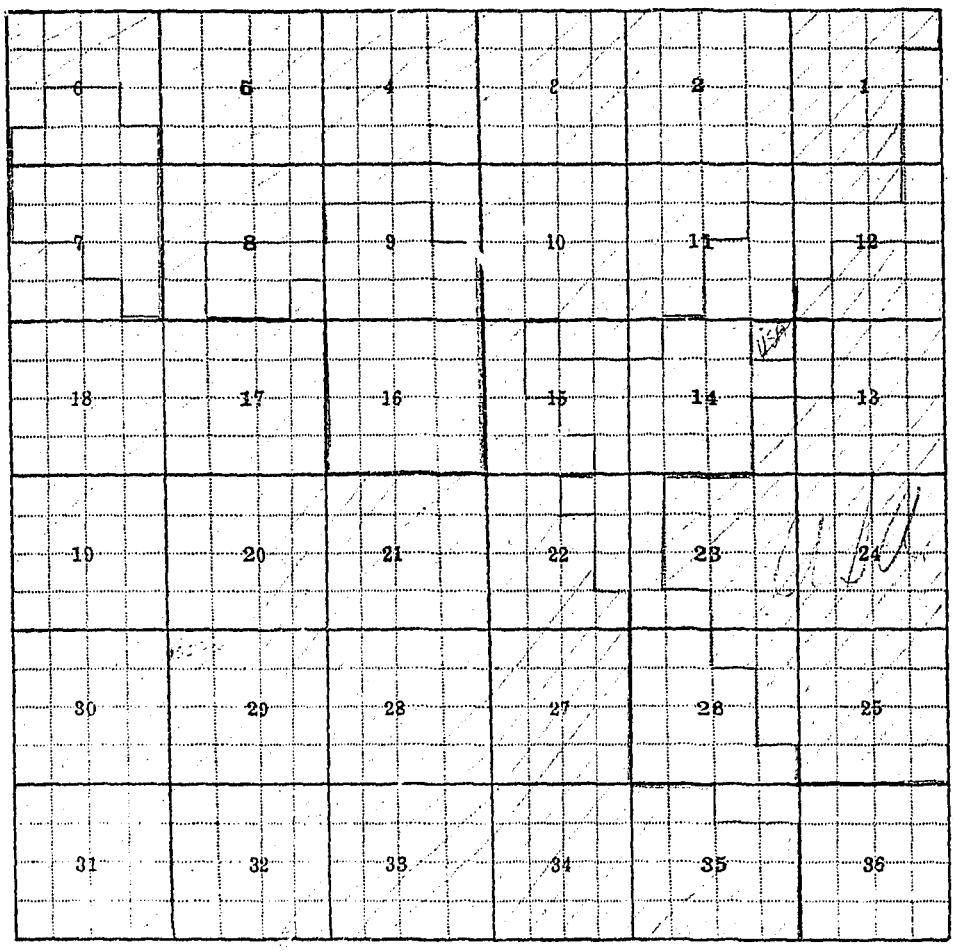

6	5	4	3	2	1
7	8	9	10	11	12
18	17	16	15	14	13
19	20	21	22	23	24
30	29	28	27	26	25
31	32	33	34	35	36

Land Ownership

F-1-A

County Phillips T. 22N R 30E Plat No. 149

Farm Checked: Date

MONTANA WATER RESOURCES BOARD

Water Resources Survey

Photo No.

By

Legal Land Owner U. S. A. (Continued) Address

Operator Address

Water is delivered by:— 1. Private System; 2. Ditch Company; 3. State Project; 4. Federal Project; 5. Irrigation District

App. No. Decree No.	NAME OF APPROPRIATOR TO WHOM DECREED	NAME OF STREAM	Date App. Date Priority	Miners Inches	In Use	NAME OF DITCH (Water Delivered By)	No.	R/F	Present Irr. Acres	Irrigable Acres
A-1289	U. S. A.	Unnamed Coulee	7-2-59	All	Stock					
A-1708	U. S. A.	U.T. Telegraph Cr. (East Ret. Res. 5 A/F)	12-12-61	All	Stock					
A-1960	U. S. A.	Matovich Artesian Well #1	2-2-60	1	Stock					
A-1959	U. S. A.	Killed Woman Artesian Well	2-2-60	1	Stock					
A-322	Theodore R. Wilson	Dry Coulee; Known as Cottonwood Cle.	10-4-30	--	No					
	P.O.D. - 2 dams; 1st near SW corner of SENE Sec. 33; 2nd at Pt. on NWSW Sec. 34									

NOTE: R—Denotes Regular Irrigation. F—Flood Irrigation.

Adequate Supply: Yes No Explain

Remarks

River Basin

Also in: Plat No. Twp. Rge.	Plat No. Twp. Rge.	Plat No. Twp. Rge.
Plat No. Twp Rge.	Plat No. Twp. Rge.	Plat No. Twp. Rge.

Information From:

F-1-A

County Phillips

T 22N R 30E Plat No. 149

Farm Checked: Date 9-19-67

MONTANA WATER RESOURCES BOARD

Water Resources Survey

Photo No. 14W-188; 186; 184; 15W-21; 111

By Pipe

Legal Land Owner John and Martin Matovich Address Malta, Montana

Operator John Matovich Address Same

Water is delivered by:— X Private System; 2. Ditch Company; 3. State Project; 4. Federal Project; 5. Irrigation District

App. No. Decree No.	NAME OF APPROPRIATOR TO WHOM DECREED	NAME OF STREAM	Date App. Date Priority	Miner's Inches	In Use	NAME OF DITCH (Water Delivered By)	No.	R/F	Present Irr. Acres	Irrigable Acres
Use	John Matovich	Fourchette Creek	1940's ?		Yes	Matovich Ditch and Dikes	1	F	113	54

NOTE: R—Denotes Regular Irrigation. F—Flood Irrigation.

Adequate Supply: Yes..... No..... Explain.....

Remarks.....

River Basin Missouri River

Also in:								
Plat No. 150	Twp. 22N	Rge. 31E	Plat No. 137	Twp. 23N	Rge. 29E	Plat No.	Twp.	Rge.
Plat No. 148	Twp 22N	Rge. 29E	Plat No.	Twp.	Rge.	Plat No.	Twp.	Rge.

Information From: John Matovich

No. 149
; 184;

on District

ent. Acres	Irrigable Acres
	54

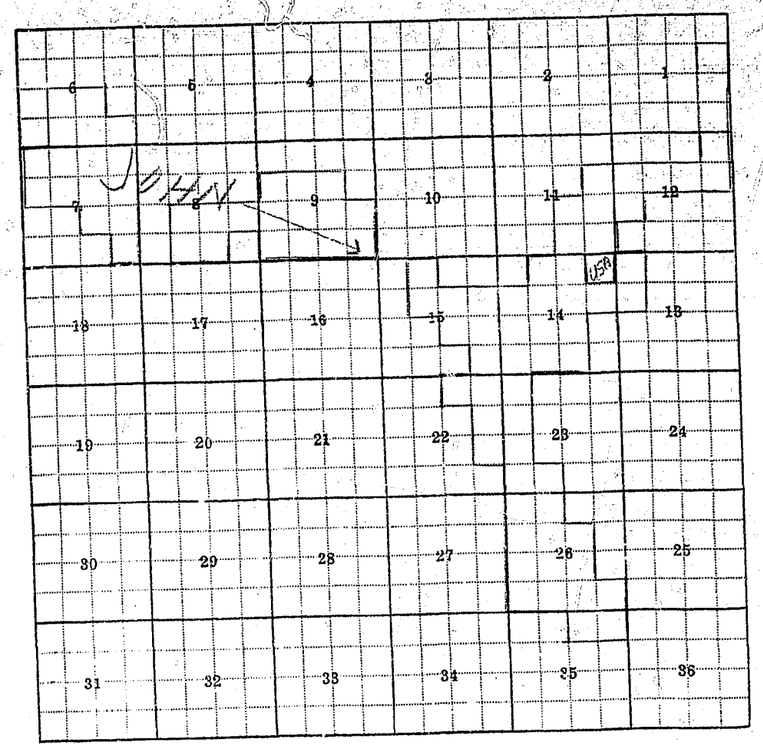

Land Ownership

150
T22N-R31E

H-A

County Phillips T.22N R.31E Plat No. 150

Farm Checked: Date Sept. 18, 67. **MONTANA WATER RESOURCES BOARD** Photo No. 4W - 189

By B. Pipe **Water Resources Survey**

Legal Land Owner John & Martin Matovich Address Malta, Montana

Operator Martin Matovich Address Same

Water is delivered by:— X1. Private System; 2. Ditch Company; 3. State Project; 4. Federal Project; 5. Irrigation District

App. No. Decree No.	NAME OF APPROPRIATOR TO WHOM DECREED	NAME OF STREAM	Date App. Date Priority	Miner's Inches	In Use	NAME OF DITCH (Water Delivered By)	No.	R/F	Present Irr. Acres	Irrigable Acres
Use	Martin Matovich	Fourchette Creek			Yes	Matovich Dike System	1	F	17	

NOTE: R—Denotes Regular Irrigation. F—Flood Irrigation.

Adequate Supply: Yes..... No..... Explain.....
Remarks.....

River Basin Missouri River

Also in: Plat No. 149 Twp. 22N Rge 30E	Plat No. ..... Twp. ..... Rge.	Plat No. ..... Twp. ..... Rge.	Plat No. ..... Twp. ..... Rge. .....
Plat No. ..... Twp. ..... Rge.	Plat No. ..... Twp. ..... Rge.	Plat No. ..... Twp. ..... Rge.	

Information From:
Martin Matovich

6	5	4	3	2	1
7	8	9	10	11	12
18	17	16	15	14	13
19	20	21	22	23	24
30	29	28	27	26	25
31	32	33	34	35	36

Land Ownership .....

F-1-A

County Phillips T. 22N R 31E Plat No. 150

Farm Checked: Date 9/15/67

MONTANA WATER RESOURCES BOARD
Water Resources Survey

Photo No. 15W - 19: 20

By B. Pipe

Legal Land Owner U. S. A. Address

Operator Address

Water is delivered by:— 1. Private System; 2. Ditch Company; 3. State Project; 4. Federal Project; 5. Irrigation District

App. No. Decree No.	NAME OF APPROPRIATOR TO WHOM DECREED	NAME OF STREAM	Date App. Date Priority	Miner's Inches	In Use	NAME OF DITCH (Water Delivered By)	No.	R/F	Present Irr. Acres	Irrigable Acres
A-1613	U. S. A.	U.T. Fourchette Cr. (Fowler Res. - 2 a/f)	7-1-59	All	Stock					
A-1707	U. S. A.	U. T. Telegraph Creek (Halfway Ret. Res. 4 a/f)	12-8-61	All	Stock					
A-1356	U. S. A.	U. T. Timber Creek (Martin Ret. Res. 5 a/f)	12-8-61		Stock					
A-649	Geo. H. Butts	Missouri River	6-20-03	240	No					

NOTE: R—Denotes Regular Irrigation. F—Flood Irrigation.

Adequate Supply: Yes No Explain

Remarks

River Basin Missouri River

Also in: Plat No. Twp. Rge.	Plat No. Twp. Rge.	Plat No. Twp. Rge.
Plat No. Twp. Rge.	Plat No. Twp. Rge.	Plat No. Twp. Rge.

Information From:
Field Survey & Casey Jones
Foreman

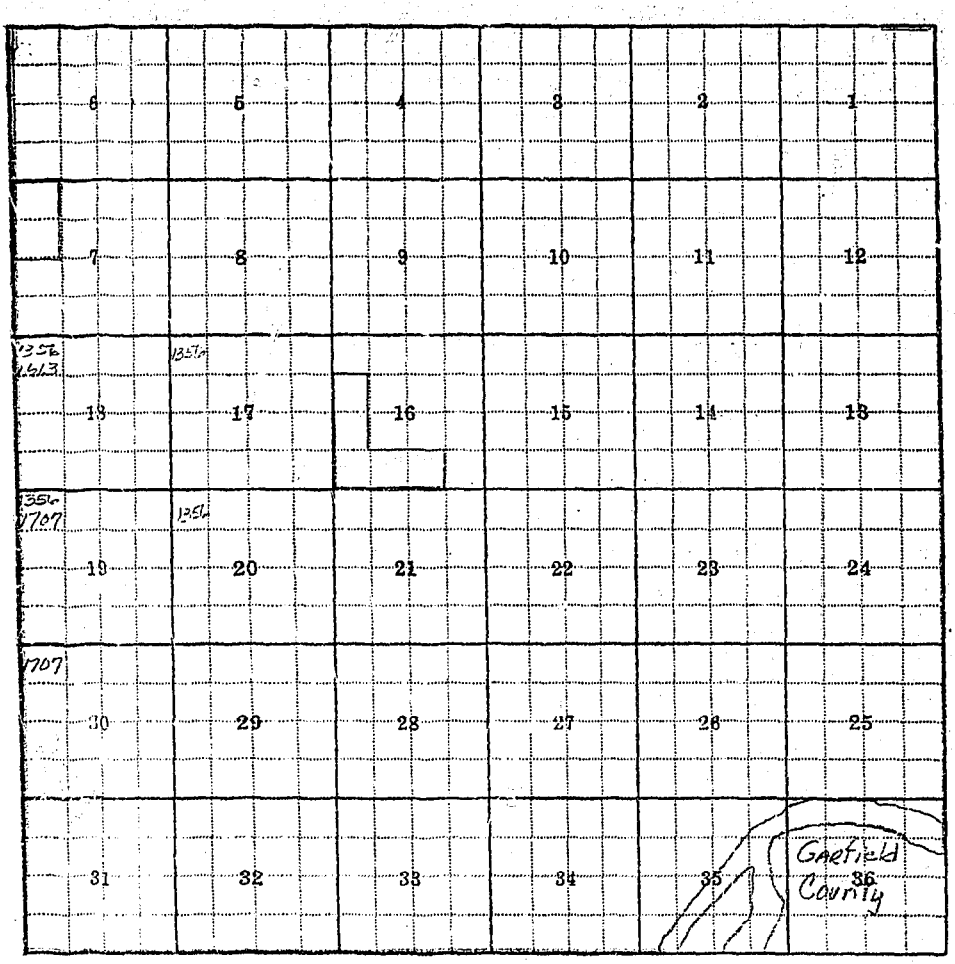

Land Ownership

151
T22N-R32E

F-1-A

County Phillips

T. 22N R.32E Plat No. 151

Farm Checked: Date 9-29-67

MONTANA WATER RESOURCES BOARD
Water Resources Survey

Photo No. 14W - 195; 197

By Al Smith

Legal Land Owner U. S. A. Address Malta

Operator Address

Water is delivered by:— 1. Private System; 2. Ditch Company; 3. State Project; 4. Federal Project; 5. Irrigation District

App. No. Decree No.	NAME OF APPROPRIATOR TO WHOM DECREED	NAME OF STREAM	Date App. Date Priority	Miner's Inches	In Use	NAME OF DITCH (Water Delivered By)	No.	R/F	Present Irr. Acres	Irrigable Acres
A-1622	U. S. A.	U.T. Killed Woman Cr.	7-23-59	All	Stock	PR-79-5 A/f				
A-1959	U. S. A.	Killed Woman (Artesian Well)	2-2-60	2	Stock	Killed Woman (Artesian Well)				

NOTE: R—Denotes Regular Irrigation. F—Flood Irrigation.

Adequate Supply: Yes ..... No X Explain

Remarks

River Basin Missouri River

Also in: Plat No. Twp. Rge.	Plat No. Twp. Rge.	Plat No. Twp. Rge.
Plat No. Twp. Rge.	Plat No. Twp. Rge.	Plat No. Twp. Rge.

Information From:
Field Survey

6	5	4	3	2	1
7	8	9	10	11	12
18	17	16	15	14	13
19	20	21	22	23	24
30	29	28	27	26	25
31	32	33	34	35	36

Land Ownership .....

.....

.....

153
T21N-R24E

F-1-A

County Phillips

T.21N R.24E Plat No. 153

Farm Checked: Date 9-5-67

MONTANA WATER RESOURCES BOARD
Water Resources Survey

Photo No. 15W-174

By Ron-Dave

Legal Land Owner U.S.A. (Slippery Ann Station) Address

Operator Fish & Wildlife Address

Water is delivered by:— X 1. Private System; 2. Ditch Company; 3. State Project; 4. Federal Project; 5. Irrigation District

App. No. Decree No.	NAME OF APPROPRIATOR TO WHOM DECREED	NAME OF STREAM	Date App. Date Priority	Miner's Inches	In Use	NAME OF DITCH (Water Delivered By)	No.	R/F	Present Irr. Acres	Irrigable Acres
	U. S. A.	Missouri River	1930?	90a.f.	Yes	Fish & Wildlife Pump	1	R	30	0

NOTE: R—Denotes Regular Irrigation. F—Flood Irrigation.

Adequate Supply: Yes ..... No ..... Explain

Remarks

Present use is by USFWS of 90 acre feet for crop irrigation and water fowl impoundment

Construction of facilities to use an additional 640 acre feet will be completed in the summer of 1967.

River Basin

Also in: Plat No. 154 Twp. 21N Rge. 25E	Plat No. Twp. Rge.	Plat No. Twp. Rge.
Plat No. Twp. Rge.	Plat No. Twp. Rge.	Plat No. Twp. Rge.

Information From:
Casey Jones, Supt.

6	5	4	3	2	1
7	8	9	10	11	12
18	17	16	15	14	13
19	20	21	22	23	24
30	29	28	27	26	25
31	32	33	34	35	36

Land Ownership _____

_____

_____

154
T21N-R25E

F-1-A

County Phillips T. 21N. R.25E. Plat No. 154

Farm Checked: Date 9-5-67

MONTANA WATER RESOURCES BOARD

Water Resources Survey

Photo No. 15W-173

By Ron - Dave

Legal Land Owner U. S. A. Address

Operator Fish & Wildlife - Slippery Ann Station Address

Water is delivered by:— X 1. Private System; 2. Ditch Company; 3. State Project; 4. Federal Project; 5. Irrigation District

App. No. Decree No.	NAME OF APPROPRIATOR TO WHOM DECREED	NAME OF STREAM	Date App. Date Priority	Miner's Inches	In Use	NAME OF DITCH (Water Delivered By)	No.	R/F	Present Irr. Acres	Irrigable Acres
	U. S. A.	Missouri River	1930-35		Yes	Fish & Wildlife Pump	1	R	10	0
					Yes	Wildlife Pond Pump	1	R	82 Ac.	Pond

NOTE: R—Denotes Regular Irrigation. F—Flood Irrigation.

Adequate Supply: Yes ..... No ..... Explain

Remarks

Present use is by U.S.F.W.S. of 90 acre feet for crop irrigation and water fowl impoundment. Construction of facilities to use. An additional 640 acre feet will be completed in the summer of 1967.

River Basin Missouri River

Also in:								
Plat No.	Twp.	Rge.	Plat No.	Twp.	Rge.	Plat No.	Twp.	Rge.
Plat No. 153	Twp. 21N	Rge. 24E	Plat No.	Twp.	Rge.	Plat No.	Twp.	Rge.

Information From: Casey Jones, Supt.

6	5	4	3	2	1
7	8	9	10	11	12
18	17	16	15	14	13
19	20	21	22	23	24
30	29	28	27	26	25
31	32	33	34	35	36

Land Ownership.....

.....

.....

F-1-A

County Phillips T21N R25E Plat No. 154

Farm Checked: Date 9-5-67 Photo No. 15W- 169; 170

By Ron - Dave

MONTANA WATER RESOURCES BOARD

Water Resources Survey

Legal Land Owner U. S. A. Address

Operator Jenro Ranch Co. (R. L. Lund) Address Zortman

Water is delivered by:— X Private System; 2. Ditch Company; 3. State Project; 4. Federal Project; 5. Irrigation District

App. No. Decree No.	NAME OF APPROPRIATOR TO WHOM DECREED	NAME OF STREAM	Date App. Date Priority	Miner's Inches	In Use	NAME OF DITCH (Water Delivered By)	No.	R/F	Present Irr. Acres	Irrigable Acres
	U. S. A.	Missouri River	1938		Yes)	Jenro Ranch Co. Pump	1	R	460	0
	U. S. A.	Rock Creek			Yes)					

NOTE: R—Denotes Regular Irrigation. F—Flood Irrigation.

Adequate Supply: Yes No Explain

Remarks

Present use is by R. L. Lund for 9,000 gpm for 45 days (24 hrs/day) for cropland irrigation

River Basin Missouri River

Also in: Plat No. Twp. Rge.	Plat No. Twp. Rge.	Plat No. Twp. Rge.
Plat No. Twp. Rge.	Plat No. Twp. Rge.	Plat No. Twp. Rge.

Information From:
Casey Jones, Supt. of
Slippery Ann Station

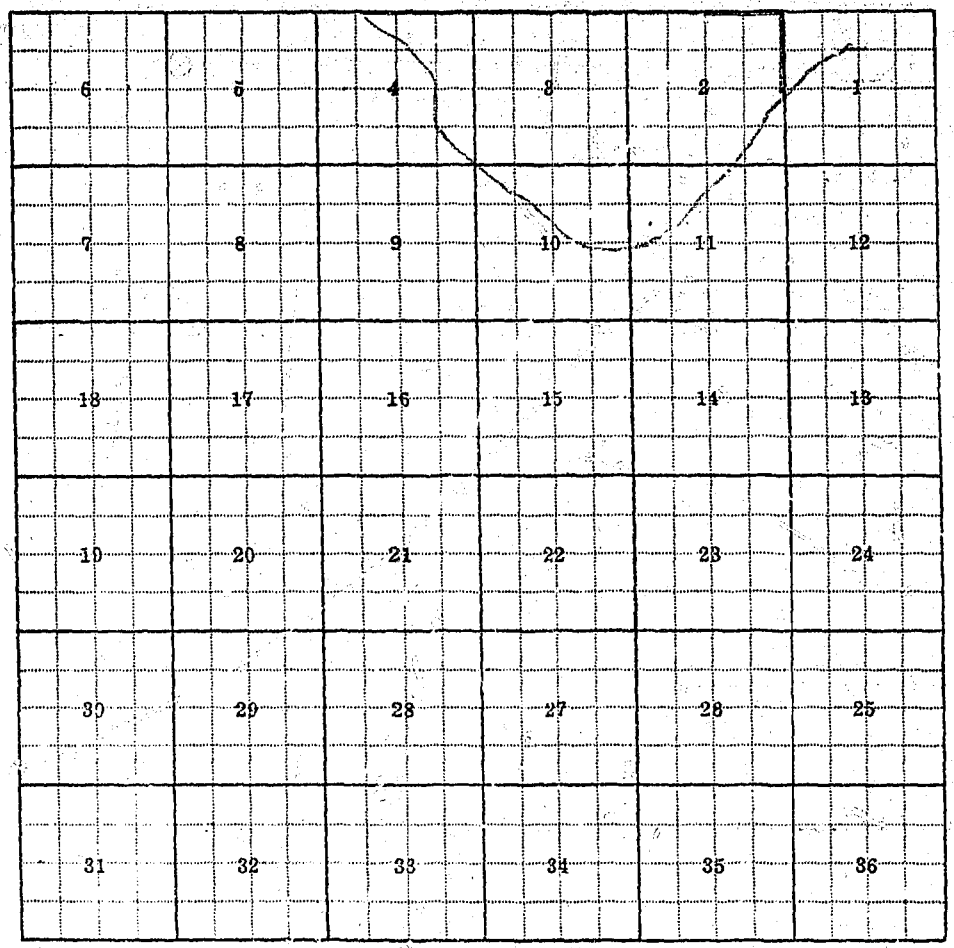

Land Ownership .....

.....

.....

165
T21N-R26E

F-1-A

County Phillips

T. 21N R. 26E Plat No. 155

Farm Checked: Date 9/6/67

MONTANA WATER RESOURCES BOARD
Water Resources Survey

Photo No. SW - 163

By B. Kosena

15W-180

Legal Land Owner U. S. A. Address

Operator Address

Water is delivered by:— 1. Private System; 2. Ditch Company; 3. State Project; 4. Federal Project; 5. Irrigation District

App. No. Decree No.	NAME OF APPROPRIATOR TO WHOM DECREED	NAME OF STREAM	Date App. Date Priority	Miner's Inches	In Use	NAME OF DITCH (Water Delivered By)	No.	R/F	Present Irr. Acres	Irrigable Acres
A-88	Summer I. Beach	Beaches Coulee	9-10-07	200	No					
A-816	Belle A. Nichal	Seven Mile Coulee	6-1-03	All	No					

NOTE: R—Denotes Regular Irrigation. F—Flood Irrigation.

Adequate Supply: Yes No Explain

Remarks

River Basin Missouri

Also in: Plat No. Twp. Rge.	Plat No. Twp. Rge.	Plat No. Twp. Rge.
Plat No. Twp. Rge.	Plat No. Twp. Rge.	Plat No. Twp. Rge.

Information From:

Casey Jones, Foreman
Game Sta.

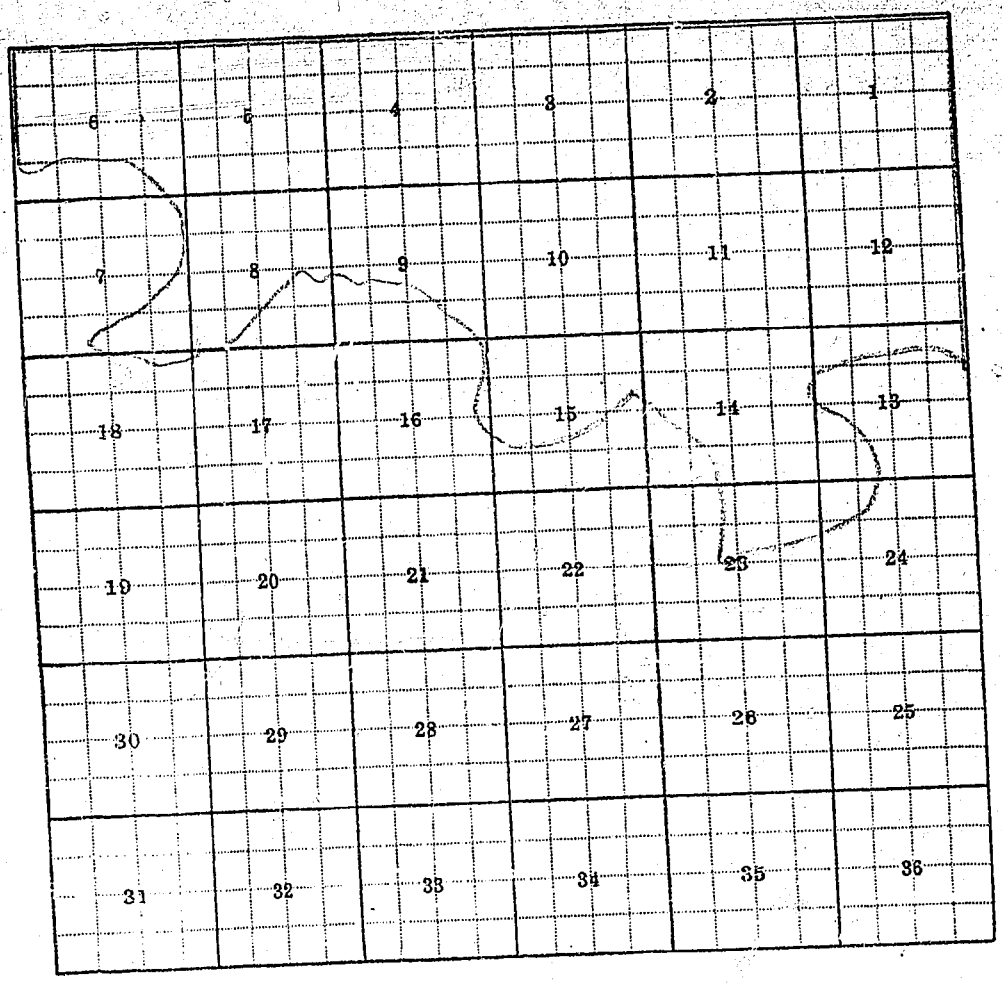

Land Ownership.....

F-1-A

County Phillips T21N R26E Plat No. 155

Farm Checked: Date 9/6/67

MONTANA WATER RESOURCES BOARD

Water Resources Survey

Photo No. 15W - 167

By B. Kosena

Legal Land Owner U. S. A. Address

Operator Address

Water is delivered by:— 1. Private System; 2. Ditch Company; 3. State Project; 4. Federal Project; 5. Irrigation District

App. No. Decree No.	NAME OF APPROPRIATOR TO WHOM DECREED	NAME OF STREAM	Date App. Date Priority	Miner's Inches	In Use	NAME OF DITCH (Water Delivered By)	No.	R/F	Present Irr. Acres	Irrigable Acres
* No File	U. S. A.	Wilder Coulee	---	---	---	U.N. Ditch (U.S.)			0	105

NOTE: R—Denotes Regular Irrigation. F—Flood Irrigation.

Adequate Supply: Yes ... No ... Explain

Remarks

*There are no water rights known on above. The above land is reacquired land by U.S. for the purpose of Fort Peck Res., but could be irrigated under existing conditions.

River Basin Missouri

Also in: Plat No. Twp. Rge.	Plat No. Twp. Rge.	Plat No. Twp. Rge.
Plat No. Twp. Rge.	Plat No. Twp. Rge.	Plat No. Twp. Rge.

Information From:
Casey Jones, Foreman
Game Sta.

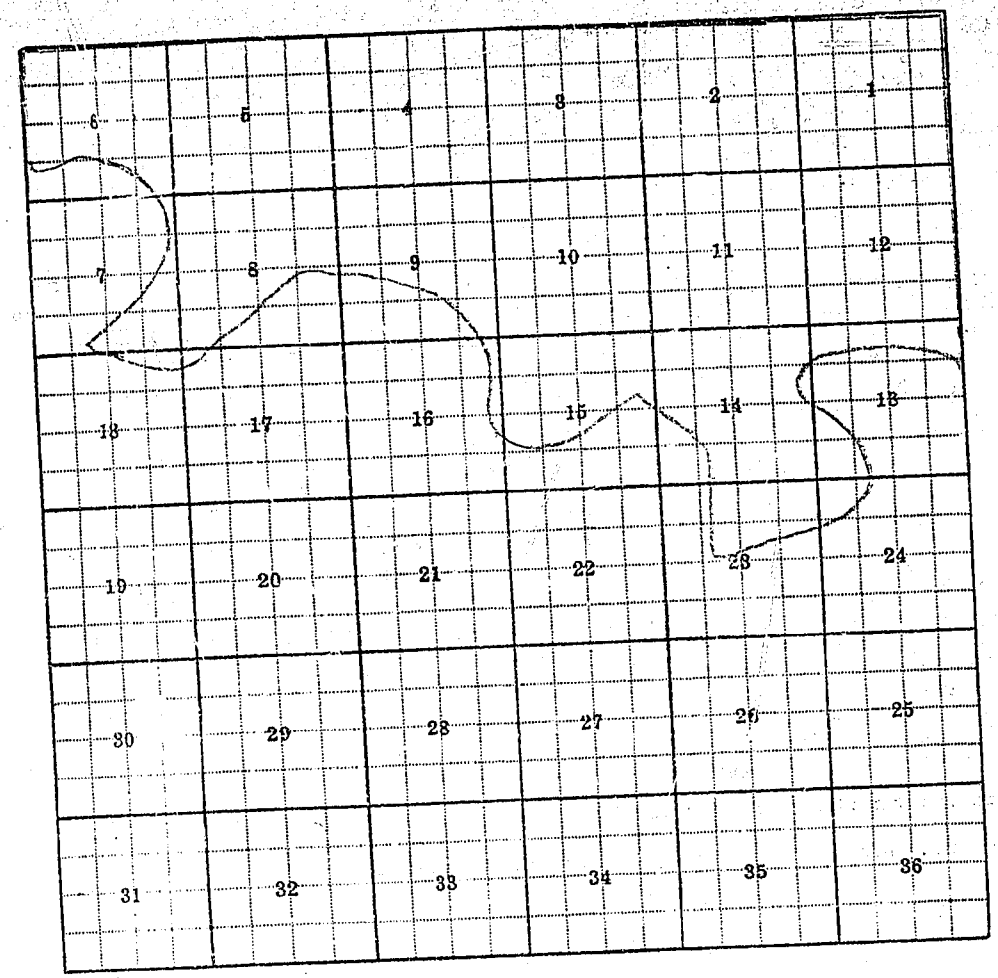

Land Ownership

156
T21N-R27E

F-1-A

County Phillips T. 21N R27E Plat No. 156

Farm Checked: Date 9-6-67 Photo No. 15W - 157

By R. Kosena

MONTANA WATER RESOURCES BOARD
Water Resources Survey

Legal Land Owner U. S. A. Address

Operator Address

Water is delivered by:— 1. Private System; 2. Ditch Company; 3. State Project; 4. Federal Project; 5. Irrigation District

App. No. Decree No.	NAME OF APPROPRIATOR TO WHOM DECREED	NAME OF STREAM	Date App. Date Priority	Miner's Inches	In Use	NAME OF DITCH (Water Delivered By)	No.	R/F	Present Irr. Acres	Irrigable Acres
A-1544	U. S. A.	U.N. Trib. C. K. Creek	5-15-59	2,000	Stock					

NOTE: R—Denotes Regular Irrigation. F—Flood Irrigation.

Adequate Supply: Yes No Explain

Remarks

River Basin Missouri

Also in: Plat No. Twp. Rge.	Plat No. Twp. Rge.	Plat No. Twp. Rge.
Plat No. Twp. Rge.	Plat No. Twp. Rge.	Plat No. Twp. Rge.

Information From:
Field Survey

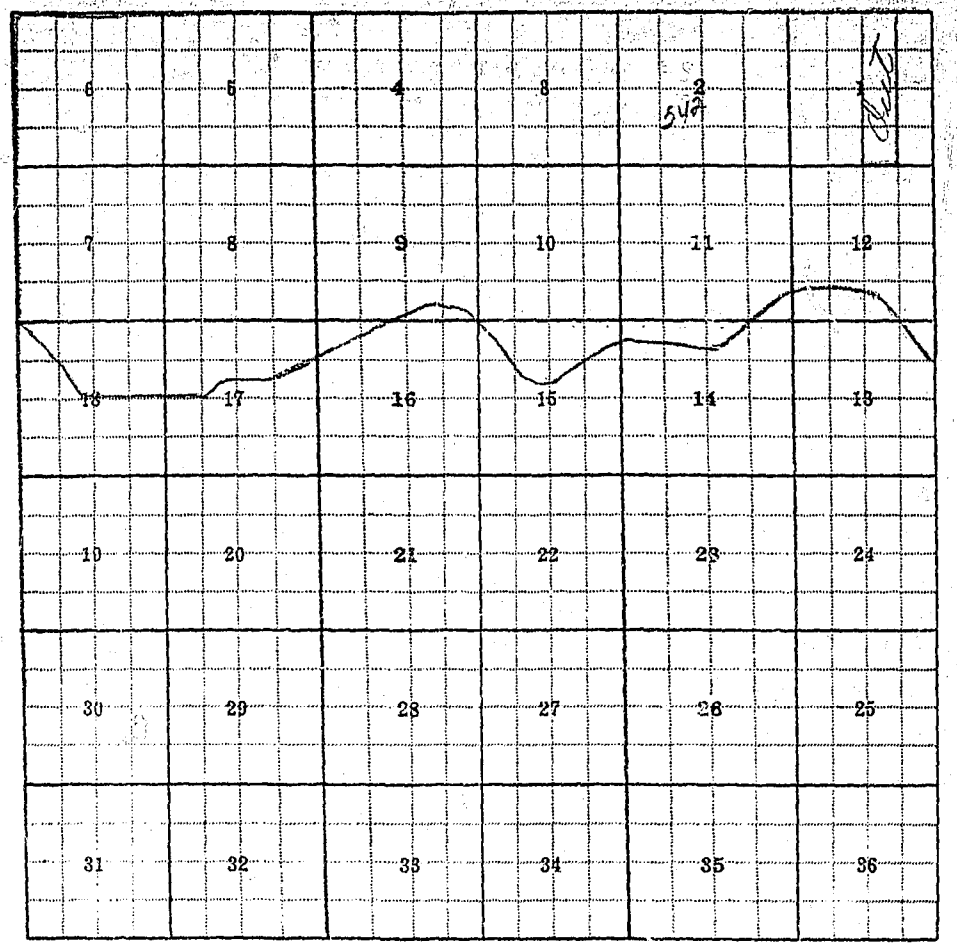

Land Ownership.....

F-1-A

County Phillips

T 21N R 27E Plat No. 156

Farm Checked: Date 9/6/67

MONTANA WATER RESOURCES BOARD

Water Resources Survey

Photo No. 15W-161

By E. Kosena

Legal Land Owner U. S. A. Address

Operator Fred Wratislaw Address Zortman

Water is delivered by:— X Private System; 2. Ditch Company; 3. State Project; 4. Federal Project; 5. Irrigation District

App. No. Decree No.	NAME OF APPROPRIATOR TO WHOM DECREED	NAME OF STREAM	Date App. Date Priority	Miner's Inches	In Use	NAME OF DITCH (Water Delivered By)	No.	R/F	Present Irr. Acres	Irrigable Acres
A-817	Thomas D. Robins	Seven Mile Coulee	4-13-12	30	No					
A-818	Thomas D. Robins	Seven Mile Cr.	4-13-12	100	No					
Use	Fred Wratislaw	Fort Peck Res.	1965	100	Yes	Wratislaw Pump &				
						Wratislaw Ditch	1	R	78	0

NOTE: R—Denotes Regular Irrigation. F—Flood Irrigation.

Adequate Supply: Yes..... No..... Explain.....

Remarks.

Seven Mile Bottom: (Tracts 31a, 31b)

Svan Gar recalls that Tommy Robbins began irrigation on this bottom in about 1908, present use is by Fred Wratislaw of 92 acre ft. for crop irrigation.

Seven Mile Botton: Tr. 31a - that portion of the S½NW¼, Sec. 18, lying N. of Missouri River)
- that portion of the S½NE¼, Sec. 18, lying N. of Missouri River) Mostly flooded
Tr. 31b - that portion N½-Sec. 17, lying north of Missouri River) by Fort Peck Res.
that portion NW¼NW¼, Sec. 16, lying north of Missouri River)
All T. 21N - R. 27E.)

River Basin

Also in: Plat No.	Twp.	Rge	Plat No.	Twp.	Rge	Plat No.	Twp.	Rge
Plat No.	Twp.	Rge	Plat No.	Twp.	Rge	Plat No.	Twp.	Rge

Information From:
Casey Jones, Foreman
U. S. Game Sta.

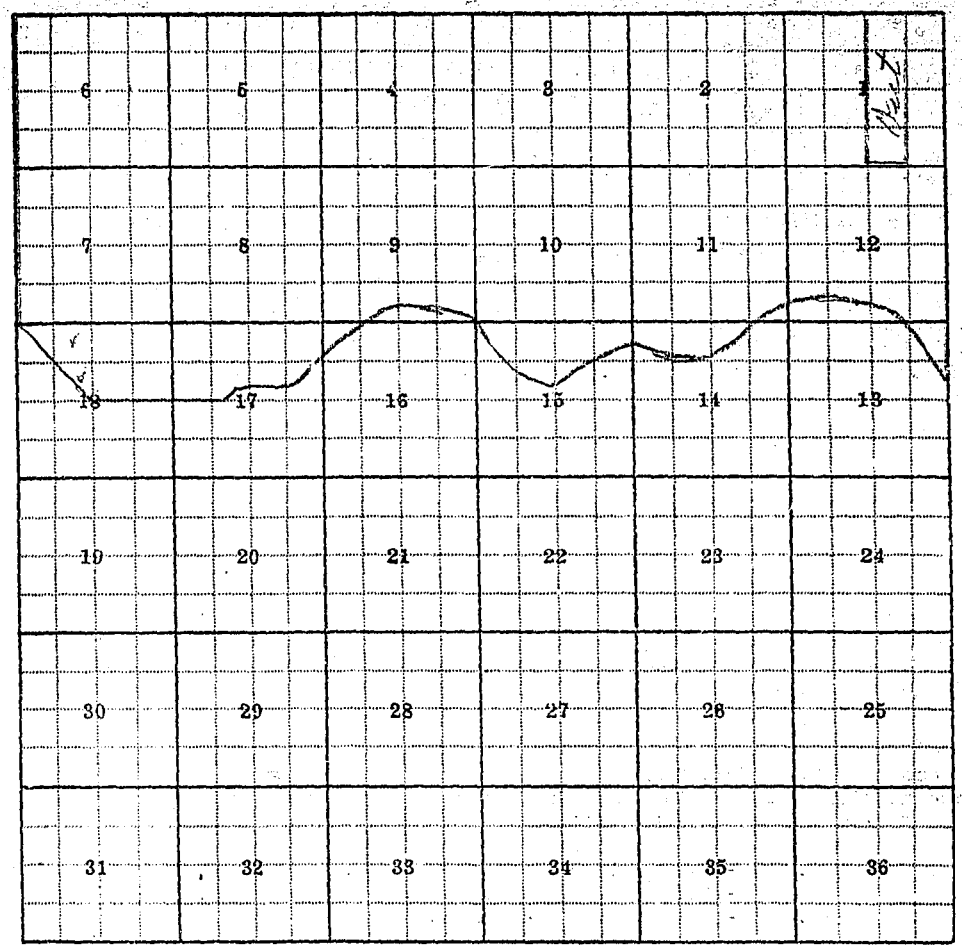

Land Ownership.....

.....

.....

1a7
T21N-R28E

F-1-A

County Phillips T21N R28E Plat No. 157

Farm Checked: Date 10-11-67

MONTANA WATER RESOURCES BOARD

Water Resources Survey

Photo No. A13

By Archie

Legal Land Owner U.S.A. Address

Operator Address

Water is delivered by:— 1. Private System; 2. Ditch Company; 3. State Project; 4. Federal Project; 5. Irrigation District

App. No. Decree No.	NAME OF APPROPRIATOR TO WHOM DECREED	NAME OF STREAM	Date App. Date Priority	Miner's Inches	In Use	NAME OF DITCH (Water Delivered By)	No.	R/F	Present Irr. Acres	Irrigable Acres
A-333	Christopher C. Isom	Dam Coulee	Spring-04	200	No					
A-654	Helen M. Isom	Missouri River	10-14-07	400	No					

NOTE: R—Denotes Regular Irrigation. F—Flood Irrigation.

Adequate Supply: Yes No Explain

Remarks

A-1520 is in Sec. 31, T. 22N - R. 28E.

River Basin Missouri River

Also in: Plat No. Twp. Rge.	Plat No. Twp. Rge.	Plat No. Twp. Rge.
Plat No. Twp. Rge.	Plat No. Twp. Rge.	Plat No. Twp. Rge.

Information From:

Field

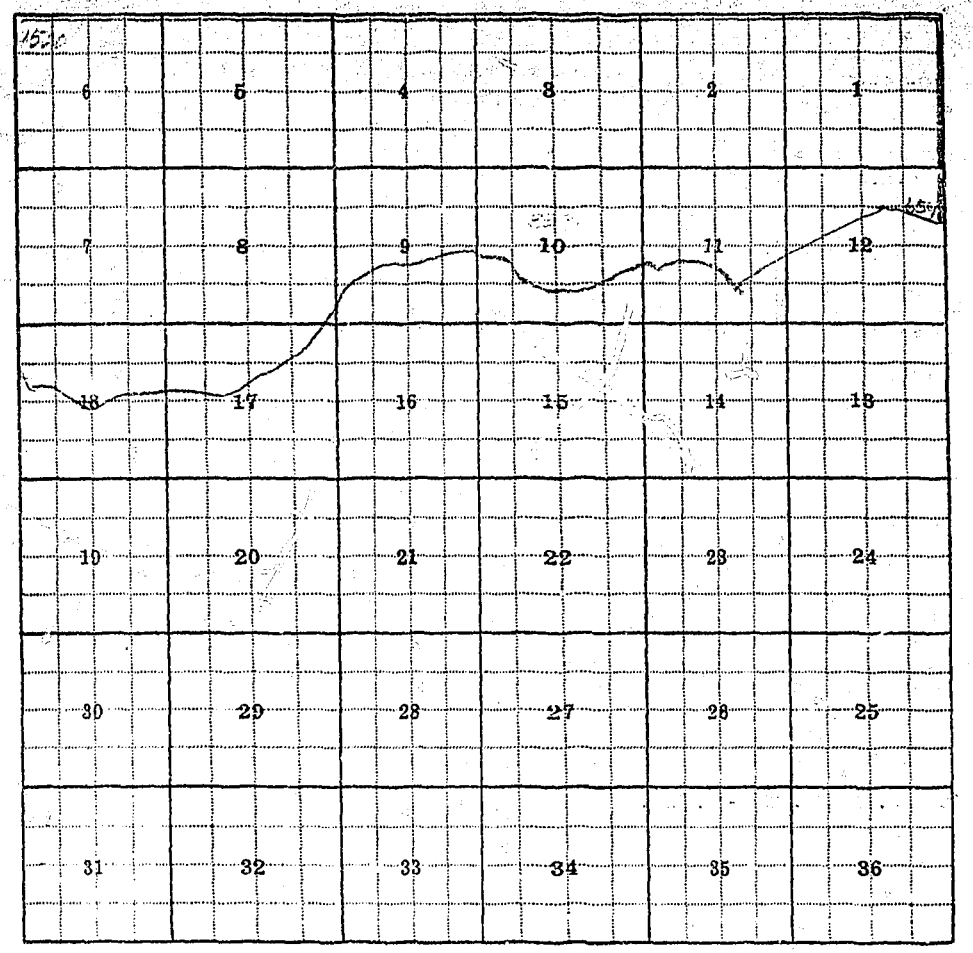

Land Ownership .....

.....

.....

158
T21N-R29E

F-1-A

County Phillips T21N R 29E Plat No. 158

Farm Checked: Date 9-20-67

MONTANA WATER RESOURCES BOARD
Water Resources Survey

Photo No. 15W-146

By Archie

Legal Land Owner Emma Light & Dorthy Pemble (USA Buying) Address Malta

Operator Frank Lock Address

Water is delivered by:— X Private System; 2. Ditch Company; 3. State Project; 4. Federal Project; 5. Irrigation District

App. No. Decree No.	NAME OF APPROPRIATOR TO WHOM DECREED	NAME OF STREAM	Date App. Date Priority	Miner's Inches	In Use	NAME OF DITCH (Water Delivered By)	No.	R/F	Present Irr. Acres	Irrigable Acres
A-537	Elsie Casady	Holley Creek	7-15-16	2,000	Yes/Pt.	) Town Diversion Dike) & Ditch	1	F	138	0
A-334	George Shellito	Dam Coulee	3-5-51	All	Yes	)				
A-1262	George Shellito	Unnamed Coulee	6-1-52	All	Yes	)				
A-1263	George Shellito	5 Unnamed Coulees	5-16-51	All	Yes	)				
A-389	George Shellito	Coburn Creek	5-1-47	4,000	No	Old Dikes	1	F	0	32

NOTE: R—Denotes Regular Irrigation. F—Flood Irrigation.

Adequate Supply: Yes..... No..... Explain.....

Remarks

Dikes in SE Sec. 2 & SWSW Sec. 2 also one Dike in Sec. 3, not in use.

River Basin Missouri River

Also in: Plat No.	Twp.	Rge.	Plat No.	Twp.	Rge.	Plat No.	Twp.	Rge.
Plat No.	Twp.	Rge.	Plat No.	Twp.	Rge.	Plat No.	Twp.	Rge.

Information From:
Frank Lock

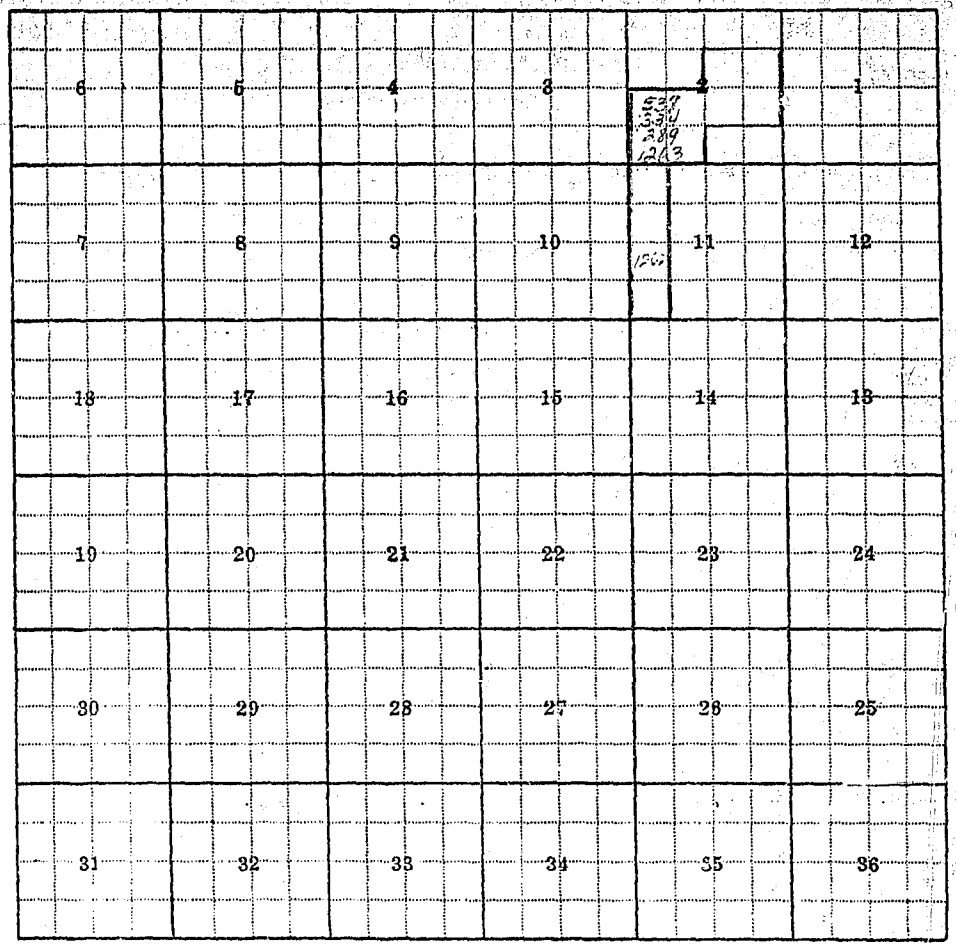

Land Ownership.....

F-1-A

County Phillips T 21N R 29E Plat No 158

Farm Checked: Date 9-20-67

MONTANA WATER RESOURCES BOARD
Water Resources Survey

Photo No 15W-145; 146; 148; 149; 150; 198; 199

By Archie

Legal Land Owner William R. Town (USA Buying) Address Malta

Operator Frank Lock (Leasing Address Malta

Water is delivered by:— (1) Private System; 2. Ditch Company; 3. State Project; 4. Federal Project; 5. Irrigation District

App. No. Decree No.	NAME OF APPROPRIATOR TO WHOM DECREED	NAME OF STREAM	Date App. Date Priority	Miner's Inches	In Use	NAME OF DITCH (Water Delivered By)	No.	R/F	Present Irr. Acres	Irrigable Acres
*A-537	Elsie Casady	Holley (Hawley) Creek	7-15-16	2,000	Yes/Pt.	Town Diversion Dike & Ditch	1	F	208	0

NOTE: R—Denotes Regular Irrigation. F—Flood Irrigation.

Adequate Supply: Yes..... No..... Explain.....

Remarks

* Irr. Sec. 2 & 11 Diversion Dike in Sec. 2 & 3 (All water in Hawley Cr. north of dike leaves Hawley Cr.) (goes East on Hawley flat instead of West in Hawley Cr.)

River Basin Missouri River

Also in:								
Plat No. 159	Twp. 21N	Rge. 30E	Plat No. 161	Twp. 20N	Rge. 30E	Plat No.	Twp.	Rge.
Plat No.	Twp.	Rge.	Plat No.	Twp.	Rge.	Plat No.	Twp.	Rge.

Information From: Frank Lock



Land Ownership.....

F-1-A

County Phillips T21N R29E Plat No. 158

Farm Checked: Date 9-20-67

By Archie

MONTANA WATER RESOURCES BOARD
Water Resources Survey

Photo No. 15W-145; 146; 147; 148; 149; 150; 199; 198; 197; 196; 195; 194.

Legal Land Owner U.S.A. Address

Operator Address

Water is delivered by:— 1. Private System; 2. Ditch Company; 3. State Project; 4. Federal Project; 5. Irrigation District

App. No. Decree No.	NAME OF APPROPRIATOR TO WHOM DECREED	NAME OF STREAM	Date App. Date Priority	Miner's Inches	In Use	NAME OF DITCH (Water Delivered By)	No.	R/F	Present Irr. Acres	Irrigable Acres
A-653	Florence H. Ibottson	Missouri River	6-15-07	400	No					
A-654	Helen M. Isom	Missouri River	10-14-07	400	No					
A-647	Lyman Barnes	Missouri River	5- -10	200	No					

NOTE: R--Denotes Regular Irrigation. F—Flood Irrigation.

Adequate Supply: Yes ..... No ..... Explain

Remarks

Quite a few old dikes and ditches on land, none in use.

River Basin Missouri River

Also in: Plat No. Twp. Rge	Plat No. Twp. Rge	Plat No. Twp. Rge
Plat No. Twp. Rge	Plat No. Twp. Rge	Plat No. Twp. Rge

Information From:
Frank Lock

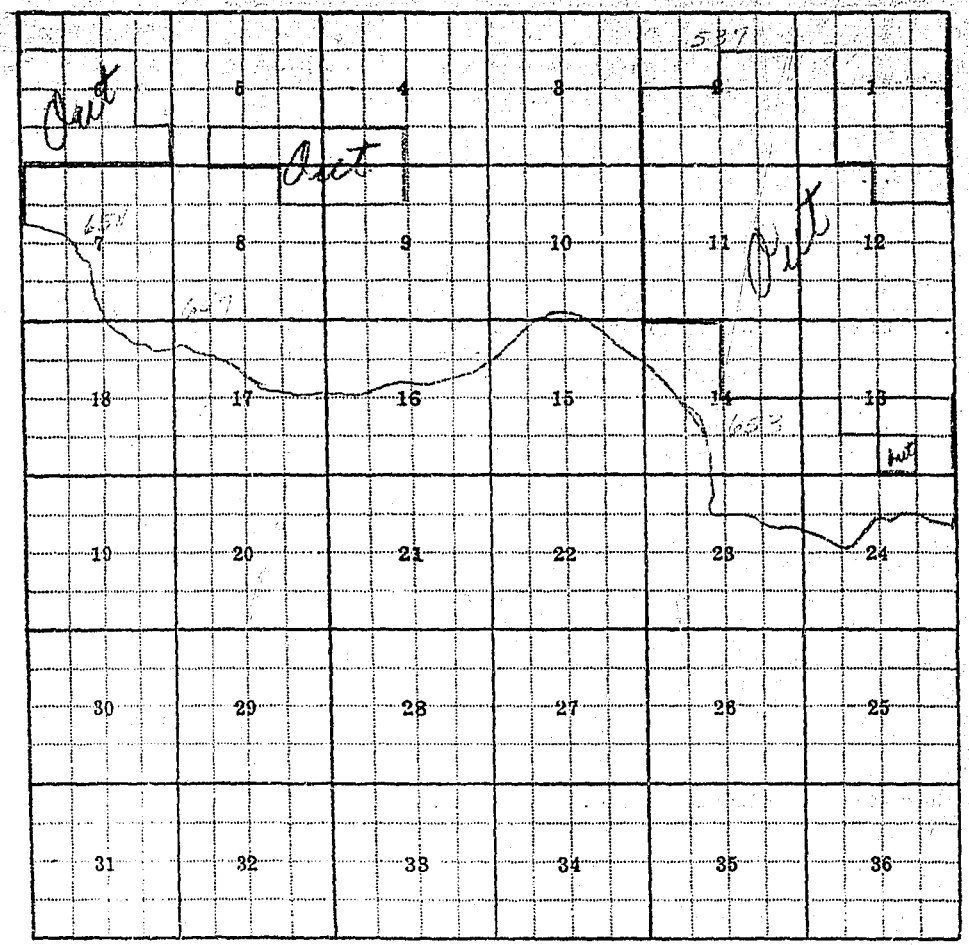

Land Ownership .....

.....

.....

159
T21N R30E

County Phillips T21N R 30E Plat No 159

Farm Checked: Date Sept. 20, 67

MONTANA WATER RESOURCES BOARD
Water Resources Survey

Photo No. 15W-144; 142; 200; 218

By Archie

Legal Land Owner W. R. Town (U.S.A. Buying) Address Malta

Operator Frank Lock (Leasing) Address Malta, Montana

Water is delivered by:— 1. Private System; 2. Ditch Company; 3. State Project; 4. Federal Project; 5. Irrigation District

App. No. Decree No.	NAME OF APPROPRIATOR TO WHOM DECREED	NAME OF STREAM	Date App. Date Priority	Miner's Inches	In Use	NAME OF DITCH (Water Delivered By)	No.	R/F	Present Irr. Acres	Irrigable Acres
A-320	Gordon McEwen	Cottonwood Coulee	11-15-35	120	No					
A-332	John H. Pugh	Daisy Coulee	8-18-13	1,000	No					
A-498	John H. Pugh	Gold Coulee	8-18-13	2,000	No					
A-974	John H. Pugh	Ursula Coulee	8-18-13	2,000	No					

NOTE: R—Denotes Regular Irrigation. F—Flood Irrigation.

Adequate Supply: Yes..... No..... Explain.....

Remarks.....

River Basin Missouri River

Also in: Plat No. 158 Twp. 21N Rge 29E	Plat No. 161 Twp 20N Rge 30E	Plat No..... Twp..... Rge.....
Plat No..... Twp..... Rge.....	Plat No..... Twp..... Rge.....	Plat No..... Twp..... Rge.....

Information From:
Frank Lock



Land Ownership .....

.....

.....

F-1-A

County Phillips T 21N R 30E Plat No 159

Farm Checked: Date Sept. 15, 1967

MONTANA WATER RESOURCES BOARD
Water Resources Survey

Photo No. 15W-142; 140

By B. Pipe

Legal Land Owner U. S. A. Address

Operator Address

Water is delivered by:— 1. Private System; 2. Ditch Company; 3. State Project; 4. Federal Project; 5. Irrigation District

App. No. Decree No.	NAME OF APPROPRIATOR TO WHOM DECREED	NAME OF STREAM	Date App. Date Priority	Miner's Inches	In Use	NAME OF DITCH (Water Delivered By)	No.	R/F	Present Irr. Acres	Irrigable Acres
A-267	U. S. A.	Cart Coulee (6 A.F. Res.)	7-1-59	All	Stock					
A-1421	U. S. A.	Unnamed Creek (Dugal Res.)	5-22-61	All	Stock					
A-655	Edward H. Lang P.O.D. - near stake #1	Missouri River where ditch commences	11-21-03	200	No					

NOTE: R—Denotes Regular Irrigation. F—Flood Irrigation.

Adequate Supply: Yes No Explain

Remarks

River Basin Missouri River

Also in: Plat No. Twp. Rge.	Plat No. Twp. Rge.	Plat No. Twp. Rge.
Plat No. Twp. Rge.	Plat No. Twp. Rge.	Plat No. Twp. Rge.

Information From:
Field Survey
Casey Jones - Foreman

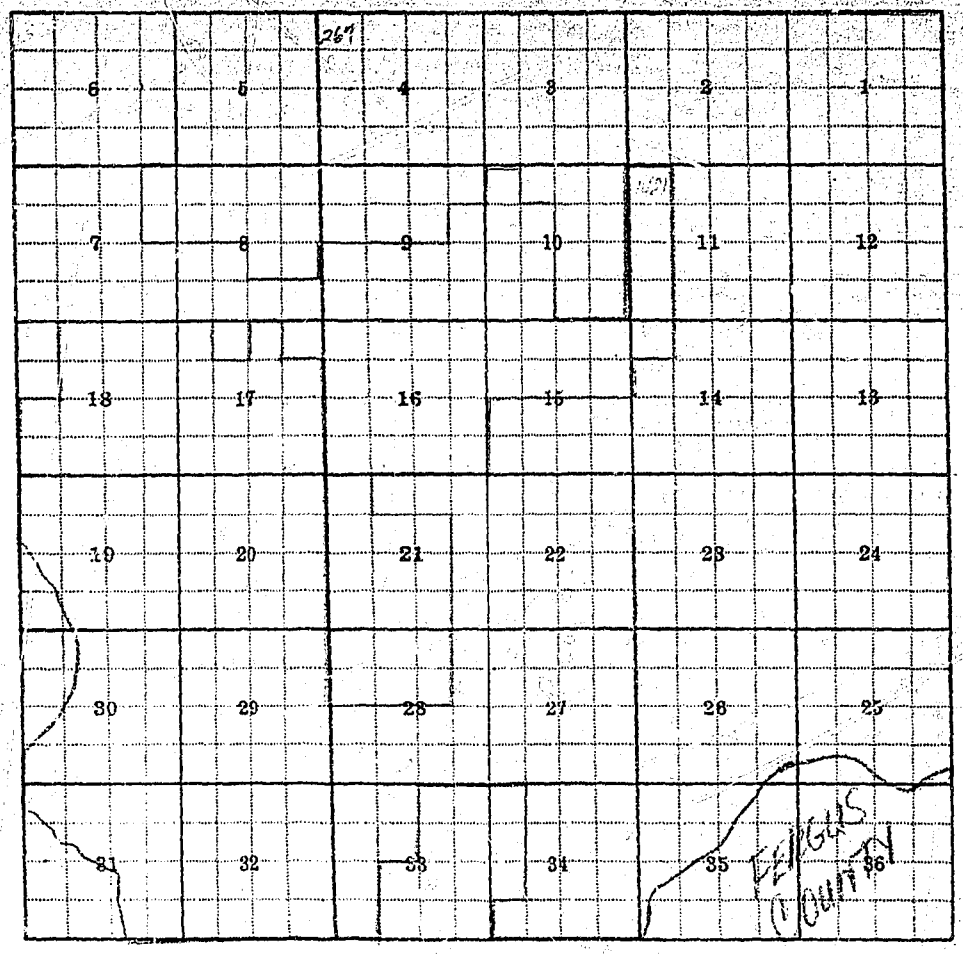

Land Ownership.....

160
T21N-R31E

F-1-A

County Phillips T21N R 31E Plat No. 160

Farm Checked: Date Sept. 15, 1967

MONTANA WATER RESOURCES BOARD
Water Resources Survey

Photo No. 15W-136; 138

By B. Pipe

Legal Land Owner U. S. A. Address

Operator Address

Water is delivered by:— 1. Private System; 2. Ditch Company; 3. State Project; 4. Federal Project; 5. Irrigation District

App. No. Decree No.	NAME OF APPROPRIATOR TO WHOM DECREED	NAME OF STREAM	Date App. Date Priority	Miner's Inches	In Use	NAME OF DITCH (Water Delivered By)	No.	R/F	Present Irr. Acres	Irrigable Acres
A-648	Albert E. Brandon	Missouri River	5-1-19	160	No					
	P.O.D. Lot 2, Sec. 10,	T. 21N - R. 31E. North	Bank							
A-661	Einer Thorvold,)									
	Fred Osterman)	Missouri River	10-3-17	200	No					
A-1878	U. S. A.	U.T. Valentine Creek	7-1-59	All	Stock					
		(Eva Mae Res.)								

NOTE: R—Denotes Regular Irrigation. F—Flood Irrigation.

Adequate Supply: Yes No Explain

Remarks

River Basin Missouri River

Also in: Plat No. Twp. Rge.	Plat No. Twp. Rge.	Plat No. Twp. Rge.
Plat No. Twp. Rge.	Plat No. Twp. Rge.	Plat No. Twp. Rge.

Information From:
Casey Jones, Foreman
Slippery Ann Game Station

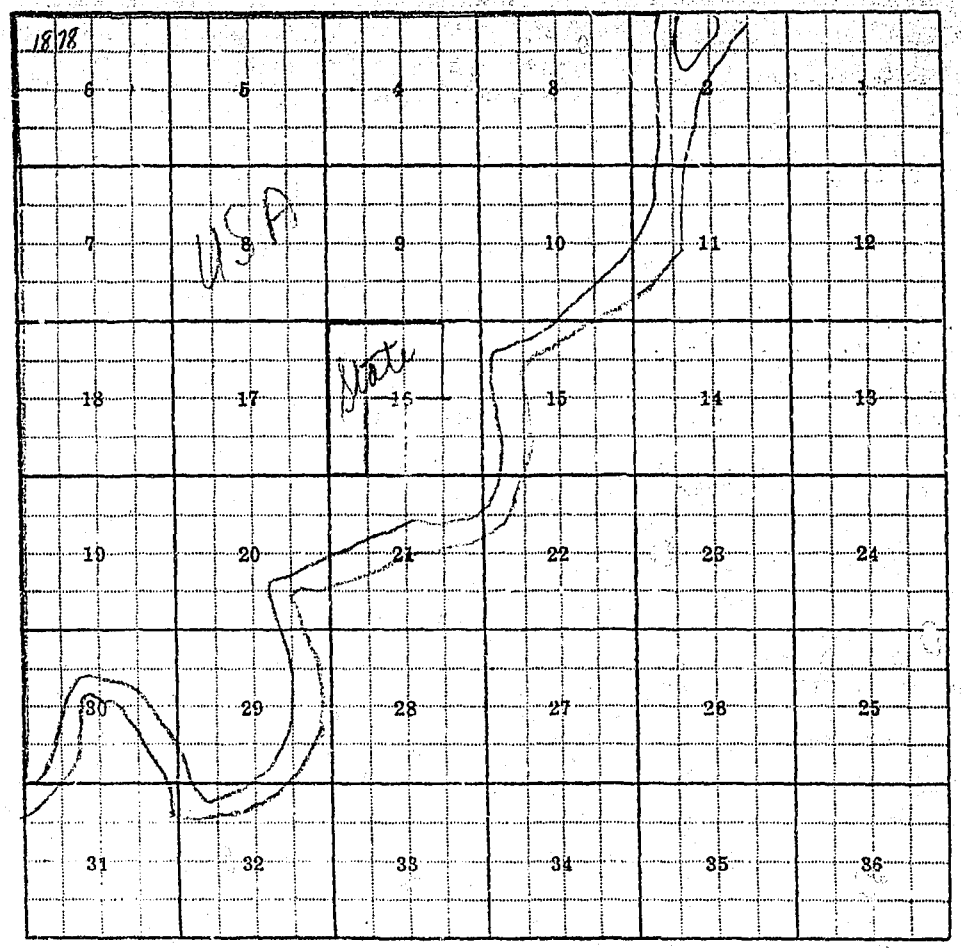

Land Ownership

161
T20N-R30E

F-1-A

County Phillips T20N R 30E Plat No. 161

Farm Checked: Date Sept. 20, 1967

MONTANA WATER RESOURCES BOARD

Water Resources Survey

Photo No.

By B. Pipe

Legal Land Owner U. S. A. Address

Operator Address

Water is delivered by:— 1. Private System; 2. Ditch Company; 3. State Project; 4. Federal Project; 5. Irrigation District

App. No. Decree No.	NAME OF APPROPRIATOR TO WHOM DECREED	NAME OF STREAM	Date App. Date Priority	Miner's Inches	In Use	NAME OF DITCH (Water Delivered By)	No.	R/F	Present Irr. Acres	Irrigable Acres
A-660	Wm. M. McGinnis	Missouri River	9-20-03	250	No					
	P.O.D. about 1 mile NW of mouth of Musselshell River									
A-665	Florence R. VandePutte	Missouri River	12-27-07	800	No					
A-666	Archer E. Wheeler	Missouri River	in 1904	1,000	No					
A-667	Harrington M. Wood	Missouri River	11-20-03	250	No					
	P. O. D. about 1 mile down the Missouri from the mouth of the Musselshell River									
*A-546	Kate McGinnis	Jim Wells Creek	7-?-00	1,000	No					
A-659	Kate McGinnis	Missouri River	11-20-03	250	No					
	P.O.D. about 2¼ miles N. of mouth of Jim Wells Creek									

NOTE: R—Denotes Regular Irrigation. F—Flood Irrigation.

Adequate Supply: Yes..... No..... Explain.....

Remarks.....

* No land description

River Basin Missouri River

Also in: Plat No. Twp. Rge.	Plat No. Twp. Rge.	Plat No. Twp. Rge.
Plat No. Twp. Rge.	Plat No. Twp. Rge.	Plat No. Twp. Rge.

Information From:
Casey Jones, Foreman
Slippery Ann Game Station

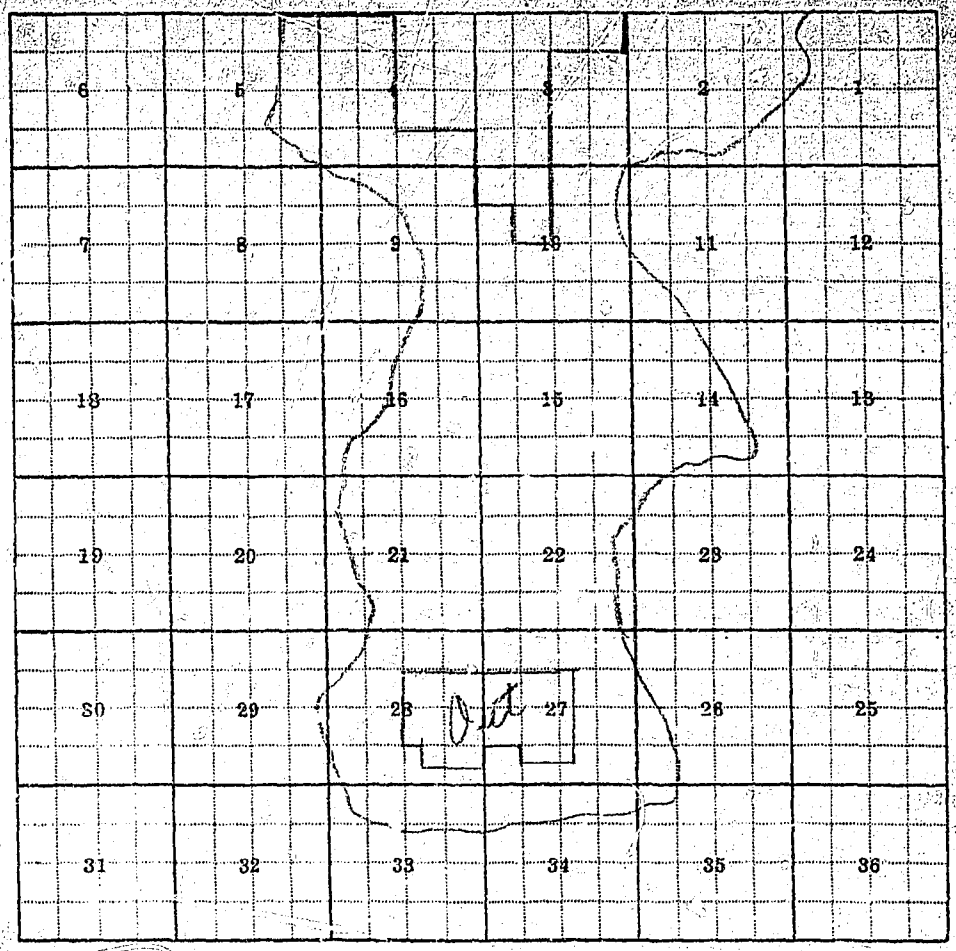

Land Ownership.....