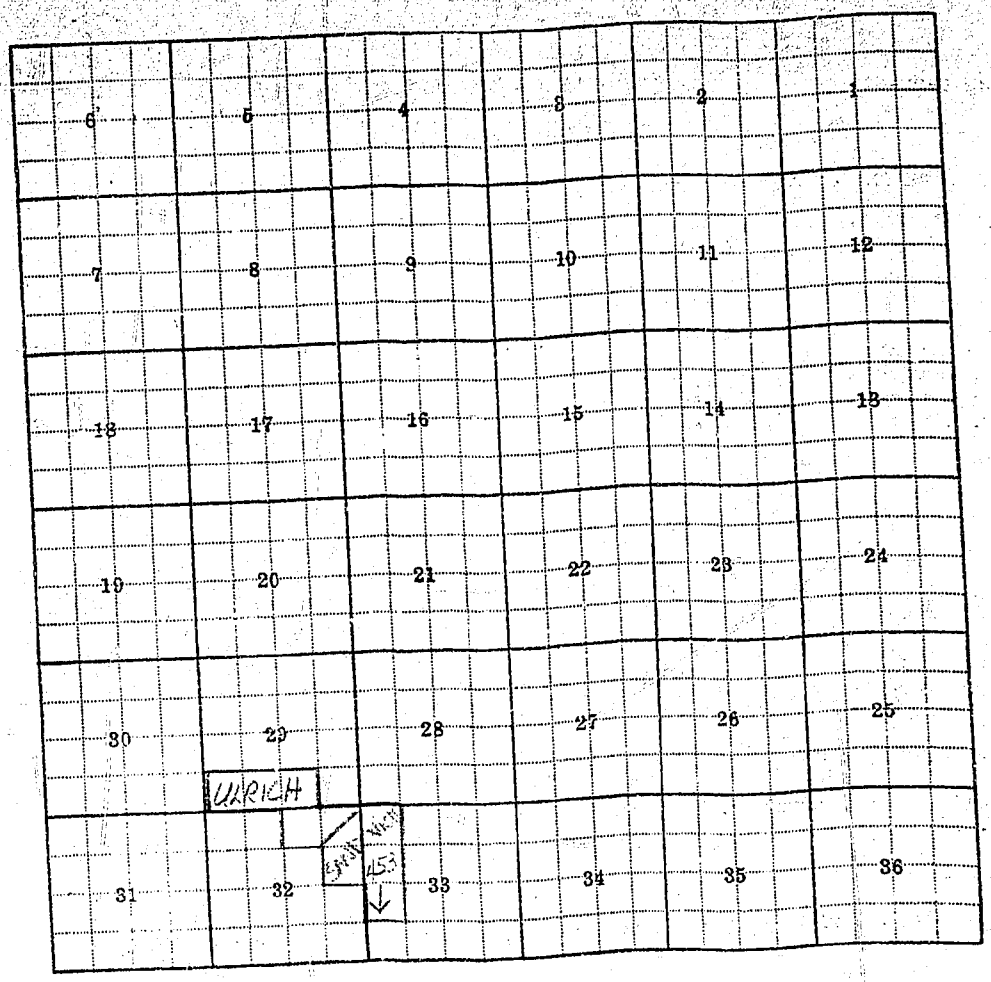

Land Ownership.....

F-1-A

County Phillips

T23N R29E Plat No. 137

Farm Checked: Date 9-21-67

MONTANA WATER RESOURCES BOARD
Water Resources Survey

Photo No. 14W-86; 88

By Archie

Legal Land Owner Martin and Hazel Sandvick Address Malta

Operator Martin Sandvick Address Malta

Water is delivered by:— X Private System; 2. Ditch Company; 3. State Project; 4. Federal Project; 5. Irrigation District

App. No. Decree No.	NAME OF APPROPRIATOR TO WHOM DECREED	NAME OF STREAM	Date App. Date Priority	Miner's Inches	In Use	NAME OF DITCH (Water Delivered By)	No.	R/F	Present Irr. Acres	Irrigable Acres
A-453	Martin Sandvick	Fourchette Creek	7-1-51	16,000	Yes/Pt.	Sandvick Dikes	1	F	30.00	0
* Use Right	Martin Sandvick	Two U.T. of Fourchette Creek	1952		Yes	Sandvick Ditch & Dikes	1	F	23.00	0
* Use	Martin Sandvick	North Coulee	1952		Yes	Sandvick Ditch & Dikes	1	F	12.00	0
** Use	Martin Sandvick	Unnamed Coulee	1952		Yes	Sandvick Dikes	1	F	11.00	0

NOTE: R—Denotes Regular Irrigation. F—Flood Irrigation.

Adequate Supply: Yes..... No..... Explain.....

Remarks

** In use 10 to 15 years

* Irr. Sec. 34, West Side of Cr. from U.T. of Fourchette Cr. Dike ditch: East side of Cr. irr. by water from North Coulee.

** Irr. N½ SE¼NW¼, part N½ SW¼NE¼ part Sec. 33

A-453 is shared with Rex Ulrich

River Basin Missouri River

Also in: Plat No..... Twp..... Rge..... Plat No..... Twp..... Rge..... Plat No..... Twp..... Rge.....
Plat No..... Twp..... Rge..... Plat No..... Twp..... Rge..... Plat No..... Twp..... Rge.....

Information From:
Martin Sandvick

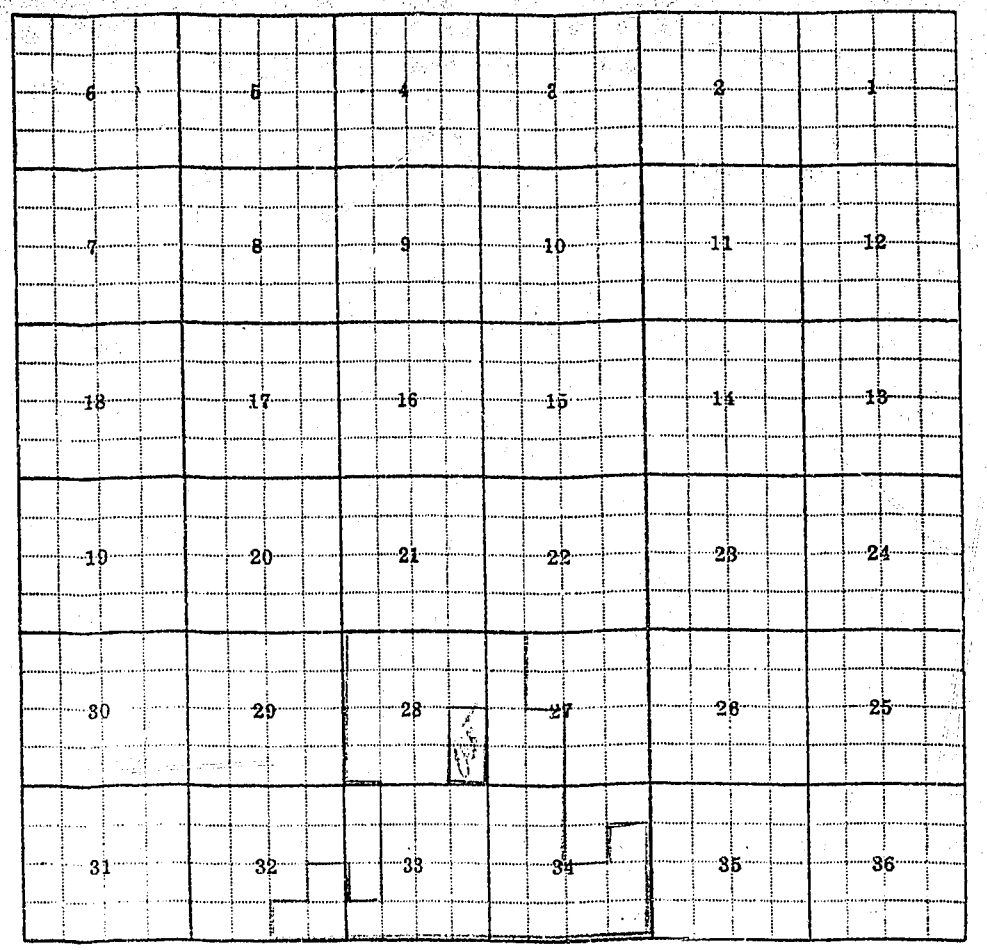

Land Ownership .....

.....

.....

F-1-A

County Phillips

Farm Checked: Date 9-22-67

By Archie

T. 23N R29E Plat No. 137

Photo No. 14W-88; 21; 22

MONTANA WATER RESOURCES BOARD

Water Resources Survey

Legal Land Owner Rex D. & Betty Ulrich Address

Operator Rex D. Ulrich Address

Water is delivered by:— k Private System; 2. Ditch Company; 3. State Project; 4. Federal Project; 5. Irrigation District

App. No. Decree No.	NAME OF APPROPRIATOR TO WHOM DECREED	NAME OF STREAM	Date App. Date Priority	Miner's Inches	In Use	NAME OF DITCH (Water Delivered By)	No.	R/F	Present Irr. Acres	Irrigable Acres
A-458	Mariana V. Vasconcellos	Fourchette Cr.	8-7-17	120	Stock/Pt.					
A-459	Mariana V. Vasconcellos	Br. of Fourchette Cr.	8-7-17	200	Stock/Pt.					
*A-1191	Hardin & Cruikshank Co	Unnamed Coulee	10-10-30	All	Yes	Ulrich Dike	1	F	65.00	0
*A-396	John A. Cruikshank	East Coulee	5-1-17	600	Yes	Ulrich Dike	1	F		
A-1930	Rex D. Ulrich	Unnamed Spring	4- -1910	All	Stock					
A-231	W.F. Hardin & Charles Cruikshank	Bratager Coulee	3- -1977	All	Stock					
Use	Rex D. Ulrich	Fourchette Creek	1952		Yes	Ulrich Dikes	1	F	3.00	0

NOTE: R—Denotes Regular Irrigation. F—Flood Irrigation.

Adequate Supply: Yes..... No..... Explain.....

Remarks.

* Irr. Sec. 30, 31

* Irr. extends from Ulrich Dike in Novack land on to N½N½ NE¼NW¼, Sec. 32 of Ulrich land

River Basin Missouri River

Also in: Plat No. 148 Twp. 22N Rge. 28E | Plat No. 136 Twp. 23N Rge. 28E | Plat No..... Twp..... Rge.....
Plat No..... Twp..... Rge..... | Plat No..... Twp..... Rge..... | Plat No..... Twp..... Rge.....

Information From:

Rex Ulrich



Land Ownership .....

.....

.....

F-1-A

County Phillips

T.23N R.29E Plat No. 137

Photo No. 14W-84

Farm Checked: Date 9-21-67

By Archie

MONTANA WATER RESOURCES BOARD

Water Resources Survey

Legal Land Owner U. S. A. Address

Operator John Matovich Address Malta

Water is delivered by:— X Private System; 2. Ditch Company; 3. State Project; 4. Federal Project; 5. Irrigation District

App. No. Decree No.	NAME OF APPROPRIATOR TO WHOM DECREED	NAME OF STREAM	Date App. Date Priority	Miner's Inches	In Use	NAME OF DITCH (Water Delivered By)	No.	R/F	Present Irr. Acres	Irrigable Acres
*A-461	Robert Flegal	N.Fk. Fourchette Cr.	12-15-02	1,000	Yes	John Matovich Dikes	1	F	5.00	0
*A-463	Hannah Town	N.Fk. Fourchette Cr.	11-24-02	800	Yes	John Matovich Dikes	1	F		

NOTE: R—Denotes Regular Irrigation. F—Flood Irrigation.

Adequate Supply: Yes ..... No ..... Explain .....

Remarks

* Extension of Matovich Irr. on U. S. A. Land

River Basin Missouri River

Information From: John Matovich

Also in: Plat No. ..... Twp. ..... Rge.	Plat No. ..... Twp. ..... Rge.	Plat No. ..... Twp. ..... Rge. .....
Plat No. ..... Twp. ..... Rge.	Plat No. ..... Twp. ..... Rge.	Plat No. ..... Twp. ..... Rge. .....

6	5	4	3	2	1
7	8	9	10	11	12
18	17	16	15	14	13
19	20	21	22	23	24
30	29	28	27	26	25
31	32	33	34	35	36

Land Ownership.....

F-1-A

County Phillips T. 23N R. 29E Plat No. 137

Farm Checked: Date 9-22-67

MONTANA WATER RESOURCES BOARD

Water Resources Survey

Photo No. All

By Archie

Legal Land Owner U. S. A. Address

Operator Address

Water is delivered by:— 1. Private System; 2. Ditch Company; 3. State Project; 4. Federal Project; 5. Irrigation District

App. No. Decree No.	NAME OF APPROPRIATOR TO WHOM DECREED	NAME OF STREAM	Date App. Date Priority	Miner's Inches	In Use	NAME OF DITCH (Water Delivered By)	No.	R/F	Present Irr. Acres	Irrigable Acres
A-1508	U. S. A.	U.T. Beauchamp Cr.	9-21-67	All	Stock	PR - 131 Res.				
A-458	Mariana V. Vasconcellos	Fourchette Cr.	8-7-17	120	Stock/Pt.					
A-459	Mariana V. Vasconcellos	Br. of Fourchette Cr.	8-7-17	200	Stock/Pt.					
A-1602	U. S. A.	U.T. Fourchette Cr.	11-14-63	All	Stock	Clint Ret. Res.				
A-1603	U. S. A.	U.T. Fourchette Cr.	11-14-63	All	Stock	Early Ret. Res.				
A-1607	U. S. A.	U.T. Fourchette Cr.	9-23-56	All	Stock	Snowball Res. 1 A/F				
A-1608	U. S. A.	U.T. Fourchette Cr.	9-23-56	All	Stock	Archie L. Res. 1½ A/F				
A-1610	U. S. A.	U.T. Fourchette Cr.	9-24-59	All	Stock	Siwash Res. 3 A/F				
A-1611	U. S. A.	U.T. Fourchette Cr.	9-23-59	All	Stock	Josei Res. 16 A/F				
A-1614	U. S. A.	U.T. Fourchette Cr.	9-17-62	All	Stock	Forchay Res.				
A-1615	U. S. A.	U.T. Fourchette Cr.	9-17-62	All	Stock	Carberry Res.				
A-1394	U. S. A.	U.T. Telegraph Cr.	9-24-59	All	Stock					

NOTE: R—Denotes Regular Irrigation. F—Flood Irrigation.

Adequate Supply: Yes..... No..... Explain.....

Remarks.....

River Basin Missouri River

Also in: Plat No. Twp. Rge.	Plat No. Twp. Rge.	Plat No. Twp. Rge.
Plat No. Twp. Rge.	Plat No. Twp. Rge.	Plat No. Twp. Rge.

Information From:

Field

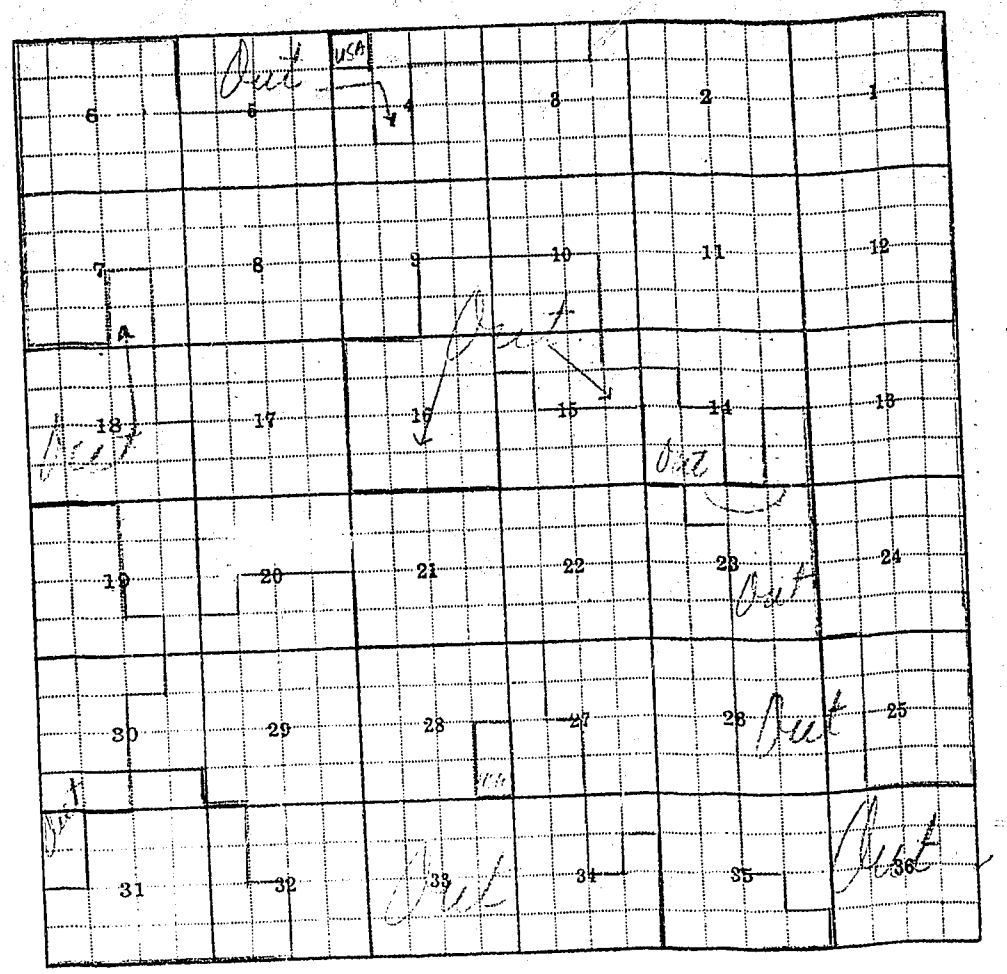

Land Ownership .....

F-1-A

County Phillips

T. 23N R. 29E Plat No. 137

MONTANA WATER RESOURCES BOARD

Water Resources Survey

Farm Checked: Date 9-22-67

Photo No. 14W-27

By Archie

Legal Land Owner U. S. A. Address

Operator Archie Carberry Address Malta

Water is delivered by:— 1. Private System; 2. Ditch Company; 3. State Project; 4. Federal Project; 5. Irrigation District

App. No. Decree No.	NAME OF APPROPRIATOR TO WHOM DECREED	NAME OF STREAM	Date App. Date Priority	Miner's Inches	In Use	NAME OF DITCH (Water Delivered By)	No.	R/F	Present Irr. Acres	Irrigable Acres
A-460	Archie Carberry	N. Fk. Fourchette Cr.	5-23-34	500	Yes	Carberry Dikes	1	R/F	1.00	10.0
A-467	Alexander Kennedy	N. Fk. Fourchette Cr.	6-1-03	400	Yes	Carberry Dikes	1	R/F		

NOTE: R—Denotes Regular Irrigation. F—Flood Irrigation.

Adequate Supply: Yes..... No..... Explain.....

Remarks.....

River Basin Missouri River

Information From: Archie Carberry

Also in:								
Plat No.	Twp.	Rge.	Plat No.	Twp.	Rge.	Plat No.	Twp.	Rge.
Plat No.	Twp.	Rge.	Plat No.	Twp.	Rge.	Plat No.	Twp.	Rge.

6	5	4	3	2	1
7	8	9	10	11	12
18	17	16	15	14	13
19	20	21	22	23	24
30	29	28	27	26	25
31	32	33	34	35	36

Land Ownership.....

.....

.....

138
T22N-R30E

F-1-A

County Phillips

T23N R30E Plat No. 138

Farm Checked: Date Sept. 22, 67

MONTANA WATER RESOURCES BOARD
Water Resources Survey

Photo No. 13W-140

By B. Pipe

Legal Land Owner Wade McNeil Address Regina, Montana

Operator Same Address

Water is delivered by:— X Private System; 2. Ditch Company; 3. State Project; 4. Federal Project; 5. Irrigation District

	App. No. Decree No.	NAME OF APPROPRIATOR TO WHOM DECREED	NAME OF STREAM	Date App. Date Priority	Miner's Inches	In Use	NAME OF DITCH (Water Delivered By)	No.	R/F	Present Irr. Acres	Irrigable Acres
*	A-1232	Wade McNeil	U.T. of Third Creek	2-6-58	400	Yes	McNeil Dam & Dikes	1	F	*	

NOTE: R—Denotes Regular Irrigation. F—Flood Irrigation.

Adequate Supply: Yes..... No..... Explain .....

Remarks

* This water right is being used by Wade McNeil in Plat #126

River Basin Missouri River

Also in: Plat No. 126 Twp. 24N. Rge. 30E.	Plat No. ..... Twp. ..... Rge.	Plat No. ..... Twp. ..... Rge. .....
Plat No. ..... Twp. ..... Rge.	Plat No. ..... Twp. ..... Rge.	Plat No. ..... Twp. ..... Rge. .....

Information From:

Wade McNeil

6	5	4	3	2	1
7	8	9	10	11	12
18	17	16	15	14	13
19	20	21	22	23	24
30	29	28	27	26	25
31	32	33	34	35	36

Land Ownership .....

.....

.....

F-1-A

County Phillips T23N R30E Plat No. 138

Farm Checked: Date Sept. 26, 67

MONTANA WATER RESOURCES BOARD

Water Resources Survey

Photo No. All

By B. Pipe

Legal Land Owner U. S. A. Address

Operator Address

Water is delivered by:— 1. Private System; 2. Ditch Company; 3. State Project; 4. Federal Project; 5. Irrigation District

App. No. Decree No.	NAME OF APPROPRIATOR TO WHOM DECREED	NAME OF STREAM	Date App. Date Priority	Miner's Inches	In Use	NAME OF DITCH (Water Delivered By)	No.	R/F	Present Irr. Acres	Irrigable Acres
A-1604	U. S. A.	U.T. Fourchette Creek (P.R.- 34, 18 A/F	8-12-59	All	Stock					
A-1605	U. S. A.	U.T. Fourchette Cr. (P.R.-50; 33A/F)	8-12-59	All	Stock					
A-1606	U. S. A.	U.T. Fourchette Creek (P.R. -51; 23 A/F)	8-12-59	All	Stock					
A-1612	U. S. A.	U.T. Fourchette Creek (Tower Res. 19 A/F)	8-12-59	All	Stock					
A-1695	U. S. A.	U.T. Telegraph Creek (W.B. Res.)	9-17-62	All	Stock					
A-1696	U. S. A.	U.T. Telegraph Creek (Ross Ret. Res.)	11-14-63	All	Stock					
A-1697	U. S. A.	U.T. Telegraph Creek (Jeff Ret. Res.)	11-14-63	All	Stock					
A-1704	U. S. A.	U.T. Telegraph Cr. (McNeil Res.)	9-17-62	All	Stock					

NOTE: R—Denotes Regular Irrigation. F—Flood Irrigation.

Adequate Supply: Yes..... No..... Explain .....

Remarks .....

River Basin .....

Also in: Plat No. Twp. Rge	Plat No. Twp. Rge	Plat No. Twp. Rge
Plat No. Twp. Rge	Plat No. Twp. Rge	Plat No. Twp. Rge

Information From: Field Survey

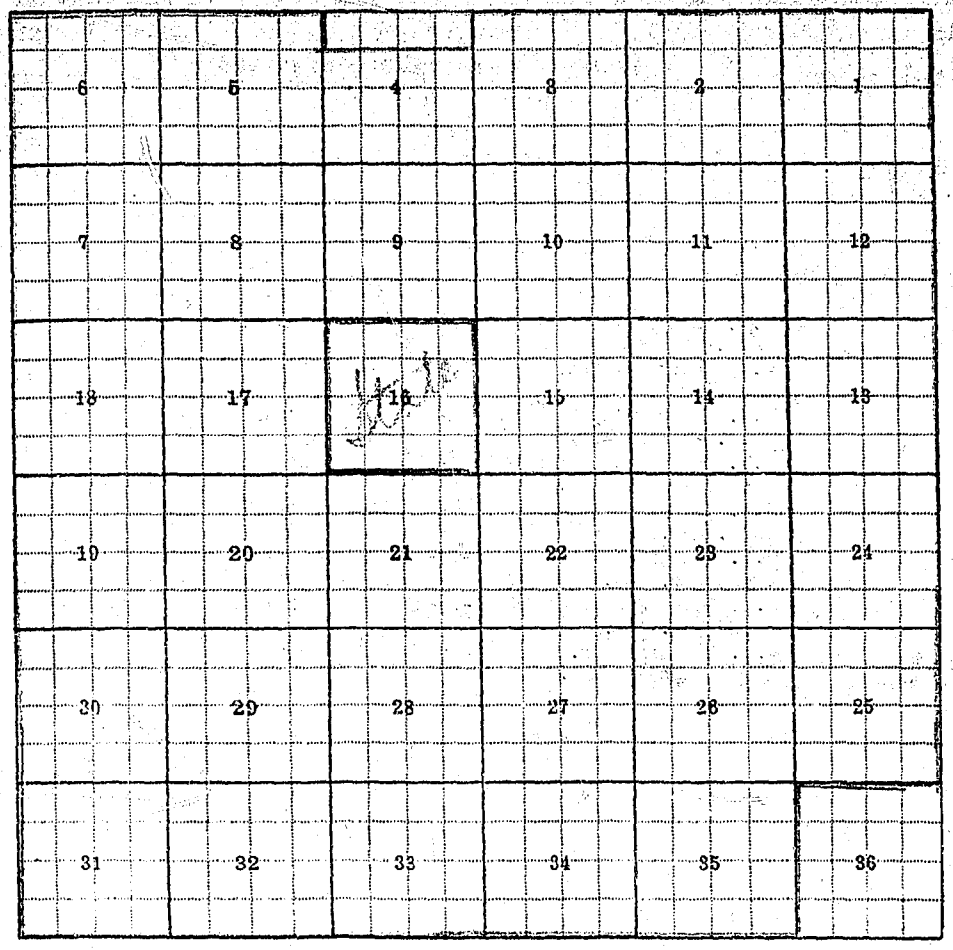

Land Ownership.....

.....

.....

F-1-A

County Phillips T23N R30E Plat No. 138

Farm Checked: Date Sept. 26, 1967

MONTANA WATER RESOURCES BOARD
Water Resources Survey

Photo No. All

By B. Pipe

Legal Land Owner U. S. A. (Continued) Address

Operator Address

Water is delivered by:— 1. Private System; 2. Ditch Company; 3. State Project; 4. Federal Project; 5. Irrigation District

App. No. Decree No.	NAME OF APPROPRIATOR TO WHOM DECREED	NAME OF STREAM	Date App. Date Priority	Miner's Inches	In Use	NAME OF DITCH (Water Delivered By)	No.	R/F	Present Irr. Acres	Irrigable Acres
A-1708	U. S. A.	U.T. Telegraph Creek	12-12-61	All	Stock					
		(East Ret. Res. - 5 A/F)								
A-1710	U. S. A.	U.T. Telegraph Cr.	12-13-61	All	Stock					
		(Danny Ret. Res.- 2 A/F)								
A-1322	U. S. A.	U.T. Telegraph Cr.	7-13-59	All	Stock					
		(Barrett Res. 5 A/F)								
A-1399	U. S. A.	U.T. (Telegraph Creek)	7-24-59	All	Stock					
A-1715	U. S. A.	U.T. Telegraph Creek	7-24-59	All	Stock					
		PR- 20 Res: 4 A/F								

NOTE: R—Denotes Regular Irrigation. F—Flood Irrigation.

Adequate Supply: Yes..... No..... Explain.....

Remarks.....

River Basin

Also in: Plat No. Twp. Rge.	Plat No. Twp. Rge.	Plat No. Twp. Rge.
Plat No. Twp. Rge.	Plat No. Twp. Rge.	Plat No. Twp. Rge.

Information From:

Field Survey

F-1-A

County Phillips T.23N R.30E Plat No. 138

Farm Checked: Date Sept. 22, 1967

MONTANA WATER RESOURCES BOARD
Water Resources Survey

Photo No. 13W-142

By B. Pipe

Legal Land Owner U. S. A. Address

Operator Wade McNeil* Address Regina, Montana

Water is delivered by:— X1. Private System; 2. Ditch Company; 3. State Project; 4. Federal Project; 5. Irrigation District

App. No. Decree No.	NAME OF APPROPRIATOR TO WHOM DECREED	NAME OF STREAM	Date App. Date Priority	Miner's Inches	In Use	NAME OF DITCH (Water Delivered By)	No.	R/F	Present Irr. Acres	Irrigable Acres
A-1232	Wade McNeil	U.T. of Third Creek	2-26-58	400	Yes	McNeil Dam & Dikes	1	F	6	

NOTE: R—Denotes Regular Irrigation. F—Flood Irrigation.

Adequate Supply: Yes No Explain

Remarks

*using but not leasing from U. S. A.

River Basin Missouri River

Also in: Plat No. Twp. Rge.	Plat No. Twp. Rge.	Plat No. Twp. Rge.
Plat No. Twp. Rge	Plat No. Twp. Rge.	Plat No. Twp. Rge.

Information From:

Wade McNeil

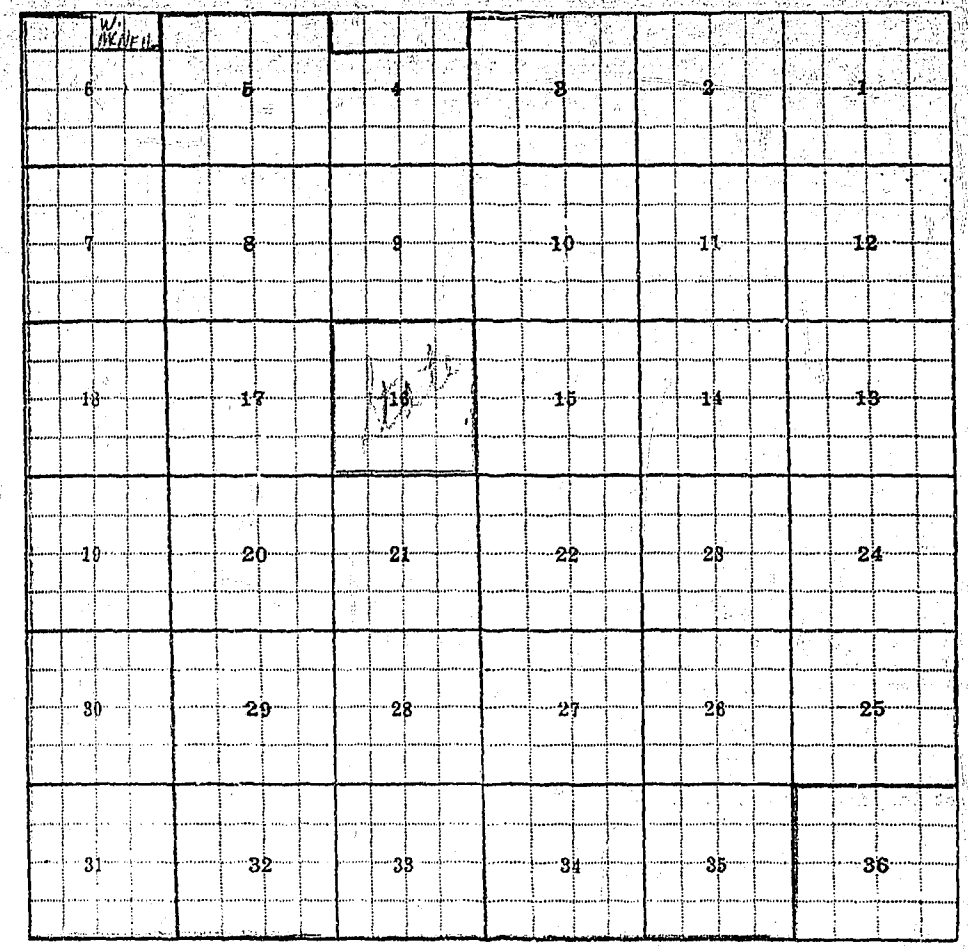

Land Ownership.....

.....

.....

139

T23N-R31E

F-1-A

County Phillips T.23N. R. 31E. Plat No. 139

Farm Checked: Date 9/29/67

MONTANA WATER RESOURCES BOARD
Water Resources Survey

Photo No. 18W-60

By B. Pipe

Legal Land Owner E. Ray & Daniel G. Shores Address Regina, Montana

Operator E. Ray Shores Address Same

Water is delivered by:— x Private System; 2. Ditch Company; 3. State Project; 4. Federal Project; 5. Irrigation District

App. No. Decree No.	NAME OF APPROPRIATOR TO WHOM DECREED	NAME OF STREAM	Date App. Date Priority	Miner's Inches	In Use	NAME OF DITCH (Water Delivered By)	No.	R/F	Present Irr. Acres	Irrigable Acres
A-935	Earl Shores	Telegraph Creek	7-28-30	All	Yes	Shore Dam-Ditch & Dikes	1	F	120	65
A-797	Clarence H. Hall	Second Creek	10-6-30	All	Yes/Part					
	POD - Dam located at or near W. Boundary of NESE, Sec. 31, T. 24N - R. 31E.								144	

NOTE: R—Denotes Regular Irrigation. F—Flood Irrigation.

Adequate Supply: Yes..... No..... Explain.....

Remarks.....

River Basin Missouri River

Also in: Plat No. 127 Twp. 24N Rge 31	Plat No..... Twp..... Rge.....	Plat No..... Twp..... Rge.....
Plat No..... Twp..... Rge.....	Plat No..... Twp..... Rge.....	Plat No..... Twp..... Rge.....

Information From:
E. Ray and Earl Shores

6	5	4	3	2	1
7	8	9	10	11	12
18	17	16	15	14	13
19	20	21	22	23	24
30	29	28	27	26	25
31	32	33	34	35	36

Land Ownership

F-1-A

County Phillips

T.23N. R. 31E. Plat No. 139

Farm Checked: Date Sept. 29, 67

MONTANA WATER RESOURCES BOARD

Water Resources Survey

Photo No. 18W-62

By B. Pipe

Legal Land Owner U. S. A. Address

Operator E. Ray Shores Address Regina, Mont.

Water is delivered by:— 1. Private System; 2. Ditch Company; 3. State Project; 4. Federal Project; 5. Irrigation District

App. No. Decree No.	NAME OF APPROPRIATOR TO WHOM DECREED	NAME OF STREAM	Date App. Date Priority	Miner's Inches	In Use	NAME OF DITCH (Water Delivered By)	No.	R/F	Present Irr. Acres	Irrigable Acres
* A-936	Shores Bros. Co.	Telegraph Creek	12-9-30	All	Yes	Shores Dams & Dikes	1	F	3	
	POD SWSW Sec. 33 T. 24N - R. 31E									

NOTE: R—Denotes Regular Irrigation. F—Flood Irrigation.

Adequate Supply: Yes..... No..... Explain

Remarks

* From Folder # 127

River Basin Missouri River

Also in: Plat No. Twp. Rge.	Plat No. Twp. Rge.	Plat No. Twp. Rge.
Plat No. Twp. Rge.	Plat No. Twp. Rge.	Plat No. Twp. Rge.

Information From:

E. Ray & Earl Shores

6	5	4	3	2	1
7	8	9	10	11	12
18	17	16	15	14	13
19	20	21	22	23	24
30	29	28	27	26	25
31	32	33	34	35	36

Land Ownership.....

.....

.....

F-1-A

County Phillips

T23N R 31E Plat No. 139

Farm Checked: Date Oct. 10, 67

MONTANA WATER RESOURCES BOARD

Water Resources Survey

Photo No. 14W-36; 76

By B. Pipe

Legal Land Owner U. S. A. Address

Operator Wiederrick Bros. Address Regina, Montana

Water is delivered by:— K Private System; 2. Ditch Company; 3. State Project; 4. Federal Project; 5. Irrigation District

App. No. Decree No.	NAME OF APPROPRIATOR TO WHOM DECREED	NAME OF STREAM	Date App. Date Priority	Miner's Inches	In Use	NAME OF DITCH (Water Delivered By)	No.	R/F	Present Irr. Acres	Irrigable Acres
Use	Dan Wiederrick	U. T. Telegraph Cr.	1930?		Yes	Wiederrick Dikes	1	F	11	

NOTE: R—Denotes Regular Irrigation. F—Flood Irrigation.

Adequate Supply: Yes..... No..... Explain.....

Remarks

River Basin Missouri River

Also in: Plat No. Twp. Rge.	Plat No. Twp. Rge.	Plat No. Twp. Rge.
Plat No. Twp. Rge.	Plat No. Twp. Rge.	Plat No. Twp. Rge.

Information From:

Dan Wiederrick

6	5	4	3	2	1
7	8	9	10	11	12
18	17	16	15	14	13
19	20	21	22	23	24
30	29	28	27	26	25
31	32	33	34	35	36

Land Ownership.....

F-1-A

County Phillips

T23N R. 31E Plat No. 139

Farm Checked: Date Sept. 6, 1967

MONTANA WATER RESOURCES BOARD

Water Resources Survey

Photo No. All except 18W-60

By B. Pipe

Legal Land Owner U. S. A. Address

Operator Address

Water is delivered by: 1. Private System; 2. Ditch Company; 3. State Project; 4. Federal Project; 5. Irrigation District

App. No. Decree No.	NAME OF APPROPRIATOR TO WHOM DECREED	NAME OF STREAM	Date App. Date Priority	Miner's Inches	In Use	NAME OF DITCH (Water Delivered By)	No.	R/F	Present Irr. Acres	Irrigable Acres
A-1532	U. S. A.	U.T. Box Elder Cle.	7-14-59	All	Stock					
		Crippled Bull Res. 2 A/F								
A-1709	U. S. A.	U.T. Telegraph Creek	12-13-61	All	Stock					
		Dry Coulee R. R. - 5 A/F								
A-1712	U. S. A.	U.T. Telegraph Creek	12-8-61	All	Stock					
		Crazy Horse R. R. 4 A/F								
A-1713	U. S. A.	U.T. Telegraph Creek	12-8-61	All	Stock					
		Peck Ret. Res. 2 A/F								
A-1319	U. S. A.	U.T. Telegraph Creek	8-13-59	All	Stock					
		Corporal Reservoir								
A-1321	U. S. A.	U.T. Telegraph Creek	6-25-59	All	Stock					
		Broken Bridge Res. 2 A/F								
A-1354	U. S. A.	U. T. Missouri River	9-17-62	All	Stock					
		Box Elder Res.								
A-1371	U. S. A.	U.T. Missouri River	9-17-62	All	Stock					
			(PR 113)							
A-1531	U. S. A.	U.T. Box Elder Coulee Stratton Res. 2 A/F	7-14-59	All	Stock					

Adequate Supply: Yes ..... No ..... Explain

Remarks

River Basin Missouri River

Also in: Plat No. Twp. Rge.	Plat No. Twp. Rge.	Plat No. Twp. Rge.
Plat No. Twp. Rge.	Plat No. Twp. Rge.	Plat No. Twp. Rge.

Information From: Field Survey



Land Ownership.....

.....

.....

F-1-A

County Phillips T23N R. 31E Plat No. 139

Farm Checked: Date Oct. 10, 1967

MONTANA WATER RESOURCES BOARD

Water Resources Survey

Photo No. 18W-60; 14W-36; 76

By B. Pipe

Legal Land Owner Daniel Wiederrick Address Regina

Operator Wiederrick Bros. Address Same

Water is delivered by: 1. Private System; 2. Ditch Company; 3. State Project; 4. Federal Project; 5. Irrigation District

App. No. Decree No.	NAME OF APPROPRIATOR TO WHOM DECREED	NAME OF STREAM	Date App. Date Priority	Miner's Inches	In Use	NAME OF DITCH (Water Delivered By)	No.	R/F	Present Irr. Acres	Irrigable Acres
A-941	Lottie Lee Kennedy	E. Fork Telegraph Cr.	4-1-15	All	Yes	Wiederrick Dam & Dikes	1	F	140	
A-949	B. E. Barrett	Third Creek	7-13-49	All	Yes	Wiederrick Dam & Dikes	1	F	144	
A-802	Thomas I. Stratton	Second Creek	6-5-39	All	Yes	Wiederrick Dam & Dikes	1	F	5	
	POD A dam situated on	SE¼NE¼, Sec. 7, T. 23N -	R. 31E.							
A-952	Howard W. Jones	Third Creek	6-18-20	All	Yes	Wiederrick Dam & Dikes	1	F	144	
	POD SENW, Sec. 18, T.	23N - R. 31E								
A-1204	Howard W. Jones	Unnamed Coulee	12-8-15	All	Yes	Wiederrick Dam & Dikes	1	F	38	
A-1254	Joseph E. Reynolds	Coulee in SW¼, Sec. 17	1-1-16	All	Yes	Wiederrick Dam & Dikes	1	F	5	
		T. 23N - R. 31E.								
		POD Reservoir runs thru	Sec. 20,	T. 23N - R.	31E					
A-219	Joseph E. Reynolds	Box Elder Creek	5- -08	200	Yes	Wiederrick Dam & Dikes	1	F	62	
A-227	Gladys Wiederick	Box Elder Creek	1910	200	Yes	Wiederrick Dam & Dikes	1	F	62	
A-933	Joseph E. Reynolds	Telegraph Creek	Spring-1908	200	Yes	Wiederrick Dam & Dikes	1	F	21	

NOTE: R—Denotes Regular Irrigation. F—Flood Irrigation.

Adequate Supply: Yes ..... No ..... Explain .....

Remarks .....

River Basin Missouri River

Also in: Plat No. ..... Twp. ..... Rge.	Plat No. ..... Twp. ..... Rge.	Plat No. ..... Twp. ..... Rge. .....
Plat No. ..... Twp. ..... Rge.	Plat No. ..... Twp. ..... Rge.	Plat No. ..... Twp. ..... Rge. .....

Information From:

Dan Wiederrick



Land Ownership .....

.....

.....

140
T23N-R32E

F-1-A

County Phillips T23N R32E Plat No 140

Farm Checked: Date 10-10-67

MONTANA WATER RESOURCES BOARD
Water Resources Survey

Photo No. 18W - 66, 13W - 124, 125, 126; 14W - 46, 42, 44, 69

By Al Smith

Legal Land Owner Lucy W. Arnott Address Malta

Operator W. A. Barnard (Father) Address Malta

Water is delivered by:— 1. Private System; 2. Ditch Company; 3. State Project; 4. Federal Project; 5. Irrigation District

App. No. Decree No.	NAME OF APPROPRIATOR TO WHOM DECREED	NAME OF STREAM	Date App. Date Priority	Miner's Inches	In Use	NAME OF DITCH (Water Delivered By)	No.	R/F	Present Irr. Acres	Irrigable Acres
A-944	Jas. T. Barnard	S. Fk. Telegraph Cr.	6-15-15	All	No					

NOTE: R—Denotes Regular Irrigation. F—Flood Irrigation.

Adequate Supply: Yes ..... No X ..... Explain .....

Remarks .....

River Basin Missouri River

Also in: Plat No. ..... Twp. ..... Rge.	Plat No. ..... Twp. ..... Rge.	Plat No. ..... Twp. ..... Rge. .....
Plat No. ..... Twp. ..... Rge.	Plat No. ..... Twp. ..... Rge.	Plat No. ..... Twp. ..... Rge. .....

Information From:
W. A. Barnard



Land Ownership .....

.....

.....

F-1-A

County Phillips T.23N R.32E Plat No. 140

Farm Checked: Date October 2, 1967

MONTANA WATER RESOURCES BOARD

Water Resources Survey

Photo No. 14W - 42

By Al Smith

Legal Land Owner U. S. A. Address Malta

Operator Address

Water is delivered by:— 1. Private System; 2. Ditch Company; 3. State Project; 4. Federal Project; 5. Irrigation District

App. No. Decree No.	NAME OF APPROPRIATOR TO WHOM DECREED	NAME OF STREAM	Date App. Date Priority	Miner's Inches	In Use	NAME OF DITCH (Water Delivered By)	No.	R/F	Present Irr. Acres	Irrigable Acres
A-1711	U. S. A.	U. T. Telegraph Cr.	12-13-61	All	Stock	Dead Calf Ret. Res. 2.5 A.F.				

NOTE: R—Denotes Regular Irrigation. F—Flood Irrigation.

Adequate Supply: Yes ..... No X Explain

Remarks

River Basin Missouri River

Also in: Plat No.	Twp.	Rge	Plat No.	Twp.	Rge	Plat No.	Twp.	Rge
Plat No.	Twp.	Rge	Plat No.	Twp.	Rge	Plat No.	Twp.	Rge

Information From:

Field Survey

6	5	4	3	2	1
7	8	9	10	11	12
18	17	16	15	14	13
19	20	21	22	23	24
30	29	28	27	26	25
31	32	33	34	35	36

Land Ownership.....

.....

.....

141
T23N R33E

F-1-A

County Phillips

T 23N R 33E Plat No. 141

Farm Checked: Date 10-3-67

MONTANA WATER RESOURCES BOARD
Water Resources Survey

Photo No. 13W - 122, 121, 120
14W - 48, 49

By Al Smith

Legal Land Owner Virginia Lee Koss Address Malta

Operator Adam Koss (husband) Address Malta

Water is delivered by:— 1. Private System; 2. Ditch Company; 3. State Project; 4. Federal Project; 5. Irrigation District

App. No. Decree No.	NAME OF APPROPRIATOR TO WHOM DECREED	NAME OF STREAM	Date App. Date Priority	Miner's Inches	In Use	NAME OF DITCH (Water Delivered By)	No.	R/F	Present Irr. Acres	Irrigable Acres
A-943	Peter Walfrid Risen	No. Pine Fork - Telegraph Creek	4-13-08	200	No					

NOTE: R—Denotes Regular Irrigation. F—Flood Irrigation.

Adequate Supply: Yes..... No. X..... Explain.....

Remarks.....

River Basin Missouri River

Also in: Plat No. Twp. Rge.	Plat No. Twp. Rge.	Plat No. Twp. Rge.
Plat No. Twp. Rge.	Plat No. Twp. Rge.	Plat No. Twp. Rge.

Information From:
Adam Koss



Land Ownership.....

F-1-A

County Phillips Co. T 23N R 33E Plat No. 141

Farm Checked: Date 10-- -67

MONTANA WATER RESOURCES BOARD

Water Resources Survey

Photo No. 13W - 119, 118, 117

14W - 50, 51; 14W - 62

By Al Smith

Legal Land Owner John J. & Katheryn I. Smith Address Malta

Operator Address

Water is delivered by:— 1. Private System; 2. Ditch Company; 3. State Project; 4. Federal Project; 5. Irrigation District

App. No. Decree No.	NAME OF APPROPRIATOR TO WHOM DECREED	NAME OF STREAM	Date App. Date Priority	Miner's Inches	In Use	NAME OF DITCH (Water Delivered By)	No.	R/F	Present Irr. Acres	Irrigable Acres
A-613	John J. Smith	Upper McKay Coulee & Tribs.	5-15-55	All	Stock					
A-1229	Clarence S. McKay	A Coulee in Sec. 3	1908	200	Stock					

NOTE: R—Denotes Regular Irrigation. F—Flood Irrigation.

Adequate Supply: Yes No X Explain

Remarks

River Basin Missouri River

Also in: Plat No. Twp. Rge.	Plat No. Twp. Rge.	Plat No. Twp. Rge.
Plat No. Twp. Rge.	Plat No. Twp. Rge.	Plat No. Twp. Rge.

Information From:

John J. Smith



Land Ownership.....

142
T22N R23E

F-1-A

County Phillips T 22N R 23E Plat No. 142

Farm Checked: Date 9-28-67 Photo No. 14W - 148

By Ron and Dave

MONTANA WATER RESOURCES BOARD

Water Resources Survey

Legal Land Owner U. S. A. Address

Operator Address

Water is delivered by:— 1. Private System; 2. Ditch Company; 3. State Project; 4. Federal Project; 5. Irrigation District

App. No. Decree No.	NAME OF APPROPRIATOR TO WHOM DECREED	NAME OF STREAM	Date App. Date Priority	Miner's Inches	In Use	NAME OF DITCH (Water Delivered By)	No.	R/F	Present Irr. Acres	Irrigable Acres
A-1393	U. S. A.	Unnamed Trib. Missouri River	6-12-61	All	Stock	Bison Ret. Res. 4 A.F.				

NOTE: R—Denotes Regular Irrigation. F—Flood Irrigation.

Adequate Supply: Yes ..... No ..... Explain

Remarks

River Basin Missouri

Also in: Plat No. Twp. Rge.	Plat No. Twp. Rge.	Plat No. Twp. Rge.
Plat No. Twp. Rge.	Plat No. Twp. Rge.	Plat No. Twp. Rge.

Information From: Field

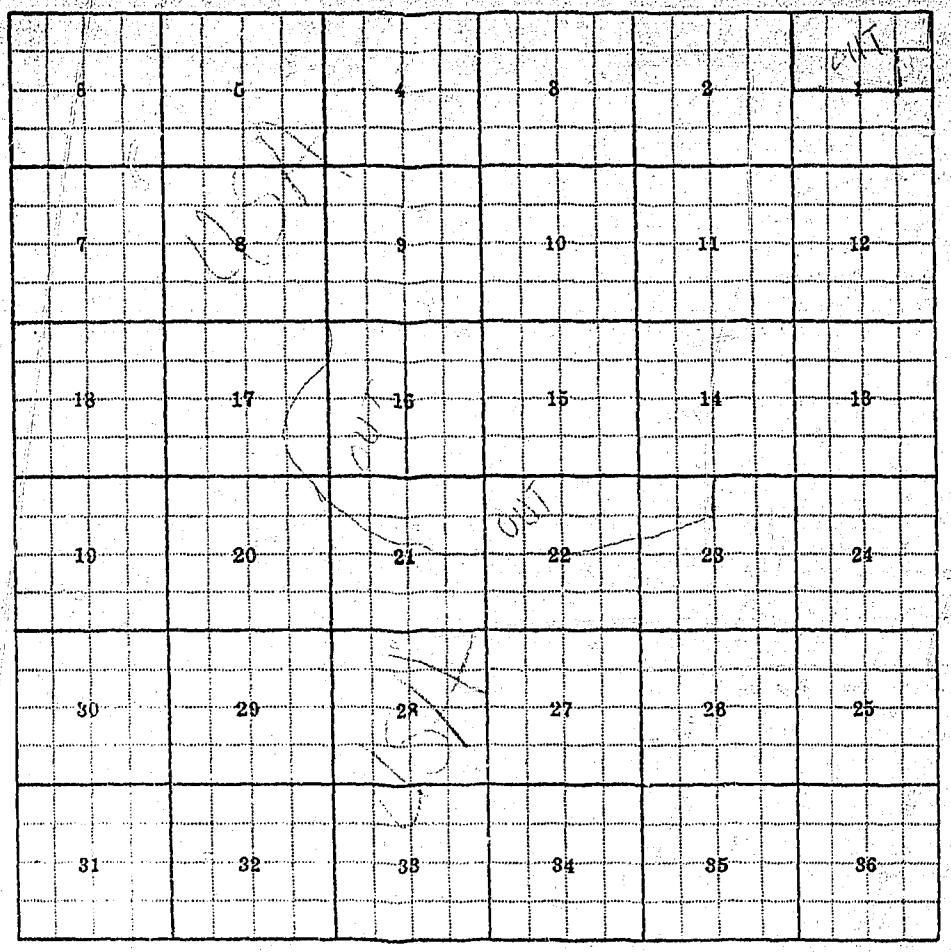

Land Ownership.....

.....

.....

F-1-A

County Phillips T.22N R.23E Plat No. 142

Farm Checked: Date 9-25-67 Photo No. 15W - 72

By Ron

MONTANA WATER RESOURCES BOARD

Water Resources Survey

Legal Land Owner U.S.A. Address

Operator Perry Irish Address

Water is delivered by:— 1. Private System; 2. Ditch Company; 3. State Project; 4. Federal Project; 5. Irrigation District

App. No. Decree No.	NAME OF APPROPRIATOR TO WHOM DECREED	NAME OF STREAM	Date App. Date Priority	Miner's Inches	In Use	NAME OF DITCH (Water Delivered By)	No.	R/F	Present Irr. Acres	Irrigable Acres
Use		Missouri River	1955	--	No		1	R	0	100

NOTE: R—Denotes Regular Irrigation. F—Flood Irrigation.

Adequate Supply: Yes..... No..... Explain.....

Remarks

Can be irrigated but has not been for the last three years.

Irrigation was started in 1955. Use is made of 140 acre-feet for crop irrigation.

River Basin Missouri

Also in:								
Plat No.	Twp.	Rge.	Plat No.	Twp.	Rge.	Plat No.	Twp.	Rge.
Plat No.	Twp.	Rge.	Plat No.	Twp.	Rge.	Plat No.	Twp.	Rge.

Information From:

Red Irish

6	5	4	3	2	1
7	8	9	10	11	12
18	17	16	15	14	13
19	20	21	22	23	24
30	29	28	27	26	25
31	32	33	34	35	36

Land Ownership.....

.....

.....

F-1-A

County Phillips T22N R23E Plat No 142

Farm Checked: Date 10-4-67

MONTANA WATER RESOURCES BOARD
Water Resources Survey

Photo No. 15W - 62, 63, 64

By Ron and Dave

Legal Land Owner U. S. A. Address

Operator Frank McCarthur Address Zortman

Water is delivered by:— 1. Private System; 2. Ditch Company; 3. State Project; 4. Federal Project; 5. Irrigation District

App. No. Decree No.	NAME OF APPROPRIATOR TO WHOM DECREED	NAME OF STREAM	Date App. Date Priority	Miner's Inches	In Use	NAME OF DITCH (Water Delivered By)	No.	R/F	Present Irr. Acres	Irrigable Acres
Use		Missouri River	1962	-	No	McCarthur Pump	1	R	0	85

NOTE: R—Denotes Regular Irrigation. F—Flood Irrigation.

Adequate Supply: Yes No Explain

Remarks

River Basin Milk River

Also in: Plat No. Twp. Rge.	Plat No. Twp. Rge.	Plat No. Twp. Rge.
Plat No. Twp. Rge.	Plat No. Twp. Rge.	Plat No. Twp. Rge.

Information From: Frank McCarthur and Casey Jones

6	5	4	3	2	1
7	8	9	10	11	12
18	17	16	15	14	13
19	20	21	22	23	24
30	29	28	27	26	25
31	32	33	34	35	36

Land Ownership.....

143
T22N-R24E

F-1-A

County Phillips T.22N R.24E Plat No 143

Farm Checked: Date 9-5-67

MONTANA WATER RESOURCES BOARD
Water Resources Survey

Photo No. 15W - 74, 76

By Ron and Dave

Legal Land Owner U. S. A. Address

Operator Jim Kelsey Address Zortman

Water is delivered by:— X Private System; 2. Ditch Company; 3. State Project; 4. Federal Project; 5. Irrigation District

App. No. Decree No.	NAME OF APPROPRIATOR TO WHOM DECREED	NAME OF STREAM	Date App. Date Priority	Miner's Inches	In Use	NAME OF DITCH (Water Delivered By)	No.	R/F	Present Irr. Acres	Irrigable Acres
	U. S. A.	Missouri River			Yes	Kelsey Pumps	1	R	70	0

NOTE: R—Denotes Regular Irrigation. F—Flood Irrigation.

Adequate Supply: Yes..... No..... Explain.....

Remarks.....

River Basin Missouri River

Also in:								
Plat No.....	Twp.....	Rge.....	Plat No.....	Twp.....	Rge.....	Plat No.....	Twp.....	Rge.....
Plat No.....	Twp.....	Rge.....	Plat No.....	Twp.....	Rge.....	Plat No.....	Twp.....	Rge.....

Information From:
Jim Kelsey/Casey Jones

6	5	4	3	2	1
7	8	9	10	11	12
18	17	16	15	14	13
19	20	21	22	23	24
30	29	28	27	26	25
31	32	33	34	35	36

Land Ownership .....

F-1-A

County Phillips

T22N R24E Plat No 143

Farm Checked: Date 9-5-67

MONTANA WATER RESOURCES BOARD

Water Resources Survey

Photo No 14W-151, 153, 15W-56

15W-76

By Ron and Dave

Legal Land Owner U. S. A. Address

Operator Address

Water is delivered by:— 1. Private System; 2. Ditch Company; 3. State Project; 4. Federal Project; 5. Irrigation District

App. No. Decree No.	NAME OF APPROPRIATOR TO WHOM DECREED	NAME OF STREAM	Date App. Date Priority	Miner's Inches	In Use	NAME OF DITCH (Water Delivered By)	No.	R/F	Present Irr. Acres	Irrig. ble Acre.
A-855	U. S. A.	Sippary Ann Coulee	10-27-54	All	Stock	Cedar Coulee Res. 1.2 A. F.				
A-1592	U. S. A.	U.T. Duvall Cr.	6-7-61	All	Stock	Duvall Res. 4 A. F.				
A-1309	U. S. A.	U.T. Missouri River	10-26-54	All	Stock	Crossed Stickes Res. 3.7 A. F.				
A-1333	U. S. A.	U.T. Sippary Ann Cr.	4-30-57	25,000	Stock	Big Pine Res. 3 A.F.				
A-1346	U. S. A.	U.T. Missouri R.	2-13-62	All	Stock	Spink Res. 6 A. F.				

NOTE: R—Denotes Regular Irrigation. F—Flood Irrigation.

Adequate Supply: Yes..... No..... Explain.....

Remarks.....

River Basin Missouri River

Also in: Plat No..... Twp..... Rge.....	Plat No..... Twp..... Rge.....	Plat No..... Twp..... Rge.....
Plat No..... Twp..... Rge.....	Plat No..... Twp..... Rge.....	Plat No..... Twp..... Rge.....

Information From: Field Survey

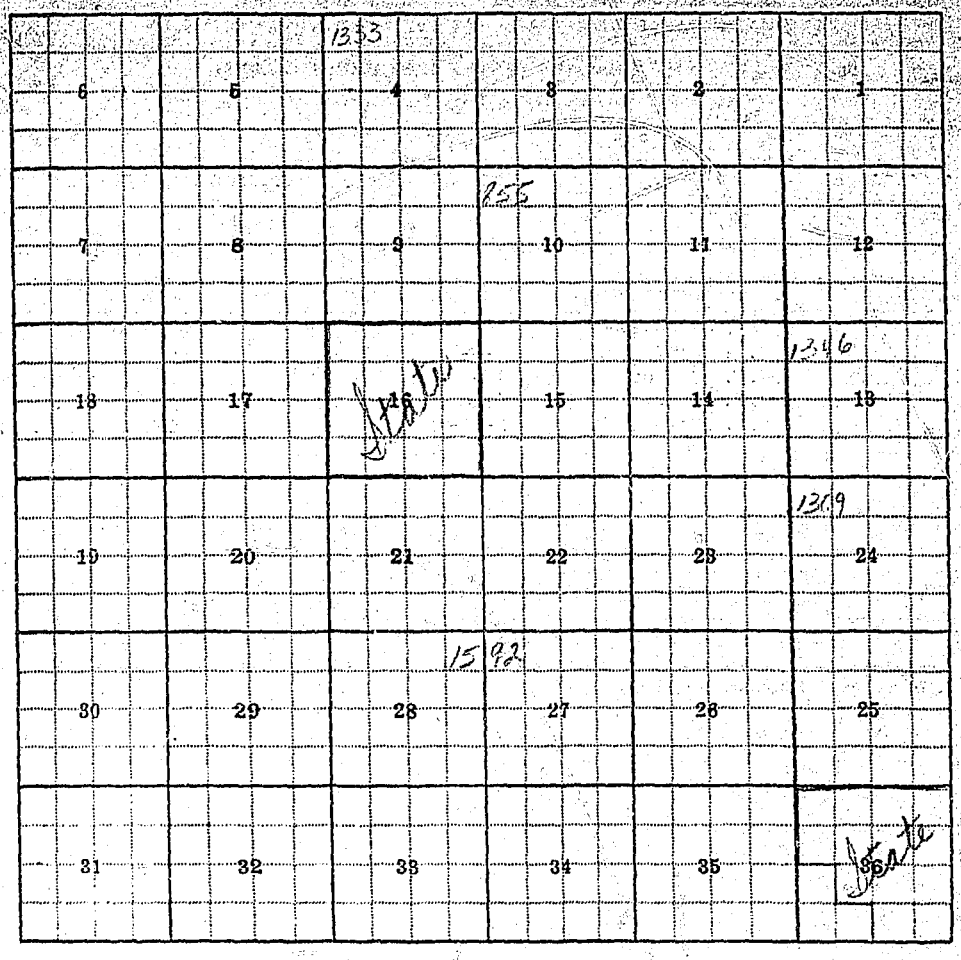

Land Ownership.....

144
T22N-R25E

F-1-A

County Phillips T 22N R 25E Plat No. 144

Farm Checked: Date 9-18-67

MONTANA WATER RESOURCES BOARD
Water Resource Survey

Photo No. 15W-50, 52, 54, 155, 157, 159, 79, 81, 83

By Ron

Legal Land Owner U. S. A. Address

Operator Address

Water is delivered by:— 1. Private System; 2. Ditch Company; 3. State Project; 4. Federal Project; 5. Irrigation District

App. No. Decree No.	NAME OF APPROPRIATOR TO WHOM DECREED	NAME OF STREAM	Date App. Date Priority	Minor's Inches	In Use	NAME OF DITCH (Water Delivered By)	No.	R/F	Present Irr. Acres	Irrigable Acres
A-1308	U. S. A.	U.T. Missouri River	1-17-61	All	Stock	Dead Calf Res.				
A-1311	U. S. A.	U.T. Missouri River	1-17-61	All	Stock	Manning Coral Res.				
A-1346	U. S. A.	U.T. Missouri River	2-13-62	All	Stock	Spink Ret. Res.				
A-1355	U. S. A.	U.T. Missouri River	2-13-62	All	Stock	Manny Ret. Res.				
A-1688	U. S. A.	U.T. Sippary Ann Cr.	6-12-61	All	Stock	Sippary Ann Ret. Res.				

NOTE: R—Denotes Regular Irrigation. F—Flood Irrigation.

Adequate Supply: Yes..... No..... Explain.....
Remarks.....

River Basin Missouri

Also in: Plat No. Twp. Rge.	Plat No. Twp. Rge.	Plat No. Twp. Rge.
Plat No. Twp. Rge.	Plat No. Twp. Rge.	Plat No. Twp. Rge.

Information From:
Field



Land Ownership

145
T22N-R26E

F-1-A

County Phillips

T22N R26E Plat No. 145

Farm Checked: Date 9-5-67

MONTANA WATER RESOURCES BOARD
Water Resources Survey

Photo No. 14W-161, 163, 15W-85, 5W-87, 48, 45, 44

By B. Kosena

Legal Land Owner U. S. A. Address

Operator Address

Water is delivered by:— 1. Private System; 2. Ditch Company; 3. State Project; 4. Federal Project; 5. Irrigation District

App. No. Decree No.	NAME OF APPROPRIATOR TO WHOM DECREED	NAME OF STREAM	Date App. Date Priority	Miner's Inches	In Use	NAME OF DITCH (Water Delivered By)	No.	R/F	Present Irr. Acres	Irrigable Acres
A-1541	U. S. A.	U.T. C. K. Creek	1-17-61	All	Stock					
		P.R. 191 Res. 1.78 A.F.								
A-1675	U. S. A.	U.T. Seven Mile Creek	5-15-59	2,000	Stock					
		P.R. 210 Res. 3 A.F.								
A-1678	U. S. A.	U.T. Seven Mile Creek	9-17-62	All	Stock					
		Lugar Res.								
A-1680	U. S. A.	U. T. Seven Mile Creek	6-1-59	2,000	Stock					
		Antelope Ret. Res. 3 A/F								
A-1681	U. S. A.	U. T. Seven Mile Cr.	6-19-59	2,000	Stock					
		Wilder Ridge Res. 3.5 A.F.								
A-1682	U. S. A.	U.T. Seven Mile Cr.	6-1-59	2,000	Stock					
		Duck Ret. Res. 3 A/F								
A-1683	U. S. A.	U.T. Seven Mile Cr.	6-15-57	9,560	Stock					
		Crooked Wash Res. 8A/F								
A-1307	U. S. A.	U.T. (Sony Ft. Res.)	2-2-61	All	Stock					

NOTE: R—Denotes Regular Irrigation. F—Flood Irrigation.

Adequate Supply: Yes..... No..... Explain.....

Remarks.....

River Basin Missouri

Also in: Plat No. Twp. Rge.	Plat No. Twp. Rge.	Plat No. Twp. Rge.
Plat No. Twp. Rge.	Plat No. Twp. Rge.	Plat No. Twp. Rge.

Information From:

Field Survey

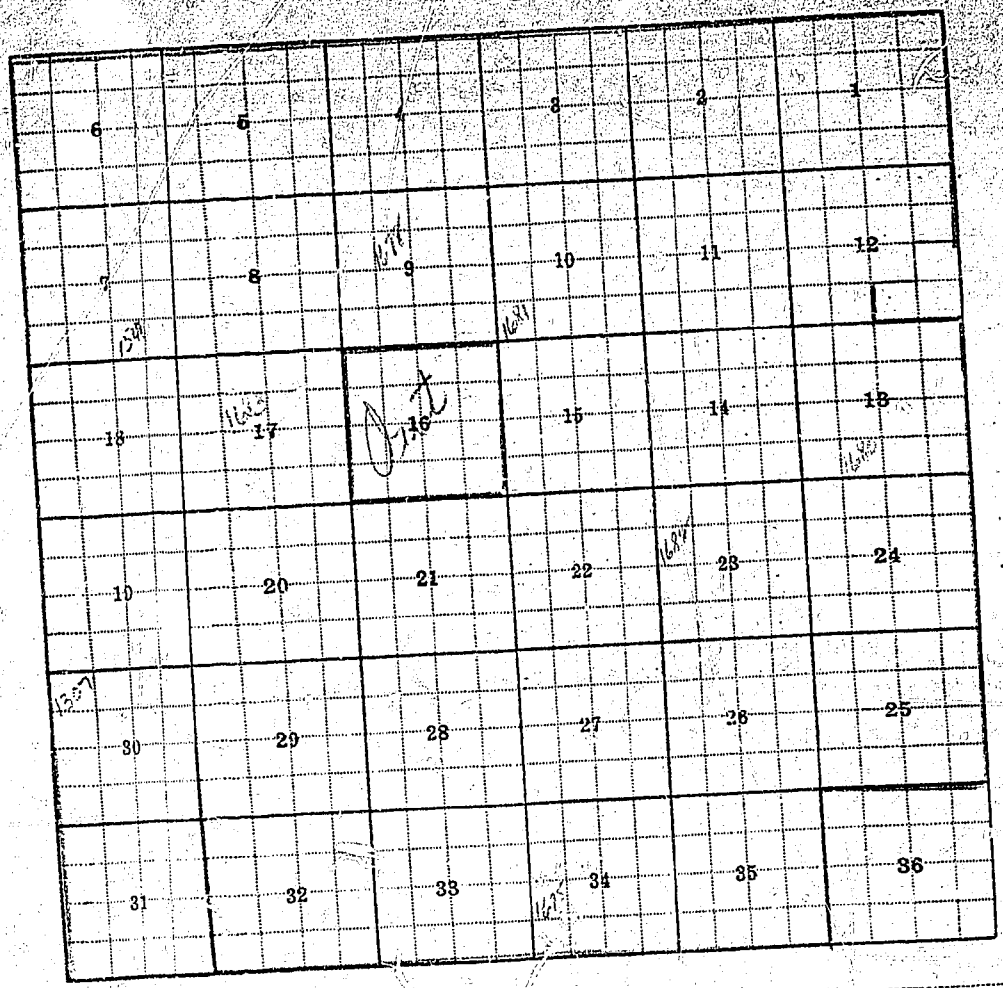

Land Ownership.....

146
T22N R27E

F-1-A

County Phillips

T22N R27E Plat No 146

Farm Checked: Date 9-7-67

MONTANA WATER RESOURCES BOARD
Water Resources Survey

Photo No 15W-43, 42, 94, 90
14W - 171, 170, 166

By B. Kosena

Legal Land Owner U. S. A. Address

Operator Address

Water is delivered by:— 1. Private System; 2. Ditch Company; 3. State Project; 4. Federal Project; 5. Irrigation District

App. No. Decree No.	NAME OF APPROPRIATOR TO WHOM DECREED	NAME OF STREAM	Date App. Date Priority	Miner's Inches	In Use	NAME OF DITCH (Water Delivered By)	No.	R/F	Present Irr. Acres	Irrigable Acres
A-683	U. S. A.	Nichols Cr.	5-25-57	5,600	Stock					
		Many Deer Res. 6.5 A/F								
A-1519	U. S. A.	U.T. Beauchamp Cr.	5-15-59	2,000	Stock					
		Dan Res. 3 A/F								
A-1522	U. S. A.	U.T. Beauchamp Cr.	5-15-59	2,000	No	Wildcat Res. 3.5 A/F				
A-1642	U. S. A.	U.T. Nichols Coulee	5-15-59	2,000	No	Cliff Ret. Res.				
A-1676	U. S. A.	U.T. Seven Mile Cr.	9-17-62	All	Stock					
		P. R. 127 Res.								
A-1692	U. S. A.	U.T. Spring Cr.	6-18-57	5,400	No	Highlines Res. 9A/F				
A-1357	U. S. A.	U.T. Missouri River	12-13-61	All		Elk Ret. Res. 5 A/F				

NOTE: R—Denotes Regular Irrigation. F—Flood Irrigation.

Adequate Supply: Yes..... No..... Explain.....
Remarks.....

River Basin Missouri

Also in: Plat No.	Twp.	Rge.	Plat No.	Twp.	Rge.	Plat No.	Twp.	Rge.
Plat No.	Twp.	Rge.	Plat No.	Twp.	Rge.	Plat No.	Twp.	Rge.

Information From:
Field Survey

6	5	4	3	2	1
7	8	9	10	11	12
18	17	16	15	14	13
19	20	21	22	23	24
30	29	28	27	26	25
31	32	33	34	35	36

Land Ownership

147
T22N-R28E

F-1-A

County Phillips T.22N. R.28E. Plat No. 147

Farm Checked: Date 10-11-67

MONTANA WATER RESOURCES BOARD
Water Resources Survey

Photo No. All

By Archie

Legal Land Owner U. S. A. Address

Operator Address

Water is delivered by:— 1. Private System; 2. Ditch Company; 3. State Project; 4. Federal Project; 5. Irrigation District

App. No. Decree No.	NAME OF APPROPRIATOR TO WHOM DECREED	NAME OF STREAM	Date App. Date Priority	Miner's Inches	In Use	NAME OF DITCH (Water Delivered By)	No.	R/F	Present Irr. Acres	Irrigable Acres
A-1509	U. S. A.	U. T. Beauchamp Creek	5-15-59	2,000	Stock	P.R. 214 Res. 4 A/F				
A-1511	U. S. A.	U. T. Beauchamp Creek	9-26-62	All	Stock	Opened Res.				
A-1517	U. S. A.	U. T. Beauchamp Creek	5-15-59	2,000	Stock	Novak Res. 2½ A/F				
A-1518	U. S. A.	U. T. Beauchamp Creek	7-10-59	2,000	Stock	Wildlife Ret. Res. 3A/F				
A-1520	U. S. A.	U. T. Beauchamp Creek	7-8-59	2,000	Stock	Big Rock Ret. Res. 4A/F				
A-1521	U. S. A.	U. T. Beauchamp Creek	6-1-59	2,000	Stock	Buckskin Ret. Res. 3½ A/F				
A-1522	U. S. A.	U. T. Beauchamp Creek	5-15-59	2,000	Stock	Wildcat Res. 3½ A/F				

NOTE: R—Denotes Regular Irrigation. F—Flood Irrigation.

Adequate Supply: Yes No Explain

Remarks

River Basin Missouri River

Also in: Plat No. Twp. Rge.	Plat No. Twp. Rge.	Plat No. Twp. Rge.
Plat No. Twp. Rge.	Plat No. Twp. Rge.	Plat No. Twp. Rge.

Information From:
Field

1522					
6	5	4	3	2	1
		Out		1511	Out
7	8	9	10	11	12
					1509
18	17	Out 16	15	14	13
		1521			
19	20	21	22	23	24
1518		1521 1517	1517		
30	29	28	27	26	25
1520					
31	32	33	34	35	36 Out

Land Ownership.....

148
T22N-R29E

F-1-A

County Phillips T 22N R 29E Plat No. 148

Farm Checked: Date 9-20-57

MONTANA WATER RESOURCES BOARD
Water Resources Survey

Photo No. 14W - 180, 182

By Archie

Legal Land Owner John and Martin Matovich Address Malta

Operator John Matovich Address Malta

Water is delivered by:— X Private System; 2. Ditch Company; 3. State Project; 4. Federal Project; 5. Irrigation District

App. No. Decree No.	NAME OF APPROPRIATOR TO WHOM DECREED	NAME OF STREAM	Date App. Date Priority	Miner's Inches	In Use	NAME OF DITCH (Water Delivered By)	No.	R/F	Present Irr. Acres	Irrigable Acres
A-455	John H. Town	Fourchette Cr.	2-6-05	400	Yes	John Matovich Ditch & Dikes	1	F	57.00	.0
A-443	Jacob S. Flegal	Fourchette Cr.	7-29-03	400	Yes	John Matovich Ditch & Dikes	1	F		

NOTE: R—Denotes Regular Irrigation. F—Flood Irrigation.

Adequate Supply: Yes..... No..... Explain.....

Remarks.....

River Basin Missouri River

Also in: Plat No. 137 Twp. 23N Rge 29E	Plat No. ..... Twp. ..... Rge.	Plat No. ..... Twp. ..... Rge .....
Plat No. ..... Twp. ..... Rge.	Plat No. ..... Twp. ..... Rge.	Plat No. ..... Twp. ..... Rge .....

Information From:
John Matovich

6	5	4	3	2	1
7	8	9	10	11	12
18	17	16	15	14	13
19	20	21	22	23	24
30	29	28	27	26	25
31	32	33	34	35	36

Land Ownership .....

F-1-A

County Phillips T. 22N. R29E. Plat No. 48

Farm Checked: Date 9-21-67

MONTANA WATER RESOURCES BOARD

Water Resources Survey

Photo No. 14W-178, 180

By Archie

Legal Land Owner Martin and Hazel Sandvick Address Malta

Operator Martin Sandvick Address Malta

Water is delivered by:— X Private System; 2. Ditch Company; 3. State Project; 4. Federal Project; 5. Irrigation District

App. No. Decree No.	NAME OF APPROPRIATOR TO WHOM DECREED	NAME OF STREAM	Date App. Date Priority	Miner's Inches	In Use	NAME OF DITCH (Water Delivered By)	No.	R/F	Present Irr. Acres	Irrigable Acres
* Use Right	Martin Sandvick	North Coulee	1952		Yes	Sandvick Ditch & Dikes	1	F	24.00	0
* Use	Martin Sandvick	Tribs of Fourchette Cr.	1952		Yes	Sandvick Ditch and Dikes	1	F	5.00	0

NOTE: R—Denotes Regular Irrigation. F—Flood Irrigation.

Adequate Supply: Yes..... No..... Explain.....

Remarks ** In use 10 to 15 years

* Irr. in Sec. 3 west side of Fourchette. Irr from U.T. of Fourchette Cr. East side of Cr. from North Coulee

River Basin Missouri River

Also in: Plat No. 136 Twp. 23N Rge. 28E	Plat No. 137 Twp 23N Rge 29E	Plat No. Twp. Rge.
Plat No. Twp. Rge.	Plat No. Twp. Rge.	Plat No. Twp. Rge.

Information From: Martin Sandvick



Land Ownership.....

.....

.....

F-1-A

County Phillips T22N R29E Plat No. 148

Farm Checked: Date 9-20-67 **MONTANA WATER RESOURCES BOARD** Photo No. All

Water Resources Survey

By Archie

Legal Land Owner U. S. A. Address

Operator Address

Water is delivered by:— 1. Private System; 2. Ditch Company; 3. State Project; 4. Federal Project; 5. Irrigation District

App. No. Decree No.	NAME OF APPROPRIATOR TO WHOM DECREED	NAME OF STREAM	Date App. Date Priority	Miner's Inches	In Use	NAME OF DITCH (Water Delivered By)	No.	R/F	Present Irr. Acres	Irrigable Acres
A-841	George W. Shellito	Shellito Coulee	7-15-1950	All	Stock					
A-1601	U. S. A.	U.T. Fourchette	11-14-63	All	Stock	Maggie Ret. Res.				
A-1621	U. S. A.	U.T. Howley Cr.	11-14-63	All	Stock	Jiggs Ret. Res.				
A-1313	U. S. A.	U.T. Missouri River	9-23-59	All	Stock	Bulk Res. (11 A/F)				
A-1314	U. S. A.	U.T. Missouri River	9-23-59	All	Stock	Shaw Res. (1 A/F)				
A-1315	U. S. A.	U.T. Missouri River	9-23-59	All	Stock	Darn Res. (3 A/F)				
A-1317	U. S. A.	U.T. Missouri River	9-23-59	All	Stock	Novack Res. (1 A/F)				
A-1318	U. S. A.	U.T. Missouri River	9-24-59	All	Stock	Hawley Res. (2 A/F)				
A-1407	U. S. A.	U.T. Missouri River	11-14-63	All	Stock					
A-1358	U. S. A.	U.T. Missouri River	12-12-61	All	Stock	John Ret. Res. (6 A/F)				
A-1364	U. S. A.	U.T. Missouri River	12-11-61	All	Stock					
A-1372	U. S. A.	U.T. Missouri River	9-17-62	All	Stock					
A-1392	U. S. A.	U.T. Missouri River	9-23-59	All	Stock					
A-1396	U. S. A.	U.T. Missouri River	8-6-59	All	Stock					

NOTE: R—Denotes Regular Irrigation. F—Flood Irrigation.

Adequate Supply: Yes No Explain

Remarks

River Basin Missouri River

Also in: Plat No. Twp. Rge.	Plat No. Twp. Rge.	Plat No. Twp. Rge.
Plat No. Twp. Rge.	Plat No. Twp. Rge.	Plat No. Twp. Rge.

Information From: Field

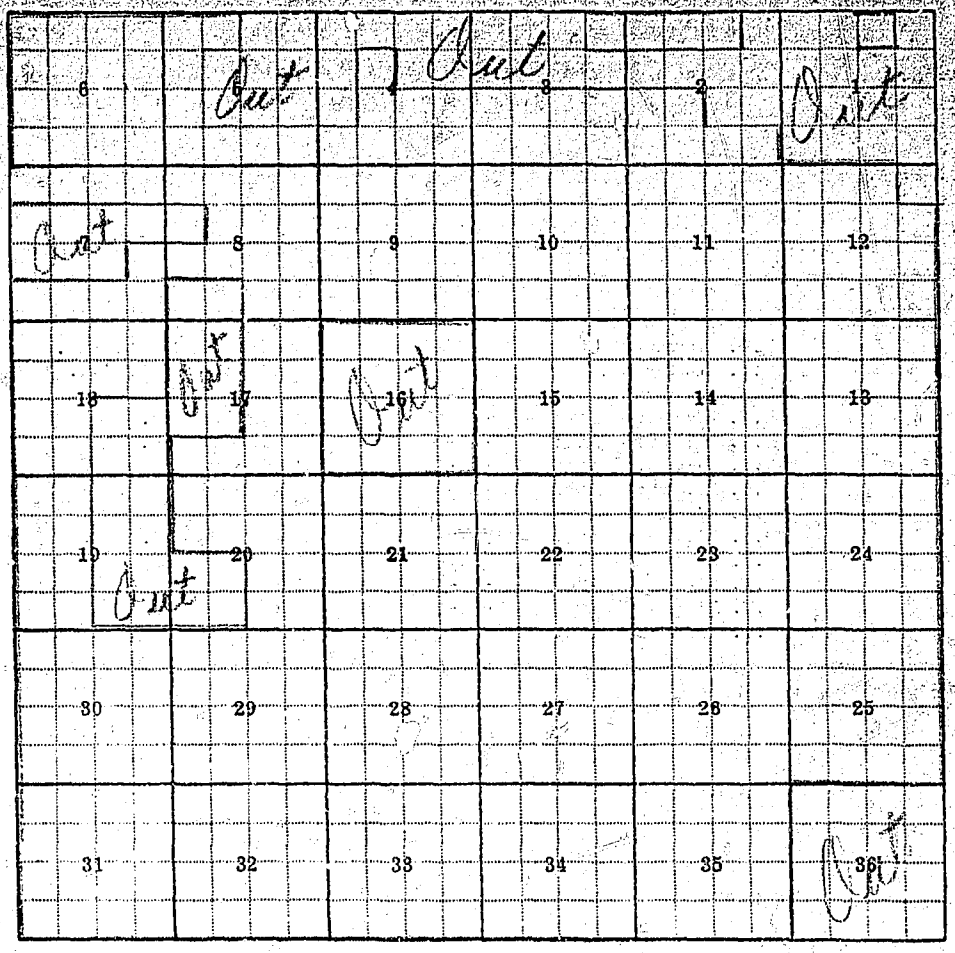

Land Ownership.....