F-1-A

County Phillips

Farm Checked: Date 10/3/67

By B. Kosena

STATE OF MONTANA
WATER CONSERVATION BOARD
Water Resources Survey

T. 25N R. 26E Plat No. 109

Photo No. 9W-158 9W-159
9W-160

Legal Land Owner Matador Ranch Inc. Address Dodson

Operator Ferdinand, Jean & John Itcaina Address Dodson

Water is delivered by:— (1.) Private System; 2. Ditch Company; 3. State Project; 4. Federal Project; 5. Irrigation District

App. No. Decree No.	NAME OF APPROPRIATOR TO WHOM DECREED	NAME OF STREAM	Date App. Date Priority	Miner's Inches	In Use	NAME OF DITCH (Water Delivered By)	No.	R/F	Present Irr. Acres	Irrigable Acres
* A-1023	Mary B. Coburn	Little Warm Spr. Cr.	11/2/99	120	Yes	Itcaina Ditch Sys.	1	F	545	0

NOTE: R—Denotes Regular Irrigation. F—Flood Irrigation.

Adequate Supply: Yes..... No..... Explain.....

Remarks.....

* Above water right would have to be on Beaver Creek - It was rechecked in courthouse records

River Basin Milk River

Also in:								
Plat No. 110	Twp. 25N	Rge. 27E	Plat No. 98	Twp. 26N	Rge. 27E	Plat No. 87	Twp. 27N	Rge. 26E
Plat No. 97	Twp. 26N	Rge. 26E	Plat No. 123	Twp. 24N	Rge. 27E	Plat No.	Twp.	Rge.

Information From:

Fred Itcaina

6	5	4	3	2	1 out
7	8	9	10 out	11	12
18	17	16	15	14	13
19	20	21	22	23	24
30	29	28	27	26	out 25
31	32	33	34	35	out 36

Land Ownership.....

110
T25N-R27E

F-1-A

County Phillips

Farm Checked: Date 9/22/67

By R. Kosena

STATE OF MONTANA
WATER CONSERVATION BOARD
Water Resources Survey

T. 25N R. 27E Plat No. 110

Photo No. 2W-128 2W-126

Legal Land Owner Alfred Edmond Address Malta

Operator " " Address "

Water is delivered by:— (1.) Private System; 2. Ditch Company; 3. State Project; 4. Federal Project; 5. Irrigation District

App. No. Decree No.	NAME OF APPROPRIATOR TO WHOM DECREED	NAME OF STREAM	Date App. Date Priority	Miner's Inches	In Use	NAME OF DITCH (Water Delivered By)	No.	R/F	Present Irr. Acres	Irrigable Acres
A-685	Edward James	Parrott Coulee	6/22/99	200	Yes	Edmond Ditch & Dike	1	R/F	226	0
A-721	Ren Crawford	Reservoir Coulee	8/30/19	600	Yes	System	"	"		
A-1168	Fred Edmond	U.N. Coulee	9/7/49	1,440	Yes		"	"		
A-689	Harrison Keller	Parrott Coulee	5/15/99	100	Yes		"	"		

NOTE: R—Denotes Regular Irrigation. F—Flood Irrigation.

Adequate Supply: Yes..... No..... Explain.....

Remarks.....

River Basin Milk River

Also in: Plat No. 98 Twp. 26N Rge 27E	Plat No. Twp. Rge.	Plat No. Twp. Rge.
Plat No. Twp. Rge.	Plat No. Twp. Rge.	Plat No. Twp. Rge.

Information From:
Mrs. Edmond



6	5	4	3	2	1
7	8	9	10	11	12
18	17	16	15	14	13
19	20	21	22	23	24
30	29	28	27	26	25
31	32	33	34	35	36

Land Ownership

F-1-A

County Phillips

Farm Checked: Date 10/4/67

By B. Kosena

STATE OF MONTANA
WATER CONSERVATION BOARD
Water Resources Survey

T. 25N R. 27E Plat No. 110

Photo No. 9W-165 10W-39

Legal Land Owner Nathan V. French Address

Operator Isaac M. Frye Address Zortman

Water is delivered by:— 1. Private System; 2. Ditch Company; 3. State Project; 4. Federal Project; 5. Irrigation District

App. No. Decree No.	NAME OF APPROPRIATOR TO WHOM DECREED	NAME OF STREAM	Date App. Date Priority	Miner's Inches	In Use	NAME OF DITCH (Water Delivered By)	No.	R/F	Present Irr. Acres	Irrigable Acres
A-85	Mildred R. Smith	Bad Land Creek	8/13/03	200	Yes	French Ditch Sys.*			0	0
A-783	Nathan V. French	Sanders Coulee	3/8/39	All	Yes					

NOTE: R—Denotes Regular Irrigation. F—Flood Irrigation.

Adequate Supply: Yes ..... No ..... Explain .....

Remarks .....

* Land is flooded naturally - also sub-irrigated

River Basin Milk River

Also in: Plat No. ..... Twp. ..... Rge.	Plat No. ..... Twp. ..... Rge.	Plat No. ..... Twp. ..... Rge. .....
Plat No. ..... Twp. ..... Rge.	Plat No. ..... Twp. ..... Rge.	Plat No. ..... Twp. ..... Rge. .....

Information From:

Isaac M. Frye

6	5	4	3	2	1
7	8	9	10	11	12
18	17	16	15	14	13
19	20	21	22	23	24
30	29	28	27	26	25
31	32	33	34	35	36

Land Ownership.....

F-1-A

County Phillips

Farm Checked: Date 10/4/67

By B. Kosena

STATE OF MONTANA
WATER CONSERVATION BOARD
Water Resources Survey

T. 25N R. 27E Plat No. 110

Photo No. 10W-41 10W-39

Legal Land Owner Isaac M. Frye Address Zortman

Operator " " " Address

Water is delivered by:— (1.) Private System; 2. Ditch Company; 3. State Project; 4. Federal Project; 5. Irrigation District

App. No. Decree No.	NAME OF APPROPRIATOR TO WHOM DECREED	NAME OF STREAM	Date App. Date Priority	Miner's Inches	In Use	NAME OF DITCH (Water Delivered By)	No.	R/F	Present Irr. Acres	Irrigable Acres
A-186	Einar Veseth	Dry Beaver Creek	5/6/02	400	Yes	Fry Ditch System	1	F		
A-187	E. M. Veseth	Dry Beaver Creek	7/4/03	600	Yes	" " "	1	F		
A-180	Peter Muckian	Dry Beaver Creek	4/15/04	200	Yes	" " "	1	F		
A-203	Manson Frye	Best Coulee	6/6/48	200	Yes	" " "	1	R	109	0
A-89	William E. Ward	Dry Beaver Creek	6/15/05	400	Yes	" " "	1	F		
A-178	William McLellan	Dry Beaver Creek	8/13/03	200	Yes	" " "	1	F		
A-185	Alton C. Taylor	Dry Beaver Creek	6/15/05	400	Yes	" " "	1	F		
A-189	William E. Ward	Dry Beaver Creek	6/15/05	400	Yes	" " "	1	F		

NOTE: R—Denotes Regular Irrigation. F—Flood Irrigation.

Adequate Supply: Yes..... No..... Explain.....

Remarks.....

River Basin Milk River

Also in: Plat No. 111 Twp. 25N Rge. 28E | Plat No..... Twp..... Rge..... | Plat No..... Twp..... Rge.....
Plat No..... Twp..... Rge..... | Plat No..... Twp..... Rge..... | Plat No..... Twp..... Rge.....

Information From:
Isaac M. Frye



Land Ownership.....

.....

.....

F-1-A

County Phillips

Farm Checked: Date 10/3/67

By B. Kosena

STATE OF MONTANA
WATER CONSERVATION BOARD
Water Resources Survey

T. 25N R. 27E Plat No. 110

Photo No. 9W-161

Legal Land Owner Matador Ranch Inc. Address Dodson

Operator Ferdinand, Jean & John Itcaina Address "

Water is delivered by:— 1. Private System; 2. Ditch Company; 3. State Project; 4. Federal Project; 5. Irrigation District

App. No. Decree No.	NAME OF APPROPRIATOR TO WHOM DECREED	NAME OF STREAM	Date App. Date Priority	Miner's Inches	In Use	NAME OF DITCH (Water Delivered By)	No.	R/F	Present Irr. Acres	Irrigable Acres
A-171	Daisy C. Coburn	Dry Beaver Creek	6/15/05	400	Yes	Itcaina Ditch Sys.	1	F	46	0
A-170	Daisy F. Coburn	Dry Beaver Creek	6/15/05	400	Yes					
A-188	Katherine Veseth	Dry Beaver Creek	8/13/03	200	Yes					

NOTE: R—Denotes Regular Irrigation. F—Flood Irrigation.

Adequate Supply: Yes..... No..... Explain.....

Remarks.....

River Basin Milk River

Also in: Plat No. 109 Twp. 25N Rge. 26E | Plat No. 98 Twp. 26N Rge. 27E | Plat No. 87 Twp. 27N Rge. 26E
Plat No. 97 Twp. 26N Rge. 26N | Plat No. 123 Twp. 24N Rge. 27E | Plat No..... Twp..... Rge.....

Information From:

Fred Itcaina

6	5	4	3	2	1
7 out	8	9	10	11	12
18	out 17	16	15	14	13
19	20	21	22	23	24
30	29	28	27	26	25
31	32	33	34	35	36

Land Ownership.....

F-1-A

County Phillips

Farm Checked: Date 9/26/67

By B. Kosena

STATE OF MONTANA
WATER CONSERVATION BOARD
Water Resources Survey

T. 25N R. 27E Plat No. 110

Photo No. 9W-163 9W-165

2W-128

Legal Land Owner Clifford Strand Address Zortman

Operator " " Address

Water is delivered by:— 1. Private System; 2. Ditch Company; 3. State Project; 4. Federal Project; 5. Irrigation District

App. No. Decree No.	NAME OF APPROPRIATOR TO WHOM DECREED	NAME OF STREAM	Date App. Date Priority	Miner's Inches	In Use	NAME OF DITCH (Water Delivered By)	No.	R/F	Present Irr. Acres	Irrigable Acres
A-1274	Clifford Strand	U.N. Coulee	3/9/40	All	Stock					

NOTE: R—Denotes Regular Irrigation. F—Flood Irrigation.

Adequate Supply: Yes..... No..... Explain.....

Remarks.....

River Basin Milk River

Also in: Plat No. Twp. Rge.	Plat No. Twp. Rge.	Plat No. Twp. Rge.
Plat No. Twp. Rge.	Plat No. Twp. Rge.	Plat No. Twp. Rge.

Information From:

Clifford Strand



Land Ownership.....

.....

.....

F-1-A

County Phillips

Farm Checked: Date 9/26/67

By B. Kosena

STATE OF MONTANA
WATER CONSERVATION BOARD
Water Resources Survey

T. 25N R. 27E Plat No. 110

Photo No. 9W-163 9W-165
2W-128

Legal Land Owner Hans Strand Address Zortman

Operator " " Address "

Water is delivered by:— 1. Private System; 2. Ditch Company; 3. State Project; 4. Federal Project; 5. Irrigation District

App. No. Decree No.	NAME OF APPROPRIATOR TO WHOM DECREED	NAME OF STREAM	Date App. Date Priority	Miner's Inches	In Use	NAME OF DITCH (Water Delivered By)	No.	R/F	Present Irr. Acres	Irrigable Acres
A-533	Hans Strand	Hemming & Olson Coulee	3/29/45	200	Stock					

NOTE: R—Denotes Regular Irrigation. F—Flood Irrigation.

Adequate Supply: Yes..... No..... Explain.....

Remarks.....

River Basin Milk River

Also in: Plat No..... Twp..... Rge..... | Plat No..... Twp..... Rge..... | Plat No..... Twp..... Rge.....
Plat No..... Twp..... Rge..... | Plat No..... Twp..... Rge..... | Plat No..... Twp..... Rge.....

Information From:
Clifford Strand

6	5	4	3	2	1
7	8	9	10	11	12
18	17	16	15	14	13
19	20	21	22	23	24
30	29	28	27	26	25
31	32	33	34	35	36

Land Ownership.....

111
T25N-R28E

F-1-a

County Phillips

Farm Checked: Date 10/9/67

By Archie

STATE OF MONTANA
WATER CONSERVATION BOARD
Water Resources Survey

T. 25N R. 28E Plat No. 111

Photo No. 9W-167; 10W-37

Legal Land Owner Robert S. & Adele Cummings Address Malta

Operator Robert Cummings Address "

Water is delivered by:— 1. Private System; 2. Ditch Company; 3. State Project; 4. Federal Project; 5. Irrigation District

App. No. Decree No.	NAME OF APPROPRIATOR TO WHOM DECREED	NAME OF STREAM	Date App. Date Priority	Miner's Inches	In Use	NAME OF DITCH (Water Delivered By)	No.	R/F	Present Irr. Acres	Irrigable Acres
A-107	Robert Cummings	Beaver Creek	5/25/46	200	No					
A-1158	" "	Three Unnamed Coulees	4/2/63	All	Stock					
** Use	" "	Unnamed Coulees two	* 1950		Yes	Cummings Ditch & Dam	1	F	30.00	0
**** Use	" "	Seven Mile Coulee	*** 1946		Yes	Veseth Ditch	1	R	16.00	0

NOTE: R—Denotes Regular Irrigation. F—Flood Irrigation.

Adequate Supply: Yes ..... No ..... Explain .....

Remarks * in use since 1950 *** Since 1946

** irr. SW¼ part Sec. 20

**** irr. NESE part Sec. 17 use-right agreement with Veseth.

River Basin Milk River

Also in: Plat No. Twp. Rge.	Plat No. Twp. Rge.	Plat No. Twp. Rge.
Plat No. Twp. Rge.	Plat No. Twp. Rge.	Plat No. Twp. Rge.

Information From:

Robert Cummings



Land Ownership.....

.....

.....

F-1-A

County Phillips

Farm Checked: Date 10/4/67

By Archie - Bruce

STATE OF MONTANA
WATER CONSERVATION BOARD
Water Resources Survey

T 25N R 28E Plat No. 111

Photo No. 10W-37; 9W-167

Legal Land Owner Isaac M. Frye Address Zortman

Operator " " " Address "

Water is delivered by:— (1.) Private System; 2. Ditch Company; 3. State Project; 4. Federal Project; 5. Irrigation District

App. No. Decree No.	NAME OF APPROPRIATOR TO WHOM DECREED	NAME OF STREAM	Date App. Date Priority	Miner's Inches	In Use	NAME OF DITCH (Water Delivered By)	No.	R/F	Present Irr. Acres	Irrigable Acres
A-471	V. V. French	French Coulee	8/1/53	All	Stock					
* Use	Isaac M. Frye	Unnamed drainage	?		Yes	Frye Dike & Ditch	1	F	19.	0.

NOTE: R—Denotes Regular Irrigation. F—Flood Irrigation.

Adequate Supply: Yes ..... No ..... Explain .....

Remarks .....

* irr. NWSE part SWSWSW part Sec. 19 & NWNWNW part Sec. 30.

River Basin Milk River

Also in: Plat No. 110 Twp 25N Rge 27E	Plat No. ..... Twp ..... Rge	Plat No. ..... Twp ..... Rge .....
Plat No. ..... Twp ..... Rge	Plat No. ..... Twp ..... Rge	Plat No. ..... Twp ..... Rge .....

Information From:

Isaac Frye

6	5	4	3	2	1
7	8	9	10	11	12
18	17	16	15	14	13
19	20	21	22	23	24
30	29	28	27	26	25
31	32	33	34	35	36

Land Ownership

F-1-A

County Phillips

Farm Checked: Date 10/10/67

By Archie

STATE OF MONTANA
WATER CONSERVATION BOARD
Water Resources Survey

T 25N R 28E Plat No. 111

Photo No. 9W-167; 2W-124

Legal Land Owner Nellie Seel Address 714 - 4th Ave. West Williston, North Dakota

Operator Veseth Ranch Co. (Leasing) Address Malta

Water is delivered by:— (1) Private System; 2. Ditch Company; 3. State Project; 4. Federal Project; 5. Irrigation District

App. No. Decree No.	NAME OF APPROPRIATOR TO WHOM DECREED	NAME OF STREAM	Date App. Date Priority	Miner's Inches	In Use	NAME OF DITCH (Water Delivered By)	No.	R/F	Present Irr. Acres	Irrigable Acres
* A-822	William J. Tressler	Seven Mile Coulee	3/ /06	400	(part)	Yes Veseth ditch				

NOTE: R—Denotes Regular Irrigation. F—Flood Irrigation.

Adequate Supply: Yes..... No..... Explain.....

Remarks.....

* Water goes into Veseth Res. Most of land under water from Veseth Res. Water is use on lands through ditch in Sec. 15-16-17-18-19 & 20.

* In 1924 or there about Mr. Veseth built the Veseth Res. to irr. lands in Sec. 1, 2, 10, 11, 15, 16, 17, 18, 19, & 20. As of now it is not used in Sec. 1, 2, 10, or 11

River Basin Milk River

Also in: Plat No. Twp. Rge.	Plat No. Twp. Rge.	Plat No. Twp. Rge.
Plat No. Twp. Rge.	Plat No. Twp. Rge.	Plat No. Twp. Rge.

Information From:

Dixon D. Grant (Manager)

6	5	4	3	2	1
7	8	9	10	11	12
18	17	16	15	14	13
19	20	21	22	23	24
30	29	28	27	26	25
31	32	33	34	35	36

Land Ownership.....

.....

.....

F-1-A

County Phillips

Farm Checked: Date 10/10/67

By Archie

STATE OF MONTANA
WATER CONSERVATION BOARD
Water Resources Survey

T. 25N R. 28E Plat No. 111

Photo No. 9W-169

Legal Land Owner State Address

Operator Veseth Ranch Co. Address Malta

Water is delivered by:— (1) Private System; 2. Ditch Company; 3. State Project; 4. Federal Project; 5. Irrigation District

App. Decree No.	NAME OF APPROPRIATOR TO WHOM DECREED	NAME OF STREAM	Date App. Date Priority	Miner's Inches	In Use	NAME OF DITCH (Water Delivered By)	No.	R/F	Present Irr. Acres	Irrigable Acres
* A-821	Anna K. Swanson	Seven Mile Coulee	5/15/03	400	Yes	Veseth ditch & Dikes	1	R	147.00	40.0
* A-822	William J. Tressler	" " "	3/ /06	400	Yes	" " "	1	R		

NOTE: R—Denotes Regular Irrigation. F—Flood Irrigation.

Adequate Supply: Yes ..... No ..... Explain .....

Remarks

* Water from Veseth Res. Sec. 18 By ditch through Sec. 18; 19; 20; 17; & 16.
* Irr. NWSW (part); NESW (part); SWNW (part); SENW (part); NWNE (part); NENE (part); SENE (part); Sec. 16 & 15: Ditch stops at road NWNW Sec. 15 now: Use to go far through Sec. 10; 11; 2; & 1: but is no longer in use in those Sections. Irr. in NWNW part Sec. 15; SESE part; SWSE part NWSE part; & SESE part Sec. 17 & NENW part; & NWNE part Sec. 20.

River Basin Milk River

Also in: Plat No. Twp. Rge.	Plat No. Twp. Rge.	Plat No. Twp. Rge.
Plat No. Twp. Rge.	Plat No. Twp. Rge.	Plat No. Twp. Rge.

Information From:

Dixon D. Grant (Manager)

6	5	4	3	2	1
7	8	9	10	11	12
18	17	16	15	14	13
19	20	21	22	23	24
30	29	28	27	26	25
31	32	33	34	35	36

Land Ownership.....

F-1-A

County Phillips

Farm Checked: Date 10/10/67

By Archie

STATE OF MONTANA
WATER CONSERVATION BOARD
Water Resources Survey

T. 25N R. 28E Plat No. 111

Photo No. 9W-171

Legal Land Owner U.S.A. Address

Operator Address

Water is delivered by:— 1. Private System; 2. Ditch Company; 3. State ~~Project~~; 4. Federal Project; 5. Irrigation District

App. No. Decree No.	NAME OF APPROPRIATOR TO WHOM DECREED	NAME OF STREAM	Date App. Date Priority	Miner's Inches	In Use	NAME OF DITCH (Water Delivered By)	No.	R/F	Present Irr. Acres	Irrigable Acres
A-1474	U.S.A.	U.T. Beaver Creek	9/21/62	All	Stock					

NOTE: R—Denotes Regular Irrigation. F—Flood Irrigation.

Adequate Supply: Yes ..... No ..... Explain .....

Remarks .....

River Basin Milk River

Also in: Plat No.	Twp.	Rge.	Plat No.	Twp.	Rge.	Plat No.	Twp.	Rge.
Plat No.	Twp.	Rge.	Plat No.	Twp.	Rge.	Plat No.	Twp.	Rge.

Information From:

Field

6	5	4	3	2	1
7	8	9	10	11	12
18	17	16	15	14	13
19	20	21	22	23	24
30	29	28	27	26	25
31	32	33	34	35	36

Land Ownership.....

F-1-A

County Phillips

Farm Checked: Date 10/10/67

By Archie

STATE OF MONTANA
WATER CONSERVATION BOARD
Water Resources Survey

T. 25N R. 28E Plat No. 111

Photo No. 2W-122; 2W-120; 2W-121

Legal Land Owner U.S.A. Address

Operator Veseth Ranch Co. Address Malta

Water is delivered by:— (1.) Private System; 2. Ditch Company; 3. State Project; 4. Federal Project; 5. Irrigation District

App. No. Decree No.	NAME OF APPROPRIATOR TO WHOM DECREED	NAME OF STREAM	Date App. Date Priority	Miner's Inches	In Use	NAME OF DITCH (Water Delivered By)	No.	R/F	Present Irr. Acres	Irrigable Acres
* A-821	Anna K. Swanson	Seven Mile Coulee	5/15/03	400	Yes	Veseth Ditch	1	R	1.00	61.0
* A-822	William J. Tressler	" " "	3/ /06	400	Yes	" "	1	R		

NOTE: R—Denotes Regular Irrigation. F—Flood Irrigation.

Adequate Supply: Yes No Explain

Remarks

* Land under Veseth ditch and Veseth old Ditch.

River Basin Milk River

Also in: Plat No. Twp. Rge.	Plat No. Twp. Rge.	Plat No. Twp. Rge.
Plat No. Twp. Rge.	Plat No. Twp. Rge.	Plat No. Twp. Rge.

Information From:

Dixon D. Grant (Manager)

6	5	4	3	2	1
7	8	9	10	11	12
18	17	16	15	14	13
19	20	21	22	23	24
30	29	28	27	26	25
31	32	33	34	35	36

Land Ownership

F-1-A

County Phillips

Farm Checked: Date 10/10/67

By Archie

STATE OF MONTANA
WATER CONSERVATION BOARD
Water Resources Survey

T 25N R 28E Plat No. 111

Photo No. 2W-124

Legal Land Owner Myron Veseth Address Havre

Operator Veseth Ranch Co. Address Malta

Water is delivered by:— (1.) Private System; 2. Ditch Company; 3. State Project; 4. Federal Project; 5. Irrigation District

	App. No. Decree No.	NAME OF APPROPRIATOR TO WHOM DECREED	NAME OF STREAM	Date App. Date Priority	Miner's Inches	In Use	NAME OF DITCH (Water Delivered By)	No.	R/F	Present Irr. Acres	Irrigable Acres
*	A-821	Anna K. Swanson	Seven Mile Coulee	5/15/03	400	Yes (part)	Veseth Ditch				
*	A-822	William J. Tressler	" " "	3/ /06	400	Yes (part)	" "				

NOTE: R—Denotes Regular Irrigation. F—Flood Irrigation.

Adequate Supply: Yes ..... No ..... Explain .....

Remarks

* Water now goes into Veseth Res. than is used in Sec. 15; 16; 17; 18; 19; & 20.

* In 1924 Mr. Veseth built the Veseth Res. to irr. land in Sec. 1, 2, 10, 11, 15, 16, 17, 18, 19, & 20 as of now it is not used in Sec. 1, 2, 10, or 11.

River Basin Milk River

Also in: Plat No. ..... Twp. ..... Rge.	Plat No. ..... Twp. ..... Rge.	Plat No. ..... Twp. ..... Rge. .....
Plat No. ..... Twp. ..... Rge.	Plat No. ..... Twp. ..... Rge.	Plat No. ..... Twp. ..... Rge. .....

Information From:

Dixon D. Grant (Manager)

6	5	4	3	2	1
7	8	9	10	11	12
18	17	16	15	14	13
19	20	21	22	23	24
30	29	28	27	26	25
31	32	33	34	35	36

Land Ownership

F-1-A

County Phillips

Farm Checked: Date 10/4/67

By Bruce - Archie

STATE OF MONTANA
WATER CONSERVATION BOARD
Water Resources Survey

T. 25N R. 28E Plat No. 111

Photo No. 9W-167

Legal Land Owner Veseth Land Co. Address Malta

Operator Isaac M. Frye Address Zortman

Water is delivered by:— (1) Private System; 2. Ditch Company; 3. State Project; 4. Federal Project; 5. Irrigation District

App. No. Decree No.	NAME OF APPROPRIATOR TO WHOM DECREED	NAME OF STREAM	Date App. Date Priority	Miner's Inches	In Use	NAME OF DITCH (Water Delivered By)	No.	R/F	Present Irr. Acres	Irrigable Acres
* Use	Isaac M. Frye	Unnamed Drainage	?		Yes	Frye Dike & Ditch	1	F	3.	0

NOTE: R—Denotes Regular Irrigation. F—Flood Irrigation.

Adequate Supply: Yes..... No..... Explain.....

Remarks.....

* Extension of irr. from Frye irr.

River Basin Milk River

Information From:

Isaac M. Frye

Also in: Plat No. Twp. Rge.	Plat No. Twp. Rge.	Plat No. Twp. Rge.
Plat No. Twp. Rge.	Plat No. Twp. Rge.	Plat No. Twp. Rge.

6	5	4	3	2	1
7	8	9	10	11	12
18	17	16	15	14	13
19	20	21	22	23	24
30	29	28	27	26	25
31	32	33	34	35	36

Land Ownership.....

.....

.....

F-1-A

County Phillips

Farm Checked: Date 10/9/67

By Archie

STATE OF MONTANA
WATER CONSERVATION BOARD
Water Resources Survey

T 25N R 28E Plat No. 111

Photo No. 9W-167

Legal Land Owner Veseth Ranch Co. Address Malta

Operator Robert Cummings Address Malta

Water is delivered by:— (1) Private System; 2. Ditch Company; 3. State Project; 4. Federal Project; 5. Irrigation District

App. No. Decree No.	NAME OF APPROPRIATOR TO WHOM DECREED	NAME OF STREAM	Date App. Date Priority	Miner's Inches	In Use	NAME OF DITCH (Water Delivered By)	No.	R/F	Present Irr. Acres	Irrigable Acres
* Use	Robert Cummings	Seven Mile Coulee	1946		Yes	Veseth Ditch	1	R	4.00	0

NOTE: R—Denotes Regular Irrigation. F—Flood Irrigation.

Adequate Supply: Yes ..... No ..... Explain .....

Remarks .....

* Extension of irr. from Cummings irr.

River Basin Milk River

Also in: Plat No. ..... Twp. ..... Rge.	Plat No. ..... Twp. ..... Rge.	Plat No. ..... Twp. ..... Rge. .....
Plat No. ..... Twp. ..... Rge.	Plat No. ..... Twp. ..... Rge.	Plat No. ..... Twp. ..... Rge. .....

Information From:

Robert Cummings

6	5	4	3	2	1
7	8	9	10	11	12
18	17	16	15	14	13
19	20	21	22	23	24
30	29	28	27	26	25
31	32	33	34	35	36

Land Ownership.....

F-1-A

County Phillips

Farm Checked: Date 10/10/67

By Archie

STATE OF MONTANA
WATER CONSERVATION BOARD
Water Resources Survey

T 25N R 28E Plat No. 111

Photo No. 2W-120; 2W-121; 2W-122; 2W-124 9W-171; 9W-169; 9W-167; 10W-33; 10W-34; 10W-35

Legal Land Owner Veseth Land Co. & Carl W. Veseth Address Malta

Operator Veseth Ranch Co. Address Malta

Water is delivered by:— 1. Private System; 2. Ditch Company; 3. State Project; 4. Federal Project; 5. Irrigation District

App. No. Decree No.	NAME OF APPROPRIATOR TO WHOM DECREED	NAME OF STREAM	Date App. Date Priority	Miner's Inches	In Use	NAME OF DITCH (Water Delivered By)	No.	R/F	Present Irr. Acres	Irrigable Acres
* A-821	Anna K. Swanson	Seven Mile Coulee	5/15/03	400	Yes	Veseth Dikes & Ditch	1	R	135.00	344.0
* A-822	William J. Tressler	" " "	3/ /06	400	Yes	Veseth dikes & ditch	1	R		

NOTE: R—Denotes Regular Irrigation. F—Flood Irrigation.

Adequate Supply: Yes ..... No ..... Explain .....

Remarks .....

* Water from Veseth Res. Sec. 18 By ditch through Sec. 18; 19; 20; 17; 16; irr. in NWNW part Sec. 15; SWSE part, NESE part, SESE part SENE part Sec. 17; & NENW part NWNE part Sec. 20.

Ditch now stops at road NWNW Sec. 15. Use to go through Sec. 10; 11; 2; & 1 but is no longer used in those Sections.

* In 1924 or there about Mr. Veseth built the Veseth Res. to irr. lands in Sections 1; 2; 10; 11; 15; 16; 17; 18; 19; & 20 but as of now it is not used in Sections 1; 2; 10; or 11.

River Basin Milk River

Also in: Plat No. 99 Twp. 26N Rge. 28E	Plat No. ..... Twp. ..... Rge.	Plat No. ..... Twp. ..... Rge. .....
Plat No. 98 Twp. 26N Rge. 27E	Plat No. ..... Twp. ..... Rge.	Plat No. ..... Twp. ..... Rge. .....

Information From:

Dixon D. Grant (Manager)



Land Ownership .....

.....

.....

112
T25N-R29E

F-1-A

County Phillips

Farm Checked: Date 10/3/67

By Archie

STATE OF MONTANA
WATER CONSERVATION BOARD
Water Resources Survey

T. 25N R. 29E Plat No. 112

Photo No. 2W-117; 2W-118; 2W-119; 9W-173; 9W-174

Legal Land Owner J. Sanford Barrett Address Malta

Operator " " " Address "

Water is delivered by:— (1) Private System; 2. Ditch Company; 3. State Project; 4. Federal Project; 5. Irrigation District

	App. No. Decree No.	NAME OF APPROPRIATOR TO WHOM DECREED	NAME OF STREAM	Date App. Date Priority	Miner's Inches	In Use	NAME OF DITCH (Water Delivered By)	No.	R/F	Present Irr. Acres	Irrigable Acres
	A-202	William Beske	Beskey's Coulee	6/10/33	200	Stock					
**	Use-right	" "	Unnamed Coulee	* 1939		Yes	Nesbit Dike & Ditch	1	F	59.00	0
	A-1962	J. Sanford Barrett	U. Artesian Well	1/7/48	200	Stock					
****	Use-right	" " "	Unnamed Coulee	*** 1944		Yes	Barrett Dikes & Ditch	1	F	37.00	0
(00)	Use	" " "	Beaver Creek	1944		Yes	Barrett Dikes Pump & Ditch	1	FR		
(0)	Use-right	" " "	Beaver Creek	1944		Yes	Barrett Dikes & Ditches & pumps	1	FR	80.00	0
*	A-581	" " "	Lone Tree Coulee	7/28/45	200	Yes	" " "	1	FR		

NOTE: R—Denotes Regular Irrigation. F—Flood Irrigation.

Adequate Supply: Yes ..... No ..... Explain .....

Remarks * Since 1939 *** 1944 (0) (00) Since 1944 have been pumping from Beaver Creek

** irr. NW¼ Sec. 20

**** irr. Sec. 6 S & E of Cr.

(00) irr. by pump N & W side of Creek

(0) irr. by pump 2 locations most of land thats under irr. except that in Sec. 20 on S & E side of Creek.

A-581 - irr. West & North of Creek Sec. 6 T. 25N - R. 29E & Sec. 31 T. 26N - R. 29E.

River Basin Missouri River

Also in:					
Plat No. 100 Twp. 26N Rge. 29E	Plat No. ..... Twp. ..... Rge.	Plat No. ..... Twp. ..... Rge.	Plat No. ..... Twp. ..... Rge.	Plat No. ..... Twp. ..... Rge.	Plat No. ..... Twp. ..... Rge. .....

Information From:
J. Sanford Barrett

6	5	4	3	2	1
7	8	9	10	11	12
18	17	16	15	14	13
19	20	21	22	23	24
30	29	28	27	26	25
31	32	33	34	35	36

Land Ownership.....

.....

.....

F-1-A

County Phillips

Farm Checked: Date 10/3/67

By Archie

STATE OF MONTANA
WATER CONSERVATION BOARD
Water Resources Survey

T 25N R 29E Plat No. 112

Photo No. 2W-118

Legal Land Owner Sanford Barrett Address Malta

Operator Noel Emond Address Malta

Water is delivered by:— 1. Private System; 2. Ditch Company; 3. State Project; 4. Federal Project; 5. Irrigation District

App. No. Decree No.	NAME OF APPROPRIATOR TO WHOM DECREED	NAME OF STREAM	Date App. Date Priority	Miner's Inches	In Use	NAME OF DITCH (Water Delivered By)	No.	R/F	Present Irr. Acres	Irrigable Acres
A-110	Harmil Emond	Beaver Creek	6/5/46	200	Yes	Emond Dikes & Pump	1	FR	3.00	0
Use	Noel Emond	Lone Some Coulee	1950		Yes	Emond Dikes	1	F		

NOTE: R—Denotes Regular Irrigation. F—Flood Irrigation.

Adequate Supply: Yes ..... No ..... Explain .....

Remarks

Water right from Plat 100 Extension of irr. from Emond irr.

River Basin Milk River

Also in: Plat No. Twp. Rge.	Plat No. Twp. Rge.	Plat No. Twp. Rge.
Plat No. Twp. Rge.	Plat No. Twp. Rge.	Plat No. Twp. Rge.

Information From:

Noel Emond

6	5	4	3	2	1
7	8	9	10	11	12
18	17	16	15	14	13
19	20	21	22	23	24
30	29	28	27	26	25
31	32	33	34	35	36

Land Ownership.....

F-1-A

County Phillips

Farm Checked: Date 10/5/67

By Archie

STATE OF MONTANA
WATER CONSERVATION BOARD
Water Resources Survey

T. 25N R. 29E Plat No. 112

Photo No. 2W-117; 2W-118

Legal Land Owner Raymond H. & Katherine E. Cummings Address Malta

Operator Armond Trembley Address "

Water is delivered by:— (1) Private System; 2. Ditch Company; 3. State Project; 4. Federal Project; 5. Irrigation District

App. No. Decree No.	NAME OF APPROPRIATOR TO WHOM DECREED	NAME OF STREAM	Date App. Date Priority	Miner's Inches	In Use	NAME OF DITCH (Water Delivered By)	No.	R/F	Present Irr. Acres	Irrigable Acres
* A-1162	J. W. Dionne	Unnamed Coulee	6/13/33	200	Stock					
*** Use-right	Armond Trembley	" "	** 1950		Yes	Trembley Dike & Diversion Dike	1	F	5.00	0

NOTE: R—Denotes Regular Irrigation. F—Flood Irrigation.

Adequate Supply: Yes ..... No ..... Explain .....

Remarks ** in use since 1950

* 4 S.W.R.

*** irr. NWNWNE part Sec. 5

River Basin Missouri River

Also in: Plat No.	Twp.	Rge.	Plat No.	Twp.	Rge.	Plat No.	Twp.	Rge.
Plat No.	Twp.	Rge.	Plat No.	Twp.	Rge.	Plat No.	Twp.	Rge.

Information From:

Armond Trembley

6	5	4	3	2	1
7	8	9	10	11	12
18	17	16	15	14	13
19	20	21	22	23	24
30	29	28	27	26	25
31	32	33	34	35	36

Land Ownership.....

F-1-A

County Phillips

Farm Checked: Date 10-11-67

By Archie

STATE OF MONTANA
WATER CONSERVATION BOARD
Water Resources Survey

T 25N R 29E Plat No. 112

Photo No. 2W-118

Legal Land Owner Raymond H. & Katherine E. Cummings Address Malta

Operator Address

Water is delivered by:— 1. Private System; 2. Ditch Company; 3. State Project; 4. Federal Project; 5. Irrigation District

App. No. Decree No.	NAME OF APPROPRIATOR TO WHOM DECREED	NAME OF STREAM	Date App. Date Priority	Miner's Inches	In Use	NAME OF DITCH (Water Delivered By)	No.	R/F	Present Irr. Acres	Irrigable Acres
A-110	Harmil Emond	Beaver Creek	6/5/46	200	Yes	Emond Dikes & Pump	1	F/R	8.00	0
Use	Noel Emond	Lone Some Coulee	1950		Yes	Emond Dikes	1	F		

NOTE: R—Denotes Regular Irrigation. F—Flood Irrigation.

Adequate Supply: Yes No Explain

Remarks

Water right from Plat 100 Extension of irr. from Emond land.

River Basin Milk River

Also in: Plat No. Twp. Rge. | Plat No. Twp. Rge. | Plat No. Twp. Rge.
Plat No. Twp. Rge. | Plat No. Twp. Rge. | Plat No. Twp. Rge.

Information From:

Noel Emond

6	5	4	3	2	1
7	8	9	10	11	12
18	17	16	15	14	13
19	20	21	22	23	24
30	29	28	27	26	25
31	32	33	34	35	36

Land Ownership

F-1-A

County Phillips

Farm Checked: Date 10/12/67

By Archie

STATE OF MONTANA
WATER CONSERVATION BOARD
Water Resources Survey

T. 25N R. 29E Plat No. 112

Photo No. 2W-115; 9W-175; 9W-173; 10W-30; 10W-31; 10W-32

Legal Land Owner Harmil J. & Noel Emond Address Malta

Operator Noel Emond Address "

Water is delivered by:— 1. Private System; 2. Ditch Company; 3. State Project; 4. Federal Project; 5. Irrigation District

App. No. Decree No.	NAME OF APPROPRIATOR TO WHOM DECREED	NAME OF STREAM	Date App. Date Priority	Miner's Inches	In Use	NAME OF DITCH (Water Delivered By)	No.	R/F	Present Irr. Acres	Irrigable Acres
** Use-right	Noel Emond	Unnamed Coulee	* 1947		Stock		1	F	0	100.0
A-115	Richard E. Hartwick	Beaver Coulee	3/19/34	200	Stock					

NOTE: R—Denotes Regular Irrigation. F—Flood Irrigation.

Adequate Supply: Yes..... No..... Explain.....

Remarks * 20 years or longer

** irr. Not in use for the last few years, doesn't plan to use in near future.
Four dams Two in Sec. 19 one in Sec. 30 one in Sec. 29

River Basin Missouri River

Also in: Plat No. 100 Twp. 26N Rge 29E	Plat No. ..... Twp. ..... Rge.	Plat No. ..... Twp. ..... Rge. .....
Plat No. ..... Twp. ..... Rge.	Plat No. ..... Twp. ..... Rge.	Plat No. ..... Twp. ..... Rge. .....

Information From:
Noel Emond



Land Ownership .....

.....

.....

F-1-A

County Phillips

Farm Checked: Date 10/9/67

By Archie

STATE OF MONTANA
WATER CONSERVATION BOARD
Water Resources Survey

T 25N R 29E Plat No. 112

Photo No. 9W-176; 9W-177

Legal Land Owner Aime Peigneux Address Regina

Operator " " Address "

Water is delivered by:— (1) Private System; 2. Ditch Company; 3. State Project; 4. Federal Project; 5. Irrigation District

App. No. Decree No.	NAME OF APPROPRIATOR TO WHOM DECREED	NAME OF STREAM	Date App. Date Priority	Miner's Inches	In Use	NAME OF DITCH (Water Delivered By)	No.	R/F	Present Irr. Acres	Irrigable Acres
A-1248	J. J. Peigneux	Unnamed Coulee	4/7/34	200	Yes	Aime Peigneux Dikes	1	F	92.00	0
A-417	John McNeil	First Creek & Tribs.	10/4/33	800	Yes (part)	Aime Peigneux Dikes & Ditch	1	F	87.00	0

NOTE: R—Denotes Regular Irrigation. F—Flood Irrigation.

Adequate Supply: Yes..... No..... Explain.....

Remarks

A-417 is shared with Joseph Peigneux

River Basin Missouri River

Also in: Plat No. Twp. Rge.	Plat No. Twp. Rge.	Plat No. Twp. Rge.
Plat No. Twp. Rge.	Plat No. Twp. Rge.	Plat No. Twp. Rge.

Information From:

Aime Peigneux

6	5	4	3	2	1
7	8	9	10	11	12
18	17	16	15	14	13
19	20	21	22	23	24
30	29	28	27	26	25
31	32	33	34	35	36

Land Ownership

F-1-A

County Phillips

Farm Checked: Date 10/5/67

By Archie

STATE OF MONTANA
WATER CONSERVATION BOARD
Water Resources Survey

T. 25N R. 29E Plat No. 112

Photo No. 9W-176; 9W-177; 9W-175; 10W-28

Legal Land Owner Joe R. & Aime Peigneux & Joseph R. Peigneux Address Malta

Operator Joseph R. Peigneux Address "

Water is delivered by:— (1.) Private System; 2. Ditch Company; 3. State Project; 4. Federal Project; 5 Irrigation District

App. No. Decree No.	NAME OF APPROPRIATOR TO WHOM DECREED	NAME OF STREAM	Date App. Date Priority	Miner's Inches	In Use	NAME OF DITCH (Water Delivered By)	No.	R/F	Present Irr. Acres	Irrigable Acres
A-417	John McNeil	First Creek & Tribs.	10/4/33	800	Yes (part)	Joseph Peigneux Dikes	1	F	18.00	0

NOTE: R—Denotes Regular Irrigation. F—Flood Irrigation.

Adequate Supply: Yes..... No..... Explain.....

Remarks Joe R. & Joseph R. Peigneux is the same person.

A-417 is shared with Aime Peigneux

River Basin Missouri River

Information From: Joseph R. Peigneux

Also in: Plat No. 113 Twp. 25N Rge. 30E	Plat No..... Twp..... Rge.....	Plat No..... Twp..... Rge.....
Plat No..... Twp..... Rge.....	Plat No..... Twp..... Rge.....	Plat No..... Twp..... Rge.....

6	5	4	3	2	1
7	8	9	10	11	12
18	17	16	15	14	13
19	20	21	22	23	24 Joseph R. Peigneux
30	29	28	27	26	25
31	32	33	34	35	36

Land Ownership

F-1-A

County Phillips

Farm Checked: Date 10/5/67

By Archie

STATE OF MONTANA
WATER CONSERVATION BOARD
Water Resources Survey

T. 25N R. 29E Plat No. 112

Photo No. 10W-29; 10W-30

Legal Land Owner Armond & Josephine Trembley Address Malta

Operator Armond Trembley Address "

Water is delivered by:— 1. Private System; 2. Ditch Company; 3. State Project; 4. Federal Project; 5. Irrigation District

App. No. Decree No.	NAME OF APPROPRIATOR TO WHOM DECREED	NAME OF STREAM	Date App. Date Priority	Miner's Inches	In Use	NAME OF DITCH (Water Delivered By)	No.	R/F	Present Irr. Acres	Irrigable Acres
A-1282	Armond Trembley	Unnamed Coulee	5-13-64 many years prior		All Stock					
A-1283	" "	" "	1964	All	Stock					

NOTE: R—Denotes Regular Irrigation. F—Flood Irrigation.

Adequate Supply: Yes ..... No ..... Explain .....

Remarks

plans to "use" A-1282 & A-1283 for irr. in near future.

River Basin Missouri River

Also in: Plat No.	Twp.	Rge.	Plat No.	Twp.	Rge.	Plat No.	Twp.	Rge.
Plat No.	Twp.	Rge.	Plat No.	Twp.	Rge.	Plat No.	Twp.	Rge.

Information From:

Armond Trembley

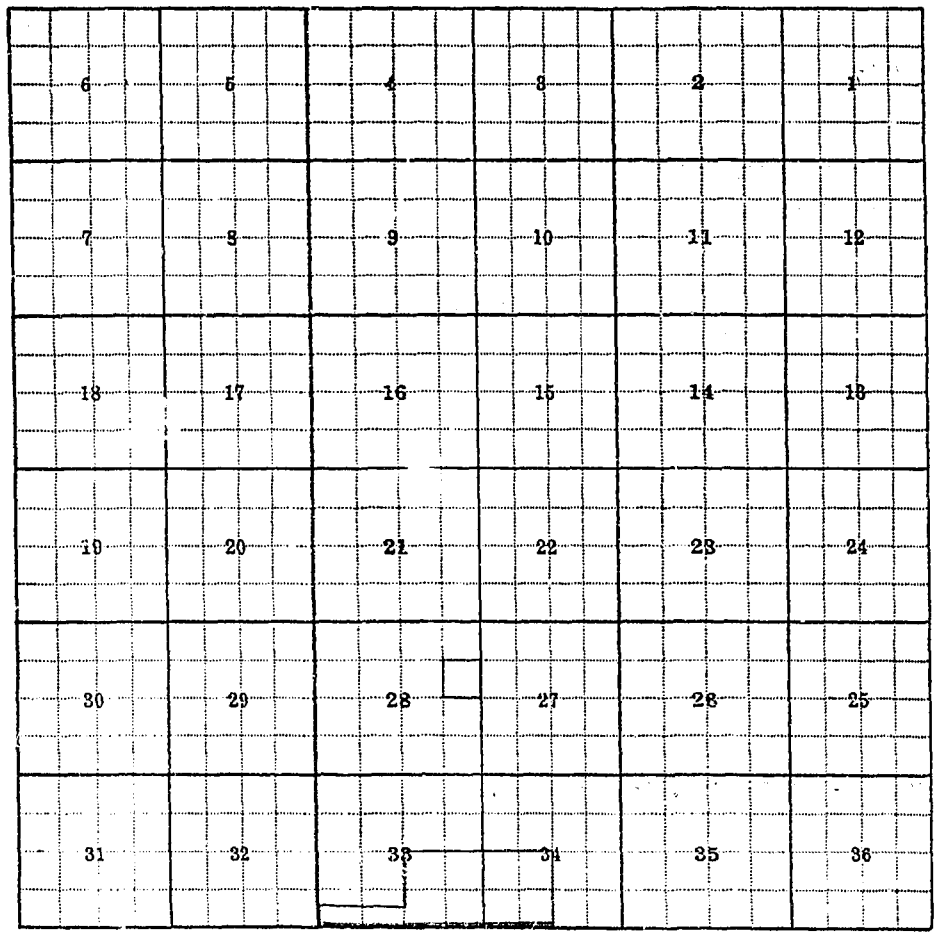

Land Ownership

F-1-A

County Phillips

Farm Checked: Date 10/11/67

By Archie

STATE OF MONTANA
WATER CONSERVATION BOARD
Water Resources Survey

T. 25N R. 29E Plat No. 112

Photo No. 2W-114; 2W-115; 2W-119; 9W-175; 9W-173; 10W-28; 10W-30

Legal Land Owner U.S.A. Address

Operator Address

Water is delivered by:— 1. Private System; 2. Ditch Company; 3. State Project; 4. Federal Project; 5. Irrigation District

App. No. Decree No.	NAME OF APPROPRIATOR TO WHOM DECREED	NAME OF STREAM	Date App. Date Priority	Miner's Inches	In Use	NAME OF DITCH (Water Delivered By)	No.	R/F	Present Irr. Acres	Irrigable Acres
A-1597	U.S.A.	U.T. First Creek	9/17/62	All	Stock	P.R. - 2 Res.				
A-1661	" " "	U.T. Second Creek	9/26/62	"	"	P.R. - 325				
A-1662	" " "	U.T. Second Creek	9/26/62	"	"	P.R. - 301				
A-1669	" " "	U.T. Second Creek	12/12/61	"	"	Sack Ret. Res. 2½ A/F				
A-1433	" " "	U.T. Beaver Creek	11/14/63	"	"					
A-1436	" " "	U.T. Beaver Creek	11/14/63	"	"					
A-1439	" " "	U.T. Beaver Creek	9/26/62	"	"					
A-1444	" " "	U.T. Beaver Creek	9/21/62	"	"					

NOTE: R—Denotes Regular Irrigation. F—Flood Irrigation.

Adequate Supply: Yes No Explain

Remarks

River Basin Missouri River

Also in: Plat No. Twp. Rge. Plat No. Twp. Rge. Plat No. Twp. Rge.
Plat No. Twp. Rge. Plat No. Twp. Rge. Plat No. Twp. Rge.

Information From:

Field

6	5	4	3	2	1
7	8	9	10	11	12
18	17	16	15	14	13
19	20	21	22	23	24
30	29	28	27	26	25
31	32	33	34	35	36

Land Ownership

113
T25N-R30E

F-1-A

County Phillips

STATE OF MONTANA
WATER CONSERVATION BOARD
Water Resources Survey

T 25N R 30E Plat No. 113

Farm Checked: Date 26/Oct./67

Photo No. 10W-26, 10W-24, 10W-22

By B. Pipe

Legal Land Owner Alfred & Pansy Blunt Address Malta, Montana

Operator Same Address

Water is delivered by:— (1.) Private System; 2. Ditch Company; 3. State Project; 4. Federal Project; 5. Irrigation District

App. No. Decree No.	NAME OF APPROPRIATOR TO WHOM DECREED	NAME OF STREAM	Date App. Date Priority	Miner's Inches	In Use	NAME OF DITCH (Water Delivered By)	No.	R/F	Present Irr. Acres	Irrigable Acres
Use	Alfred Blunt, Sr.	First Creek	1915		Yes	Blunt Dikes	1	F	57	

NOTE: R—Denotes Regular Irrigation. F—Flood Irrigation.

Adequate Supply: Yes ..... No ..... Explain .....

Remarks .....

River Basin Missouri River

Also in: Plat No.	Twp.	Rge.	Plat No.	Twp.	Rge.	Plat No.	Twp.	Rge.
Plat No.	Twp.	Rge.	Plat No.	Twp.	Rge.	Plat No.	Twp.	Rge.

Information From:

Alfred Blunt



6	5	4	3	2	1
7	8	9	10	11	12
18	17	16	15	14	13
19	20	21	22	23	24
30	29	28	27	26	25
31	32	33	34	35	36

Land Ownership .....

.....

.....

F-1-A

County Phillips

Farm Checked: Date 10/30/67

By R. Trammel

STATE OF MONTANA
WATER CONSERVATION BOARD
Water Resources Survey

T 25N R 30E Plat No. 113

Photo No. 9W-180; 178;
10W-22; 24

Legal Land Owner William J. & Imogene F. Cotter Address Malta

Operator Same Address

Water is delivered by:— (1) Private System; 2. Ditch Company; 3. State Project; 4. Federal Project; 5. Irrigation District

App. No. Decree No.	NAME OF APPROPRIATOR TO WHOM DECREED	NAME OF STREAM	Date App. Date Priority	Miner's Inches	In Use	NAME OF DITCH (Water Delivered By)	No.	R/F	Present Irr. Acres	Irrigable Acres
A-363	James Cotter	Divide Coulee	9/20/32	100	Yes	Cotter Dam & Dikes	1	F		
A-421	William J. Cotter	N. Fork First Creek	10/15/47	2,000	Yes	" " " "	1	F		
A-467	James Cotter	"	7/25/33	100	Yes	" " " "	1	F	190	
* A-408	James Cotter	First Creek	? /06	200	Yes	" " " "	1	F		

NOTE: R—Denotes Regular Irrigation. F—Flood Irrigation.

Adequate Supply: Yes ..... No ..... Explain .....

Remarks .....

* No Land Description

River Basin Missouri River

Also in: Plat No. ..... Twp. ..... Rge.	Plat No. ..... Twp. ..... Rge.	Plat No. ..... Twp. ..... Rge. .....
Plat No. ..... Twp. ..... Rge.	Plat No. ..... Twp. ..... Rge.	Plat No. ..... Twp. ..... Rge. .....

Information From:
Bill Cotter

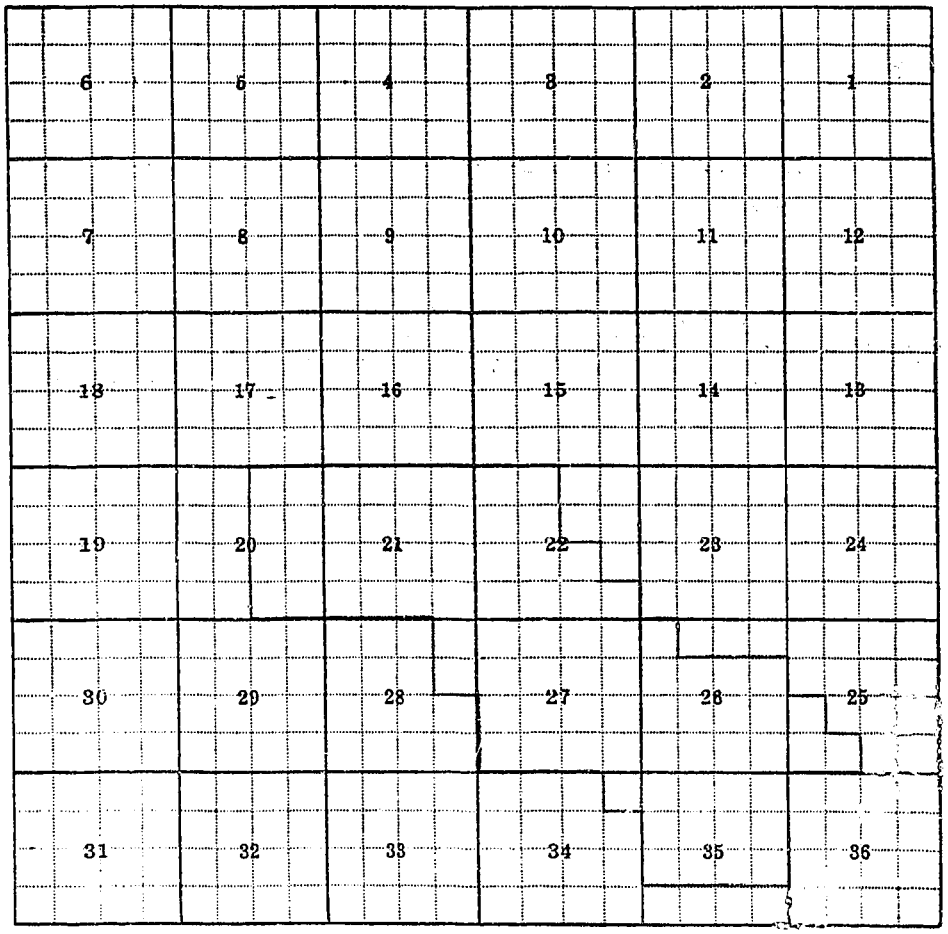

Land Ownership

F-1-A

County Phillips

Farm Checked: Date 26/Oct./67

By B. Pipe

STATE OF MONTANA
WATER CONSERVATION BOARD
Water Resources Survey

T. 25N R. 30E Plat No. 113

Photo No. 9W-178

Legal Land Owner Joseph R. Peigneaux Address Malta, Montana

Operator Same Address

Water is delivered by:— (1.) Private System; 2. Ditch Company; 3. State Project; 4. Federal Project; 5. Irrigation District

App. No. Decree No.	NAME OF APPROPRIATOR TO WHOM DECREED	NAME OF STREAM	Date App. Date Priority	Miner's Inches	In Use	NAME OF DITCH (Water Delivered By)	No.	R/F	Present Irr. Acres	Irrigable Acres
A-417	John McNeil	First Creek & Trib.	10/4/33	800	Yes	Peigneaux Dam, Ditch & Dikes	1	F	22	

NOTE: R—Denotes Regular Irrigation. F—Flood Irrigation.

Adequate Supply: Yes ..... No ..... Explain .....

Remarks .....

River Basin Missouri River

Also in: Plat No. 112 Twp. 25N Rge. 29E	Plat No. ..... Twp. ..... Rge.	Plat No. ..... Twp. ..... Rge. .....
Plat No. ..... Twp. ..... Rge.	Plat No. ..... Twp. ..... Rge.	Plat No. ..... Twp. ..... Rge. .....

Information From:

Joseph Peigneaux

6	5	4	3	2	1
7	8	9	10	11	12
18	17	16	15	14	13
19	20	21	22	23	24
30	29	28	27	26	25
31	32	33	34	35	36

Land Ownership.....

.....

.....

F-1-A

County Phillips

Farm Checked: Date 10/26/67

By B. Pipe

STATE OF MONTANA
WATER CONSERVATION BOARD
Water Resources Survey

T 25N R 30E Plat No. 113

Photo No.

Legal Land Owner U.S.A. Address

Operator Address

Water is delivered by:— 1. Private System; 2. Ditch Company; 3. State Project; 4. Federal Project; 5. Irrigation District

App. No. Decree No.	NAME OF APPROPRIATOR TO WHOM DECREED	NAME OF STREAM	Date App. Date Priority	Miner's Inches	In Use	NAME OF DITCH (Water Delivered By)	No.	R/F	Present Irr. Acres	Irrigable Acres
A-1594	U.S.A.	U.N. Trib. 1st Creek	9/26/62	All	Stock	P.R. 300				
A-1595	"	" " "	" "	"	"	P.R. 326				
A-1596	"	" " "	" "	"	"	P.R. 299				
A-1700	"	U.N. Trib. Telegraph Cr.	9/11/62	"	"	P.R. 143				
* A-1706	"	" " "	3/14/58	2,000	"	Cotter Pit Res.				
A-1316	"	U.N. Trib.	9/11/59	All	"	Jumbo Res.				
A-1979	"	Side Drainage Telegraph Cr.	12/12/61	"	"	Alf Ret. Res.				
A-1484	"	U.N. Trib. Beaver Cr.	9/17/62	"	"	P.R. 18				
* A-1499	"	" " " "	9/11/59	"	"	Cotter Pit Res.				
A-1500	"	U.N. Trib. " "	9/11/59	"	"	Cotter Pit Res.				
A-1388	"	U.N. Trib. Milk River	7/7/61	"	"	Mickey Ret. Res.				
A-1389	"	U.N. Trib. " "	7/7/61	"	"	Sag - R.R.				

NOTE: R—Denotes Regular Irrigation. F—Flood Irrigation.

Adequate Supply: Yes No Explain

Remarks

* A-1499 & A-1706 Appear to be one and the same

River Basin Milk River

Also in: Plat No. Twp. Rge.	Plat No. Twp. Rge.	Plat No. Twp. Rge.
Plat No. Twp. Rge.	Plat No. Twp. Rge.	Plat No. Twp. Rge.

Information From:

Field Survey

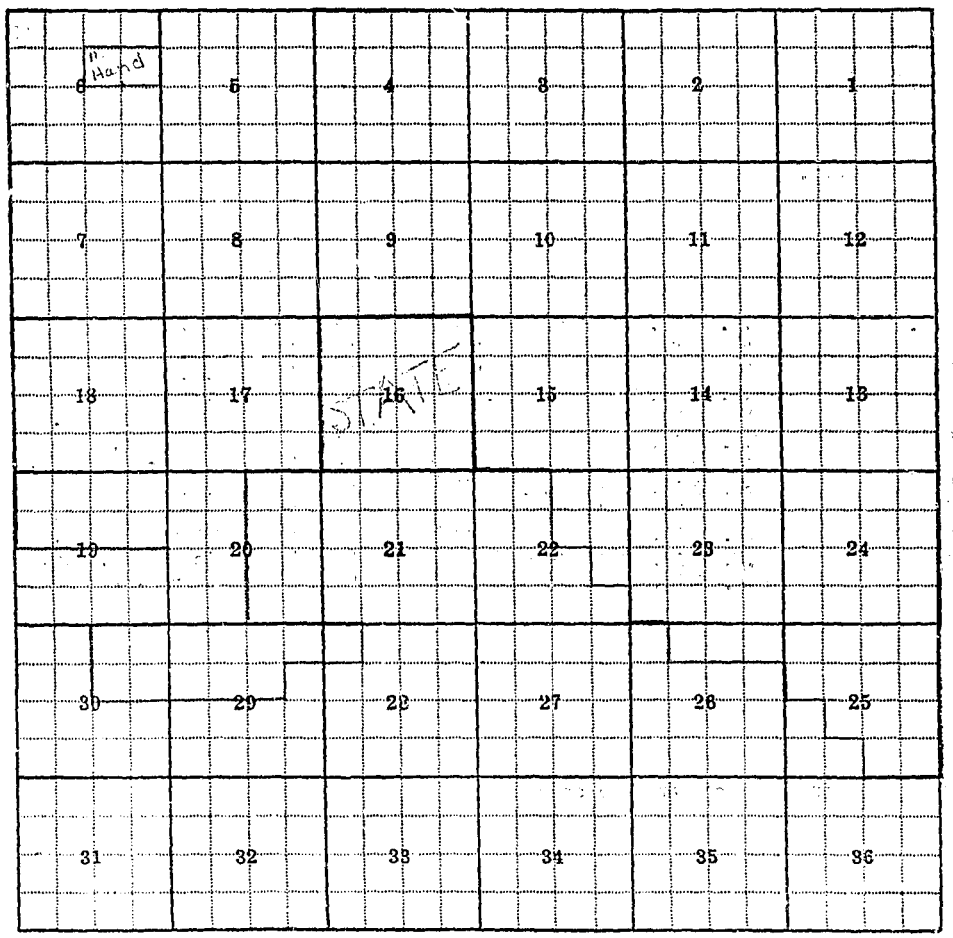

6 Hand	5	4	3	2	1
7	8	9	10	11	12
18	17	16 STATE	15	14	13
19	20	21	22	23	24
30	29	28	27	26	25
31	32	33	34	35	36

Land Ownership