

6	5	4	3	2	1
7	8	9	10	11	12
13	17	16	15	14	13
19	20	21	22	23	24
30	29	28	27	26	25
31	32	33	34	35	36

Land Ownership .....

.....

.....



6	7	8	9	10	11	12
13	14	15	16	17	18	19
20	21	22	23	24	25	26
27	28	29	30	31	32	33
34	35	36	37	38	39	40
41	42	43	44	45	46	47
48	49	50	51	52	53	54
55	56	57	58	59	60	61
62	63	64	65	66	67	68
69	70	71	72	73	74	75
76	77	78	79	80	81	82
83	84	85	86	87	88	89
90	91	92	93	94	95	96
97	98	99	100	101	102	103
104	105	106	107	108	109	110
111	112	113	114	115	116	117
118	119	120	121	122	123	124
125	126	127	128	129	130	131
132	133	134	135	136	137	138
139	140	141	142	143	144	145
146	147	148	149	150	151	152
153	154	155	156	157	158	159
160	161	162	163	164	165	166
167	168	169	170	171	172	173
174	175	176	177	178	179	180
181	182	183	184	185	186	187
188	189	190	191	192	193	194
195	196	197	198	199	200	201
202	203	204	205	206	207	208
209	210	211	212	213	214	215
216	217	218	219	220	221	222
223	224	225	226	227	228	229
230	231	232	233	234	235	236
237	238	239	240	241	242	243
244	245	246	247	248	249	250
251	252	253	254	255	256	257
258	259	260	261	262	263	264
265	266	267	268	269	270	271
272	273	274	275	276	277	278
279	280	281	282	283	284	285
286	287	288	289	290	291	292
293	294	295	296	297	298	299
300	301	302	303	304	305	306
307	308	309	310	311	312	313
314	315	316	317	318	319	320
321	322	323	324	325	326	327
328	329	330	331	332	333	334
335	336	337	338	339	340	341
342	343	344	345	346	347	348
349	350	351	352	353	354	355
356	357	358	359	360	361	362
363	364	365	366	367	368	369
370	371	372	373	374	375	376
377	378	379	380	381	382	383
384	385	386	387	388	389	390
391	392	393	394	395	396	397
398	399	400	401	402	403	404
405	406	407	408	409	410	411
412	413	414	415	416	417	418
419	420	421	422	423	424	425
426	427	428	429	430	431	432
433	434	435	436	437	438	439
440	441	442	443	444	445	446
447	448	449	450	451	452	453
454	455	456	457	458	459	460
461	462	463	464	465	466	467
468	469	470	471	472	473	474
475	476	477	478	479	480	481
482	483	484	485	486	487	488
489	490	491	492	493	494	495
496	497	498	499	500	501	502
503	504	505	506	507	508	509
510	511	512	513	514	515	516
517	518	519	520	521	522	523
524	525	526	527	528	529	530
531	532	533	534	535	536	537
538	539	540	541	542	543	544
545	546	547	548	549	550	551
552	553	554	555	556	557	558
559	560	561	562	563	564	565
566	567	568	569	570	571	572
573	574	575	576	577	578	579
580	581	582	583	584	585	586
587	588	589	590	591	592	593
594	595	596	597	598	599	600

Land Ownership.....  
 .....  
 .....



6	5	4	3	2	1
7	8	9	10	11	12
13	14	15	16	17	18
19	20	21	22	23	24
25	26	27	28	29	30
31	32	33	34	35	36

Land Ownership.....  
 .....  
 .....



6	5	4	3	2	1
7	8	9	10	11	12
18	17	16	15	14	13
19	20	21	22	23	24
30	29	28	27	26	25
31	32	33	34	35	36

Land Ownership.....

.....

.....

F-1-A

County Phillips

Farm Checked: Date 10/18/67

By Archie

Legal Land Owner U.S.A.

Operator

Water is delivered by: 1. Private System;

STATE OF MONTANA
WATER CONSERVATION BOARD
Water Resources Survey

T.26N...R.31E... Plat No. 102

Photo No. All Except 17W-67

Address

Address

2. Ditch Company; 3. State Project; 4. Federal Project; 5. Irrigation District

Table with columns: App. Decree No., NAME OF APPROPRIATOR TO WHOM DECREED, NAME OF STREAM, Date App. Date Priority, Miner's Inches, In Use, NAME OF DITCH (Water Delivered By), No., R/F, Present Irr. Acres, Irrigable Acres. Rows include A-811, A-812, A-815, A-820, A-1438, A-1443, A-1453, A-1496.

NOTE: R--Denotes Regular Irrigation. F--Flood Irrigation.

Adequate Supply: Yes No Explain

Remarks

River Basin Milk River

Also in: Plat No. Twp. Rge. Plat No. Twp. Rge. Plat No. Twp. Rge.

Information From: Field



6	5	4	3	2	1
7	8	9	10	11	12
13	17	16	15	14	13
19	sbiv.	21	22	23	24
30	29	28	27	26	25
31	32	33	34	35	36

Land Ownership.....

.....

.....



	6	5	4	3	2	1
	7	8	9	10	11	12
13	18	17	16	15	14	13
	19	20	21	22	23	24
	29	29	28	27	26	25
	31	32	33	34	35	36

Land Ownership.....  
 .....  
 .....



6	5	4	3	2	1
7	8	9	10	11	12
18	17	16	15	14	13
19	20	21	22	23	24
30	29	28	27	26	25
31	32	33	34	35	36

Land Ownership.....  
 .....  
 .....

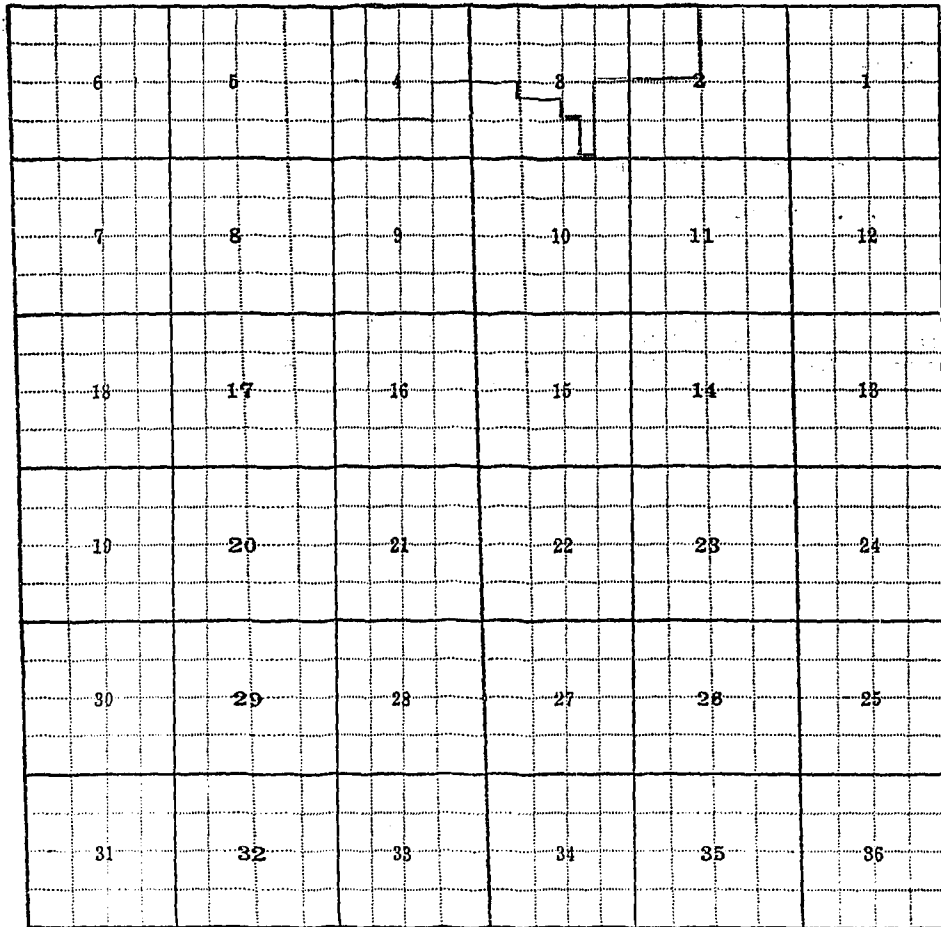


6	6	4	8	9	1
7	6	9	10	11	12
18	17	16	15	14	13
19	20	21	22	23	24
30	29	28	27	26	25
31	32	33	34	35	36

Land Ownership.....  
 .....  
 .....







Land Ownership

.....

.....

.....



6	5	4	3	2	1
7	8	9	10	11	12
13	17	16	15	14	13
10	20	21	22	23	24
30	29	28	27	26	25
31	32	33	34	35	36

Land Ownership.....  
 .....  
 .....



6	5	4	3	2	1
7	8	9	10	11	12
13	17	16	15	14	13
19	20	21	22	23	24
30	29	28	27	26	25
31	32	33	34	35	36

Land Ownership.....  
 .....  
 .....



6	5	4	3	2	1
7	8	9	10	11	12
18	17	16	15	14	13
19	20	21	22	23	24
30	29	28	27	26	25
31	32	33	34	35	36

Land Ownership.....  
 .....  
 .....





6	5	4	3	2	1
7	8	9	10	11	12
13	14	15	16	17	18
19	20	21	22	23	24
25	26	27	28	29	30
31	32	33	34	35	36

Land Ownership.....  
 .....  
 .....



6	5	4	3	2	1
7	8	9	10	11	12
18	17	16	15	14	13
10	20	21	22	23	24
30	29	28	27	26	25
31	32	33	34	35	36

Land Ownership

.....

.....

.....



6	5	4	3	2	1
7	8	9	10	11	12
13	14	15	16	17	18
19	20	21	22	23	24
25	26	27	28	29	30
31	32	33	34	35	36

Land Ownership .....

.....

.....

F-1-A

County Phillips

STATE OF MONTANA  
WATER CONSERVATION BOARD  
Water Resources Survey

T.26N R.32E Plat No.103

Farm Checked: Date 10/11/57

Photo No. 17W-97

By Al Smith

Legal Land Owner Ray Watson Address Malta

Operator Address

Water is delivered by: 1 Private System; 2 Ditch Company; 3 State Project; 4 Federal Project; 5 Irrigation District

App. No. Decree No.	NAME OF APPROPRIATOR TO WHOM DECREED	NAME OF STREAM	Date App. Date Priority	Miner's Inches	In Use	NAME OF DITCH (Water Delivered By)	No.	R/F	Present Irr. Acres	Irrigable Acres
** A-781	Patrick Wickham	Sage Creek WR-9	6/1/14	200	Yes	Watson Dikes	1	F		
A-777	Valentine Kandutsch	Sage Creek Coulee WR-169	4/24/36	400	Yes	" "	1	F		
* A-1965	Mathias Martinz	Waste Water	8/24/37	400	Yes	" "	1	F	630	0
* A-1966	" "	" "	8/24/37	400	Yes	" "	1	F		
A-779	Anton Werginz	Sage Creek WR-170	6/17/36	700	Yes	" "	1	F		
WB-249	Wesley Orahods		8-1-35	0						

NOTE: R—Denotes Regular Irrigation. F—Flood Irrigation.

Adequate Supply: Yes No Explain  
Remarks

\* Martinz filed on Waste Water from Sage Creek.

\*\* Appropriation by Patrick Wickham, according to Wesley Orahods father, was not proved up on in allotted time set by Montana Law.

River Basin Milk River

Also in: Plat No. 115 Twp. 25N Rge. 32E	Plat No. Twp. Rge.	Plat No. Twp. Rge.	Plat No. Twp. Rge.
Plat No. Twp. Rge.	Plat No. Twp. Rge.	Plat No. Twp. Rge.	Plat No. Twp. Rge.

Information From:  
Ray Watson

6	5	4	3	2	1
7	8	9	10	11	12
13	17	16	15	14	13
19	20	21	22	23	24
30	29	28	27	26	25
31	32	33	34	35	36

Land Ownership .....

.....

.....





6	5	4	3	2	1
7	8	9	10	11	12
18	17	16	15	14	13
19	20	21	22	23	24
30	29	28	27	26	25
31	32	33	34	35	36

Land Ownership.....  
 .....  
 .....



6	5	4	3	2	1
7	8	9	10	11	12
18	17	16	15	14	13
19	20	21	22	23	24
30	29	28	27	26	25
31	32	33	34	35	36

Land Ownership.....  
 .....  
 .....



6	5	4	3	2	1
7	8	9	10	11	12
13	14	15	16	17	18
19	20	21	22	23	24
25	26	27	28	29	30
31	32	33	34	35	36

Land Ownership.....  
 .....  
 .....

F-1-A

County Phillips

Farm Checked: Date 10/18/67

By Al Smith

Legal Land Owner U.S.A.

STATE OF MONTANA  
 WATER CONSERVATION BOARD  
 Water Resources Survey



T. 26N R. 33E Plat No. 104

Photo No. 7W-62, 64, 65, 66;

17W-79, 78; 17W-87, 88, 89, 90

Address Malta

Operator \_\_\_\_\_ Address \_\_\_\_\_

Water is delivered by:— 1. Private System; 2. Ditch Company; 3. State Project; 4. Federal Project; 5. Irrigation District

App. No. Decree No.	NAME OF APPROPRIATOR TO WHOM DECREED	NAME OF STREAM	Date App. Date Priority	Miner's Inches	IR Use	NAME OF DITCH (Water Delivered By)	No.	R/F	Present Irr. Acres	Irrigable Acres
A-394	B. H. Clausen	Dyer Coulee	9/19/56	All	No					
A-668	Louis B. Moline	Moline Coulee	11/28/16	200	No					
A-517	G. L. Akin	Grove Coulee	10/20/14	200	No					
A-519	Joseph E. Lindquist	Grove Coulee	11/28/16	200	No					
A-563	U.S.A.	Larb Creek	6/9/59	2,000	No					
A-1202	James Hovey	Unnamed Coulee	6/12/17	200	No					
A-1623	U.S.A.	U.T. Larb Creek	9/21/62	All	Stock	PR - 155				
A-1626	"	" " "	9/26/62	All	Stock	PR - 287				
A-1441	"	U.T. Beaver Creek	9/26/62	All	Stock	PR - 296				
A-1450	"	" " "	11/14/63	All	Stock	Barney Ret. Res.				
A-1454	"	" " "	9/21/62	All	Stock	PR - 63				
A-1455	"	" " "	9/21/62	All	Stock	PR - 83				
A-1385	"	" " "	7/7/61	All	Stock	Pawn Ret. Res.				
A-1386	"	" " "	7/7/61	All	Stock	Wesley Ret. Res.				
A-1390	"	U.T. Milk River	7/7/61	All	Stock	Grove Coulee Ret. Res.				

NOTE: R—Denotes Regular Irrigation. F—Flood Irrigation.

Adequate Supply: Yes \_\_\_\_\_ No \_\_\_\_\_ Explain \_\_\_\_\_

Remarks \_\_\_\_\_

\_\_\_\_\_  
 \_\_\_\_\_  
 \_\_\_\_\_  
 \_\_\_\_\_  
 \_\_\_\_\_  
 \_\_\_\_\_  
 \_\_\_\_\_  
 \_\_\_\_\_  
 \_\_\_\_\_  
 \_\_\_\_\_

River Basin Milk River

Also in: Plat No. _____ Twp. _____ Rge. _____	Plat No. _____ Twp. _____ Rge. _____	Plat No. _____ Twp. _____ Rge. _____	Plat No. _____ Twp. _____ Rge. _____
Plat No. _____ Twp. _____ Rge. _____	Plat No. _____ Twp. _____ Rge. _____	Plat No. _____ Twp. _____ Rge. _____	Plat No. _____ Twp. _____ Rge. _____

Information From:

Field Survey

6	5	4	3	2	1
7	8	9	10	11	12
13	14	15	16	17	18
19	20	21	22	23	24
25	26	27	28	29	30
31	32	33	34	35	36

Land Ownership

.....

.....

.....





6	5	4	3	2	1
BLAINE					
7	8	9	10	11	12
COUNTY					
18	17	16	15	14	13
10	20	21	22	23	24
			U.S.A.		
30	29	28	27	26	25
			U.S.A.		
31	32	33	34	35	36

Land Ownership.....  
 .....  
 .....



6	5	4	3	2	1
7	8	9	10	11	12
18	17	16	15	14	13
19	20	21	22	23	24
30	29	28	27	26	25
31	32	33	34	35	36

Land Ownership.....  
 .....  
 .....



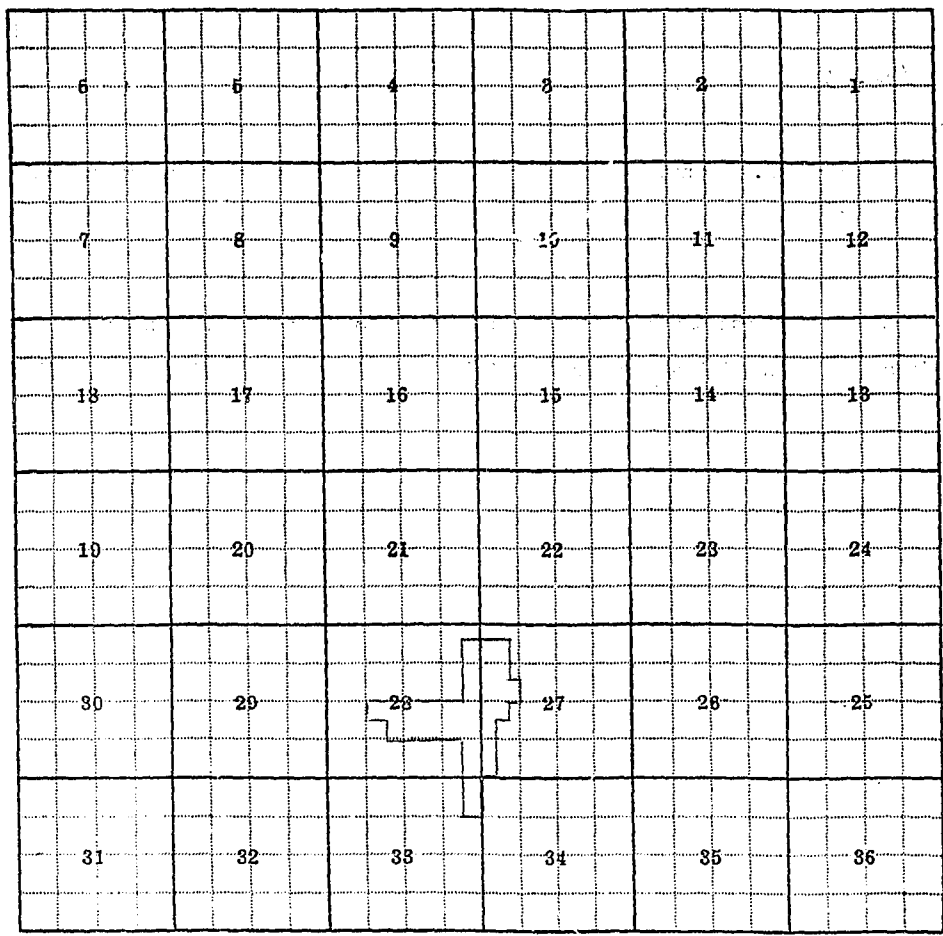
6	5	4	3	2	1
7	8	9	10	11	12
13	14	15	16	17	18
19	20	21	22	23	24
25	26	27	28	29	30
31	32	33	34	35	36

Land Ownership.....

.....

.....





Land Ownership.....  
 .....  
 .....





6	5	4	3	2	1
7	8	9	10	11	12
13	14	15	16	17	18
19	20	21	22	23	24
25	26	27	28	29	30
31	32	33	34	35	36

Land Ownership .....

.....

.....



	6	5	4	3	2	1
7	8	9	10	11	12	
13	17	16	15	14	13	
19	20	21	22	23	24	
30	29	28	27	26	25	
31	32	33	34	35	36	

Land Ownership .....

.....

.....



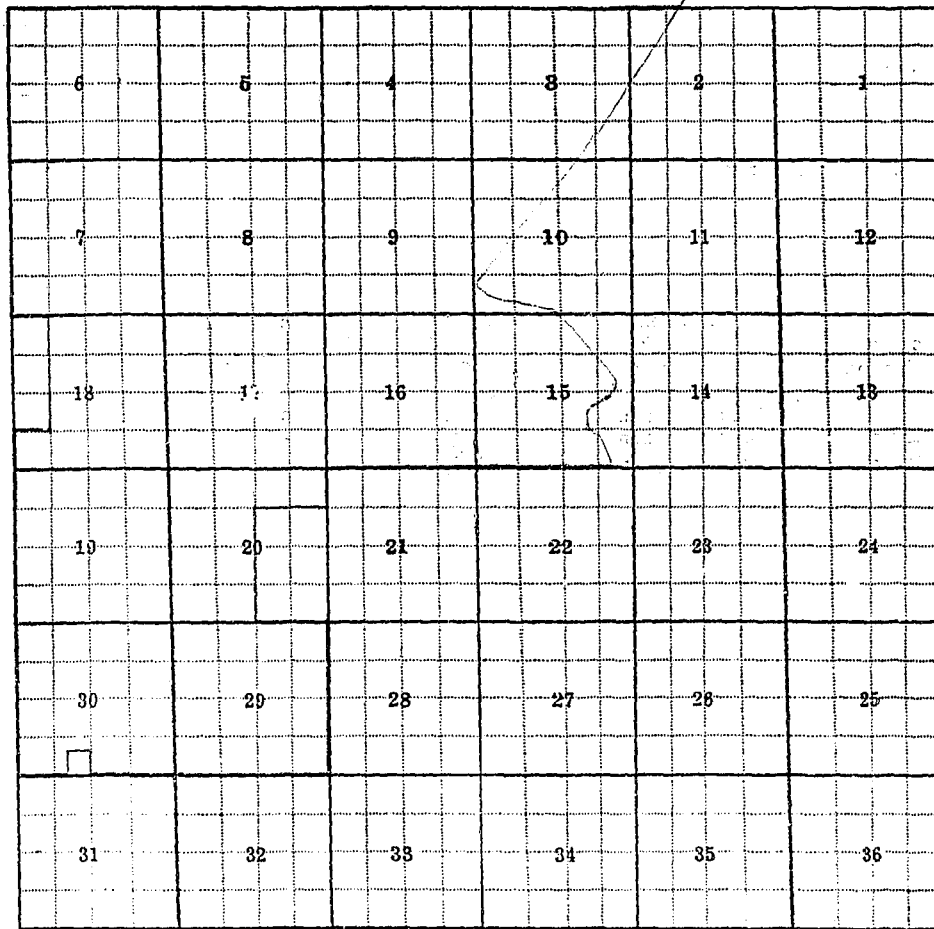
6	5	4	3	2	1
7	8	9	10	11	12
13	17	16	15	14	13
19	20	21	22	23	24
30	29	28	27	26	25
31	32	33	34	35	36

Land Ownership .....

.....

.....





Land Ownership .....

.....


.....











Land Ownership.....

.....

.....

