F-1-A

County Phillips

Farm Checked. Date 10/2/67

By B. Kosena

STATE OF MONTANA
WATER CONSERVATION BOARD
Water Resources Survey

T 27N R 27E Plat No. 88

Photo No. 8W-27 8W-23 7W-213
7W-212 8W-26 8W-25 7W-214

Legal Land Owner * Wellington D. Rankin (Deceased) Address Helena

Operator Jack Galt Address Helena

Water is delivered by:— (1) Private System; 2. Ditch Company; 3. State Project; 4. Federal Project; 5. Irrigation District

App. No. Decree No.	NAME OF APPROPRIATOR TO WHOM DECREED	NAME OF STREAM	Date App. Date Priority	Miner's Inches	In Use	NAME OF DITCH (Water Delivered By)	No.	R/F	Present Irr. Acres	Irrigable Acres
A-1005	Henry Sieben & Henry Estler	Big Warm Springs Cr.	7/14/89	1,000	Yes	Rankin Ditch	1	R/F		
A-1009	Annie Lusk	Big Warm Spring Creek	6/30/11	40	Yes	Rankin Ditch	1	R/F		
A-720	William G. Cassidy	Reservoir Coulee	1/2/07	400	Stock					
A-1013	John Patois	Big Warm Spring Creek	12/8/04	400	Yes	Rankin Ditch	1	R/F		
A-1103	Benjamin D. Phillips	Wild Horse Creek	5/10/98	5,000	Yes	Rankin Ditch	1	R/F	225	577
A-877	William G. Cassidy	Spring Coulee	2/2/07	400	Yes	Rankin Ditch	1	R/F		
A-884	Blanche O. Keller	Spring Coulee	10/20/14	200	Yes	Rankin Ditch	1	R/F		
A-886	Andrew Mitchell	Spring Coulee	6/26/99	400	Yes	Rankin Ditch	1	R/F		
A-1015	Julia A. Phillips	Big Warm Spring Creek	7/27/01	7,300	Yes	Rankin Ditch	1	R/F		
A-1003	Peter Decoteau	Big Warm Spring Creek	1/ /04	400	Yes	Rankin Ditch				

NOTE: R—Denotes Regular Irrigation. F—Flood Irrigation.

Adequate Supply: Yes..... No..... Explain.....

Remarks

* Jess Burns will be legal owner as of 11/1/67

River Basin Milk River

Information From:
Jack Galt

Also in:			
Plat No. 80 Twp. 28N Rge. 27E	Plat No. 89 Twp. 27N Rge. 28E	Plat No. Twp. Rge.	Plat No. Twp. Rge.
Plat No. 81 Twp. 28N Rge. 28E	Plat No. Twp. Rge.	Plat No. Twp. Rge.	Plat No. Twp. Rge.



Land Ownership.....

F-1-A

County Phillips

Farm Checked: Date 10/13/67

By B. Kosena

STATE OF MONTANA
WATER CONSERVATION BOARD
Water Resources Survey

T. 27N R. 27E Plat No. 88

Photo No. 7W-138

Legal Land Owner Clara Taylor Address Malta

Operator Taylor Bros. Address Dodson

Water is delivered by:— 1. Private System; 2. Ditch Company; 3. State Project; 4. Federal Project; 5. Irrigation District

App. No. Decree No.	NAME OF APPROPRIATOR TO WHOM DECREED	NAME OF STREAM	Date App. Date Priority	Miner's Inches	In Use	NAME OF DITCH (Water Delivered By)	No.	R/F	Present Irr. Acres	Irrigable Acres
A-1278	Clara E. Taylor	U.N. Coulee	10/7/40	All	Stock					

NOTE: R—Denotes Regular Irrigation. F—Flood Irrigation.

Adequate Supply: Yes ..... No ..... Explain .....

Remarks .....

River Basin Milk River

Also in: Plat No. 98 Twp. 26N Rge 27E	Plat No. ..... Twp. ..... Rge.	Plat No. ..... Twp. ..... Rge. .....
Plat No. ..... Twp. ..... Rge.	Plat No. ..... Twp. ..... Rge.	Plat No. ..... Twp. ..... Rge. .....

Information From:

Ervin Taylor

6	5	4	3	2	1
7	8	9	10	11	12
18	17	16	15	14	13
19	20	21	22	23	24
30	29	28	27	26	25
31	32	33	34	35	36

Land Ownership.....

.....

.....

F-1-A

County Phillips

Farm Checked: Date 10/13/67

By B. Kosena

STATE OF MONTANA
WATER CONSERVATION BOARD
Water Resources Survey

T. 27N R. 27E Plat No. 88

Photo No. 8W-2 8W-1

Legal Land Owner Thomas A. Taylor Address Dodson

Operator Thomas A. Taylor Address

Water is delivered by:— (1.) Private System; 2. Ditch Company; 3. State Project; 4. Federal Project; 5. Irrigation District

App. No. Decree No.	Name of Appropriator to Whom Decreed	Name of Stream	Date App. Date Priority	Miner's Inches	In Use	Name of Ditch (Water Delivered By)	No.	R/F	Present Irr. Acres	Irrigable Acres
A-992	Frank Baker	Big Warm Spr. Cr.	6/10/01	1,200	Yes	Taylor Pump Sites & Dike System	1	F	25	0

NOTE: R—Denotes Regular Irrigation. F—Flood Irrigation.

Adequate Supply: Yes No Explain

Remarks

River Basin Milk River

Information From:

Ervin Taylor

Also in: Plat No. 98 Twp. 26N Rge. 27E	Plat No. Twp. Rge.	Plat No. Twp. Rge.
Plat No. Twp. Rge.	Plat No. Twp. Rge.	Plat No. Twp. Rge.



Land Ownership.....

F-1-A

County Phillips

Farm Checked: Date 10/13/67

By B. Kosena

STATE OF MONTANA
WATER CONSERVATION BOARD
Water Resources Survey

T 27N R 27E Plat No. 88

Photo No. 7W-136

Legal Land Owner U.S.A. Address

Operator Address

Water is delivered by:— 1. Private System; 2. Ditch Company; 3. State Project; 4. Federal Project; 5. Irrigation District

App. No. Decree No.	NAME OF APPROPRIATOR TO WHOM DECREED	NAME OF STREAM	Date App. Date Priority	Miner's Inches	In Use	NAME OF DITCH (Water Delivered By)	No.	R/F	Present Irr. Acres	Irrigable Acres
1863	U.S.A.	U.N. Trib. Wild Horse Cr.	9/17/62	All	Stock	P. R. 145 Res.				

NOTE: R—Denotes Regular Irrigation. F—Flood Irrigation.

Adequate Supply: Yes No Explain

Remarks

River Basin Milk River

Also in: Plat No. Twp. Rge.	Plat No. Twp. Rge.	Plat No. Twp. Rge.
Plat No. Twp. Rge.	Plat No. Twp. Rge.	Plat No. Twp. Rge.

Information From:

Field Survey

6	5	4	3	2	1
7	8	9	10	11	12
18	17	16	15	14	13
19	20	21	22	23	24
30	29	28	27	26	25
31	32	33	34	35	36

Land Ownership

89
T27N-R28E

F 1-A

County Phillips

Farm Checked: Date 10/16/67

By Archie

STATE OF MONTANA
WATER CONSERVATION BOARD
Water Resources Survey

T.27N R.28E Plat No. 89

Photo No. 8W-33; 8W-31; 8W-28; 7W-206; 7W-209; 7W-210; 7W-211; 7W-139

Legal Land Owner Wellington D. Rankin Address Helena

Operator Being Sold to Burns Address

Water is delivered by:— (1. Private System; 2. Ditch Company; 3. State Project; 4. Federal Project; 5. Irrigation District

	App. No. Decree No.	NAME OF APPROPRIATOR TO WHOM DECREED	NAME OF STREAM	Date App. Date Priority	Miner's Inches	In Use	NAME OF DITCH (Water Delivered By)	No.	R/F	Present Irr. Acres	Irrigable Acres
***	A-1099	Mary Gaff	Wild Horse Creek	7/25/03	400	Yes	Burns Dikes & Ditches	1	R/F		
***	A-1103	Benjamin D. Phillips	" " "	5/10/98	5,000	Yes	" " "	1	R/F		
***	A-1104	Benjamin D. Phillips	" " "	6/15/01	4,800	Yes	" " "	1	R/F	215.00	1,378.0
***	A-1093	Edward Dent	" " "	1/28/03	200	Yes	" " "	1	R/F		
***	A-1105	Sarah Phillips	" " "	6/17/95	640	Yes	" " "	1	R/F		
***	A-1098	James W. Gillam	" " "	8/26/03	400	Yes	" " "	1	R/F		
**	A-1032	Daniel J. Phillips	Little Warm Spring Cr.	7/27/01	160	Yes	Little Warm Spr. Res & Burns Ditch	1	R/F		
**	A-1030	Herbert E. Pembrake	" " " "	4/8/99	300	Yes	" " " " "	1	R/F	169.00 ~~501.00~~	169.0
**	A-1020	John Allary	" " " "	5/12/05	200	Yes	" " " " "	1	R/F		
**	A-1031	Benjamin D. Phillips	" " " "	8/29/00	400	Yes	" " " " "	1	R/F		
*	A-1001	Josephine Caplett	Big Warm Spring Creek	10/5/00	600	Stock					
*	A-440	B. D. Phillips	~~" "~~ Milk Creek	8/20/03	12,800	Stock	Old Ditches (not in use)	1	R/F		
*	A-999	John Caplett	" " " "	10/1/00	600	Stock	" "	1	R/F	0.0	668.0
*	~~A-1000~~	~~John Caplett~~	~~" " " "~~	~~10/26/00~~	~~600~~	~~Stock~~	~~" "~~	~~1~~	~~R/F~~		

NOTE: R—Denotes Regular Irrigation. F—Flood Irrigation.

Adequate Supply: Yes ..... No ..... Explain # Extension of Water Right from Plat 88. & Irr.

Remarks

* Lot of old Ditches from Big Warm Spring Creek but are run down bad not in use at least 5 years probably 100r 15 years. Real good potential

*** Lot of old Ditches from these Water Rights that can be used good potential.

** Water stored in Little Warm Spring Res. than t. Ditch Res. in Sec. 29 Irr in NWNW part Sec. 29; SWSW part & NWSW part Sec. 20; N½SE part; SESE part; S½NE part Sec. 19 than Ditch runs North to Sec. 18 & a ditch from West out of Big Warm Spr. Creek runs into it than it irr. NENW part SENW part NWNE part SWNE part; & NENE part Sec. 18 & SESW part NESW part SWSE; SESE part NWSE part NESE part NENE part NWNE part SWNE part SENE part & Sec. 7; & NWNW part SWNW part & NWSW part Sec. 8

*** Water stored in two Res. one in Sec. 6 T. 27N - R. 28E & one in Sec. 1 T. 27N - R. 27E & Sec. 36 T. 28N - R. 27E than by two Ditch too irr. in N½NE part Sec. 8; NWNW part Sec. 9; SWSW Sec. 4; S½SE ¼ part Sec. 5; & NESW part SENW part; SENE part SWNE part SWNE part NENE part NWNE part Sec. 5.

River Basin Milk River

Also in: Plat No. ..... Twp. ..... Rge.	Plat No. ..... Twp. ..... Rge.	Plat No. ..... Twp. ..... Rge. .....
Plat No. ..... Twp. ..... Rge.	Plat No. ..... Twp. ..... Rge.	Plat No. ..... Twp. ..... Rge. .....

Information From:

Jack Goft



Land Ownership.....

.....

.....

F-1-A

County..... T.....R..... Plat No.....

STATE OF MONTANA
WATER CONSERVATION BOARD
Water Resources Survey

Farm Checked: Date..... Photo No.....

By..... .....

Legal Land Owner..... Address.....

Operator..... Address.....

Water is delivered by:— 1. Private System; 2. Ditch Company; 3. State Project; 4. Federal Project; 5. Irrigation District

App. No. Decree No.	NAME OF APPROPRIATOR TO WHOM DECREED	NAME OF STREAM	Date App. Date Priority	Miner's Inches	In Use	NAME OF DITCH (Water Delivered By)	No.	R/F	Present Irr. Acres	Irrigable Acres
A-1014	Emma Phillips	Big Warm Spring Creek	6/2/98	200	Stock					
# A-1013	John Patois	" " " "	12/8/04	400	Yes	Burns Ditch	1	R/F	53.00	30.0

NOTE: R—Denotes Regular Irrigation. F—Flood Irrigation.

Adequate Supply: Yes..... No..... Explain.....
Remarks.....

.....River Basin.....

Also in: Plat No..... Twp..... Rge.....	Plat No..... Twp..... Rge.....	Plat No..... Twp..... Rge.....
Plat No..... Twp..... Rge.....	Plat No..... Twp..... Rge.....	Plat No..... Twp..... Rge.....

Information From:
.....

F-1-A

County Phillips

Farm Checked: Date 10/16/67

By Archie

STATE OF MONTANA
WATER CONSERVATION BOARD
Water Resources Survey

T. 27N R. 28E Plat No. 89

Photo No. 8W-28 & 8W-30

Legal Land Owner State Address

Operator Burns Address

Water is delivered by:— 1. Private System; 2. Ditch Company; 3. State Project; 4. Federal Project; 5. Irrigation District

App. No. Decree No.	NAME OF APPROPRIATOR TO WHOM DECREED	NAME OF STREAM	Date App. Date Priority	Miner's Inches	In Use	NAME OF DITCH (Water Delivered By)	No.	R/F	Present Irr. Acres	Irrigable Acres
A-440	B. D. Phillips	Big Warm Spring Creek	8/20/03	12,800	Stock	Old Ditches (not in use)	1	F		
A-999	John Caplett	Big Warm Spring Creek	10/1/00	600	Stock		1	F	0	90.0
A-1000	John Caplett	Big Warm Spring Creek	10/26/00	600	Stock		1	F		

NOTE: R—Denotes Regular Irrigation. F—Flood Irrigation.

Adequate Supply: Yes No Explain

Remarks

River Basin Milk River

Also in: Plat No. Twp. Rge.	Plat No. Twp. Rge.	Plat No. Twp. Rge.
Plat No. Twp. Rge.	Plat No. Twp. Rge.	Plat No. Twp. Rge.

Information From:

Jack Goft

6	5	4	3	2	1
7	8	9	10	11	12
18	17	16	15	14	13
19	20	21	22	23	24
30	29	28	27	26	25
31	32	33	34	35	36

Land Ownership.....

F-1-A

County Phillips

Farm Checked: Date 10/13/67

By Archie

STATE OF MONTANA

WATER CONSERVATION BOARD

Water Resources Survey

T 27N R 28E Plat No. 89

Photo No. 7W-139

Legal Land Owner Eugenia R. Taylor Address Minn.

Operator Taylor Bros. Address Malta

Water is delivered by:— 1. Private System; 2. Ditch Company; 3. State Project; 4. Federal Project; 5. Irrigation District

App. No. Decree No.	NAME OF APPROPRIATOR TO WHOM DECREED	NAME OF STREAM	Date App. Date Priority	Miner's Inches	In Use	NAME OF DITCH (Water Delivered By)	No.	R/F	Present Irr. Acres	Irrigable Acres
A-792	C. E. Taylor	School Coulee	6/26/99	400	No					

NOTE: R—Denotes Regular Irrigation. F—Flood Irrigation.

Adequate Supply: Yes No Explain

Remarks

River Basin Milk River

Also in: Plat No. Twp. Rge.	Plat No. Twp. Rge.	Plat No. Twp. Rge.
Plat No. Twp. Rge.	Plat No. Twp. Rge.	Plat No. Twp. Rge.

Information From:

Ervin Taylor

6	5	4	3	2	1
7	8	9	10	11	12
18	17	16	15	14	13
19	20	21	22	23	24
30	29	28	27	26	25
31	32	33	34	35	36

Land Ownership.....

.....

.....

90
T27N-R29E

F-1-A

County Phillips

STATE OF MONTANA
WATER CONSERVATION BOARD
Water Resources Survey

T. 27N R. 29E Plat No. 90

Farm Checked: Date 10/11/67

Photo No. All

By Archie

Legal Land Owner Loyal S. Beatrice Boyce Address Malta

Operator Loyal S. Boyce Address Malta

Water is delivered by:— (1.) Private System; 2. Ditch Company; 3. State Project; 4. Federal Project; 5. Irrigation District

App. No. Decree No.	NAME OF APPROPRIATOR TO WHOM DECREED	NAME OF STREAM	Date App. Date Priority	Miner's Inches	In Use	NAME OF DITCH (Water Delivered By)	No.	R/F	Present Irr. Acres	Irrigable Acres
A-1002	Charles Courtois	Big Warm Spring Creek	8/28/01	600	Yes	Boyce Plug Dams	1	F		
A-1008	Richard L. Howerton	Big Warm Spring Creek	8/15/00	600	Yes	Boyce Plug Dams	1	F	188.00	0
A-1010	William B. Lusk	Big Warm Spring Creek	8/20/00	600	Yes	Boyce Plug Dams	1	F		
A-1016	Mary St. Clair	Big Warm Spring Creek	10/1/01	600	Yes	Boyce Plug Dams	1	F	142.00	8.0
									330	
A-1299	Ernes H. Wilkins	Sanford Coulee	11/1/30	All	Stock					
A-998	Isabel B. Caplett	Big Warm Spring Creek	10/1/00	600	Yes	Boyce Plug Dams	1	F	200.00	30.0
A-1019	Elmer Williams	Big Warm Spring Creek	8/15/00	1,000	Yes	Boyce Plug Dams	1	F		
									530	38

NOTE: R—Denotes Regular Irrigation. F—Flood Irrigation.

Adequate Supply: Yes..... No..... Explain.....

Remarks Land on Creek is fairly flat use of rock dams in Creek to raise water over land during spring run off.

A-998 irr. Creek bottom land Sec. 19
A-1019 irr. " " " Sec. 19 & 20
A-1010 irr. " " " Sec. 29 & 28 & 27
A-1008 irr. " " " Sec. 28 & 27
A-1002 irr. " " " Sec. 28 & 27
A-1016 irr. " " " Sec. 34 & 35

River Basin Milk River

Also in:								
Plat No. 100	Twp. 26N	Rge. 29E	Plat No.	Twp.	Rge.	Plat No.	Twp.	Rge.
Plat No. 92	Twp. 28N	Rge. 29E	Plat No.	Twp.	Rge.	Plat No.	Twp.	Rge.

Information From:
Loyal S. Boyce



Land Ownership.....

.....

.....

F-1-A

County Phillips

Farm Checked: Date 10/11/67

By Archie

STATE OF MONTANA
WATER CONSERVATION BOARD
Water Resources Survey

T. 27N R. 29E Plat No. 90

Photo No. All

Legal Land Owner U.S.A. Address

Operator Address

Water is delivered by:— 1. Private System; 2. Ditch Company; 3. State Project; 4. Federal Project; 5. Irrigation District

App. No. Decree No.	NAME OF APPROPRIATOR TO WHOM DECREED	NAME OF STREAM	Date App. Date Priority	Miner's Inches	In Use	NAME OF DITCH (Water Delivered By)	No.	R/F	Present Irr. Acres	Irrigable Acres
A-1424	U.S.A.	U.T. Milk River	11/14/63	All	Stock					
A-1426	U.S.A.	U.T. Beaver Creek	9/21/62	All	Stock					
A-1961	U.S.A.	Two Wells Homestead Wells	7/7/61	1 in.	Stock					
A-1200	Edward C. Horton	Unnamed Coulee	10/1/30	All	Stock					
A-1457	U.S.A.	U.T. Beaver Creek	9/21/62	All	Stock					
A-1691	U.S.A.	U.T. Spring Creek	11/14/63	All	Stock					
A-1478	U.S.A.	U.T. Beaver Creek	9/17/62	All	Stock					

NOTE: R—Denotes Regular Irrigation. F—Flood Irrigation.

Adequate Supply: Yes ..... No ..... Explain

Remarks

River Basin Milk River

Also in: Plat No. ..... Twp. ..... Rge. ..... | Plat No. ..... Twp. ..... Rge. ..... | Plat No. ..... Twp. ..... Rge. .....
Plat No. ..... Twp. ..... Rge. ..... | Plat No. ..... Twp. ..... Rge. ..... | Plat No. ..... Twp. ..... Rge. .....

Information From: Field



Land Ownership .....

.....

.....

F-1-A

County Phillips

Farm Checked: Date 10/11/67

By Archie

STATE OF MONTANA
WATER CONSERVATION BOARD
Water Resources Survey

T. 27N R. 29E Plat No. 90

Photo No. 8W-34

Legal Land Owner U.S.A. Address

Operator Willie Doll Address Malta

Water is delivered by:— 1. Private System; 2. Ditch Company; 3. State Project; 4. Federal Project; 5. Irrigation District

App. No. Decree No.	NAME OF APPROPRIATOR TO WHOM DECREED	NAME OF STREAM	Date App. Date Priority	Miner's Inches	In Use	NAME OF DITCH (Water Delivered By)	No.	R/F	Present Irr. Acres	Irrigable Acres
A-1265	Levi A. Shelton	Unnamed Dry Coulee	10/1/14	All	No	Old Dikes & Ditches (not in use)	1	F	0	55.0

NOTE: R—Denotes Regular Irrigation. F—Flood Irrigation.

Adequate Supply: Yes ..... No ..... Explain .....

Remarks .....

Old Ditches NENW & NWNE with to S. W. Dam Sec. 6

River Basin Milk River

Also in: Plat No. Twp. Rge.	Plat No. Twp. Rge.	Plat No. Twp. Rge.
Plat No. Twp. Rge.	Plat No. Twp. Rge.	Plat No. Twp. Rge.

Information From:

Willie Doll

6	5	4	3	2	1
7	8	9	10	11	12
18	17	16	15	14	13
19	20	21	22	23	24
30	29	28	27	26	25
31	32	33	34	35	36

Land Ownership

F-1-A

County Phillips

Farm Checked: Date 10/11/67

By Archie

STATE OF MONTANA
WATER CONSERVATION BOARD
Water Resources Survey

T. 27N R. 29E Plat No. 90

Photo No. 7W-205, 7W-147, 7W-145

Legal Land Owner U.S.A. Address

Operator Loyal S. Boyce Address Malta

Water is delivered by:— (1.) Private System; 2. Ditch Company; 3. State Project; 4. Federal Project; 5. Irrigation District

App. No. Decree No.	NAME OF APPROPRIATOR TO WHOM DECREED	NAME OF STREAM	Date App. Date Priority	Miner's Inches	In Use	NAME OF DITCH (Water Delivered By)	No.	R/F	Present Irr. Acres	Irrigable Acres
A-998	Isabel B. Caplett	Big Warm Spring Creek	10/1/00	600	Yes	Boyce Plug Dams	1	F	10.00	0
A-1019	Elmer Williams	" " " "	8/15/00	1,000	Yes	" " "	1	F		
A-1010	William B. Lusk	" " " "	8/20/00	600	Yes	" " "	1	F		
A-1008	Richard L. Howerton	" " " "	8/15/00	600	Yes	" " "	1	F	22	0
A-1002	Charles Courtois	" " " "	8/28/01	600	Yes	" " "	1	F		

NOTE: R—Denotes Regular Irrigation. F—Flood Irrigation.

Adequate Supply: Yes ..... No ..... Explain .....

Remarks .....

Extension of irr. on U.S.A. land from Boyce irr.

River Basin Milk River

Also in: Plat No. ..... Twp. ..... Rge.	Plat No. ..... Twp. ..... Rge.	Plat No. ..... Twp. ..... Rge. .....
Plat No. ..... Twp. ..... Rge.	Plat No. ..... Twp. ..... Rge.	Plat No. ..... Twp. ..... Rge. .....

Information From:

Loyal S. Boyce



Land Ownership .....

.....

.....

91
T27N-R30E

F-1-A

County Phillips

Farm Checked: Date 10/24/67

By Archie

STATE OF MONTANA
WATER CONSERVATION BOARD
Water Resources Survey

T 27N R 30E Plat No. 91

Photo No. 7W-195; 7W-155

Legal Land Owner Arthur N. Fender Address Malta

Operator Arthur N. Fender Address Malta

Water is delivered by:— (1.) Private System; 2. Ditch Company; 3. State Project; 4. Federal Project; 5. Irrigation District

App. No. Decree No.	NAME OF APPROPRIATOR TO WHOM DECREED	NAME OF STREAM	Date App. Date Priority	Miner's Inches	In Use	NAME OF DITCH (Water Delivered By)	No.	R/F	Present Irr. Acres	Irrigable Acres
A-864	Robert Lee Sowers	Smith Coulee	9/8/03	200	Yes	Fender Dikes & Ditches	1	F	145	
* Use-right	Arthur N. Fender	U.T. Beaver Creek	** 1948		Yes	Fender Diversion Dikes & Dams & Ditches	1	F		

NOTE: R—Denotes Regular Irrigation. F—Flood Irrigation.

Adequate Supply: Yes ..... No ..... Explain .....

Remarks ** Been in use 19 years Diversion dike spread flood water over land.

A-864 Irr. SWSW part; SESW part; S½SE part Sec. 13; NENW part NWNE part NENE part Sec. 24.

* Irr. NWNW part SWNW part NENE part Sec. 24

River Basin Milk River

Also in: Plat No. 92 Twp. 27N Rge 31E	Plat No. ..... Twp. ..... Rge.	Plat No. ..... Twp. ..... Rge. .....
Plat No. ..... Twp. ..... Rge.	Plat No. ..... Twp. ..... Rge.	Plat No. ..... Twp. ..... Rge. .....

Information From:

Arthur N. Fender

6	5	4	3	2	1
7	8	9	10	11	12
18	17	16	15	14	13
19	20	21	22	23	24
30	29	28	27	26	25
31	32	33	34	35	36

Land Ownership.....

.....

.....

F-1-A

County Phillips

Farm Checked: Date 10/24/67

By Archie

STATE OF MONTANA
WATER CONSERVATION BOARD
Water Resources Survey

T. 27N R. 30E Plat No. 91

Photo No. All

Legal Land Owner Roy R. Spencer Address Malta

Operator Roy R. Spencer Address Malta

Water is delivered by:— 1. Private System; 2. Ditch Company; 3. State Project; 4. Federal Project; 5. Irrigation District

	App. No. Decree No.	NAME OF APPROPRIATOR TO WHOM DECREED	NAME OF STREAM	Date App. Date Priority	Miner's Inches	In Use	NAME OF DITCH (Water Delivered By)	No.	R/F	Present Irr. Acres	Irrigable Acres
**	A-551	George F. Sowers	John Brawn Coulee	9/8/03	200	Yes	Spencer Ditches	1	F	* 188	
**	A-549	B. D. Phillips	John Brawn Coulee	8/19/03	10,000	Yes	Spencer Ditches	1	F	*	
	A-863	Mary Ritchie	Smith Coulee	1906	400	Yes	(part) Spencer Ditches	1	F	*	
	A-861	Emma Phillips	Smith Coulee	8/1/07	6,000	Yes	(part) Spencer Ditches	1	F	*	
*	A-424	B. D. Phillips	First Coulee	8/19/03	6,640	Yes	Spencer Ditches	1	F	*	
	A-119	William W. Parrattel al.	Beaver Creek	7/23/91	400	Stock					
	A-120	William W. Parrattel al.	Beaver Creek	7/23/91	400	Stock					
	A-130	Emma Phillips	Beaver Creek	8/1/07	400	Yes	(part) Spencer Ditches	1	F	* 76	
	A-544	Ale F. Jeglum	Jeglum Coulee	6/29/35	All	Stock					

NOTE: R—Denotes Regular Irrigation. F—Flood Irrigation.

Adequate Supply: Yes ..... No ..... Explain .....

Remarks

** Water stored Nelson Res. Sec. 28, 29, 32, 33 then to ditches that can go S. to land in T. 26N - R. 30E or East to lands in Sec. 33, 34, 35, & 26 - T. 27N - R. 30E and to Res. in SW¼ Sec. 34 than East.

** Irr. SWSE part SESE Sec. 33; SWSW part SESW part SWSE part; SESE part; NWSE part NESE part SWNE part SENE part NENE part Sec. 34; NWSW part W½NW part Sec. 35; & SW¼ part Sec. 26.

* A-424 can be used through same ditches as A-551 & A-549 when needed such as last year when Nelson Res. Broke.

Nelson Res. is out but is being put back same as before should be done by 1968.

River Basin Milk River

Also in: Plat No. 101 Twp. 26N Rge 30E	Plat No. ..... Twp. ..... Rge.	Plat No. ..... Twp. ..... Rge. .....
Plat No. ..... Twp. ..... Rge.	Plat No. ..... Twp. ..... Rge.	Plat No. ..... Twp. ..... Rge. .....

Information From:

Roy R. Spencer

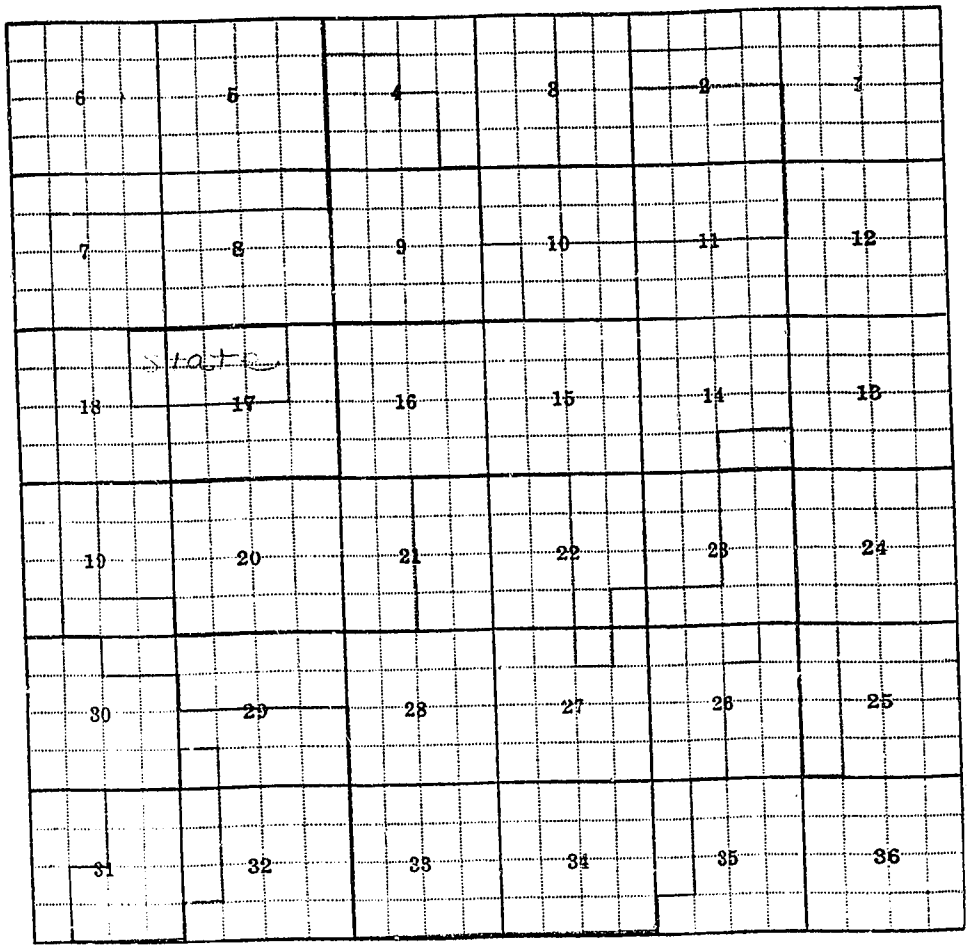

Land Ownership .....

F-1-A

County.....

Farm Checked: Date.....

By.....

STATE OF MONTANA
WATER CONSERVATION BOARD
Water Resources Survey

T.....R..... Plat No.....

Photo No.....

.....

Legal Land Owner..... Address.....

Operator..... Address.....

Water is delivered by:— 1. Private System; 2. Ditch Company; 3. State Project; 4. Federal Project; 5. Irrigation District

App. No. Decree No.	NAME OF APPROPRIATOR TO WHOM DECREED	NAME OF STREAM	Date App. Date Priority	Miner's Inches	In Use	NAME OF DITCH (Water Delivered By)	No.	R/F	Present Irr. Acres	Irrigable Acres

NOTE: R—Denotes Regular Irrigation. F—Flood Irrigation.

Adequate Supply: Yes..... No..... Explain .....

Remarks.....

The irrigated land that I have shown in T. 27N - R. 30E as irr. is being releveled, there well be more ditches on land sloughs are gone or will be Nelson Dam out but is being rebuilt. Same high level as before.

Spencer Land.

.....River Basin.....

Also in: Plat No.....	Twp.....	Rge.....	Plat No.....	Twp.....	Rge.....	Plat No.....	Twp.....	Rge.....
Plat No.....	Twp.....	Rge.....	Plat No.....	Twp.....	Rge.....	Plat No.....	Twp.....	Rge.....

Information From:

.....

F-1-A

County Phillips

Farm Checked: Date 10/24/67

By Archie

STATE OF MONTANA
WATER CONSERVATION BOARD
Water Resources Survey

T. 27N R. 30E Plat No. 91

Photo No. All

Legal Land Owner U.S.A. Address

Operator Address

Water is delivered by:— 1. Private System; 2. Ditch Company; 3. State Project; 4. Federal Project; 5. Irrigation District

App. No. Decree No.	NAME OF APPROPRIATOR TO WHOM DECREED	NAME OF STREAM	Date App. Date Priority	Miner's Inches	In Use	NAME OF DITCH (Water Delivered By)	No.	R/F	Present Irr. Acres	Irrigable Acres
A-863	Mary Ritchie	Smith Coulee	1906	400	No					
A-861	Emma Phillips	Smith Coulee	8/1/07	6,000	No					
A-549	B. D. Phillips	John Drawn Coulee	8/19/03	10,000	No					
A-130	Emma Phillips	Beaver Creek	8/1/07	400	No					
A-1266	Ben Sinranton	Unnamed Coulee	9/8/30	All	No					
A-1423	U.S.A.	U.T. Milk River	11/14/63	All	Stock					
A-1465	U.S.A.	U.T. Beaver Creek	9/21/62	All	Stock					
A-1480	U.S.A.	U.T. Beaver Creek	9/17/62	All	Stock					
A-1490	U.S.A.	U.T. Beaver Creek	9/17/62	All	Stock					

NOTE: R—Denotes Regular Irrigation. F—Flood Irrigation.

Adequate Supply: Yes No Explain

Remarks

River Basin Milk River

Also in: Plat No. Twp. Rge.	Plat No. Twp. Rge.	Plat No. Twp. Rge.
Plat No. Twp. Rge.	Plat No. Twp. Rge.	Plat No. Twp. Rge.

Information From:

Field



Land Ownership

F-1-A

County Phillips

Farm Checked: Date 10/24/67

By Archie T.

STATE OF MONTANA
WATER CONSERVATION BOARD
Water Resources Survey

T. 27N R. 30E Plat No. 91

Photo No. 7W-195

Legal Land Owner U.S.A. Address

Operator Arthur Fender Address Malta, Montana

Water is delivered by:— 1. Private System; 2. Ditch Company; 3. State Project; 4. Federal Project; 5. Irrigation District

App. No. Decree No.	NAME OF APPROPRIATOR TO WHOM DECREED	NAME OF STREAM	Date App. Date Priority	Miner's Inches	In Use	NAME OF DITCH (Water Delivered By)	No.	R/F	Present Irr. Acres	Irrigable Acres
A-864	Robt. Lee Sowers	Smith Coulee	9/8/03	200	Yes	Fender Dikes & Ditches	1	F	7	

NOTE: R—Denotes Regular Irrigation. F—Flood Irrigation.

Adequate Supply: Yes No Explain

Remarks

River Basin Milk River

Also in: Plat No. Twp. Rge. | Plat No. Twp. Rge. | Plat No. Twp. Rge.
Plat No. Twp. Rge. | Plat No. Twp. Rge. | Plat No. Twp. Rge.

Information From:
Arthur Fender

6	5	4	3	2	1
7	8	9	10	11	12
18	17	16	15	14	13
19	20	21	22	23	24
30	29	28	27	26	25
31	32	33	34	35	36

Land Ownership.....

92
T27N-R31E

F-1-A

County Phillips

Farm Checked: Date 10/25/67

By Archie

STATE OF MONTANA
WATER CONSERVATION BOARD
Water Resources Survey

T. 27N R. 31E Plat No. 92

Photo No. 8W-45; 8W-46; 8W-47; 8W-49

Legal Land Owner Leonard & Madelyn Anderson Address Malta

Operator Leonard Anderson Address Malta

Water is delivered by:— (1.) Private System; 2. Ditch Company; 3. State Project; 4. Federal Project; 5. Irrigation District

App. No. Decree No.	NAME OF APPROPRIATOR TO WHOM DECREED	NAME OF STREAM	Date App. Date Priority	Miner's Inches	In Use	NAME OF DITCH (Water Delivered By)	No.	R/F	Present Irr. Acres	Irrigable Acres
Use-right	Leonard Anderson	Unnamed Coulee	* 1942		Yes	Anderson Dike	1	F	28	

NOTE: R—Denotes Regular Irrigation. F—Flood Irrigation.

Adequate Supply: Yes ..... No ..... Explain .....

Remarks .....

River Basin Milk River

Also in: Plat No.	Twp.	Rge.	Plat No.	Twp.	Rge.	Plat No.	Twp.	Rge.
Plat No.	Twp.	Rge.	Plat No.	Twp.	Rge.	Plat No.	Twp.	Rge.

Information From:
Leonard Anderson

6	5	4	3	2	1
7	8	9	10	11	12
18	17	16	15	14	13
19	20	21	22	23	24
30	29	28	27	26	25
31	32	33	34	35	36

Land Ownership

F-1-A

County Phillips

Farm Checked: Date 10/24/67

By Archie

STATE OF MONTANA
WATER CONSERVATION BOARD
Water Resources Survey

T.27N R.3 E. Plat No. 92

Photo No. 8W-46; 7W-193; 7W-194

Legal Land Owner Arthur N. Fender Address Malta

Operator Arthur N. Fender Address Malta

Water is delivered by:— (1.) Private System; 2. Ditch Company; 3. State Project; 4. Federal Project; 5. Irrigation District

App. No. Decree No.	NAME OF APPROPRIATOR TO WHOM DECREED	NAME OF STREAM	Date App. Date Priority	Miner's Inches	In Use	NAME OF DITCH (Water Delivered By)	No.	R/F	Present Irr. Acres	Irrigable Acres
* Use	Arthur N. Fender	U.T. Beaver Creek	1948		Yes	Fender Dams - Dikes - Ditch	1	F	153	

NOTE: R—Denotes Regular Irrigation. F—Flood Irrigation.

Adequate Supply: Yes ..... No ..... Explain .....

Remarks

* Drainage in South half of Sec. 19 is used to irr. Lands on South side of Beaver Creek in Sec. 19.

** All U.T. in Sec. 18 & 17 & 20 are used to irr. Lands in SWNE part SENE part Sec. 19 NWSW part NESW part SWSW part SESW part SWSE part SESE part Sec. 20 & NENW part NWNE part Sec. 29.

River Basin Milk River

Also in: Plat No. 91 Twp. 27N Rge 30E	Plat No. ..... Twp. ..... Rge.	Plat No. ..... Twp. ..... Rge. .....
Plat No. ..... Twp. ..... Rge.	Plat No. ..... Twp. ..... Rge.	Plat No. ..... Twp. ..... Rge. .....

Information From:

Arthur N. Fender

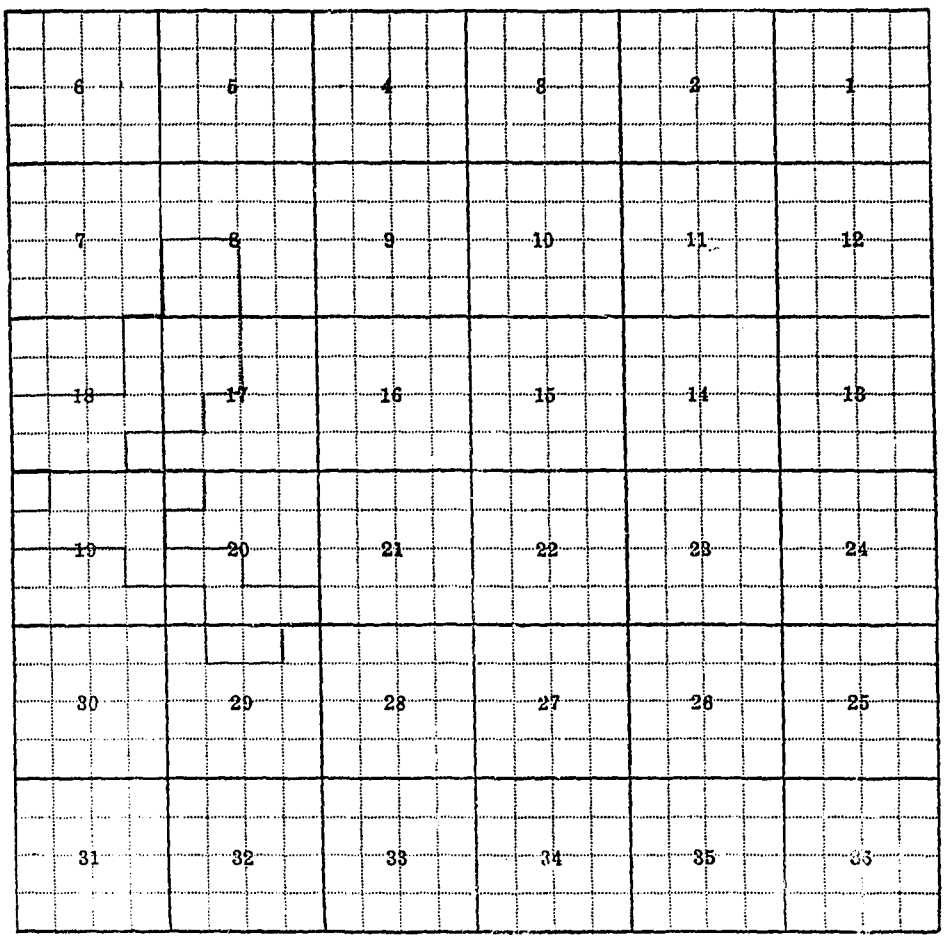

Land Ownership.....

F-1-A

County Phillips

Farm Checked: Date 10/24/67

By Archie

STATE OF MONTANA
WATER CONSERVATION BOARD
Water Resources Survey

T. 27N R. 31E Plat No. 92

Photo No. 7W-190; 7W-193; 7W-158; 7W-156

Legal Land Owner Forrest E. Kesler Address Malta

Operator Forrest E. Kesler Address Malta

Water is delivered by:— (1.) Private System; 2. Ditch Company; 3. State Project; 4. Federal Project; 5. Irrigation District

	App. No. Decree No.	NAME OF APPROPRIATOR TO WHOM DECREED	NAME OF STREAM	Date App. Date Priority	Miner's Inches	In Use	NAME OF DITCH (Water Delivered By)	No.	R/F	Present Irr. Acres	Irrigable Acres
*	Use	Forrest E. Kesler	U.T. Beaver Creek	1959		No				0	100
**	Use	Forrest E. Kesler	U.T. Beaver Creek	1948		Yes	Fender Dikes & Ditches	1	F	29	

NOTE: R—Denotes Regular Irrigation. F—Flood Irrigation.

Adequate Supply: Yes ..... No ..... Explain .....

Remarks

* irr. SWNE part NWNE part Sec. 28 & SENE Sec. 29

** Water from Fender dikes & Ditches empties on Kesler Land E½NE part Sec. 29

River Basin Milk River

Also in:								
Plat No.	Twp.	Rge.	Plat No.	Twp.	Rge.	Plat No.	Twp.	Rge.
Plat No.	Twp.	Rge.	Plat No.	Twp.	Rge.	Plat No.	Twp.	Rge.

Information From: Forrest E. Kesler



Land Ownership .....

.....

.....

F-1-A

County Phillips

Field Checked: Date 10/25/67

By Archie

STATE OF MONTANA
WATER CONSERVATION BOARD
Water Resources Survey

T 27N R 31E Plat No. 92

Photo No. 7W-158; 7W-160

Legal Land Owner Hars Schroeder % Doug Thompson Address Schroeder - Zortman, Montana

Operator Doug Thompson Address Malta

Water is delivered by:— (1) Private System; 2. Ditch Company; 3. State Project; 4. Federal Project; 5. Irrigation District

	App. No. Decree No.	NAME OF APPROPRIATOR TO WHOM DECREED	NAME OF STREAM	Date App. Date Priority	Miner's Inches	In Use	NAME OF DITCH (Water Delivered By)	No.	R/F	Present Irr. Acres	Irrigable Acres
*	Use	Doug Thompson	Horse Pasture Coulee	1955		Yes	Thompson Diversion Dike	1	F	45	
**	Use	Doug Thompson	U.T. Beaver Creek 3	1955		Yes	Thompson Diversion Dike	1	F	59	

NOTE: R—Denotes Regular Irrigation. F—Flood Irrigation.

Adequate Supply: Yes ..... No ..... Explain .....

Remarks

* Irr. E½NE part Sec. 34 & SWNW part NWNW part Sec. 35

** Irr. SESW part NWSE part SWSE part SESE part Sec. 35 & SWSW part Sec. 36.

River Basin Milk River

Also in: Plat No. 102 Twp. 26N Rge 31E	Plat No. ..... Twp. ..... Rge	Plat No. ..... Twp. ..... Rge .....
Plat No. ..... Twp. ..... Rge	Plat No. ..... Twp. ..... Rge	Plat No. ..... Twp. ..... Rge .....

Information From:

Doug Thompson

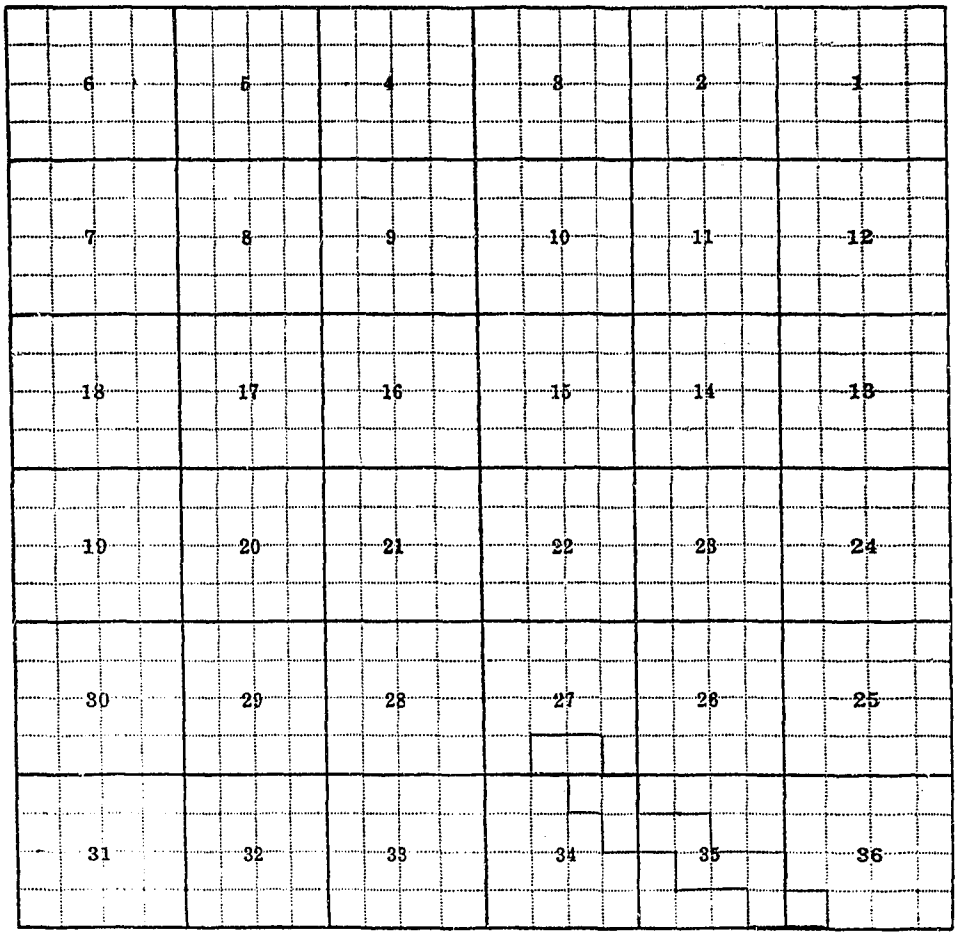

Land Ownership.....

.....

.....

F-1-A

County Phillips

Farm Checked: Date 10/19/67

By Archie

STATE OF MONTANA
WATER CONSERVATION BOARD
Water Resources Survey

T 27N R 31E Plat No. 92

Photo No. 8W-49; 8W-46; 7W-191; 7W-192; 7W-156

Legal Land Owner U.S.A. Address

Operator Address

Water is delivered by:— 1. Private System; 2. Ditch Company; 3. State Project; 4. Federal Project; 5. Irrigation District

App. No. Decree No.	NAME OF APPROPRIATOR TO WHOM DECREED	NAME OF STREAM	Date App. Date Priority	Miner's Inches	In Use	NAME OF DITCH (Water Delivered By)	No.	R/F	Present Irr. Acres	Irrigable Acres
A-1435	U.S.A.	U.T. Beaver Creek	11/14/63	All	Stock					
A-1461	U.S.A.	U.T. Beaver Creek	9/21/62	All	Stock					
A-1475	U.S.A.	U.T. Beaver Creek	9/17/62	All	Stock					
A-1492	U.S.A.	U.T. Beaver Creek	12/8/61	All	Stock					
A-1391	U.S.A.	U.T. Milk River	7/7/61	All	Stock					

NOTE: R—Denotes Regular Irrigation. F—Flood Irrigation.

Adequate Supply: Yes No Explain

Remarks

River Basin Milk River

Also in: Plat No. Twp. Rge. Plat No. Twp. Rge. Plat No. Twp. Rge.
Plat No. Twp. Rge. Plat No. Twp. Rge. Plat No. Twp. Rge.

Information From:

Field

6	5	4	3	2	1
7	8	9	10	11	12
18	17	16	15	14	13
19	20	21	22	23	24
30	29	28	27	26	25
31	32	33	34	35	36

Land Ownership

F-1-A

County Phillips

Farm Checked: Date 10/24/67

By Archie

STATE OF MONTANA
WATER CONSERVATION BOARD
Water Resources Survey

T. 27N R. 31E Plat No. 92

Photo No. 7W-193; 194

Legal Land Owner U.S.A. Address

Operator Arthur N. Fender Address Malta, Montana

Water is delivered by:— 1. Private System; 2. Ditch Company; 3. State Project; 4. Federal Project; 5. Irrigation District

App. No. Decree No.	NAME OF APPROPRIATOR TO WHOM DECREED	NAME OF STREAM	Date App. Date Priority	Miner's Inches	In Use	NAME OF DITCH (Water Delivered By)	No.	R/F	Present Irr. Acres	Irrigable Acres
Use	A. N. Fender	U.T. Beaver Creek	1948		Yes	Fender Dams - Dikes - Ditches	1	F	14	6

NOTE: R—Denotes Regular Irrigation. F—Flood Irrigation.

Adequate Supply: Yes ..... No ..... Explain .....

Remarks .....

River Basin Milk River

Also in: Plat No. Twp. Rge	Plat No. Twp. Rge	Plat No. Twp. Rge
Plat No. Twp. Rge	Plat No. Twp. Rge	Plat No. Twp. Rge

Information From:
Arthur N. Fender

6	5	4	3	2	1
7	8	9	10	11	12
18	17	16	15	14	13
19	20	21	22	23	24
30	29	28	27	26	25
31	32	33	34	35	36

Land Ownership.....

F-1-A

County Phillips

Farm Checked: Date 10/25/67

By Archie

STATE OF MONTANA
WATER CONSERVATION BOARD
Water Resources Survey

T. 27N R. 31E Plat No. 92

Photo No. 7W-160

Legal Land Owner U.S.A. Address

Operator Doug Thompson Address Malta, Montana

Water is delivered by:— (1.) Private System; 2. Ditch Company; 3. State Project; 4. Federal Project; 5. Irrigation District

App. No. Decree No.	NAME OF APPROPRIATOR TO WHOM DECREED	NAME OF STREAM	Date App. Date Priority	Miner's Inches	In Use	NAME OF DITCH (Water Delivered By)	No.	R/F	Present Irr. Acres	Irrigable Acres
Use	Doug Thompson	U.T. Beaver & Horse Pasture Coulee	1955		Yes	Thompson Dikes	1	F	12	

NOTE: R—Denotes Regular Irrigation. F—Flood Irrigation.

Adequate Supply: Yes No Explain

Remarks

River Basin Milk River

Also in: Plat No. Twp. Rge. Plat No. Twp. Rge. Plat No. Twp. Rge.
Plat No. Twp. Rge. Plat No. Twp. Rge. Plat No. Twp. Rge.

Information From:
Doug Thompson

6	5	4	3	2	1
7	8	9	10	11	12
18	17	16	15	14	13
19	20	21	22	23	24
30	29	28	27	26	25
31	32	33	34	35	36

Land Ownership .....

.....

.....

93
T27N-R32E

F-1-A

County Phillips

Farm Checked: Date 10/18/67

By Al & Dave

STATE OF MONTANA
WATER CONSERVATION BOARD
Water Resources Survey

T 27N R 32E Plat No. 93

Photo No. 7W-166; 7W-184

Legal Land Owner Iven Blatter Address

Operator Oxarart Bros. Address Malta

Water is delivered by:— (1.) Private System; 2. Ditch Company; 3. State Project; 4. Federal Project; 5. Irrigation District

App. No. Decree No.	NAME OF APPROPRIATOR TO WHOM DECREED	NAME OF STREAM	Date App. Date Priority	Miner's Inches	In Use	NAME OF DITCH (Water Delivered By)	No.	R/F	Present Irr. Acres	Irrigable Acres
* A-5	Clarence Bell	Albert Coulee Trib. to Trueblood Coulee	3/26/46	200	Yes	Oxarart dikes	1	F	44	0

NOTE: R—Denotes Regular Irrigation. F—Flood Irrigation.

Adequate Supply: Yes..... No..... Explain.....

Remarks

* Oxarart Bros. are planning on filing a water right in the next few days.

River Basin Milk River

Also in: Plat No. 94 Twp. 27N Rge 33E	Plat No. Twp. Rge	Plat No. Twp. Rge
Plat No. Twp. Rge	Plat No. Twp. Rge	Plat No. Twp. Rge

Information From:
Allan Oxarart

6	5	4	3	2	1
7	8	9	10	11	12
18	17	16	15	14	13
19	20	21	22	23	24
30	29	28	27	26	25
31	32	33	34	35	36

Land Ownership

F-1-A

County Phillips

Farm Checked: Date 10/ /67

By Al & Dave

STATE OF MONTANA
WATER CONSERVATION BOARD
Water Resources Survey

T. 27N R. 32E Plat No. 93

Photo No. 7W-70, 7W-68

Legal Land Owner Louis & Louise Herdegan Address

Operator W. C. Row Jr. Address Malta

Water is delivered by:— 1. Private System; 2. Ditch Company; 3. State Project; 4. Federal Project; 5. Irrigation District

App. No. Decree No.	NAME OF APPROPRIATOR TO WHOM DECREED	NAME OF STREAM	Date App. Date Priority	Miner's Inches	In Use	NAME OF DITCH (Water Delivered By)	No.	R/F	Present Irr. Acres	Irrigable Acres
A-430	Lewis Herdegen	Flat Creek	6/1/58	All	Stock					
A-1198	Lewis Herdegen	Unnamed Coulee	8/1/49	All	Stock					
A-1195	Lewis Herdegen	Unnamed Coulee	7/1/47	200	Stock					
A-1197	Lewis Herdegen	Unnamed Coulee	12/27/47	200	Stock				0	177
A-570	Leola M. Oxarart	Little Seven Mile Coulee (Miller Coulee)	3/1/40	All	No					
A-1196	Lewis Herdegen	Unnamed Coulee	7/1/47	200	Stock					

NOTE: R—Denotes Regular Irrigation. F—Flood Irrigation.

Adequate Supply: Yes ..... No ..... Explain .....

Remarks .....

River Basin Milk River

Also in: Plat No. ..... Twp. ..... Rge. ..... Plat No. ..... Twp. ..... Rge. ..... Plat No. ..... Twp. ..... Rge. .....
Plat No. ..... Twp. ..... Rge. ..... Plat No. ..... Twp. ..... Rge. ..... Plat No. ..... Twp. ..... Rge. .....

Information From:
W. C. Row Jr.



Land Ownership .....

F-1-A

County Phillips

Farm Checked: Date 10/18/67

By Al Smith

STATE OF MONTANA
WATER CONSERVATION BOARD
Water Resources Survey

T. 27N R. 32E Plat No. 93

Photo No. 8W-55

Legal Land Owner Frank & Audrene Martin Address Malta

Operator Address

Water is delivered by:— 1. Private System; 2. Ditch Company; 3. State Project; 4. Federal Project; 5. Irrigation District

App. No. Decree No.	NAME OF APPROPRIATOR TO WHOM DECREED	NAME OF STREAM	Date App. Date Priority	Miner's Inches	In Use	NAME OF DITCH (Water Delivered By)	No.	R/F	Present Irr. Acres	Irrigable Acres
A-980	Clay Hales	Wagon Box Coulee	3/13/36	All	Yes	Hales dikes	1	F	72	0
A-114	Clay Hales	Beaver Creek	5/9/35	320	No					

NOTE: R—Denotes Regular Irrigation. F—Flood Irrigation.

Adequate Supply: Yes ..... No ..... Explain .....

Remarks .....

River Basin Milk River

Also in: Plat No. Twp. Rge.	Plat No. Twp. Rge.	Plat No. Twp. Rge.
Plat No. Twp. Rge.	Plat No. Twp. Rge.	Plat No. Twp. Rge.

Information From:

Frank Martin

6	5	4	3	2	1
7	8	9	10	11	12
18	17	16	15	14	13
19	20	21	22	23	24
30	29	28	27	26	25
31	32	33	34	35	36

Land Ownership .....

.....

.....

F-1-A

County Phillips

Farm Checked: Date 10/18/67

By Al Smith

STATE OF MONTANA
WATER CONSERVATION BOARD
Water Resources Survey

T.27N R.32E Plat No. 93

Photo No. 7W-186, 188, 184
8W-55; 7W-165, 166

Legal Land Owner J. M. & Leeila Oxarart Address Malta

Operator Address

Water is delivered by:— 1. Private System; 2. Ditch Company; 3. State Project; 4. Federal Project; 5. Irrigation District

App. No. Decree No	NAME OF APPROPRIATOR TO WHOM DECREED	NAME OF STREAM	Date App. Date Priority	Miner's Inches	In Use	NAME OF DITCH (Water Delivered By)	No.	R/F	Present Irr. Acres	Irrigable Acres
A-972	J. J. Oxarart	Twin Lake Coulee	9/4/37	800900	Yes	Oxarart dikes	1	F	268	0
Use	William Martenison	Wagon Box Coulee	1935		Yes	Oxarart dikes	1	F	35	0
A-1247	J. M. Oxarart	Unnamed Coulee	11/24/37	All	Yes	Oxarart dam & dikes	1	F	225	0

NOTE: R—Denotes Regular Irrigation. F—Flood Irrigation.

Adequate Supply: Yes No Explain

Remarks

River Basin Milk River

Also in: Plat No. 103 Twp. 26N Rge 32E | Plat No. Twp. Rge. | Plat No. Twp. Rge.
Plat No. Twp. Rge. | Plat No. Twp. Rge. | Plat No. Twp. Rge.

Information From:
Allan Oxarart (son)



Land Ownership .....

.....

.....

F-1-A

County Phillips

Farm Checked: Date 10/20/67

By Al Smith

STATE OF MONTANA
WATER CONSERVATION BOARD
Water Resources Survey

T. 27N R. 32E Plat No. 93

Photo No. 7W-184, 186

8W-53

Legal Land Owner Frances Slade Address Malta

Operator Address

Water is delivered by:— (1) Private System; 2. Ditch Company; 3. State Project; 4. Federal Project; 5. Irrigation District

App. No. Decree No.	NAME OF APPROPRIATOR TO WHOM DECREED	NAME OF STREAM	Date App. Date Priority	Miner's Inches	In Use	NAME OF DITCH (Water Delivered By)	No.	R/F	Present Irr. Acres	Irrigable Acres
Use	Frances Slade	D.H.S. Creek	1956		Yes	Slade dikes	1	F	8	0

NOTE: R—Denotes Regular Irrigation. F—Flood Irrigation.

Adequate Supply: Yes ..... No ..... Explain .....

Remarks .....

River Basin Milk River

Also in: Plat No. ..... Twp. ..... Rge. ..... Plat No. ..... Twp. ..... Rge. ..... Plat No. ..... Twp. ..... Rge. .....
Plat No. ..... Twp. ..... Rge. ..... Plat No. ..... Twp. ..... Rge. ..... Plat No. ..... Twp. ..... Rge. .....

Information From:
Francis Slade

6	5	4	3	2	1
7	8	9	10	11	12
18	17	16	15	14	13
19	20	21	22	23	24
30	29	28	27	26	25
31	32	33	34	35	36

Land Ownership .....

F-1-A

County Phillips

Farm Checked: Date

By Al & Dave

STATE OF MONTANA
WATER CONSERVATION BOARD
Water Resources Survey

T 27N R 32E Plat No. 93

Photo No. 7W-166

Legal Land Owner State of Montana Address

Operator J. M. Oxarart Address Malta

Water is delivered by:— 1. Private System; 2. Ditch Company; 3. State Project; 4. Federal Project; 5. Irrigation District

App. No. Decree No.	NAME OF APPROPRIATOR TO WHOM DECREED	NAME OF STREAM	Date App. Date Priority	Miner's Inches	In Use	NAME OF DITCH (Water Delivered By)	No.	R/F	Present Irr. Acres	Irrigable Acres
* See Note		Grave Coulee							15	0

NOTE: R—Denotes Regular Irrigation. F—Flood Irrigation.

Adequate Supply: Yes No Explain

Remarks

* Oxarart uses his appropriated water to irrigate this land.

River Basin Milk River

Also in: Plat No. Twp. Rge.	Plat No. Twp. Rge.	Plat No. Twp. Rge.
Plat No. Twp. Rge.	Plat No. Twp. Rge.	Plat No. Twp. Rge.

Information From:
J. M. Oxarart

6	5	4	3	2	1
7	8	9	10	11	12
18	17	16	15	14	13
19	20	21	22	23	24
30	29	28	27	26	25
31	32	33	34	35	36

Land Ownership.....

F-1-A

County Phillips

Farm Checked: Date 10/19/67

By Al Smith

STATE OF MONTANA
WATER CONSERVATION BOARD
Water Resources Survey

T 27N R 32E Plat No. 93

Photo No. 8W-53; 7W-186
7W-188

Legal Land Owner U.S.A. Address Malta

Operator Address

Water is delivered by:— 1. Private System; 2. Ditch Company; 3. State Project; 4. Federal Project; 5. Irrigation District

App. No. Decree No.	NAME OF APPROPRIATOR TO WHOM DECREED	NAME OF STREAM	Date App. Date Priority	Miner's Inches	In Use	NAME OF DITCH (Water Delivered By)	No.	R/F	Present Irr. Acres	Irrigable Acres
A-1489	U.S.A.	U.T. Beaver Creek	9/17/62	All	Stock	PR- 42				
A-1381	U.S.A.	U.T. Beaver Creek	6/20/61	All	Stock	Black Cow R. R.				
A-1382	U.S.A.	U.T. Beaver Creek	6/20/61	All	Stock	Glory Hole R. R.				
A-1383	U.S.A.	U.T. Beaver Creek	6/20/61	All	Stock	Black Bull R. R.				

NOTE: R—Denotes Regular Irrigation. F—Flood Irrigation.

Adequate Supply: Yes..... No..... Explain .....

Remarks .....

River Basin Milk River

Also in: Plat No. Twp. Rge.	Plat No. Twp. Rge.	Plat No. Twp. Rge.
Plat No. Twp. Rge.	Plat No. Twp. Rge.	Plat No. Twp. Rge.

Information From:
Field Survey

6	5	4	3	2	1
7	8	9	10	11	12
18	17	16	15	14	13
19	20	21	22	23	24
30	29	28	27	26	25
31	32	33	34	35	36

Land Ownership.....

.....

.....