F-1-A

County Phillips

Farm Checked: Date 7/11/67

By Bill

STATE OF MONTANA
WATER CONSERVATION BOARD
Water Resources Survey

T. 30N R. 27E Plat No. 63

Photo No. 2W-54

Legal Land Owner Vic Nordlund Address Dodson

Operator Same Address

Water is delivered by:— 1. Private System; 2. Ditch Company; 3. State Project; (4.) Federal Project; (5.) Irrigation District

App. No. Decree No.	NAME OF APPROPRIATOR TO WHOM DECREED	NAME OF STREAM	Date App. Date Priority	Miner's Inches	In Use	NAME OF DITCH (Water Delivered By)	No.	R/F	Present Irr. Acres	Irrigable Acres
* See Dist.	U.S.B.R.	Milk River			Yes	Dodson North Canal	4/5	R	81 ✓	
						DN - 7 R				

NOTE: R—Denotes Regular Irrigation. F—Flood Irrigation.

Adequate Supply: Yes..... No..... Explain.....

Remarks.....

* Malta Irr. Dist.

T. 30N - R. 27E	Sec. 5	SENW	34.70
T. 30N - R. 27E	Sec. 5	E½SWNW	19.60
T. 30N - R. 27E	Sec. 5	Lot 6 Pt.	29.44
T. 30N - R. 27E	Sec. 5	NESW Pt.	23.39

River Basin Milk River

Also in: Plat No..... Twp..... Rge..... Plat No..... Twp..... Rge..... Plat No..... Twp..... Rge.....
Plat No..... Twp..... Rge..... Plat No..... Twp..... Rge..... Plat No..... Twp..... Rge.....

Information From:
Vic Nordlund

6	5	4	3	2	1
7	8	9	10	11	12
18	17	16	15	14	13
19	20	21	22	23	24
30	29	28	27	26	25
31	32	33	34	35	36

Land Ownership

F-1-A

County Phillips

Farm Checked: Date 7/14/67

By Bill & Dave

MONTANA WATER RESOURCES BOARD

Water Resources Survey

T. 30N R. 27E Plat No. 63

Photo No. 2W-54 2W-56

Legal Land Owner Don R. Pope Address Dodson

Operator Same Address

Water is delivered by:— 1. Private System; 2. Ditch Company; 3. State Project; (4) Federal Project; (5) Irrigation District

App. No. Decree No.	NAME OF APPROPRIATOR TO WHOM DECREED	NAME OF STREAM	Date App. Date Priority	Miner's Inches	In Use	NAME OF DITCH (Water Delivered By)	No.	R/F	Present Irr. Acres	Irrigable Acres
* See Dist.	U.S.B.R.	Milk River			Yes	Dodson N. Canal (DN-19-1)	4/5	R	129	
A-372	H. Lee, E. Lee, W. Collins	Dodson Creek	8/30/01	2,000	No Pt.					
A-376	Albert P. Weigand	Dodson Creek	8/29/03	480	No Pt.					

NOTE: R—Denotes Regular Irrigation. F—Flood Irrigation.

Adequate Supply: Yes No Explain

Remarks Sec. 4 T. 30N - R. 27E NWSW 40.00 Acres

* Dist. Sec. 4 T. 30N - R. 27E Lot 5 40.20 Acres

Sec. 5 T. 30N - R. 27E Lot 7 14.00 Acres

Sec. 5 T. 30N - R. 27E Lot 8 17.76 Acres

Sec. 9 T. 30N - R. 27E Lot 1 20.65 Acres

Sec. 8 T. 30N - R. 27E Lot 4 12.40 Acres

River Basin Milk River

Also in: Plat No. Twp. Rge. | Plat No. Twp. Rge. | Plat No. Twp. Rge.

Plat No. Twp. Rge. | Plat No. Twp. Rge. | Plat No. Twp. Rge.

Information From: Don Pope

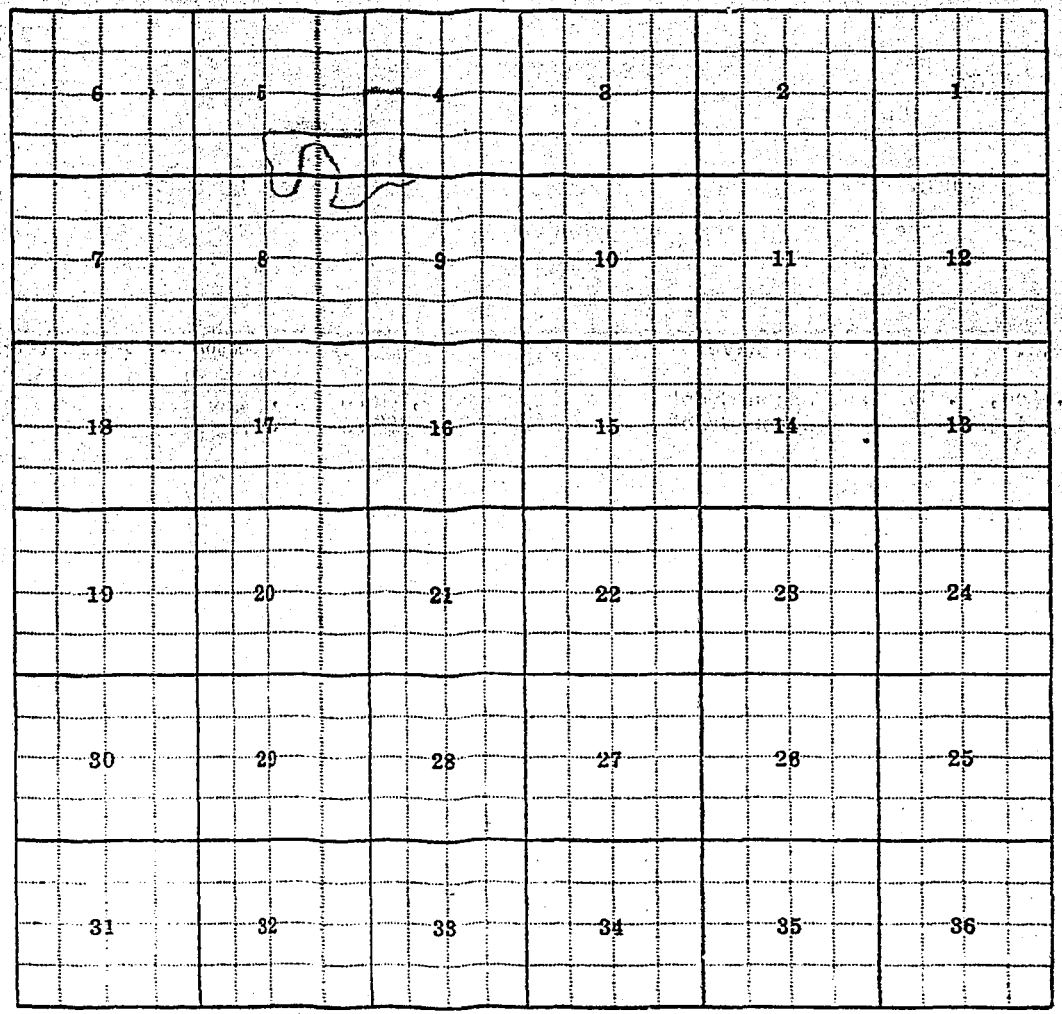

Land Ownership

F-1-A

County Phillips

T. 30N R. 27E Plat No. 63

Farm Checked: Date 6/29/67

MONTANA WATER RESOURCES BOARD

Water Resources Survey

Photo No. 2W-54

By Dan

Legal Land Owner Seymour Ramberg Address Dodson

Operator Same Address

Water is delivered by:— 1. Private System; 2. Ditch Company; 3. State Project; (4.) Federal Project; (5.) Irrigation District

App. No. Decree No.	NAME OF APPROPRIATOR TO WHOM DECREED	NAME OF STREAM	Date App. Date Priority	Miner's Inches	In Use	NAME OF DITCH (Water Delivered By)	No.	R/F	Present Irr. Acres	Irrigable Acres
* See Dist.	U.S.B.R.	Milk River			Yes	Dodson North Canal D.N. 7 - R	4/5	R	34	

NOTE: R—Denotes Regular Irrigation. F—Flood Irrigation.

Adequate Supply: Yes..... No..... Explain.....

Remarks

* Sec. 6 T. 30N - R. 27E Lot 5 24.55 Acre

Sec. 6 T. 30N - R. 27E Lot 6 34.09 Acre

River Basin Milk River

Also in:								
Plat No. 62	Twp. 30N	Rge. 26E	Plat No.	Twp.	Rge.	Plat No.	Twp.	Rge.
Plat No.	Twp.	Rge.	Plat No.	Twp.	Rge.	Plat No.	Twp.	Rge.

Information From: Field Survey

6	5	4	3	2	1
7	8	9	10	11	12
18	17	16	15	14	13
19	20	21	22	23	24
30	29	28	27	26	25
31	32	33	34	35	36

Land Ownership_____

F-1-A

County Phillips

STATE OF MONTANA
WATER CONSERVATION BOARD
Water Resources Survey

T. 30N R. 27E Plat No. 63

Farm Checked: Date 7/19/67

Photo No. 2W-56 2W-57

By Bill & Dave

Legal Land Owner Louie B. Ruiz Address Dodson

Operator Same Address

Water is delivered by:— 1. Private System; 2. Ditch Company; 3. State Project; (4) Federal Project; 5. Irrigation District

App. No. Decree No.	NAME OF APPROPRIATOR TO WHOM DECREED	NAME OF STREAM	Date App. Date Priority	Miner's Inches	In Use	NAME OF DITCH (Water Delivered By)	No.	R/F	Present Irr. Acres	Irrigable Acres
* See Cont.	U.S.B.R.	Milk River				Ruiz Pump	4	R	188	129

NOTE: R—Denotes Regular Irrigation. F—Flood Irrigation.

Adequate Supply: Yes..... No..... Explain.....

Remarks.....

* I 79R-634 T. 30N - R. 27E Sec. 8 Lot 5 Total 80 Acres.
9 Lots 3, 5, 6, 7, 8
9 SESW
9 SENW
9 SE¼
10 Lots 6, 11, 13, 14
10 S½, SW
10 SWSE

River Basin Milk River

Also in: Plat No.	Twp.	Rge.	Plat No.	Twp.	Rge.	Plat No.	Twp.	Rge.
Plat No.	Twp.	Rge.	Plat No.	Twp.	Rge.	Plat No.	Twp.	Rge.

Information From:

Louie Ruiz

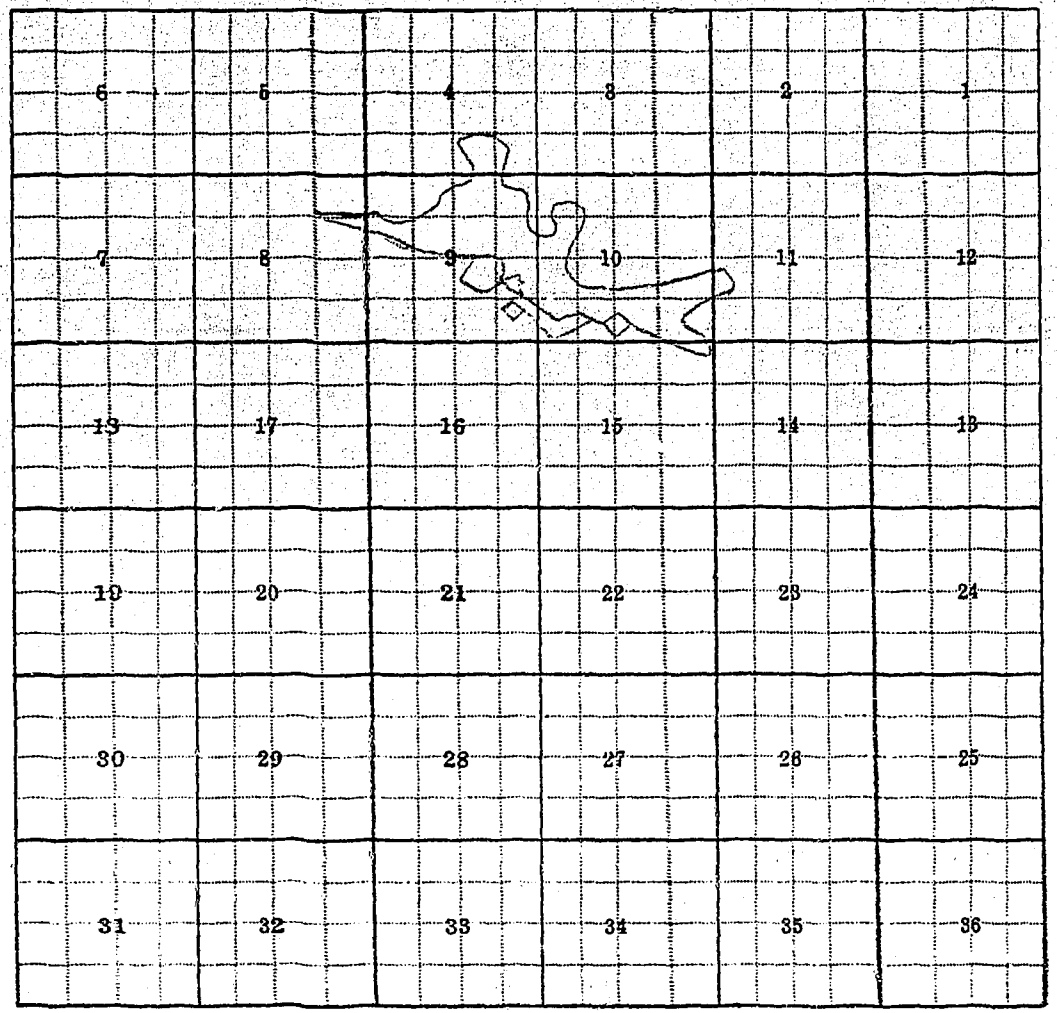

Land Ownership _____

_____

_____

F-1-A

County Phillips

T 30N R 27E Plat No. 63

Farm Checked: Date 6/29/67

MONTANA WATER RESOURCES BOARD

Water Resources Survey

Photo No. 2W-54

By Dan

Legal Land Owner Frank R. Rusk Address

Operator Lester Ratty Address Dodson

Water is delivered by:— 1. Private System; 2. Ditch Company; 3. State Project; (4.) Federal Project; 5. Irrigation District

App. No. Decree No.	NAME OF APPROPRIATOR TO WHOM DECREED	NAME OF STREAM	Date App. Date Priority	Miner's Inches	In Use	NAME OF DITCH (Water Delivered By)	No.	R/F	Present Irr. Acres	Irrigable Acres
* See Cont.	U.S.B.R.	Milk River			Yes	Ratty Pump	4	R	8	
** See Surplus	U.S.B.R.	Milk River			Yes	Dodson South Canal			39	

NOTE: R—Denotes Regular Irrigation. F—Flood Irrigation.

Adequate Supply: Yes..... No..... Explain

Remarks

* I79R-1357 Sec. 7 T. 30N - R. 27E Lots 1 & 2 E½NW *8* (Water Contract list shows 8 or)

River Basin Milk River

Also in: Plat No. 62 Twp. 30N Rge. 26E | Plat No. Twp. Rge. | Plat No. Twp. Rge.
Plat No. Twp. Rge. | Plat No. Twp. Rge. | Plat No. Twp. Rge.

Information From: Mrs. Ratty

6	5	4	3	2	1
7	8	9	10	11	12
18	17	16	15	14	13
19	20	21	22	23	24
30	29	28	27	26	25
31	32	33	34	35	36

Land Ownership

F-1-A

County Phillips

Farm Checked: Date 7/17/67

By Bill

STATE OF MONTANA
WATER CONSERVATION BOARD
Water Resources Survey

T 30N R 27E Plat No. 63

Photo No. 2W-56 & 57

Legal Land Owner Levi Shelton Address Dodson

Operator Same Address

Water is delivered by:— 1. Private System; 2. Ditch Company; 3. State Project; (4.) Federal Project; (5.) Irrigation District

App. No. Decree No.	NAME OF APPROPRIATOR TO WHOM DECREED	NAME OF STREAM	Date App. Date Priority	Miner's Inches	In Use	NAME OF DITCH (Water Delivered By)	No.	R/F	Present Irr. Acres	Irrigable Acres
* Sec Dist.	U.S.B.R.	Milk River			Yes	Dodson North Canal (DN - 32)	4/5	R	141	
A-373	Laura E. & Martha J. Lee	(Chas. Ross) Dodson Cr.	8/15/02	1,000	No Pt.					
A-871	Edward Erickson (Anna & Andrew Swanson)	Spring Creek	7/9/99	2,000	No Pt.					

NOTE: R—Denotes Regular Irrigation. F—Flood Irrigation.

Adequate Supply: Yes No Explain

Remarks Not very cooperative

*	T. 30N - R. 27E	Sec. 10	SENE	26.61
	T. 30N - R. 27E	Sec. 11	SWNE	35.30
	T. 30N - R. 27E	Sec. 11	SENW	40.00
	T. 30N - R. 27E	Sec. 11	SWNW	38.60

River Basin Milk River

Also in: Plat No. 54 Twp. 31N Rge. 27E | Plat No. Twp. Rge. | Plat No. Twp. Rge.
Plat No. Twp. Rge. | Plat No. Twp. Rge. | Plat No. Twp. Rge.

Information From: Levi Shelton

6	5	4	3	2	1
7	8	9	10	11	12
18	17	16	15	14	13
19	20	21	22	23	24
30	29	28	27	26	25
31	32	33	34	35	36

Land Ownership_____

F-1-A

County Phillips

T 30N R 27E Plat No. 63

Farm Checked: Date 7/6/67

MONTANA WATER RESOURCES BOARD

Water Resources Survey

Photo No. 2W-56

By Dan

Legal Land Owner Harvey W. Smith Address Dodson

Operator Same Address

Water is delivered by:— 1. Private System; 2. Ditch Company; 3. State Project; (4) Federal Project; (5) Irrigation District

App. No. Decree No.	NAME OF APPROPRIATOR TO WHOM DECREED	NAME OF STREAM	Date App. Date Priority	Miner's Inches	In Use	NAME OF DITCH (Water Delivered By)	No.	R/F	Present Irr. Acres	Irrigable Acres
A-366	Hamilton & Edgar Lee	Dodson Creek	8/30/01	2,000	No					
A-372	Hamilton & Edgar Lee	Dodson Creek	3/23/99	1,000	No					
	Laura & Martha Lee &									
	Charles G. Ross	Dodson Creek	8/15/02	1,000	No					
* See Dist.	U.S.B.R.	Milk River			Yes	Dodson North Canal (DN-19)	4/5	R	393	

NOTE: R—Denotes Regular Irrigation. F—Flood Irrigation.

Adequate Supply: Yes ✓ No Explain

Remarks

* Sec. 3	T. 30N - R. 27E	SWSW	40.00	Acre	Sec. 9	T. 30N - R. 27E	Lot 5	42.84	Acre
Sec. 3	T. 30N - R. 27E	NWSW	39.73	Acre	Sec. 10	T. 30N - R. 27E	Lot 1	32.97	Acre
Sec. 3	T. 30N - R. 27E	SWNW	39.80	Acre	Sec. 10	T. 30N - R. 27E	Lot 2	29.49	Acre
Sec. 3	T. 30N - R. 27E	SENW	16.28	Acre	Sec. 10	T. 30N - R. 27E	Lot 5	16.85	Acre
Sec. 3	T. 30N - R. 27E	NESW	36.00	Acre					
Sec. 3	T. 30N - R. 27E	SESW	33.60	Acre					
Sec. 3	T. 30N - R. 27E	NWSE	23.10	Acre					
Sec. 4	T. 30N - R. 27E	NESE	40.00	Acre					
Sec. 4	T. 30N - R. 27E	SESE	40.00	Acre					
Sec. 4	T. 30N - R. 27E	SENE	37.20	Acre					
Sec. 4	T. 30N - R. 27E	SWNE Pt.	27.62	Acre					

River Basin Milk River

Also in: Plat No. Twp. Rge. | Plat No. Twp. Rge. | Plat No. Twp. Rge.
Plat No. Twp. Rge. | Plat No. Twp. Rge. | Plat No. Twp. Rge.

Information From: Harvey Smith

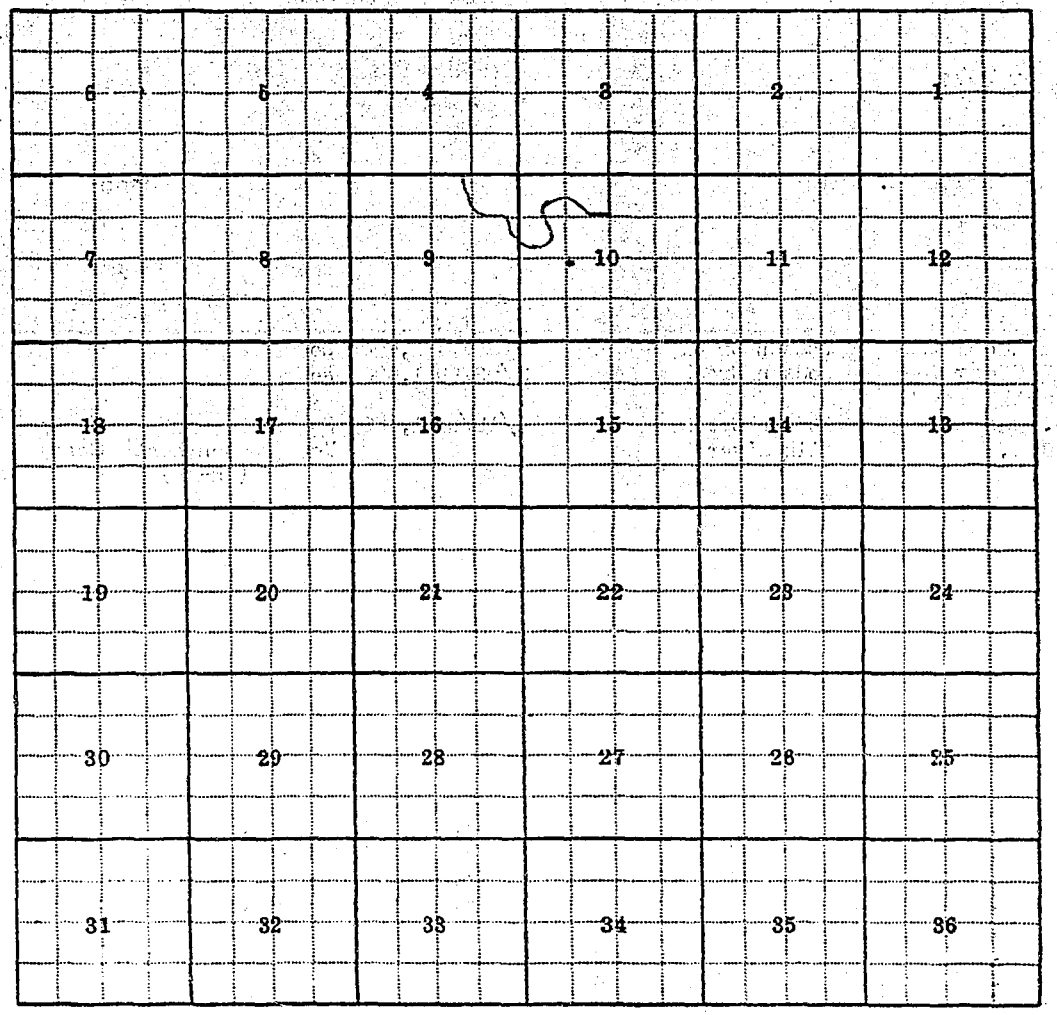

Land Ownership

F-1-A

County Phillips

Farm Checked: Date 7/20/67

By Bill & Dave

STATE OF MONTANA
WATER CONSERVATION BOARD
Water Resources Survey

T. 30N R. 27E Plat No. 63

Photo No. 1W-164

Legal Land Owner Lloyd Tribby Address Wagner, Montana

Operator Nathan French Address

Water is delivered by:— 1. Private System; 2. Ditch Company; 3. State Project; 4. Federal Project; 5. Irrigation District

App. No. Decree No.	NAME OF APPROPRIATOR TO WHOM DECREED	NAME OF STREAM	Date App. Date Priority	Miner's Inches	In Use	NAME OF DITCH (Water Delivered By)	No.	R/F	Present Irr. Acres	Irrigable Acres
* See Dist.	U.S.B.R.	Milk River			No	Dodson South Canal	4/5	R		45

NOTE: R—Denotes Regular Irrigation. F—Flood Irrigation.

Adequate Supply: Yes..... No..... Explain.....

Remarks.....

* Malta Irr. Dist.	Sec. 14	T. 30N - R. 27E	Lot 10	27.00	Acres
	Sec. 14	T. 30N - R. 27E	Lot 11	21.00	Acres
	Sec. 14	T. 30N - R. 27E	Lot 12	5.10	Acres

River Basin Milk River

Also in: Plat No.	Twp.	Rge.	Plat No.	Twp.	Rge.	Plat No.	Twp.	Rge.
Plat No.	Twp.	Rge.	Plat No.	Twp.	Rge.	Plat No.	Twp.	Rge.

Information From: Nathan French

6	5	4	3	2	1
7	8	9	10	11	12
18	17	16	15	14	13
19	20	21	22	23	24
30	29	28	27	26	25
31	32	33	34	35	36

Land Ownership_____

F-1-A

County Phillips

Farm Checked: Date 7/17/67

By Dave & Bill

STATE OF MONTANA
WATER CONSERVATION BOARD
Water Resources Survey

T 30N R 27E Plat No. 63

Photo No. 1W-164

Legal Land Owner U.S.A. Address

Operator Hugh H. Kienenberger Address Dodson

Water is delivered by:— 1. Private System; 2. Ditch Company; 3. State Project; 4. Federal Project; 5. Irrigation District

App. No. Decree No.	NAME OF APPROPRIATOR TO WHOM DECREED	NAME OF STREAM	Date App. Date Priority	Miner's Inches	In Use	NAME OF DITCH (Water Delivered By)	No.	R/F	Present Irr. Acres	Irrigable Acres
* Surplus	U.S.B.R.	Milk River			Yes	Dodson So. Canal	4/5	R	3	

NOTE: R—Denotes Regular Irrigation. F—Flood Irrigation.

Adequate Supply: Yes ..... No ..... Explain .....

Remarks .....

River Basin Milk River

Also in: Plat No. Twp. Rge.	Plat No. Twp. Rge.	Plat No. Twp. Rge.
Plat No. Twp. Rge.	Plat No. Twp. Rge.	Plat No. Twp. Rge.

Information From:

Hugh Kienenberger & Harry Benzinger

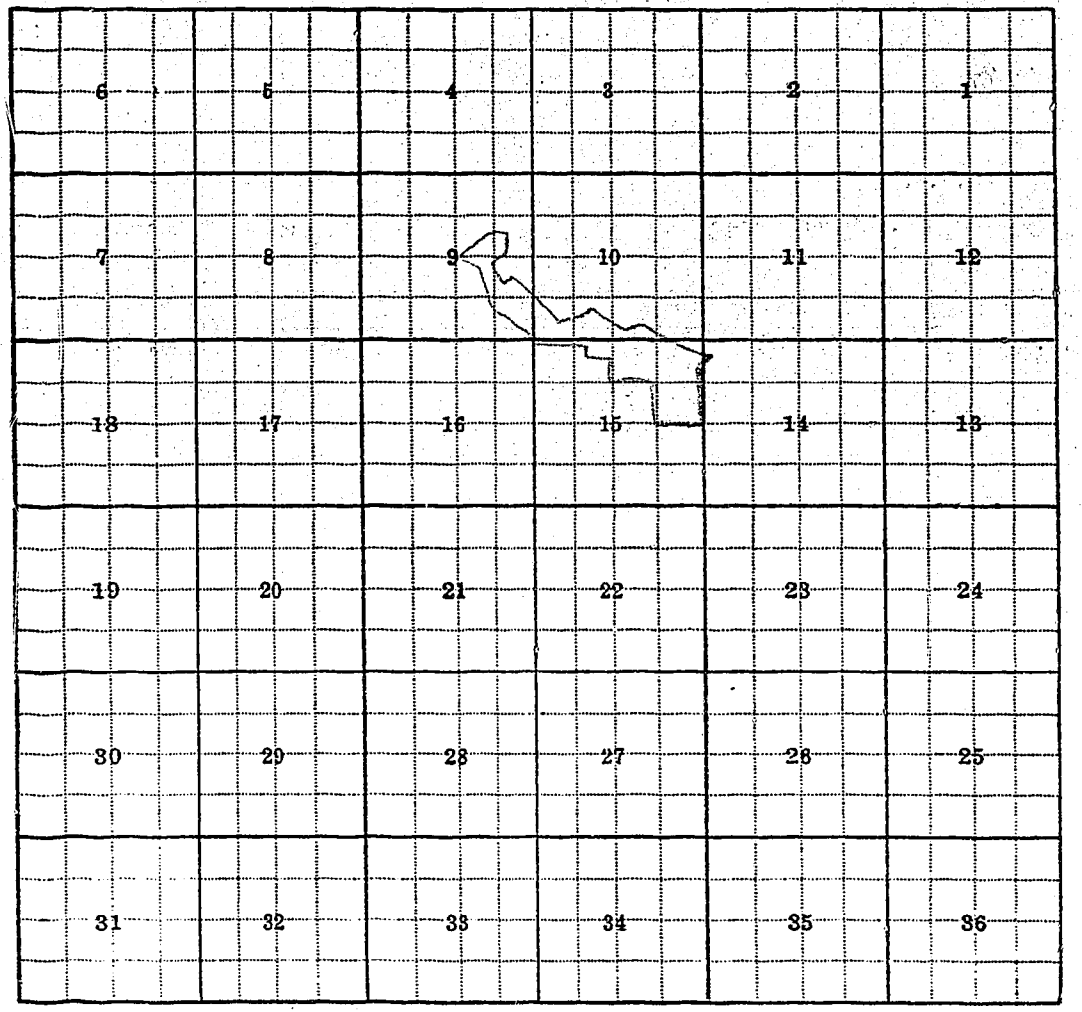

Land Ownership

F-1-A

County Phillips

T 30N R 27E Plat No. 63

Farm Checked: Date 7/20/67

MONTANA WATER RESOURCES BOARD

Water Resources Survey

Photo No. 2W-58, 2W-57

By Dave

1W-164, 2W-56

Legal Land Owner U.S.A. Address

Operator Address

Water is delivered by:— 1. Private System; 2. Ditch Company; 3. State Project; 4. Federal Project; 5. Irrigation District

App. No. Decree No.	NAME OF APPROPRIATOR TO WHOM DECREED	NAME OF STREAM	Date App. Date Priority	Miner's Inches	In Use	NAME OF DITCH (Water Delivered By)	No.	R/F	Present Irr. Acres	Irrigable Acres
See Dist.	U.S.B.R.	Milk River			No	Dodson So. Canal	4	R	0	47

NOTE: R—Denotes Regular Irrigation. F—Flood Irrigation.

Adequate Supply: Yes No Explain

Remarks

River Basin Milk River

Also in: Plat No. Twp. Rge.	Plat No. Twp. Rge.	Plat No. Twp. Rge.
Plat No. Twp. Rge.	Plat No. Twp. Rge.	Plat No. Twp. Rge.

Information From:

Field

6	5	4	3	2	1
7	8	9	10	11	12
18	17	16	15	14	13
19	20	21	22	23	24
30	29	28	27	26	25
31	32	33	34	35	36

Land Ownership _____

_____

_____

F-1-A

County Phillips

Farm Checked: Date 6/28/67

By Dan

STATE OF MONTANA
WATER CONSERVATION BOARD
Water Resources Survey

T 30N R 27E Plat No. 63

Photo No. 2W-54

Legal Land Owner U.S.A. Address

Operator Mark Newby Address Dodson

Water is delivered by:— 1. Private System; 2. Ditch Company; 3. State Project; 4. Federal Project; 5. Irrigation District

App. No. Decree No.	NAME OF APPROPRIATOR TO WHOM DECREED	NAME OF STREAM	Date App. Date Priority	Miner's Inches	In Use	NAME OF DITCH (Water Delivered By)	No.	R/F	Present Irr. Acres	Irrigable Acres
* Cont.	U.S.B.R.	Milk Rive.			Yes	Flatness Pump	4	R	7	

NOTE: R—Denotes Regular Irrigation. F—Flood Irrigation.

Adequate Supply: Yes No Explain

Remarks

* I IR - 934 Sec. 6 T. 30N - R.27E SW¼ 80.0 Acres This is part of Flatness Contract.

River Basin Milk River

Also in: Plat No. Twp. Rge.	Plat No. Twp. Rge.	Plat No. Twp. Rge.
Plat No. Twp. Rge.	Plat No. Twp. Rge.	Plat No. Twp. Rge.

Information From:

Mark Newby

6	5	4	3	2	1
7	8	9	10	11	12
18	17	16	15	14	13
19	20	21	22	23	24
30	29	28	27	26	25
31	32	33	34	35	36

Land Ownership_____

F-1-A

County Phillips

T. 30N R. 27E Plat No. 63

Farm Checked: Date 6/29/67

MONTANA WATER RESOURCES BOARD

Water Resources Survey

Photo No. 2W-54

By Dan

Legal Land Owner Lucille Williamson Address Dodson

Operator Same Address

Water is delivered by:— 1. Private System; 2. Ditch Company; 3. State Project; (4.) Federal Project; (5.) Irrigation District

App. No. Decree No.	NAME OF APPROPRIATOR TO WHOM DECREED	NAME OF STREAM	Date App. Date Priority	Miner's Inches	In Use	NAME OF DITCH (Water Delivered By)	No.	R/F	Present Irr. Acres	Irrigable Acres
* See Dist.	U.S.B.R.	Milk River			Yes	Dodson North (D.N. 10)	4/5	R	77.50	
A-374	Isaie Nadeau	Dodson Creek	11/18/01	400						

NOTE: R—Denotes Regular Irrigation. F—Flood Irrigation.

Adequate Supply: Yes..... No..... Explain.....

Remarks

* Sec. 6 T. 30N - R. 27E Lot 1 37.80

Sec. 6 T. 30N - R. 27E Lot 2 39.70

River Basin Milk River

Also in: Plat No. 54 Twp. 31N Rge. 27E | Plat No. ..... Twp. ..... Rge. ..... | Plat No. ..... Twp. ..... Rge. .....

Plat No. ..... Twp. ..... Rge. ..... | Plat No. ..... Twp. ..... Rge. ..... | Plat No. ..... Twp. ..... Rge. .....

Information From: Mr. Williamson

6	5	4	3	2	1
7	8	9	10	11	12
18	17	16	15	14	13
19	20	21	22	23	24
30	29	28	27	26	25
31	32	33	34	35	36

Land Ownership

T30N-R28E

F-1-A

County Phillips

Farm Checked: Date 6/30/67

By Archie

STATE OF MONTANA
WATER CONSERVATION BOARD
Water Resources Survey

T. 30N R. 28E Plat No. 64

Photo No. 1W-159

Legal Land Owner Almond Barrett Address Wagner

Operator Dewain Matthews Address Malta

Water is delivered by:— 1. Private System; 2. Ditch Company; 3. State Project; (4.) Federal Project; (5.) Irrigation District

App. No. Decree No.	NAME OF APPROPRIATOR TO WHOM DECREED	NAME OF STREAM	Date App. Date Priority	Miner's Inches	In Use	NAME OF DITCH (Water Delivered By)	No.	R/F	Present Irr. Acres	Irrigable Acres
A-339	Louis Trudell & John Survant	Davidson Coulee	1/14/02	1,000	No (part)					
A-632	John & Mary Survant & Louis Trudell	Milk River	5/29/05	640	No (part)					
A-1137	Maxine & Adolph Belland	Unnamed Coulee	6/13/03	400	No (part)					
* See Dist.	U.S.B.R.	Milk River			Yes	Malta Irr. Dist. Dodson South Canal	4/5	R	117.40	0

NOTE: R—Denotes Regular Irrigation. F—Flood Irrigation.

Adequate Supply: Yes..... No..... Explain.....

Remarks

* Sec. 14 T. 30N - R. 28E SESE (part) 25.56 AC.
Sec. 14 T. 30N - R. 28E SWSE 32.64 AC.
Sec. 23 T. 30N - R. 28E W½NENE 19.77 AC.
Sec. 23 T. 30N - R. 28E N½NE 39.53 AC.

River Basin Milk River

Also in: Plat No..... Twp..... Rge..... | Plat No..... Twp..... Rge..... | Plat No..... Twp..... Rge.....
Plat No..... Twp..... Rge..... | Plat No..... Twp..... Rge..... | Plat No..... Twp..... Rge.....

Information From:
Dewain Matthews

6	5	4	3	2	1
7	8	9	10	11	12
18	17	16	15	14	13
19	20	21	22	23	24
30	29	28	27	26	25
31	32	33	34	35	36

Land Ownership.....

F-1-A

County Phillips

Farm Checked: Date 7/13/67

By Archie

STATE OF MONTANA
WATER CONSERVATION BOARD
Water Resources Survey

T.30N R.28E Plat No. 64

Photo No. 1W-158

Legal Land Owner Frank Bebee Address Malta

Operator Frank Bebee Address Malta

Water is delivered by:— 1. Private System; 2. Ditch Company; 3. State Project; (4.) Federal Project; (5.) Irrigation District

App. No. Decree No.	NAME OF APPROPRIATOR TO WHOM DECREED	NAME OF STREAM	Date App. Date Priority	Miner's Inches	In Use	NAME OF DITCH (Water Delivered By)	No.	R/F	Present Irr. Acres	Irrigable Acres
A-1241	Michael O'Neil	Unnamed Coulee	10/2/99	500	No					
* See Dist.	U.S.B.R.	Milk River			Yes	Malta Irr. Dist. Dodson North Canal	4/5	R	36.00	10.0

NOTE: R—Denotes Regular Irrigation. F—Flood Irrigation.

Adequate Supply: Yes ..... No ..... Explain .....

Remarks .....

* Sec. 13 T. 30N - R. 28E Lot 2 17.20 AC.

Sec. 13 T. 30N - R. 28E Lot 11 18.90 AC.

River Basin Milk River

Also in: Plat No. 65 Twp. 30N Rge. 29E | Plat No. ..... Twp. ..... Rge. ..... | Plat No. ..... Twp. ..... Rge. .....
Plat No. ..... Twp. ..... Rge. ..... | Plat No. ..... Twp. ..... Rge. ..... | Plat No. ..... Twp. ..... Rge. .....

Information From:
Dennis Bebee (son)

6	5	4	3	2	1
7	8	9	10	11	12
18	17	16	15	14	13
19	20	21	22	23	24
30	29	28	27	26	25
31	32	33	34	35	36

Land Ownership.....

F-1-A

County Phillips

T. 30N R. 28E Plat No. 64

Farm Checked: Date 7/12/67

MONTANA WATER RESOURCES BOARD
Water Resources Survey

Photo No. 1W-160

By Archie; Dave

Legal Land Owner Mary Bell Address Wagner

Operator Mrs. Voaugh Address Wagner

Water is delivered by:— 1. Private System; 2. Ditch Company; 3. State Project; (4) Federal Project; (5) Irrigation District

App. No. Decree No.	NAME OF APPROPRIATOR TO WHOM DECREED	NAME OF STREAM	Date App. Date Priority	Miner's Inches	In Use	NAME OF DITCH (Water Delivered By)	No.	R/F	Present Irr. Acres	Irrigable Acres
* See Dist.	U.S.B.R.	Milk River			No	Malta Irr. Dist. Dodson North Canal	4/5	R	0	1.84

NOTE: R—Denotes Regular Irrigation. F—Flood Irrigation.

Adequate Supply: Yes..... No..... Explain.....

Remarks

* Sec. 15 T. 30N - R. 28E NWNE part 1.84 AC.

River Basin Milk River

Also in: Plat No. Twp. Rge.	Plat No. Twp. Rge.	Plat No. Twp. Rge.
Plat No. Twp. Rge.	Plat No. Twp. Rge.	Plat No. Twp. Rge.

Information From:

Field

6	5	4	3	2	1
7	8	9	10	11	12
18	17	16	15	14	13
19	20	21	22	23	24
30	29	28	27	26	25
31	32	33	34	35	36

Land Ownership

F-1-A

County Phillips

Farm Checked: Date 7/12/67

By Archie; Dave

STATE OF MONTANA
WATER CONSERVATION BOARD
Water Resources Survey

T. 30N R. 28E Plat No. 64

Photo No. 2W-61; 2W-62

Legal Land Owner Leo K. Curley Address Wagner

Operator Leo K. Curley Address Wagner

Water is delivered by:— 1. Private System; 2. Ditch Company; 3. State Project; (4.) Federal Project; (5.) Irrigation District

App. No. Decree No.	NAME OF APPROPRIATOR TO WHOM DECREED	NAME OF STREAM	Date App. Date Priority	Miner's Inches	In Use	NAME OF DITCH (Water Delivered By)	No.	R/F	Present Irr. Acres	Irrigable Acres
A-589	John A. Ebough	Lone Tree Coulee	10/25/97	3,000	No (part)					
A-590	Viola L. Ebough	Lone Tree Coulee	7/8/03	200	No (part)					
* See Dist.	U.S.B.R.	Milk River			Yes	Malta Irr. Dist. Dodson North Canal	4/5	R	73.08	5.0

NOTE: R—Denotes Regular Irrigation. F—Flood Irrigation.

Adequate Supply: Yes..... No..... Explain.....

Remarks Pump in SESE Sec. 10 land higher than ditch

* Sec. 10 T. 30N - R. 28E NESE 9.80 AC.
Sec. 10 T. 30N - R. 28E NWSE part 10.30 AC.
Sec. 10 T. 30N - R. 28E SESE part 19.65 AC.
Sec. 10 T. 30N - R. 28E SWSE part 33.33 AC.

River Basin Milk River

Also in: Plat No..... Twp..... Rge.....	Plat No..... Twp..... Rge.....	Plat No..... Twp..... Rge.....
Plat No..... Twp..... Rge.....	Plat No..... Twp..... Rge.....	Plat No..... Twp..... Rge.....

Information From:

Mrs. Leo Curley (wife)

6	5	4	3	2	1
7	8	9	10	11	12
18	17	16	15	14	13
19	20	21	22	23	24
30	29	28	27	26	25
31	32	33	34	35	36

Land Ownership

F-1-A

County Phillips

Farm Checked: Date 6/12/67

By Joe - Archie

STATE OF MONTANA
WATER CONSERVATION BOARD
Water Resources Survey

T. 30N R. 28E Plat No. 64

Photo No. 1W-162; 1W-163

Legal Land Owner George Davis Address Wagner

Operator George Davis Address Wagner

Water is delivered by:— 1. Private System; 2. Ditch Company; 3. State Project; (4) Federal Project; (5) Irrigation District

App. No. Decree No.	NAME OF APPROPRIATOR TO WHOM DECREED	NAME OF STREAM	Date App. Date Priority	Miner's Inches	In Use	NAME OF DITCH (Water Delivered By)	No.	R/F	Present Irr. Acres	Irrigable Acres
A-1284	Daniel Tressler	No Name Coulee	10/10/99	500	No (part)					
A-338	Bob L. O. Smith	Tom Davidson Coulee	9/24/02	800	No (part)					
A-631	Oscar B. Reed	Milk River	8/28/04	800	No (part)					
* See Dist.	U.S.B.R.	Milk River			Yes	Malta Irr. Dist. Dodson South Canal	4/5	R	146.00	24.0

NOTE: R—Denotes Regular Irrigation. F—Flood Irrigation.

Adequate Supply: Yes..... No..... Explain.....

Remarks.....

* Sec. 17	T. 30N - R. 28E	NWSW	38.80	AC.
Sec. 17	T. 30N - R. 28E	SWSW (part)	17.87	AC.
Sec. 17	T. 30N - R. 28E	SESW (part)	6.40	AC.
Sec. 20	T. 30N - R. 28E	NWNW	15.00	AC.
Sec. 18	T. 30N - R. 28E	Lot 6	40.59	AC.
Sec. 18	T. 30N - R. 28E	NESW	34.20	AC.
Sec. 18	T. 30N - R. 28E	W½SWNE	16.73	AC.

River Basin Milk River

Also in:								
Plat No. 63	Twp. 30N	Rge. 27E	Plat No.	Twp.	Rge.	Plat No.	Twp.	Rge.
Plat No.	Twp.	Rge.	Plat No.	Twp.	Rge.	Plat No.	Twp.	Rge.

Information From:

George Davis

6	5	4	3	2	1
7	8	9	10	11	12
18	17	16	15	14	13
19	20	21	22	23	24
30	29	28	27	26	25
31	32	33	34	35	36

Land Ownership.....

F-1-A

County.....

Farm Checked: Date.....

By.....

STATE OF MONTANA
WATER CONSERVATION BOARD
Water Resources Survey

T.....R..... Plat No.....

Photo No.....

Legal Land Owner..... Address.....

Operator.....Vernon Peterson Continuation Sheet..... Address.....

Water is delivered by:— 1. Private System; 2. Ditch Company; 3. State Project; 4. Federal Project; 5. Irrigation District

App. No. Decree No.	NAME OF APPROPRIATOR TO WHOM DECREED	NAME OF STREAM	Date App. Date Priority	Miner's Inches	In Use	NAME OF DITCH (Water Delivered By)	No.	R/F	Present Irr. Acres	Irrigable Acres

NOTE: R—Denotes Regular Irrigation. F—Flood Irrigation.

Adequate Supply: Yes..... No..... Explain.....

Remarks.....

Sec. 8 T. 30N - R. 28E Lot 7 7.65 AC. Sec. 17 T. 30N - R. 28E Lot 1 36.00 AC.
Sec. 8 T. 30N - R. 28E NENE 3.43 AC. Sec. 17 T. 30N - R. 28E Lot 4 4.43 AC.
Sec. 8 T. 30N - R. 28E NWNE 14.85 AC. Sec. 17 T. 30N - R. 28E Lot 6 20.50 AC.
Sec. 8 T. 30N - R. 28E SWNE 34.68 AC. Sec. 18 T. 30N - R. 28E Lot 1 9.40 AC.
Sec. 8 T. 30N - R. 28E SENE 31.90 AC.

.....River Basin.....

Also in: Plat No..... Twp..... Rge.....	Plat No..... Twp..... Rge.....	Plat No..... Twp..... Rge.....
Plat No..... Twp..... Rge.....	Plat No..... Twp..... Rge.....	Plat No..... Twp..... Rge.....

Information From:

F-1-A

County Phillips

Farm Checked: Date 6/29/67

By Archie

STATE OF MONTANA
WATER CONSERVATION BOARD
Water Resources Survey

T. 30N R. 28E Plat No. 64

Photo No. 1W-162; 1W-163;
2W-59; 2W-60 2W-61; 2W-62

Legal Land Owner Grace Day Address Malta

Operator Vernon Peterson Address Wagner

Water is delivered by:— 1. Private System; 2. Ditch Company; 3. State Project; 4. Federal Project; 5. Irrigation District

	App. No. Decree No.	NAME OF APPROPRIATOR TO WHOM DECREED	NAME OF STREAM	Date App. Date Priority	Miner's Inches	In Use	NAME OF DITCH (Water Delivered By)	No.	R/F	Present Irr. Acres	Irrigable Acres
	A-532	Francis R. Pierce	Hay Coulee	4/30/98	1,000	No					
	A-589	John A. Ebough	Lone Tree Coulee	10/25/97	3,000	No (part)					
	A-979	Francis R. Pierce	Wagner Coulee	4/24/00	1,000	No (part)					
	A-1242	Joseph J. O'Rully	Large Coulee No Name	2/7/01	1,000	No					
*	See Dist.	U.S.B.R.	Milk River			Yes	Malta Irr. Dist. Dodson North Canal	4/5	R	363.66	111.0
**	See Cont.	U.S.B.R.	Milk River			Yes	Dodson North Canal; Peterson Pump Ditch	1/6	R	34.00	0
***	See Surplus	U.S.B.R.	Milk River			Yes	Dodson North Canal; Peterson Pump & Ditch	1/6	R	48.00	0

NOTE: R—Denotes Regular Irrigation. F—Flood Irrigation.

Adequate Supply: Yes ..... No ..... Explain .....

Remarks Pump Cont. No. 14-06-600-3763

* Sec. 7 T. 30N - R. 28E Lot 7 10.80 AC. * Sec. 8 T. 30N - R. 28E SWNW 1.05 AC. **Sec. 7 T. 30N - R. 28E NENE

Sec. 8 T. 30N - R. 28E Lot 1 36.45 AC. Sec. 8 T. 30N - R. 28E SENW 24.20 AC. Sec. 8 T. 30N - R. 28E W½NW; SENW

Sec. 8 T. 30N - R. 28E Lot 2 9.80 AC. Sec. 8 T. 30N - R. 28E NESE 26.45 AC.

Sec. 8 T. 30N - R. 28E Lot 3 7.02 AC. Sec. 8 T. 30N - R. 28E NWSE 27.35 AC. *** 51 AC. purchased in 1966 from U.S.B.R. surplus water

Sec. 8 T. 30N - R. 28E Lot 6 7.33 AC. Sec. 8 T. 30N - R. 28E SESE 34.10 AC.

River Basin Milk River

Also in: Plat No. ..... Twp. ..... Rge.	Plat No. ..... Twp. ..... Rge.	Plat No. ..... Twp. ..... Rge. .....
Plat No. ..... Twp. ..... Rge.	Plat No. ..... Twp. ..... Rge.	Plat No. ..... Twp. ..... Rge. .....

Information From:

Vernon Peterson

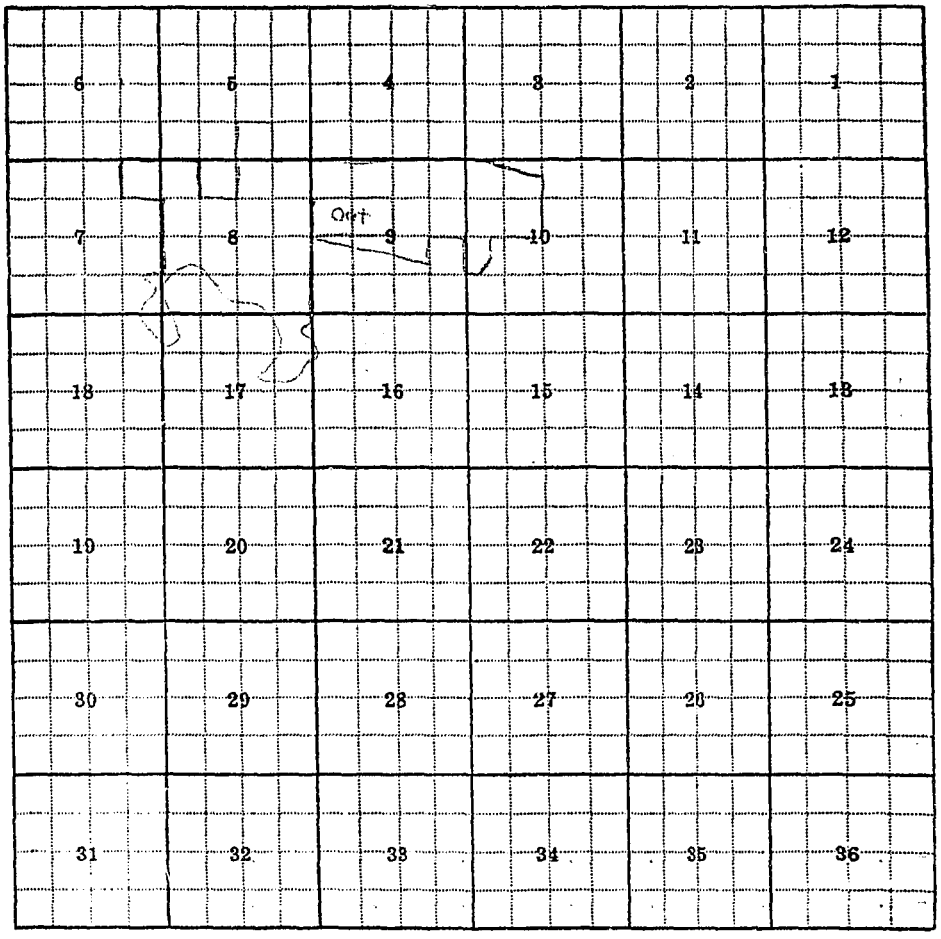

Land Ownership.....

F-1-A

County Phillips

Farm Checked: Date 6/28/67

By Archie

STATE OF MONTANA
WATER CONSERVATION BOARD
Water Resources Survey

T. 30N R. 28E Plat No. 64

Photo No. 1W-158

Legal Land Owner Isaac Desjardin Address Detroit, Michigan

Operator Bell Farming Inc. Address Malta

Water is delivered by:— 1. Private System; 2. Ditch Company; 3. State Project; (4) Federal Project; (5) Irrigation District

App. No. Decree No.	NAME OF APPROPRIATOR TO WHOM DECREED	NAME OF STREAM	Date App. Date Priority	Miner's Inches	In Use	NAME OF DITCH (Water Delivered By)	No.	R/F	Present Irr. Acres	Irrigable Acres
* See Dist.	U.S.B.R.	Milk River			Yes	Malta Irr. Dist. Dodson South Canal	4/5	R	144.00	23.0

NOTE: R—Denotes Regular Irrigation. F—Flood Irrigation.

Adequate Supply: Yes..... No..... Explain.....

Remarks.....

* Sec. 13 T. 30N - R. 28E Lot 6 16.00 AC.
Sec. 13 T. 30N - R. 28E SWNW 31.50 AC.
Sec. 13 T. 30N - R. 28E NESW 32.00 AC.
Sec. 13 T. 30N - R. 28E NWSW 39.70 AC.
Sec. 13 T. 30N - R. 28E Lot 8 15.80 AC.

River Basin Milk River

Also in: Plat No. Twp. Rge.	Plat No. Twp. Rge.	Plat No. Twp. Rge.
Plat No. Twp. Rge.	Plat No. Twp. Rge.	Plat No. Twp. Rge.

Information From:
Russell Jacobson (foreman)

6	5	4	3	2	1
7	8	9	10	11	12
18	17	16	15	14	13
19	20	21	22	23	24
30	29	28	27	26	25
31	32	33	34	35	36

Land Ownership.....

.....

.....

F-1-A

County Phillips

Farm Checked: Date 6/29/67

By Archie

STATE OF MONTANA
WATER CONSERVATION BOARD
Water Resources Survey

T. 30N R. 28E Plat No. 64

Photo No. 1W-159

Legal Land Owner Arvid Dyrdahl Address Wagner

Operator Arvid Dyrdahl Address Wagner

Water is delivered by:— 1. Private System; 2. Ditch Company; 3. State Project; (4.) Federal Project; (5.) Irrigation District

App. No. Decree No.	NAME OF APPROPRIATOR TO WHOM DECREED	NAME OF STREAM	Date App. Date Priority	Miner's Inches	In Use	NAME OF DITCH (Water Delivered By)	No.	R/F	Present Irr. Acres	Irrigable Acres
* See Dist.	U.S.B.R.	Milk River			Yes	Malta Irr. Dist. Dodson South Canal	4/5	R	60.90	5.0

NOTE: R—Denotes Regular Irrigation. F—Flood Irrigation.

Adequate Supply: Yes..... No..... Explain.....

Remarks.....

* Sec. 14 T. 30N - R. 28E SWSW 38.50 AC.

Sec. 14 T. 30N - R. 28E Lot 8 part 22.40 AC.

River Basin Milk River

Also in: Plat No. 65 Twp. 30N Rge 29E	Plat No. ..... Twp. ..... Rge.	Plat No. ..... Twp. ..... Rge. .....
Plat No. ..... Twp. ..... Rge.	Plat No. ..... Twp. ..... Rge.	Plat No. ..... Twp. ..... Rge. .....

Information From:

Mrs. Dyrdahl (wife)

6	5	4	3	2	1
7	8	9	10	11	12
18	17	16	15	14	13
19	20	21	22	23	24
30	29	28	27	26	25
31	32	33	34	35	36

Land Ownership.....

F-1-A

County Phillips

Farm Checked: Date 6/26/67

By Archie

STATE OF MONTANA
WATER CONSERVATION BOARD
Water Resources Survey

T 30N R 28E Plat No. 64

Photo No. 1W-162; 1W-163; 2W-61

Legal Land Owner Ted Ereaux Address Wagner

Operator Ted Ereaux Address Wagner

Water is delivered by:— 1. Private System; 2. Ditch Company; 3. State Project; 4. Federal Project; 5. Irrigation District

App. No. Decree No.	NAME OF APPROPRIATOR TO WHOM DECREED	NAME OF STREAM	Date App. Date Priority	Miner's Inches	In Use	NAME OF DITCH (Water Delivered By)	No.	R/F	Present Irr. Acres	Irrigable Acres
A-589	John Ebough	Lone Tree Coulee	10/25/97	3,000	No (part)					
A-336	Ezra Ereaux	Davidson Coulee	4/21/03	400	No (part)					
A-1169	Ezra Ereaux	Unnamed Coulee	4/21/03	400	No (part)					
* See Dist.	U.S.B.R.	Milk River			Yes	Malta Dist. Dodson South Canal; Dodson North Canal	4/5	R	249.54	26.0

NOTE: R—Denotes Regular Irrigation. F—Flood Irrigation.

Adequate Supply: Yes..... No..... Explain.....

Remarks.....

* Sec. 17	T. 30N - R. 28E	NESE	37.54	AC.	
Sec. 9	T. 30N - R. 28E	Lot 2	32.00	AC.	
Sec. 9	T. 30N - R. 28E	SWSW	33.41	AC.	
Sec. 9	T. 30N - R. 28E	SESW	23.85	AC.	
Sec. 9	T. 30N - R. 28E	NESW part	28.78	AC.	
Sec. 9	T. 30N - R. 28E	NWSW part	25.47	AC.	
Sec. 16	T. 30N - R. 28E	Lot 2	24.30	AC.	
Sec. 16	T. 30N - R. 28E	Lot 4	14.50	AC.	
Sec. 16	T. 30N - R. 28E	Lot 6	11.90	AC.	

River Basin Milk River

Also in: Plat No. 73 Twp. 29N Rge. 30E	Plat No. ..... Twp. ..... Rge.	Plat No. ..... Twp. ..... Rge. .....
Plat No. ..... Twp. ..... Rge.	Plat No. ..... Twp. ..... Rge.	Plat No. ..... Twp. ..... Rge. .....

Information From:

Ted Ereaux

6	5	4	3	2	1
7	8	9	10	11	12
18	17	16	15	14	13
19	20	21	22	23	24
30	29	28	27	26	25
31	32	33	34	35	36

Land Ownership

F-1-A

County Phillips

Farm Checked: Date 6/30/67

By Archie

STATE OF MONTANA
WATER CONSERVATION BOARD
Water Resources Survey

T 30N R 28E Plat No. 64

Photo No. 1W-158

Legal Land Owner J. A. Forward Address Wagner

Operator J. A. Forward Address Wagner

Water is delivered by:— 1. Private System; 2. Ditch Company; 3. State Project; (4.) Federal Project; (5.) Irrigation District

App. No. Decree No.	NAME OF APPROPRIATOR TO WHOM DECREED	NAME OF STREAM	Date App. Date Priority	Miner's Inches	In Use	NAME OF DITCH (Water Delivered By)	No.	R/F	Present Irr. Acres	Irrigable Acres
A-632	John & Mary Survant & Louis Trudell	Milk River	5/29/05	640	No (part)					
* See Dist.	U.S.B.R.	Milk River			Yes	Malta Irr. Dist. Dodson South Canal	4/5	R	79.90	0

NOTE: R—Denotes Regular Irrigation. F—Flood Irrigation.

Adequate Supply: Yes ..... No ..... Explain .....

Remarks .....

* Sec. 13 T. 30N - R. 28E SESW 39.90 AC.
Sec. 24 T. 30N - R. 28E NENW 40.00 AC.

River Basin Milk River

Also in: Plat No.	Twp.	Rge.	Plat No.	Twp.	Rge.	Plat No.	Twp.	Rge.
Plat No.	Twp.	Rge.	Plat No.	Twp.	Rge.	Plat No.	Twp.	Rge.

Information From:

J. A. Forward

6	5	4	3	2	1
7	8	9	10	11	12
18	17	16	15	14	13
19	20	21	22	23	24
30	29	28	27	26	25
31	32	33	34	35	36

Land Ownership.....

.....

.....

F-1-A

County Phillips

Farm Checked: Date 6/23/67

By Archie; Joe

STATE OF MONTANA
WATER CONSERVATION BOARD
Water Resources Survey

T. 30N R. 28E Plat No. 64

Photo No. 1W-162; 1W-163; 2W-59

Legal Land Owner George Green & Violet Green Address Wagner

Operator George Green & Violet Green Address Wagner

Water is delivered by:— 1. Private System; 2. Ditch Company; 3. State Project; (4) Federal Project; (5) Irrigation District

App. No. Decree No.	NAME OF APPROPRIATOR TO WHOM DECREED	NAME OF STREAM	Date App. Date Priority	Miner's Inches	In Use	NAME OF DITCH (Water Delivered By)	No.	R/F	Present Irr. Acres	Irrigable Acres
A-1284	Daniel Tressler	Unnamed Coulee	10/10/99	500	No (part)					
A-337	Benjamin D. Phillips	Tom Davidson Coulee	10/27/06	800	No (part)					
* See Dist.	U.S.B.R.	Milk River			Yes	Malta Irr. Dist. Dodson	4/5	R	237.20	68.0

NOTE: R—Denotes Regular Irrigation. F—Flood Irrigation.

Adequate Supply: Yes ..... No ..... Explain .....

Remarks .....

* Sec. 7	T. 30N - R. 28E	Lot 10	15.69	AC.	
Sec. 7	T. 30N - R. 28E	Lot 11 part	4.42	AC.	
Sec. 18	T. 30N - R. 28E	NWNE	36.00	AC.	
Sec. 18	T. 30N - R. 28E	NENW part	8.17	AC.	
Sec. 18	T. 30N - R. 28E	E½SWNE	17.50	AC.	
Sec. 18	T. 30N - R. 28E	SWSE	13.57	AC.	
Sec. 18	T. 30N - R. 28E	NWSE	40.00	AC.	
Sec. 17	T. 30N - R. 28E	Lot 2	23.70	AC.	
Sec. 17	T. 30N - R. 28E	Lot 5	19.70	AC.	
Sec. 17	T. 30N - R. 28E	NENW	39.00	AC.	
Sec. 17	T. 30N - R. 28E	SENW	37.80	AC.	River Basin Milk River

Also in: Plat No. ..... Twp ..... Rge ..... | Plat No. ..... Twp. ..... Rge. ..... | Plat No. ..... Twp. ..... Rge. .....
Plat No. ..... Twp. ..... Rge ..... | Plat No. ..... Twp. ..... Rge. ..... | Plat No. ..... Twp. ..... Rge. .....

Information From:
George Green

6	5	4	3	2	1
7	8	9	10	11	12
18	17	16	15	14	13
19	20	21	22	23	24
30	29	28	27	26	25
31	32	33	34	35	36

Land Ownership .....

F-1-A

County Phillips

Farm Checked: Date 6/28/67

By Archie

STATE OF MONTANA
WATER CONSERVATION BOARD
Water Resources Survey

T.30N R.28E Plat No. 64

Photo No. 1W-159; 1W-160

Legal Land Owner Leo Green Address Wagner

Operator Leo Green Address Wagner

Water is delivered by:— 1. Private System; 2. Ditch Company; 3. State Project; (4.) Federal Project; (5.) Irrigation District

App. No. Decree No.	NAME OF APPROPRIATOR TO WHOM DECREED	NAME OF STREAM	Date App. Date Priority	Miner's Inches	In Use	NAME OF DITCH (Water Delivered By)	No.	R/F	Present Irr. Acres	Irrigable Acres
* See Dist.	U.S.B.R.	Milk River			Yes	Malta Irr. Dist. Dodson	4/5	R	165.10	2.0

NOTE: R—Denotes Regular Irrigation. F—Flood Irrigation.

Adequate Supply: Yes..... No..... Explain.....

Remarks.....

* Sec. 22 T. 30N - R. 28E NENW 39.00 AC.
Sec. 22 T. 30N - R. 28E NWNW 39.10 AC.
Sec. 22 T. 30N - R. 28E SWNW 40.00 AC.
Sec. 22 T. 30N - R. 28E SENW 3.45 AC.
Sec. 14 T. 30N - R. 28E SESW 39.10 AC.

River Basin Milk River

Also in:								
Plat No.	Twp.	Rge.	Plat No.	Twp.	Rge.	Plat No.	Twp.	Rge.
Plat No.	Twp.	Rge.	Plat No.	Twp.	Rge.	Plat No.	Twp.	Rge.

Information From:
Leo Green

6	5	4	3	2	1
7	8	9	10	11	12
18	17	16	15	14	13
19	20	21	22	23	24
30	29	28	27	26	25
31	32	33	34	35	36

Land Ownership

F-1-A

County Phillips

Farm Checked: Date 1/18/68

By Archie

STATE OF MONTANA
WATER CONSERVATION BOARD
Water Resources Survey

T 30N R 28E Plat No. 64

Photo No. 2W-59 & 2W-60

Legal Land Owner Holman Hereford Home Address Dodson

Operator Vernon Peterson Address Wagner

Water is delivered by:— (1.) Private System; 2. Ditch Company; 3. State Project; (4.) Federal Project; 5. Irrigation District

App. No. Decree No.	NAME OF APPROPRIATOR TO WHOM DECREED	NAME OF STREAM	Date App. Date Priority	Miner's Inches	In Use	NAME OF DITCH (Water Delivered By)	No.	R/F	Present Irr. Acres	Irrigable Acres
* See Surplus	U.S.B.R.	Milk River			Yes	Dodson North Canal: Peterson Pump & Ditch	1/4	R	3.00	0
** See Cont.	U.S.B.R.	Milk River			Yes	Dodson North Canal Peterson Pump & Ditch	1/4	R	3.00	0

NOTE: R—Denotes Regular Irrigation. F—Flood Irrigation.

Adequate Supply: Yes..... No..... Explain.....

Remarks

* 51 AC. purchased in 1966 from U.S.B.R. Surplus Water By Vernon Peterson

** Pump Contr. 14-06-600-3763 37AC. By Vernon Peterson

River Basin Milk River

Also in: Plat No.	Twp.	Rge.	Plat No.	Twp.	Rge.	Plat No.	Twp.	Rge.
Plat No.	Twp.	Rge.	Plat No.	Twp.	Rge.	Plat No.	Twp.	Rge.

Information From: Vernon Peterson

6	5	4	3	2	1
7	8	9	10	11	12
18	17	16	15	14	13
19	20	21	22	23	24
30	29	28	27	26	25
31	32	33	34	35	36

Land Ownership.....

F-1-A

County Phillips

Farm Checked: Date 20/6/67

By Archie

STATE OF MONTANA
WATER CONSERVATION BOARD
Water Resources Survey

T. 30N R. 28E Plat No. 64

Photo No. 2W-59; 2W-60; 1W-163

Legal Land Owner Holman Hereford Home Address Dodson

Operator Steve Holman Address Dodson

Water is delivered by:— (1.) Private System; 2. Ditch Company; 3. State Project; (4.) Federal Project; (5.) Irrigation District

App. No. Decree No.	NAME OF APPROPRIATOR TO WHOM DECREED	NAME OF STREAM	Date App. Date Priority	Miner's Inches	In Use	NAME OF DITCH (Water Delivered By)	No.	R/F	Present Irr. Acres	Irrigable Acres
A-1114	Anna K. Swanson	Willow Creek	9/15/02	200	No					
A-979	Francis R. Pierce	Wagner Coulee	4/24/00	1,000	No (part)					
* See Dist.	U.S.B.R.	Milk River			Yes	Malta Irr. Dist. Dodson North Canal	4/5	R	192.00	87.0
** See Surplus	U.S.B.R.	Milk River			No	Dodson North Canal; Holman pump & Ditch	1/5	R	44.66	10.0

NOTE: R—Denotes Regular Irrigation. F—Flood Irrigation.

Adequate Supply: Yes ..... No ..... Explain .....

Remarks ** Surplus water in Sec. 7 has not been irr. in last few years, will be from time to time. No water purchased in 1966 Dam out in Sec. 5.

* Sec. 7	T. 30N -	R. 28E	Lot 1	10.20	AC.		
Sec. 7	T. 30N -	R. 28E	Lot 2	26.05	AC.		
Sec. 7	T. 30N -	R. 28E	Lot 3	29.30	AC.		
Sec. 7	T. 30N -	R. 28E	Lot 4	21.30	AC.		
Sec. 7	T. 30N -	R. 28E	Lot 6	13.17	AC.		
Sec. 7	T. 30N -	R. 28E	Lot 12	27.30	AC.		
Sec. 7	T. 30N -	R. 28E	SENW	3.70	AC.		
Sec. 7	T. 30N -	R. 28E	SWNE	7.30	AC.		
Sec. 18	T. 30N -	R. 28E	Lot 3	1.00	AC.	River Basin	Milk River

Also in: Plat No. 55 Twp. 31N Rge. 28E | Plat No. 63 Twp. 30N Rge. 27E | Plat No. 56 Twp. 31N Rge. 29E
Plat No. 65 Twp. 30N Rge. 29E | Plat No. 54 Twp. 31N Rge. 27E | Plat No. ..... Twp. ..... Rge. .....

Information From:
Steve Holman

our 6	5	4	3	2	1
7	8	9	10	11	12
18	17	16	15	14	13
19	20	21	22	23	24
30	29	28	27	26	25
31	32	33	34	35	36

Land Ownership.....

F-1-A

County Phillips

Farm Checked: Date 7/5/67

By Dan: Archie

STATE OF MONTANA
WATER CONSERVATION BOARD
Water Resources Survey

T. 30N R. 28E Plat No. 64

Photo No. 1W-159

Legal Land Owner Emily Hould & Ramay Hould Address Wagner

Operator Ramay Hould Address Wagner

Water is delivered by:— 1. Private System; 2. Ditch Company; 3. State Project; (4) Federal Project; (5) Irrigation District

App. No. Decree No.	NAME OF APPROPRIATOR TO WHOM DECREED	NAME OF STREAM	Date App. Date Priority	Miner's Inches	In Use	NAME OF DITCH (Water Delivered By)	No.	R/F	Present Irr. Acres	Irrigable Acres
A-1201	Archibald & Lucy Hould	Unnamed Coulee	12/20/01	400	No (part					
* See Dist.	U.S.B.R.	Milk River			Yes	Malta Irr. Dist. Dodson South Canal	4/5	R	304.15	14.5

NOTE: R—Denotes Regular Irrigation. F—Flood Irrigation.

Adequate Supply: Yes ..... No ..... Explain .....

Remarks .....

* Sec. 23	T. 30N - R. 28E	SWNE	39.54	AC.		
Sec. 23	T. 30N - R. 28E	SENE	39.54	AC.		
Sec. 23	T. 30N - R. 28E	NESE	11.07	AC.		
Sec. 23	T. 30N - R. 28E	NWSE	20.00	AC.		
Sec. 24	T. 30N - R. 28E	SENW	38.80	AC.		
Sec. 24	T. 30N - R. 28E	SWNW	39.10	AC.		
Sec. 24	T. 30N - R. 28E	NESW	23.00	AC.		
Sec. 24	T. 30N - R. 28E	NWSW	38.10	AC.		
Sec. 13	T. 30N - R. 28E	NWSE	34.07	AC.		
Sec. 13	T. 30N - R. 28E	SWSE	40.00	AC.	River Basin	Milk River

Also in: Plat No. ..... Twp. ..... Rge.	Plat No. ..... Twp. ..... Rge.	Plat No. ..... Twp. ..... Rge. .....
Plat No. ..... Twp. ..... Rge.	Plat No. ..... Twp. ..... Rge.	Plat No. ..... Twp. ..... Rge. .....

Information From:
Ramay Hould

6	5	4	3	2	1
7	8	9	10	11	12
18	17	16	15	14	13
19	20	21	22	23 Ewalt Ikuh	24
30	29	28	27	26	25
31	32	33	34	35	36

Land Ownership .....

.....

.....