F-1-A

County Phillips

Farm Checked: Date 6/5/67

By Bob

STATE OF MONTANA
WATER CONSERVATION BOARD
Water Resources Survey

T. 30N R. 31E Plat No. 67

Photo No. 2W-18 1W-89, 91, 93

Legal Land Owner Delbert Salsbery Address E. of Malta

Operator Same Address Same

Water is delivered by:— 1. Private System; 2. Ditch Company; 3. State Project; 4. Federal Project; 5. Irrigation District

App. No. Decree No.	NAME OF APPROPRIATOR TO WHOM DECREED	NAME OF STREAM	Date App. Date Priority	Miner's Inches	In Use	NAME OF DITCH (Water Delivered By)	No.	R/F	Present Irr. Acres	Irrigable Acres
* See Dist.	U.S.B.R.	Milk River			Yes	Malta Irr. Dist. (Salsbury Ditches)	4/5	R	396	60
A-1954	Edward Pierson	Beaver Creek	11/16/00	600	Yes	Salsbury Ditches	1	F		

NOTE: R—Denotes Regular Irrigation. F—Flood Irrigation.

Adequate Supply: Yes ..... No ..... Explain .....

Remarks .....

* Sec. 12 T. 30N - R. 31E NENE 40.00 Acres
Sec. 12 T. 30N - R. 31E NWNE 40.00 Acres
Sec. 12 T. 30N - R. 31E SWNE 40.00 Acres
Sec. 12 T. 30N - R. 31E SENE 40.00 Acres
Sec. 12 T. 30N - R. 31E NENW 40.00 Acres
Sec. 12 T. 30N - R. 31E NWNW 40.00 Acres
Sec. 12 T. 30N - R. 31E SENW 40.00 Acres
Sec. 12 T. 30N - R. 31E NESW 14.30 Acres

River Basin Milk River

Also in: Plat No. ..... Twp. ..... Rge.	Plat No. ..... Twp. ..... Rge.	Plat No. ..... Twp. ..... Rge. .....
Plat No. ..... Twp. ..... Rge.	Plat No. ..... Twp. ..... Rge.	Plat No. ..... Twp. ..... Rge. .....

Information From:

James Salsbery



Land Ownership.....

F-1-A

County Phillips

Farm Checked: Date 7/14/67

By Archie Taylor

STATE OF MONTANA
WATER CONSERVATION BOARD
Water Resources Survey

T.30N R.31E Plat No. 67

Photo No. 1W-137

Legal Land Owner Lee Schumacher Address Malta

Operator Jim Schumacher Address Same

Water is delivered by:— 1. Private System; 2. Ditch Company; 3. State Project; (4) Federal Project; (5) Irrigation District

App. No. Decree No.	NAME OF APPROPRIATOR TO WHOM DECREED	NAME OF STREAM	Date App. Date Priority	Miner's Inches	In Use	NAME OF DITCH (Water Delivered By)	No.	R/F	Present Irr. Acres	Irrigable Acres
* See Dist.	U.S.B.R.	Milk River			Yes	Malta Irr. Dist.				
						(Bowdoin Canal)	4/5	R	157	

NOTE: R—Denotes Regular Irrigation. F—Flood Irrigation.

Adequate Supply: Yes ..... No ..... Explain .....

Remarks .....

* Sec. 17 T. 30N - R. 31E NWNE 39.50 Acres
Sec. 17 T. 30N - R. 31E SWNE 30.10 Acres
Sec. 17 T. 30N - R. 31E NENW 37.35 Acres
Sec. 17 T. 30N - R. 31E NWNW 36.00 Acres

River Basin Milk River

Also in:						
Plat No. 65	Twp. 30N	Rge. 29E	Plat No.	Twp.	Rge.	Plat No. Twp. Rge.
Plat No. 66	Twp. 30N	Rge. 30E	Plat No.	Twp.	Rge.	Plat No. Twp. Rge.

Information From:

Jim Schumacher

6	5	4	3	2	1
7	8	9	10	11	12
18	17	16	15	14	13
19	20	21	22	23	24
30	29	28	27	26	25
31	32	33	34	35	36

Land Ownership.....

.....

.....

F-1-A

County Phillips

Farm Checked: Date 7/21/67

By Joe & Bob

STATE OF MONTANA
WATER CONSERVATION BOARD
Water Resources Survey

T.30N R.31E Plat No. 67

Photo No. IW-137

Legal Land Owner William T. Shiroishi Address E. of Malta

Operator Same Address Same

Water is delivered by:— 1. Private System; 2. Ditch Company; 3. State Project; (4.) Federal Project; (5.) Irrigation District

App. No. Decree No.	NAME OF APPROPRIATOR TO WHOM DECREED	NAME OF STREAM	Date App. Date Priority	Miner's Inches	In Use	NAME OF DITCH (Water Delivered By)	No.	R/F	Present Irr. Acres	Irrigable Acres
* See Cont.	U.S.B.R.	Milk River				Bowdoin So. (Shiroishi Ditches)	4	R	32	
** See Dist.	U.S.B.R.	Milk River			Yes	Bowdoin So. (Shiroishi Ditches)	4/5	R	113	

NOTE: R—Denotes Regular Irrigation. F—Flood Irrigation.

Adequate Supply: Yes..... No..... Explain.....

Remarks.....

* Sec. 18 T. 30N - R. 31E W½NE¼ 40 A. Ilr - 908

** Sec. 18	T. 30N - R. 31E	NENE	38.90	A.
Sec. 18	T. 30N - R. 31E	N½NE	25.90	A.
Sec. 13	T. 30N - R. 31E	S½NE	3.30	A.
Sec. 18	T. 30N - R. 31E	SENE	39.10	A.
			107.20	

River Basin Milk River

Also in: Plat No..... Twp..... Rge.....	Plat No..... Twp..... Rge.....	Plat No..... Twp..... Rge.....
Plat No..... Twp..... Rge.....	Plat No..... Twp..... Rge.....	Plat No..... Twp..... Rge.....

Information From:
William T. Shiroishi

6	5	4	3	2	1
7	8	9	10	11	12
18	17	16	15	14	13
19	20	21	22	23	24
30	29	28	27	26	25
31	32	33	34	35	36

Land Ownership

F-1-A

County Phillips

Farm Checked: Date 7/26/67

By Dave & Bob

STATE OF MONTANA
WATER CONSERVATION BOARD
Water Resources Survey

T.30N R.31E Plat No. 67

Photo No. 1W-137

Legal Land Owner James S. Sintler Address E. of Malta

Operator Same Address Same

Water is delivered by:— 1. Private System; 2. Ditch Company; 3. State Project; (4.) Federal Project; 5. Irrigation District

App. No. Decree No.	NAME OF APPROPRIATOR TO WHOM DECREED	NAME OF STREAM	Date App. Date Priority	Miner's Inches	In Use	NAME OF DITCH (Water Delivered By)	No.	R/F	Present Irr. Acres	Irrigable Acres
* See Cont.	U.S.B.R.	Milk River			Yes	Bowdoin Canal (Sintler Pump & Ditches)	4	R	71	1

NOTE: R—Denotes Regular Irrigation. F—Flood Irrigation.

Adequate Supply: Yes..... No..... Explain.....

Remarks.....

* Sec. 18 T. 30N - R. 31E Lot 1 NENW 150 Areas Ilr - 925

River Basin Milk River

Also in:								
Plat No. 66	Twp. 30N	Rge. 30E	Plat No.	Twp.	Rge.	Plat No.	Twp.	Rge.
Plat No.	Twp.	Rge.	Plat No.	Twp.	Rge.	Plat No.	Twp.	Rge.

Information From:

James Sintler

6	5	4	3	2	1
7	8	9	10	11	12
18	17	16	15	14	13
19	20	21	22	23	24
30	29	28	27	26	25
31	32	33	34	35	36

Land Ownership

F-1-A

County Phillips

Farm Checked: Date 7/21/67

By Joe & Bob

STATE OF MONTANA
WATER CONSERVATION BOARD
Water Resources Survey

T. 30N R. 31E Plat No. 67

Photo No. 1W-93 1W-133

Legal Land Owner Harry Stiles Address S. E. Malta

Operator Same Address Same

Water is delivered by:— (1.) Private System; 2. Ditch Company; 3. State Project; (4.) Federal Project; (5.) Irrigation District

	App. No. Decree No.	NAME OF APPROPRIATOR TO WHOM DECREED	NAME OF STREAM	Date App. Date Priority	Miner's Inches	In Use	NAME OF DITCH (Water Delivered By)	No.	R/F	Present Irr. Acres	Irrigable Acres
	A-280	Henry Robetorye	Clanton Coulee	1/11/04	200	Stock		1	F		
*	See Cont.	U.S.B.R.	Milk River			Yes	Bowdoin Canal (Stiles Pump)	4	R	44	
**	See Dist.	U.S.B.R.	Milk River			Yes	Bowdoin Canal (Stiles Ditches Dikes)	4/5	R	16	

NOTE: R—Denotes Regular Irrigation. F—Flood Irrigation.

Adequate Supply: Yes ..... No ..... Explain .....

Remarks .....

* Sec. 13 T. 30N - R. 31E N½NW Total 50 Acres Ilr - 947
Sec. 14 T. 30N - R. 31E N½SE

**Sec. 14 T. 30N - R. 31E NESE 6.40 Acres
Sec. 14 T. 30N - R. 31E NWSE 9.60 Acres

River Basin Milk River

Also in: Plat No.	Twp.	Rge.	Plat No.	Twp.	Rge.	Plat No.	Twp.	Rge.
Plat No.	Twp.	Rge.	Plat No.	Twp.	Rge.	Plat No.	Twp.	Rge.

Information From: Harry Stiles

6	5	4	3	2	1
7	8	9	10	11	12
18	17	16	15	14	13
19	20	21	22	23	24
30	29	28	27	26	25
31	32	33	34	35	36

Land Ownership.....

F-1-A

County Phillips

Farm Checked: Date 7/10/67

By Joe & Bob

STATE OF MONTANA

WATER CONSERVATION BOARD

Water Resources Survey

T.30N R.30E Plat No. 67

Photo No. 2W-23

Legal Land Owner Kriston & Albertina Sundseth Address 514 So. Central Ave. Malta

Operator Same Address Same

Water is delivered by:— 1. Private System; 2. Ditch Company; 3. State Project; (4.) Federal Project; 5. Irrigation District

App. No. Decree No.	NAME OF APPROPRIATOR TO WHOM DECREED	NAME OF STREAM	Date App. Date Priority	Miner's Inches	In Use	NAME OF DITCH (Water Delivered By)	No.	R/F	Present Irr. Acres	Irrigable Acres
* See Dist.	U.S.B.R.	Milk River			Yes	Dodson So. Canal (Sundseth Ditches)	4/5	R	226	17

NOTE: R—Denotes Regular Irrigation. F—Flood Irrigation.

Adequate Supply: Yes ..... No ..... Explain .....

Remarks .....

* Sec. 6 T. 30N - R. 31E SESW Pt. .60 Acres
Sec. 6 T. 30N - R. 31E Lot 7 1.00 Acres
Sec. 7 T. 30N - R. 31E NENW 30.50 Acres
Sec. 7 T. 30N - R. 31E Lot 1 17.80 Acres
Sec. 7 T. 30N - R. 31E Lot 2 32.10 Acres
Sec. 7 T. 30N - R. 31E SENW 36.26 Acres
Sec. 7 T. 30N - R. 31E NESW 38.80 Acres
Sec. 7 T. 30N - R. 31E Lot 3 37.20 Acres

River Basin Milk River

Also in: Plat No. Twp. Rge.	Plat No. Twp. Rge.	Plat No. Twp. Rge.
Plat No. Twp. Rge.	Plat No. Twp. Rge.	Plat No. Twp. Rge.

Information From: Kriston Sundseth

6	5	4	3	2	1
7	8	9	10	11	12
18	17	16	15	14	13
19	20	21	22	23	24
30	29	28	27	26	25
31	32	33	34	35	36

Land Ownership.....

F-1-A

County Phillips

Farm Checked: Date 7/28/67

By Dave & Bob

STATE OF MONTANA
WATER CONSERVATION BOARD
Water Resources Survey

T.30N R.31E Plat No. 67

Photo No. 1W-91 1W-133, 1W-135, 2W-19

Legal Land Owner R. A. Thompson Address Malta

Operator Allen Fladland Address E. of Malta

Water is delivered by:— 1. Private System; 2. Ditch Company; 3. State Project; (4) Federal Project; (5) Irrigation District

App. No. Decree No.	NAME OF APPROPRIATOR TO WHOM DECREED	NAME OF STREAM	Date App. Date Priority	Miner's Inches	In Use	NAME OF DITCH (Water Delivered By)	No.	R/F	Present Irr. Acres	Irrigable Acres
* See Dist.	U.S.B.R.	Milk River			Yes	Malta Irr. Dist. (Thompson Ditches)	4/5	R	296	

NOTE: R—Denotes Regular Irrigation. F—Flood Irrigation.

Adequate Supply: Yes No Explain

Remarks

* T. 30N - R. 31E S11 W½NWSE 10.90 A.
T. 30N - R. 31E S11 W½SWSE 20.00 A.
T. 30N - R. 31E S11 W½E½SWSE 8.90 A.
T. 30N - R. 31E S14 SWNW 16.50 A.
T. 30N - R. 31E S14 SENW 12.10 A.
T. 30N - R. 31E S15 SENE 20.15 A.

T. 30N - R. 31E S11 W½E½E½SWSE 3.50 A.
T. 30N - R. 31E S11 W½W½E½NWSE 2.00 A.

T. 30N - R. 31E S16 NESW 39.10 A.
T. 30N - R. 31E S16 NWSW 39.10 A.
T. 30N - R. 31E S16 SWSW 16.00 A.
T. 30N - R. 31E S16 SESW 11.40 A.
T. 30N - R. 31E S16 NWSE 34.10 A.
T. 30N - R. 31E S16 SWSE 1.30 A.

03-03

River Basin Milk River

Also in: Plat No. 58 Twp. 31N Rge. 31E	Plat No. Twp. Rge.	Plat No. Twp. Rge.
Plat No. Twp. Rge.	Plat No. Twp. Rge.	Plat No. Twp. Rge.

Information From:

Allen Fladland

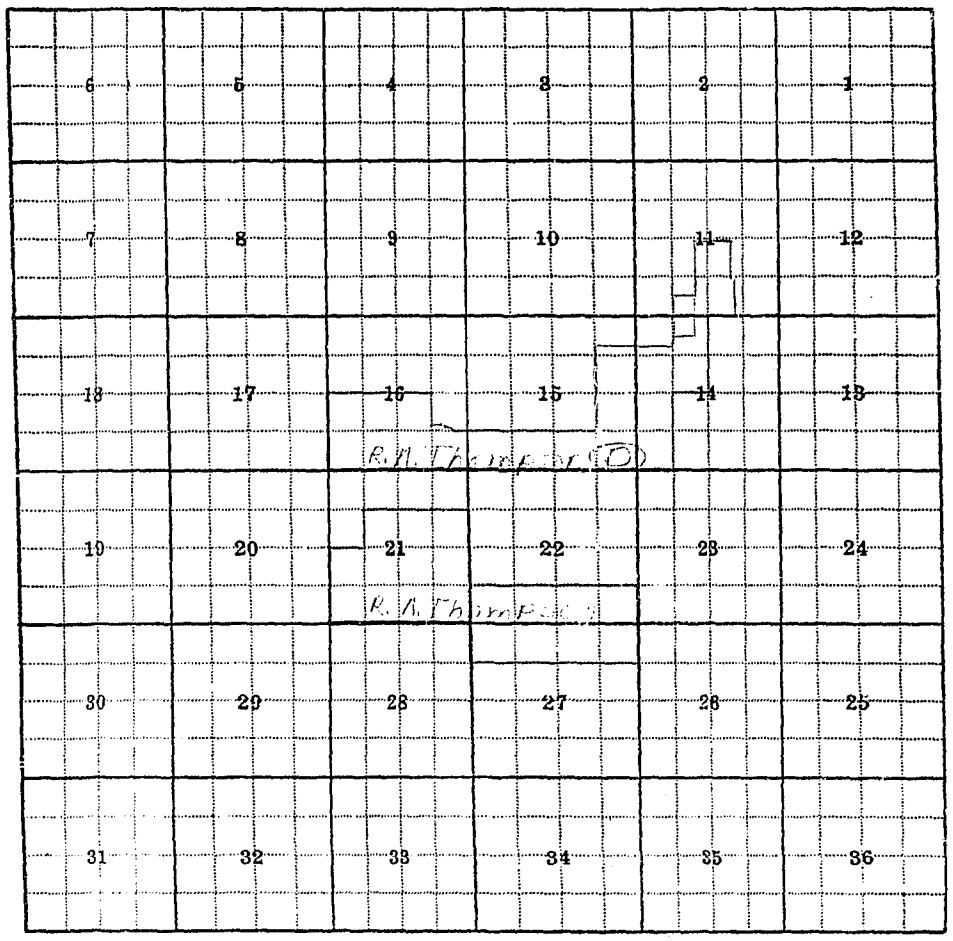

Land Ownership

F-1-A

County Phillips

Farm Checked: Date 7/28/67

By Dave & Bob

STATE OF MONTANA
WATER CONSERVATION BOARD
Water Resources Survey

T 30N R 31E Plat No. 67

Photo No. 2W-23

Legal Land Owner R. A. Thompson Address Malta

Operator Same Address Same

Water is delivered by:— 1. Private System; 2 Ditch Company; 3. State Project; (4.) Federal Project; 5. Irrigation District

App. No. Decree No.	NAME OF APPROPRIATOR TO WHOM DECREED	NAME OF STREAM	Date App. Date Priority	Miner's Inches	In Use	NAME OF DITCH (Water Delivered By)	No.	R/F	Present Irr. Acres	Irrigable Acres
* See Cont.	U.S.R.R.	Milk River			Yes	Dodson So. (Thompson Pump Ditch)	4	R	63	

NOTE: R—Denotes Regular Irrigation. F—Flood Irrigation.

Adequate Supply: Yes ..... No ..... Explain .....

Remarks .....

* 14-06-600-6184 Part in #(58) Sec. 6 T. 30N - R. 31E N½NW 80 Acres

River Basin Milk River

Also in: Plat No. Twp. Rge.	Plat No. Twp. Rge.	Plat No. Twp. Rge.
Plat No. Twp. Rge.	Plat No. Twp. Rge.	Plat No. Twp. Rge.

Information From:

Ruben Thompson

6	5	4	3	2	1
7	8	9	10	11	12
18	17	16	15	14	13
19	20	21	22	23	24
30	29	28	27	26	25
31	32	33	34	35	36

Land Ownership.....

.....

.....

F-1-A

County Phillips

Farm Checked: Date 7/21/67

By Joe & Bob

STATE OF MONTANA
WATER CONSERVATION BOARD
Water Resources Survey

T. 30N R. 31E Plat No. 67

Photo No. 2W-22 2W-21

Legal Land Owner U.S.B.R. (Fish & Game) Address Box J Malta

Operator Same Address Same

Water is delivered by:— (1) Private System; 2. Ditch Company; 3. State Project; 4. Federal Project; 5. Irrigation District

App. No. Decree No.	NAME OF APPROPRIATOR TO WHOM DECREED	NAME OF STREAM	Date App. Date Priority	Miner's Inches	In Use	NAME OF DITCH (Water Delivered By)	No.	R/F	Present Irr. Acres	Irrigable Acres
A-206	James Kennedy	Black Coulee	12/12/01	800	For Storage					
A-1954	Edward Pierson	Beaver Creek	11/16/00	300	For Storage					

NOTE: R—Denotes Regular Irrigation. F—Flood Irrigation.

Adequate Supply: Yes ..... No ..... Explain .....

Remarks .....

River Basin Milk River

Also in: Plat No. Twp. Rge.	Plat No. Twp. Rge.	Plat No. Twp. Rge.
Plat No. Twp. Rge.	Plat No. Twp. Rge.	Plat No. Twp. Rge.

Information From:

Jack Helvie (Official)



Land Ownership.....

.....

.....

F-1-A

County Phillips

Farm Checked: Date 7/10/67

By Joe & Bob

STATE OF MONTANA
WATER CONSERVATION BOARD
Water Resources Survey

T.30N R.31E Plat No. 67

Photo No. 2W-23

Legal Land Owner Ethyl & Clyde Waters Address 322 So. 5th Ave. W. Malta

Operator Same Address

Water is delivered by:— 1. Private System; 2. Ditch Company; 3. State Project; (4.) Federal Project; (5.) Irrigation District

App. No. Decree No.	NAME OF APPROPRIATOR TO WHOM DECREED	NAME OF STREAM	Date App. Date Priority	Miner's Inches	In Use	NAME OF DITCH (Water Delivered By)	No.	R/F	Present Irr. Acres	Irrigable Acres
* See Dist.	U.S.B.R.	Milk River			Yes	Dodson So. (Waters Ditches)	4/5	R	28	8

NOTE: R—Denotes Regular Irrigation. F—Flood Irrigation.

Adequate Supply: Yes ..... No ..... Explain .....

Remarks .....

* Sec. 6 T. 30N - R. 31E Lot 1 26.10
SENE 1.10

River Basin Milk River

Also in: Plat No. Twp. Rge.	Plat No. Twp. Rge.	Plat No. Twp. Rge.
Plat No. Twp. Rge.	Plat No. Twp. Rge.	Plat No. Twp. Rge.

Information From:
Clyde Waters

6	5	4	3	2	1
7	8	9	10	11	12
18	17	16	15	14	13
19	20	21	22	23	24
30	29	28	27	26	25
31	32	33	34	35	36

Land Ownership.....

F-1-A

County Phillips

Farm Checked: Date 7/10/67

By Joe & Bob

STATE OF MONTANA
WATER CONSERVATION BOARD
Water Resources Survey

T 30N R 31E Plat No. 67

Photo No. 2W-23

Legal Land Owner Harlie Waters Address E. of Malta

Operator Same Address Same

Water is delivered by:— 1. Private System; 2. Ditch Company; 3. State Project; (4.) Federal Project; (5.) Irrigation District

App. No. Decree No.	NAME OF APPROPRIATOR TO WHOM DECREED	NAME OF STREAM	Date App. Date Priority	Miner's Inches	In Use	NAME OF DITCH (Water Delivered By)	No.	R/F	Present Irr. Acres	Irrigable Acres
* See Dist.	U.S.B.R.	Milk River			Yes	Dodson So. (Waters Ditches)	4/5	R	17	30

NOTE: R—Denotes Regular Irrigation. F—Flood Irrigation.

Adequate Supply: Yes ..... No ..... Explain .....

Remarks .....

* Sec. 6 T. 30N - R. 31E SWNE 20.70 Acres

River Basin Milk River

Also in: Plat No. ..... Twp. ..... Rge.	Plat No. ..... Twp. ..... Rge.	Plat No. ..... Twp. ..... Rge. .....
Plat No. ..... Twp. ..... Rge.	Plat No. ..... Twp. ..... Rge.	Plat No. ..... Twp. ..... Rge. .....

Information From:

Clyde Waters

6	5	4	3	2	1
7	8	9	10	11	12
18	17	16	15	14	13
19	20	21	22	23	24
30	29	28	27	26	25
31	32	33	34	35	36

Land Ownership .....

.....

.....

F-1-A

County Phillips

Farm Checked: Date 7/10/67

By Joe & Bob

STATE OF MONTANA
WATER CONSERVATION BOARD
Water Resources Survey

T.30N R.31E Plat No. 67

Photo No. 2W-23

Legal Land Owner Harlie & Betty Waters Address E. of Malta

Operator Same Address Same

Water is delivered by:— 1. Private System; 2. Ditch Company; 3. State Project; (4.) Federal Project; (5.) Irrigation District

App. No. Decree No.	NAME OF APPROPRIATOR TO WHOM DECREED	NAME OF STREAM	Date App. Date Priority	Miner's Inches	In Use	NAME OF DITCH (Water Delivered By)	No.	R/F	Present Irr. Acres	Irrigable Acres
* See Dist.	U.S.B.R.	Milk River			Yes	Dodson So. (Waters Ditches)	4/5	R	0	6

NOTE: R—Denotes Regular Irrigation. F—Flood Irrigation.

Adequate Supply: Yes..... No..... Explain.....

Remarks

* Sec. 6 T. 30N - R. 31E SL3W Pt. 12.50 Acres

River Basin Milk River

Also in: Plat No. Twp. Rge.	Plat No. Twp. Rge.	Plat No. Twp. Rge.
Plat No. Twp. Rge.	Plat No. Twp. Rge.	Plat No. Twp. Rge.

Information From:

Clyde Waters

6	5	4	3	2	1
7	8	9	10	11	12
18	17	16	15	14	13
19	20	21	22	23	24
30	29	28	27	26	25
31	32	33	34	35	36

Land Ownership.....

F-1-A

County Phillips

Farm Checked: Date 7/5/67

By Joe & Bob

STATE OF MONTANA
WATER CONSERVATION BOARD
Water Resources Survey

T.30N R.31E Plat No. 67

Photo No. 2W-23

Legal Land Owner Wm. Zimmer Address Malta

Operator Gail Smith Address Same

Water is delivered by:— 1. Private System; 2. Ditch Company; 3. State Project; (4) Federal Project; (5) Irrigation District

App. No. Decree No.	NAME OF APPROPRIATOR TO WHOM DECREED	NAME OF STREAM	Date App. Date Priority	Miner's Inches	In Use	NAME OF DITCH (Water Delivered By)	No.	R/F	Present Irr. Acres	Irrigable Acres
* See Dist.	U.S.B.R.	Milk River			Yes	Dodson So. Canal (Smith Ditches)	4/5	R	15	12

NOTE: R—Denotes Regular Irrigation. F—Flood Irrigation.

Adequate Supply: Yes ..... No ..... Explain .....

Remarks

* Sec. 6 T. 30N - R. 31E Lot 2 12 A. Portion of the NW¼NE¼

River Basin Milk River

Also in: Plat No.	Twp.	Rge.	Plat No.	Twp.	Rge.	Plat No.	Twp.	Rge.
Plat No.	Twp.	Rge.	Plat No.	Twp.	Rge.	Plat No.	Twp.	Rge.

Information From:

Field Survey

12 A. Portion

6	5	4	3	2	1
7	8	9	10	11	12
18	17	16	15	14	13
19	20	21	22	23	24
30	29	28	27	26	25
31	32	33	34	35	36

Land Ownership

67
T30N-R32E

F-19A

County Phillips

Farm Checked: Date 8/1/67

By Joe

STATE OF MONTANA
WATER CONSERVATION BOARD
Water Resources Survey

T.30N R.32E Plat No. 68

Photo No. 1W-131 - 1W-95 - 94
2W-15 - 1W-129

Legal Land Owner Bar 33 Ranch Address

Operator c/o Meissner Bros. Address Malta

Water is delivered by:— (1.) Private System; 2. Ditch Company; 3. State Project; 4. Federal Project; (5.) Irrigation District

App. No. Decree No.	NAME OF APPROPRIATOR TO WHOM DECREED	NAME OF STREAM	Date App. Date Priority	Miner's Inches	In Use	NAME OF DITCH (Water Delivered By)	No.	R/F	Present Irr. Acres	Irrigable Acres
* See Dist.	U.S.B.R.	Milk River			Yes	Bowdoin Canal	4/5	R	1,045	74
D-5	George Clanton	Beaver Creek	12/1/96	1,200	Yes	& Meissner Pumps	1	R	341	
	James Lenoir	Beaver Creek	12/1/96	800	Yes					
	Albert Tetrault	Beaver Creek	12/1/96	800	Yes					
	Roscoe V. Tucker	Beaver Creek	12/1/96	1,200	Part					
D-6	Bloom Cattle Co.	Beaver Creek	1/1/97	1,000	Yes	Beaver Cr. & Meissner Pumps	1	R	216	
A-101	Thomas E. Brady	Beaver Creek	9/8/00	50,000	Part	Meissner Pump & Ditch	1	R	25	
A-328	Thomas J. Crooks	Crooks Coulee	6/26/09	600	Stock					
A-329	Thomas J. Crooks	Crooks Coulee	9/15/16	800	Stock					
A-494	Thomas J. Crooks	Gilbert Coulee	9/15/16	800	Stock					
A-692	Julia Tucker	Pennington Coulee	7/27/36	All	Stock					
A-890	Guy Turpin	Spring Coulee	11/14/03	200	Stock					
A-129	Sylvester V. Mehner	Beaver Creek	5/ /03	200	Yes	Meissner Pump & Ditches			60	4

NOTE: R—Denotes Regular Irrigation. F—Flood Irrigation.

(App. continued on next sheet)

Adequate Supply: Yes No Explain

Remarks

* Sec. 32	T. 30N - R. 32E	NENE	5.40	Acres	Sec. 19	T. 30N - R. 32E	SWSE	32.00	Acres
Sec. 32	T. 30N - R. 32E	NWNE	27.30	Acres	Sec. 19	T. 30N - R. 32E	SESE	38.60	Acres
Sec. 29	T. 30N - R. 32E	SWSW	37.40	Acres	Sec. 19	T. 30N - R. 32E	NESE	37.80	Acres
Sec. 29	T. 30N - R. 32E	SESW	33.40	Acres	Sec. 19	T. 30N - R. 32E	SWNE	9.90	Acres
Sec. 29	T. 30N - R. 32E	SWSE	32.80	Acres	Sec. 19	T. 30N - R. 32E	SENE	11.10	Acres
Sec. 30	T. 30N - R. 32E	SESE	40.00	Acres	Sec. 19	T. 30N - R. 32E	SESW	.80	Acres
Sec. 31	T. 30N - R. 32E	NENE	40.00	Acres	Sec. 20	T. 30N - R. 32E	SWSW	35.20	Acres
Sec. 32	T. 30N - R. 32E	NENW	36.20	Acres	Sec. 20	T. 30N - R. 32E	SENE	15.00	Acres
Sec. 32	T. 30N - R. 32E	NWNW	35.00	Acres	Sec. 20	T. 30N - R. 32E	SWNE	32.70	Acres
Sec. 17	T. 30N - R. 32E	SWSW	4.15	Acres	Sec. 20	T. 30N - R. 32E	SENW	38.80	Acres
Sec. 19	T. 30N - R. 32E	NESW	1.50	Acres			Continued attached sheets		
Sec. 19	T. 30N - R. 32E	NWSE	29.22				River Basin	Milk River	

Also in: Plat No. Twp. Rge. | Plat No. Twp. Rge. | Plat No. Twp. Rge.
Plat No. Twp. Rge. | Plat No. Twp. Rge. | Plat No. Twp. Rge.

Information From: Mr. Meissner

(1)



Land Ownership.....

F-1-A

County Phillips

Farm Checked: Date

By

STATE OF MONTANA
WATER CONSERVATION BOARD
Water Resources Survey

T.30N R.32E Plat No. 68

Photo No.

Legal Land Owner Bar 33 Ranch Address

Operator % Meissner Bros. Address

Water is delivered by:— 1. Private System; 2. Ditch Company; 3. State Project; 4. Federal Project; 5. Irrigation District

App. No. Decree No.	NAME OF APPROPRIATOR TO WHOM DECREED	NAME OF STREAM	Date App. Date Priority	Miner's Inches	In Use	NAME OF DITCH (Water Delivered By)	No.	R/F	Present Irr. Acres	Irrigable Acres
* See Dist.	U.S.B.R.	Milk River				Bowdoin Canal & Meissner Pumps	4/5			
A-1956	Pete Tetrault	Unnamed Slough (Beaver Cr.)	5/14/33	200	Stock					
A-971	Cyrelle Turnell	Turnell Coulee	10/6/02	400	Stock					
A-112	Wilbur W. Frank	Beaver Creek	8/15/01	1,000	Yes	Meissner Pumps & Ditches	1	R	137 ✓	

NOTE: R—Denotes Regular Irrigation. F—Flood Irrigation.

Adequate Supply: Yes No Explain

Remarks

* Sec. 20 T. 30N - R. 32E SWNW 33.00 Acres Sec. 21 T. 30N - R. 32E NWSW 3.70 Acres
Sec. 20 T. 30N - R. 32E NENE 13.60 Acres Sec. 21 T. 30N - R. 32E SWSW 16.40 Acres
Sec. 20 T. 30N - R. 32E NWNE 31.70 Acres Sec. 28 T. 30N - R. 32E NWNW 5.70 Acres
Sec. 20 T. 30N - R. 32E NENW 37.00 Acres Sec. 29 T. 30N - R. 32E NENE 4.40 Acres
Sec. 20 T. 30N - R. 32E NWNW 5.72 Acres Sec. 29 T. 30N - R. 32E NWNE 13.00 Acres
Sec. 20 T. 30N - R. 32E NESW 31.75 Acres Sec. 29 T. 30N - R. 32E SENE 24.00 Acres
Sec. 20 T. 30N - R. 32E NWSW 39.50 Acres Sec. 29 T. 30N - R. 32E SWNE 18.30 Acres
Sec. 20 T. 30N - R. 32E NWSE 38.30 Acres Sec. 29 T. 30N - R. 32E SWNW 40.00 Acres
Sec. 20 T. 30N - R. 32E NESE 36.20 Acres Sec. 29 T. 30N - R. 32E SENW 28.70 Acres
Sec. 20 T. 30N - R. 32E SESW 34.20 Acres Sec. 29 T. 30N - R. 32E NENW 35.70 Acres
Sec. 20 T. 30N - R. 32E SWSE 31.90 Acres continued
Sec. 20 T. 30N - R. 32E SESE 27.25 River Basin Milk River

Also in: Plat No. Twp. Rge.	Plat No. Twp. Rge.	Plat No. Twp. Rge.
Plat No. Twp. Rge.	Plat No. Twp. Rge.	Plat No. Twp. Rge.

Information From: ②

Mr. Meissner

F-1-A

County Phillips

Farm Checked: Date

By

STATE OF MONTANA
WATER CONSERVATION BOARD
Water Resources Survey

T. 30N R. 32E Plat No. 68

Photo No.

Legal Land Owner Bar 33 Ranch Address

Operator % Meissner Bros. Address

Water is delivered by:— 1. Private System; 2. Ditch Company; 3. State Project; 4. Federal Project; 5. Irrigation District

App. No. Decree No.	NAME OF APPROPRIATOR TO WHOM DECREED	NAME OF STREAM	Date App. Date Priority	Miner's Inches	In Use	NAME OF DITCH (Water Delivered By)	No.	R/F	Present Irr. Acres	Irrigable Acres
* See Dist.	U.S.B.R.	Milk River				Bowdoin Canal & Meissner Pumps	4/5			

NOTE: R—Denotes Regular Irrigation. F—Flood Irrigation.

Adequate Supply: Yes No Explain

Remarks

* Sec. 29 T. 30N - R. 32E NWNW 38.70 Acres
Sec. 29 T. 30N - R. 32E NESW 30.30 Acres
Sec. 29 T. 30N - R. 32E NWSW 30.60 Acres
Sec. 29 T. 30N - R. 32E NESE 7.70 Acres
Sec. 29 T. 30N - R. 32E NWSE 15.18 Acres
Sec. 29 T. 30N - R. 32E SESE 12.40 Acres
Sec. 30 T. 30N - R. 32E SENE 21.50 Acres
Sec. 30 T. 30N - R. 32E NENE 38.00 Acres
Sec. 30 T. 30N - R. 32E NESE 24.00 Acres

River Basin Milk River

Also in: Plat No. Twp. Rge. | Plat No. Twp. Rge. | Plat No. Twp. Rge.
Plat No. Twp. Rge. | Plat No. Twp. Rge. | Plat No. Twp. Rge.

Information From: 3

F-1-A

County Phillips

Farm Checked: Date 8/4/67

By Joe

STATE OF MONTANA
WATER CONSERVATION BOARD
Water Resources Survey

T.30N R.32E Plat No. 68

Photo No. ~~1W-96~~ - ~~1W-95~~
1W-94

Legal Land Owner Clay & Lillian Hales Address 526 1st Ave. E. Malta

Operator Same Address

Water is delivered by:— 1. Private System; 2. Ditch Company; 3. State Project; (4) Federal Project; 5. Irrigation District

App. No. Decree No.	NAME OF APPROPRIATOR TO WHOM DECREED	NAME OF STREAM	Date App. Date Priority	Miner's Inches	In Use	NAME OF DITCH (Water Delivered By)	No.	R/F	Present Irr. Acres	Irrigable Acres
* See Dist.	U.S.B.R.	Milk River			Yes	Bowdoin Canal	4/5	R	292 ✓	
A-971	Cyrelle Turmell	Turmell Coulee	10/6/02	400	Stock					
A-1956	Pete Tetrault	Unnamed Slough (Beaver Cr.)	5/14/03	200	Stock					
A-1957	Cyrelle Turmell	Unnamed Slough (Beaver Cr.)	12/24/03	200	Stock					
A-1963	Fredrick J. Gohler	Beaver Cr. Waste Water	10/19/01	600	Stock					

NOTE: R—Denotes Regular Irrigation. F—Flood Irrigation.

Adequate Supply: Yes ..... No ..... Explain .....

Remarks .....

* Sec. 32	T. 30N - R. 32E	NESW	34.90	Acres	
Sec. 32	T. 30N - R. 32E	SWSE	31.60	Acres	
Sec. 32	T. 30N - R. 32E	NWSE	36.00	Acres	
Sec. 31	T. 30N - R. 32E	NESE	40.00	Acres	
Sec. 31	T. 30N - R. 32E	SENE	34.00	Acres	
Sec. 32	T. 30N - R. 32E	SWNW	38.30	Acres	
Sec. 32	T. 30N - R. 32E	SENW	34.40	Acres	
Sec. 32	T. 30N - R. 32E	SWNE	7.60	Acres	
Sec. 32	T. 30N - R. 32E	NWSW	40.00	Acres	
Sec. 32	T. 30N - R. 32E	NESE	13.40	Acres	
Sec. 32	T. 30N - R. 32E	SESE	24.90	Acres	

River Basin Milk River

Also in: Plat No. ..... Twp. ..... Rge. ..... | Plat No. ..... Twp. ..... Rge. ..... | Plat No. ..... Twp. ..... Rge. .....
Plat No. ..... Twp. ..... Rge. ..... | Plat No. ..... Twp. ..... Rge. ..... | Plat No. ..... Twp. ..... Rge. .....

Information From:
Mr. Clay Hales

6	5	4	3	2	1
7	8	9	10	11	12
18	17	16	15	14	13
19	20	21	22	23	24
30	29	28	27	26	25
31	32	33	34	35	36

Land Ownership .....

.....

.....

F-1-A

County Phillips

Farm Checked: Date 7/31/67

By Joe

STATE OF MONTANA
WATER CONSERVATION BOARD
Water Resources Survey

T.30N R.32E Plat No. 68

Photo No. 1W-131

Legal Land Owner Arthur G. Kaasa Address Malta

Operator Same Address

Water is delivered by:— 1. Private System; 2. Ditch Company; 3. State Project; (4) Federal Project; (5) Irrigation District

App. No. Decree No.	NAME OF APPROPRIATOR TO WHOM DECREED	NAME OF STREAM	Date App. Date Priority	Miner's Inches	In Use	NAME OF DITCH (Water Delivered By)	No.	R/F	Present Irr. Acres	Irrigable Acres
* See Dist.	U.S.B.R.	Milk River			Yes	B-57-1 Lateral	4/5	R	104 ✓	
* See Surplus		Milk River			Yes	B-57-1 Lateral (Bowdoin Canal)	4/5	RP	26 ✓	

NOTE: R—Denotes Regular Irrigation. F—Flood Irrigation.

Adequate Supply: Yes No Explain

Remarks

* Sec. 17 T. 30N - R. 32E NENE 38.35 Acres
Sec. 17 T. 30N - R. 32E N½NE 9.60 Acres
Sec. 17 T. 30N - R. 32E NENW 32.20 Acres
Sec. 17 T. 30N - R. 32E N½NW 21.90 Acres
** Malta Irr. Dist. - District Water - 20 Acres G.K. (Surplus)

River Basin Milk River

Also in: Plat No. Twp. Rge.	Plat No. Twp. Rge.	Plat No. Twp. Rge.
Plat No. Twp. Rge.	Plat No. Twp. Rge.	Plat No. Twp. Rge.

Information From:
Mr. Kaasa

F-1-A

County Phillips

Farm Checked: Date 6/22/67

By Dave & Bob

STATE OF MONTANA
WATER CONSERVATION BOARD
Water Resources Survey

T.30N R.32E Plat No. 68

Photo No. 2W-17

Legal Land Owner Fredrick F. Kindle Address Malta

Operator Same Address

Water is delivered by:— 1. Private System; 2. Ditch Company; 3. State Project; (4.) Federal Project; (5.) Irrigation District

	App. No. Decree No.	NAME OF APPROPRIATOR TO WHOM DECREED	NAME OF STREAM	Date App. Date Priority	Miner's Inches	In Use	NAME OF DITCH (Water Delivered By)	No.	R/F	Present Irr. Acres	Irrigable Acres
*	See Dist.	U.S.B.R.	Milk River			Yes	B-48 Lateral (Bowdoin Canal)	4/5	R	170	
**	A-1963	Fredrick J. Gohler	Waste (Beaver Cr.)	10/19/01	600	Stock	Pt.				

NOTE: R—Denotes Regular Irrigation. F—Flood Irrigation.

Adequate Supply: Yes ..... No ..... Explain .....

Remarks

*	Sec. 6	T. 30N - R. 32E	SESE	40.00	Acres
	Sec. 7	T. 30N - R. 32E	NENE	38.00	Acres
	Sec. 7	T. 30N - R. 32E	NWNE	40.00	Acres
	Sec. 7	T. 30N - R. 32E	SWNE	38.25	Acres
	Sec. 7	T. 30N - R. 32E	SENE	32.30	Acres
				188.55	

** A-1963 Beaver Cr. Irr. Co. Dam

River Basin Milk River

Also in: Plat No. ..... Twp. ..... Rge.	Plat No. ..... Twp. ..... Rge.	Plat No. ..... Twp. ..... Rge. .....
Plat No. ..... Twp. ..... Rge.	Plat No. ..... Twp. ..... Rge.	Plat No. ..... Twp. ..... Rge. .....

Information From:
Roy E. Kindle

6	5	4	3	2	1
7	8	9	10	11	12
18	17	16	15	14	13
19	20	21	22	23	24
30	29	28	27	26	25
31	32	33	34	35	36

Land Ownership.....

F-1-A

County Phillips

Farm Checked: Date 6/22/67

By Dave & Bob

STATE OF MONTANA
WATER CONSERVATION BOARD
Water Resources Survey

T 30N R 32E Plat No. 68

Photo No. 1W-131

Legal Land Owner Roy E. Kindle Address Malta

Operator Same Address Same

Water is delivered by:— 1. Private System; 2. Ditch Company; 3. State Project; (4.) Federal Project; 5. Irrigation District

App. No. Decree No.	NAME OF APPROPRIATOR TO WHOM DECREED	NAME OF STREAM	Date App. Date Priority	Miner's Inches	In Use	NAME OF DITCH (Water Delivered By)	No.	R/F	Present Irr. Acres	Irrigable Acres
* See Dist.	U.S.B.R.	Milk River			Yes	Bowdoin Canal	4/5	R	243 ✓	26
						(B-57 - Lateral)				
						(B-57 - 1 Lateral)				

NOTE: R—Denotes Regular Irrigation. F—Flood Irrigation.

Adequate Supply: Yes..... No..... Explain.....

Remarks

Sec. 17 T. 30N - R. 32E SWNW 40.00 Acres
Sec. 17 T. 30N - R. 32E SENW 21.90 Acres
Sec. 17 T. 30N - R. 32E NESW 13.65 Acres
Sec. 17 T. 30N - R. 32E NWSW 26.15 Acres
Sec. 17 T. 30N - R. 32E SWNE 8.53 Acres
Sec. 17 T. 30N - R. 32E SENE 30.80 Acres
Sec. 17 T. 30N - R. 32E NESE 30.40 Acres
Sec. 17 T. 30N - R. 32E NWSE 36.00 Acres
Sec. 17 T. 30N - R. 32E SWSE 35.70 Acres
Sec. 17 T. 30N - R. 32E SESE 23.00 Acres

River Basin Milk River

Also in: Plat No..... Twp..... Rge.....	Plat No..... Twp..... Rge.....	Plat No..... Twp..... Rge.....
Plat No..... Twp..... Rge.....	Plat No..... Twp..... Rge.....	Plat No..... Twp..... Rge.....

Information From:
Roy E. Kindle

6	5	4	3	2	1
7	8	9	10	11	12
18	17	16	15	14	13
19	20	21	22	23	24
30	29	28	27	26	25
31	32	33	34	35	36

Land Ownership

F-1-A

County Phillips

Farm Checked: Date 7/27/67

By Joe

STATE OF MONTANA
WATER CONSERVATION BOARD
Water Resources Survey

T 30N R 32E Plat No. 68

Photo No. 1W-131

Legal Land Owner Mabel H. Kost Address Malta

Operator Clarence Simpson Address Malta

Water is delivered by:— 1. Private System; 2. Ditch Company; 3. State Project; (4.) Federal Project; (5.) Irrigation District

App. No. Decree No.	NAME OF APPROPRIATOR TO WHOM DECREED	NAME OF STREAM	Date App. Date Priority	Miner's Inches	In Use	NAME OF DITCH (Water Delivered By)	No.	R/F	Present Irr. Acres	Irrigable Acres
* See Dist.	U.S.B.R.	Milk River			Yes	Bowdoin Canal	4/5	R	97 ✓	31

NOTE: R—Denotes Regular Irrigation. F—Flood Irrigation.

Adequate Supply: Yes ..... No ..... Explain .....

Remarks

* Sec. 18	T. 30N - R. 32E	NENE	27.35	Acres	
Sec. 18	T. 30N - R. 32E	N½NE	25.50	Acres	
Sec. 18	T. 30N - R. 32E	S½NE	6.00	Acres	
Sec. 18	T. 30N - R. 32E	SENE	31.40	Acres	
			90.25		

River Basin Milk River

Also in: Plat No.	Twp.	Rge.	Plat No.	Twp.	Rge.	Plat No.	Twp.	Rge.
Plat No.	Twp.	Rge	Plat No.	Twp.	Rge.	Plat No.	Twp.	Rge.

Information From:

Mabel Kost

6	5	4	3	2	1
7	8	9	10	11	12
18	17	16	15	14	13
19	20	21	22	23	24
30	29	28	27	26	25
31	32	33	34	35	36

Land Ownership.....

.....

.....

F-1-A

County Phillips

Farm Checked: Date 8/2/67

By Bob

STATE OF MONTANA
WATER CONSERVATION BOARD
Water Resources Survey

T 30N R 32E Plat No. 68

Photo No. 2W-17

Legal Land Owner Henry & Edith McCall Address 126 S. 6 W. Malta

Operator William Shiroishi Address E. of Malta

Water is delivered by:— 1. Private System; 2. Ditch Company; 3. State Project; 4. Federal Project; 5. Irrigation District

App. No. Decree No.	NAME OF APPROPRIATOR TO WHOM DECREED	NAME OF STREAM	Date App. Date Priority	Miner's Inches	In Use	NAME OF DITCH (Water Delivered By)	No.	R/F	Present Irr. Acres	Irrigable Acres
* See Distl.	U.S.B.R.	Milk River			Yes	Bowdoin Canal	4/5	R	228	203
						(Shiroishi Ditches)				
A-1963	Fredrick J. Gohler	Beaver Creek	10/19/01	600	Stock	Pt.				

NOTE: R—Denotes Regular Irrigation. F—Flood Irrigation.

Adequate Supply: Yes ..... No ..... Explain .....

Remarks

* Sec. 6 T. 30N - R. 32E NESE 40.00 Acres
Sec. 6 T. 30N - R. 32E NWSE 40.00 Acres
Sec. 6 T. 30N - R. 32E SWSE 40.00 Acres
Sec. 5 T. 30N - R. 32E NWSW 7.96 Acres

River Basin Milk River

Also in: Plat No. 67 Twp. 30N Rge. 31E	Plat No. ..... Twp. ..... Rge.	Plat No. ..... Twp. ..... Rge. .....
Plat No. ..... Twp. ..... Rge.	Plat No. ..... Twp. ..... Rge.	Plat No. ..... Twp. ..... Rge. .....

Information From:
William Shiroishi

6	5	4	3	2	1
7	8	9	10	11	12
18	17	16	15	14	13
19	20	21	22	23	24
30	29	28	27	26	25
31	32	33	34	35	36

Land Ownership

F-1-A

County Phillips

Farm Checked: Date 7/21/67

By Joe & Bob

STATE OF MONTANA
WATER CONSERVATION BOARD
Water Resources Survey

T. 30N R. 32E Plat No. 68

Photo No. 1W-131

Legal Land Owner Carl & Sylvia V. Ohs Address E. of Malta

Operator Same Address Same

Water is delivered by:— 1. Private System; 2. Ditch Company; 3. State Project; 4. Federal Project; 5. Irrigation District

App. No. Decree No.	NAME OF APPROPRIATOR TO WHOM DECREED	NAME OF STREAM	Date App. Date Priority	Miner's Inches	In Use	NAME OF DITCH (Water Delivered By)	No.	R/F	Present Irr. Acres	Irrigable Acres
* See Dist.	U.S.B.R.	Milk River			Yes	Bowdoin Canal	4/5	R	50	2

NOTE: R—Denotes Regular Irrigation. F—Flood Irrigation.

Adequate Supply: Yes ..... No ..... Explain .....

Remarks .....

* Sec. 13 T. 30N - R. 32E NENW 9.80 A.
Sec. 7 T. 30N - R. 32E Lot 4 4.60 A.
Sec. 7 T. 30N - R. 32E SESW 8.75 A.
23.15

River Basin Milk River

Also in: Plat No. 67 Twp. 30N Rge. 31E	Plat No. ..... Twp. ..... Rge.	Plat No. ..... Twp. ..... Rge. .....
Plat No. ..... Twp. ..... Rge.	Plat No. ..... Twp. ..... Rge.	Plat No. ..... Twp. ..... Rge. .....

Information From:
Carl Ohs

6	5	4	3	2	1
7	8	9	10	11	12
18	17	16	15	14	13
19	20	21	22	23	24
30	29	28	27	26	25
31	32	33	34	35	36

Land Ownership

F-1-A

County Phillips

Farm Checked: Date 7/28/67

By Joe

STATE OF MONTANA

WATER CONSERVATION BOARD

Water Resources Survey

T 30N R 32E Plat No. 68

Photo No. 2W-15 & 17

Legal Land Owner James & Dorothy Salsbery Address Malta

Operator Same Address

Water is delivered by:— (1.) Private System; 2. Ditch Company; 3. State Project; (4.) Federal Project; (5.) Irrigation District

App. No. Decree No.	NAME OF APPROPRIATOR TO WHOM DECREED	NAME OF STREAM	Date App. Date Priority	Miner's Inches	In Use	NAME OF DITCH (Water Delivered By)	No.	R/F	Present Irr. Acres	Irrigable Acres
* See Dist.	U.S.B.R.	Milk River			Yes	Bowdoin Canal	4/5	R	564	90
A-66	John Turnell	Alkali Lake Creek	10/6/99	1,000	Stock					
A-65	Jules Trohan	Alkali Lake Creek	10/6/99	1,000	Stock					
A-101	Thomas E. Brady	Beaver Creek	9/8/00	50,000	Part	Salsbery Pumps & Ditches	1	R	105	58
D-5	George Clanton	Beaver Creek	12/1/96	1,200	No					
	James Lenoir	Beaver Creek	12/1/96	800	No					
	Albert Tetrault	Beaver Creek	12/1/96	800	No					
	Roscoe V. Tucker	Beaver Creek	12/1/96	1,200	Part	Salsbery Pumps & Ditches	1	R	241	29

NOTE: R—Denotes Regular Irrigation. F—Flood Irrigation.

Adequate Supply: Yes ..... No ..... Explain .....

Remarks Said he didn't know about water rights.

* Sec. 9 T. 30N - R. 32E NWNE 40.00 Acres Sec. 4 T. 30N - R. 32E NESE 38.40 Acres

Sec. 9 T. 30N - R. 32E SWSE 1.00 Acres Sec. 4 T. 30N - R. 32E SWSE 40.00 Acres

Sec. 9 T. 30N - R. 32E NESE 11.00 Acres Sec. 4 T. 30N - R. 32E SESE 39.80 Acres

Sec. 9 T. 30N - R. 32E NWSE 24.02 Acres Sec. 9 T. 30N - R. 32E NESW 8.35 Acres

River Basin Milk River

Also in: Plat No. 59 Twp. 31N Rge. 32E	Plat No. ..... Twp. ..... Rge.	Plat No. ..... Twp. ..... Rge. .....
Plat No. ..... Twp. ..... Rge.	Plat No. ..... Twp. ..... Rge.	Plat No. ..... Twp. ..... Rge. .....

Information From:

James Salsbery



Land Ownership

F-1-A

County Phillips

Farm Checked: Date 8/2/67

By Bob

STATE OF MONTANA
WATER CONSERVATION BOARD
Water Resources Survey

T. 30N R. 32E Plat No. 68

Photo No. 2W-17

Legal Land Owner Delbert Salsbery Address E. of Malta

Operator Same Address Same

Water is delivered by:— 1. Private System; 2. Ditch Company; 3. State Project; (4.) Federal Project; (5.) Irrigation District

App. No. Decree No.	NAME OF APPROPRIATOR TO WHOM DECREED	NAME OF STREAM	Date App. Date Priority	Miner's Inches	In Use	NAME OF DITCH (Water Delivered By)	No.	R/F	Present Irr. Acres	Irrigable Acres
* See Dist.	U.S.B.R.	Milk River			Yes	B-48 Lateral (Bowdoin Canal)	4/5	R	261 –	25
A-1963	Fredrick J. Gohler	Waste Water (Beaver Cr.)	10/19/01	600	Stock	Pt.				

NOTE: R—Denotes Regular Irrigation. F—Flood Irrigation.

Adequate Supply: Yes ..... No ..... Explain .....

Remarks

* Sec. 6 T. 30N – R. 32E NESW 40.00 Acres
Sec. 6 T. 30N – R. 32E Lot 13 27.50 Acres
Sec. 6 T. 30N – R. 32E Lot 14 27.38 Acres
Sec. 6 T. 30N – R. 32E SESW 40.00 Acres
Sec. 7 T. 30N – R. 32E NENW 40.00 Acres
Sec. 7 T. 30N – R. 32E SENW 40.00 Acres
Sec. 7 T. 30N – R. 32E Lot 1 27.28 Acres
Sec. 7 T. 30N – R. 32E Lot 2 27.22 Acres

River Basin Milk River

Also in: Plat No. 67 Twp. 30N Rge. 31E	Plat No. ..... Twp. ..... Rge.	Plat No. ..... Twp. ..... Rge. .....
Plat No. ..... Twp. ..... Rge.	Plat No. ..... Twp. ..... Rge.	Plat No. ..... Twp. ..... Rge. .....

Information From:
James & Delbert Salsbery

6	5	4	3	2	1
7	8	9	10	11	12
18	17	16	15	14	13
19	20	21	22	23	24
30	29	28	27	26	25
31	32	33	34	35	36

Land Ownership.....

.....

.....

F-1-A

County Phillips

Farm Checked: Date 8/4/67

By Joe

STATE OF MONTANA
WATER CONSERVATION BOARD
Water Resources Survey

T. 30N R. 32E Plat No. 68

Photo No. 2W-17

Legal Land Owner Thomas P. Schurr Address Malta

Operator Clarence Simpson Address Malta

Water is delivered by:— 1. Private System; 2. Ditch Company; 3. State Project; (4.) Federal Project; (5.) Irrigation District

App. No. Decree No.	NAME OF APPROPRIATOR TO WHOM DECREED	NAME OF STREAM	Date App. Date Priority	Miner's Inches	In Use	NAME OF DITCH (Water Delivered By)	No.	R/F	Present Irr. Acres	Irrigable Acres
* See Dist.	U.S.B.R.	Milk River			Yes	B-48 Lateral (Bowdoin Canal)	4/5	R	74	30
A-101	Thomas E. Brady	Beaver Creek	9/8/00	50,000	Yes Part				0	20
A-66	John Turmell	Alkali Lake Creek	10/6/99	1,000	Stock					

NOTE: R—Denotes Regular Irrigation. F—Flood Irrigation.

Adequate Supply: Yes ..... No ..... Explain .....

Remarks Was told by Simpson that Baum sold to Thomas Schurr

* Sec. 5 T. 30N - R. 32E NESW 19.48 Acres
Sec. 5 T. 30N - R. 32E SESW 19.00 Acres
Sec. 5 T. 30N - R. 32E SWSW 30.00 Acres
Sec. 5 T. 30N - R. 32E NWSE 31.30 Acres
Sec. 8 T. 30N - R. 32E NWNW 5.00 Acres

River Basin Milk River

Also in: Plat No. Twp. Rge.	Plat No. Twp. Rge.	Plat No. Twp. Rge.
Plat No. Twp. Rge.	Plat No. Twp. Rge.	Plat No. Twp. Rge.

Information From:

Clarence Simpson

6	5	4	3	2	1
7	8	9	10	11	12
18	17	16	15	14	13
19	20	21	22	23	24
30	29	28	27	26	25
31	32	33	34	35	36

Land Ownership

F-1-A

County Phillips

Farm Checked: Date 8/2/67

By Bob E.

STATE OF MONTANA
WATER CONSERVATION BOARD
Water Resources Survey

T 30N R 32E Plat No. 68

Photo No. 2W-17

Legal Land Owner U.S.A. Address

Operator Wm. Shirdishi Address Malta

Water is delivered by:— 1. Private System; 2. Ditch Company; 3. State Project; (4.) Federal Project; (5.) Irrigation District

App. No. Decree No.	NAME OF APPROPRIATOR TO WHOM DECREED	NAME OF STREAM	Date App. Date Priority	Miner's Inches	In Use	NAME OF DITCH (Water Delivered By)	No.	R/F	Present Irr. Acres	Irrigable Acres
* See Dist.	U.S.B.R.	Milk River			Yes	Bowdoin Canal				
						(Shirdishi Pump &	4/5	R	13	30
						Ditches)				

NOTE: R—Denotes Regular Irrigation. F—Flood Irrigation.

Adequate Supply: Yes ..... No ..... Explain .....

Remarks .....

* Sec. 6	T. 30N - R. 32E	NESE	40.00	Acres
Sec. 6	T. 30N - R. 32E	NWSE	40.00	Acres
Sec. 6	T. 30N - R. 32E	SWSE	40.00	Acres
Sec. 5	T. 30N - R. 32E	NWSW	7.96	Acres

There is nothing listed under Malta Irr. District for this land; however the land is being irrigated from Shiroishi Pumps & Ditches.

River Basin Milk River

Also in: Plat No.	Twp.	Rge.	Plat No.	Twp.	Rge.	Plat No.	Twp.	Rge.
Plat No.	Twp.	Rge.	Plat No.	Twp.	Rge.	Plat No.	Twp.	Rge.

Information From:

Wm. Shiroishi

6	5	4	3	2	1
7	8	9	10	11	12
18	17	16	15	14	13
19	20	21	22	23	24
30	29	28	27	26	25
31	32	33	34	35	36

Land Ownership.....

F-1-A

County Phillips

Farm Checked: Date 6/22/67

By Dave & Bob

STATE OF MONTANA
WATER CONSERVATION BOARD
Water Resources Survey

T 30N R 32E Plat No. 68

Photo No. 2W-15, 17

Legal Land Owner Thomas P. Shurr Address Malta

Operator Roy E. Kindle Address Same

Water is delivered by:— 1. Private System; 2. Ditch Company; 3. State Project; 4. Federal Project; 5. Irrigation District

App. No. Decree No.	NAME OF APPROPRIATOR TO WHOM DECREED	NAME OF STREAM	Date App. Date Priority	Miner's Inches	In Use	NAME OF DITCH (Water Delivered By)	No.	R/F	Present Irr. Acres	Irrigable Acres
A-101	Thomas E. Brady	Beaver Creek	9/8/00	50,000	Yes Pt.	Shurr Flood Dams	1	F	219	2
A-65	Jules Trohan	Alkali Lake Creek	10/6/99	1,000	Stock					
A-66	John Turmell	Alkali Lake Creek	10/6/99	1,000	Stock					

NOTE: R—Denotes Regular Irrigation. F—Flood Irrigation.

Adequate Supply: Yes ..... No: ..... Explain .....

Remarks .....

River Basin Milk River

Also in: Plat No. 59 Twp. 31N Rge. 32E	Plat No. ..... Twp. ..... Rge.	Plat No. ..... Twp. ..... Rge. .....
Plat No. ..... Twp. ..... Rge.	Plat No. ..... Twp. ..... Rge.	Plat No. ..... Twp. ..... Rge. .....

Information From:

Roy E. Kindle & Arthur Kaasa

6	5	4	3	2	1
7	8	9	10	11	12
18	17	16	15	14	13
19	20	21	22	23	24
30	29	28	27	26	25
31	32	33	34	35	36

Land Ownership.....

F-1-A

County Phillips

Farm Checked: Date

By

STATE OF MONTANA
WATER CONSERVATION BOARD
Water Resources Survey

T. 30N R. 32E Plat No. 68

Photo No. 2W-15

Legal Land Owner L. B. Slaymaker Address

Operator W. C. Rowe Address

Water is delivered by:— (1.) Private System; 2. Ditch Company; 3. State Project; 4. Federal Project; 5. Irrigation District

App. No. Decree No.	NAME OF APPROPRIATOR TO WHOM DECREED	NAME OF STREAM	Date App. Date Priority	Miner's Inches	In Use	NAME OF DITCH (Water Delivered By)	No.	R/F	Present Irr. Acres	Irrigable Acres
A-101	Thomas E. Brady	Beaver Creek	9/8/00	50,000	Yes	Meissner Pump & Ditch	1	R	20 ✓	

NOTE: R—Denotes Regular Irrigation. F—Flood Irrigation.

Adequate Supply: Yes No Explain

Remarks

River Basin Milk River

Also in: Plat No. Twp. Rge.	Plat No. Twp. Rge.	Plat No. Twp. Rge.
Plat No. Twp. Rge.	Plat No. Twp. Rge.	Plat No. Twp. Rge.

Information From:

6	5	4	3	2	1
7	8	9	10	11	12
18	17	16	15	14	13
19	20	21	22	23	24
30	29	28	27	26	25
31	32	33	34	35	36

Land Ownership.....

F-1-A

County Phillips

Farm Checked: Date 8/1/67

By Joe

STATE OF MONTANA
WATER CONSERVATION BOARD
Water Resources Survey

T. 30N R. 32E Plat No. 68

Photo No. 17-129

Legal Land Owner U.S.A. Address

Operator Bar 33 Ranch Meissner Bros. Address Malta, Montana

Water is delivered by:— (1.) Private System; 2. Ditch Company; 3. State Project; 4. Federal Project; 5. Irrigation District

App. No. Decree No.	NAME OF APPROPRIATOR TO WHOM DECREED	NAME OF STREAM	Date App. Date Priority	Miner's Inches	In Use	NAME OF DITCH (Water Delivered By)	No.	R/F	Present Irr. Acres	Irrigable Acres
D-5	Geo. Clanton	Beaver Creek	12/1/96	1,200	Yes	Meissner Pumps	1	R	33	
	James Lenoir	Beaver Creek	12/1/96	800	Yes	Meissner Pumps				
	Albert Tetrault	Beaver Creek	12/1/96	800	Yes	Meissner Pumps				
	Roscoe V. Tucker	Beaver Creek	12/1/96	1,200	Yes	Meissner Pumps				
A-101	Thomas E. Brady	Beaver Creek	9/3/00	50,000	Part/Yes	Meissner Pump & Ditch	1	R	21	
									54	

NOTE: R—Denotes Regular Irrigation. F—Flood Irrigation.

Adequate Supply: Yes No. Explain

Remarks

River Basin Milk River

Also in: Plat No. Twp. Rge. | Plat No. Twp. Rge. | Plat No. Twp. Rge.
Plat No. Twp. Rge. | Plat No. Twp. Rge. | Plat No. Twp. Rge.

Information From:

Mr. Meissner

6	5	4	3	2	1
7	8	9	10	11	12
18	17	16	15	14	13
19	20	21	22	23	24
30	29	28	27	26	25
31	32	33	34	35	36

Land Ownership.....

F-1-A

County Phillips

Farm Checked: Date 8/4/67

By Joe

STATE OF MONTANA
WATER CONSERVATION BOARD
Water Resources Survey

T. 30N R. 32E Plat No. 68

Photo No. 2W-13

Legal Land Owner U.S.A. Address

Operator Address

Water is delivered by:— 1. Private System; 2. Ditch Company; 3. State Project; 4. Federal Project; 5. Irrigation District

App. No. Decree No.	NAME OF APPROPRIATOR TO WHOM DECREED	NAME OF STREAM	Date App. Date Priority	Miner's Inches	In Use	NAME OF DITCH (Water Delivered By)	No.	R/F	Present Irr. Acres	Irrigable Acres
A-1446	U.S.A.	U.T. (Beaver Cr.)	9/7/65	All		"Braet" Rent. Res.				
A-1447	U.S.A.	U.T. (Beaver Cr.)	9/7/65	All		"Bulb" Rent. Res.				

NOTE: R—Denotes Regular Irrigation. F—Flood Irrigation.

Adequate Supply: Yes No Explain

Remarks

River Basin Milk River

Also in: Plat No. Twp. Rge.	Plat No. Twp. Rge.	Plat No. Twp. Rge.
Plat No. Twp. Rge.	Plat No. Twp. Rge.	Plat No. Twp. Rge.

Information From:

Court record & B.L.M.



Land Ownership.....