6	5	4	3	2	1
7	8	9	10	11	12
18	17	16	15	14	13
19	20	21	22	23	24
30	29	28	27	26	25
31	32	33	34	35	36

Land Ownership _____

_____

_____

F-1-A

County Phillips

Farm Checked: Date 8/21/67

By Dave

STATE OF MONTANA
WATER CONSERVATION BOARD
Water Resources Survey

T. 31N R. 30E Plat No. 57

Photo No. 3W-87, 88
3W-24, 25

Legal Land Owner Elva Johnson Address Malta

Operator Clarence Johnson Address

Water is delivered by:— 1. Private System; 2. Ditch Company; 3. State Project; (4) Federal Project; (5) Irrigation District

App. No. Decree No.	NAME OF APPROPRIATOR TO WHOM DECREED	NAME OF STREAM	Date App. Date Priority	Miner's Inches	In Use	NAME OF DITCH (Water Delivered By)	No.	R/F	Present Irr. Acres	Irrigable Acres
* See Cont.	U.S.B.R.	Milk River				Johnson pump Dodson So. 140	4	R	40	0
* See Dist.	U.S.B.R.	Milk River				Dodson So. Canal - 140	4/5	R	3.80	0

NOTE: R—Denotes Regular Irrigation. F—Flood Irrigation.

Adequate Supply: Yes ..... No ..... Explain .....

Remarks

* Pump Contracts Sec. 35 T. 31N - R. 30E E½SW, W½SE 40 Acres
14-06-600-5586

* Malta Irr. Dist. Sec. 35 T. 31N - R. 30E SWSE .40 Acres
Sec. 35 T. 31N - R. 30E SESW 3.40 Acres

River Basin Milk River

Also in: Plat No. ..... Twp. ..... Rge. ..... Plat No. ..... Twp. ..... Rge. ..... Plat No. ..... Twp. ..... Rge. .....
Plat No. ..... Twp. ..... Rge. ..... Plat No. ..... Twp. ..... Rge. ..... Plat No. ..... Twp. ..... Rge. .....

Information From:
Clarence Johnson

6	5	4	3	2	1
7	8	9	10	11	12
18	17	16	15	14	13
19	20	21	22	23	24
30	29	28	27	26	25
31	32	33	34	35	36

Land Ownership

F-1-A

County Phillips

Farm Checked: Date 6/8/67

By Bill

STATE OF MONTANA
WATER CONSERVATION BOARD
Water Resources Survey

T.31N R.30E Plat No. 57

Photo No. 3W-85

Legal Land Owner State of Montana Address

Operator Address

Water is delivered by:— 1. Private System; 2. Ditch Company; 3. State Project; 4. Federal Project; 5. Irrigation District

App. No. Decree No.	NAME OF APPROPRIATOR TO WHOM DECREED	NAME OF STREAM	Date App. Date Priority	Miner's Inches	In Use	NAME OF DITCH (Water Delivered By)	No.	R/F	Present Irr. Acres	Irrigable Acres
A-881	Alexander Elliot	Spring Coulee	11/26/03	400	Stock					

NOTE: R—Denotes Regular Irrigation. F—Flood Irrigation.

Adequate Supply: Yes No Explain

Remarks

River Basin Milk River

Also in: Plat No. Twp. Rge. | Plat No. Twp. Rge. | Plat No. Twp. Rge.
Plat No. Twp. Rge. | Plat No. Twp. Rge. | Plat No. Twp. Rge.

Information From:

Field

6	5	4	3	2	1
7	8	9	10	11	12
18	17	16	15	14	13
19	20	21	22	23	24
30	29	28	27	26	25
31	32	33	34	35	36

331

Land Ownership _____

F-1-A

County Phillips

Farm Checked: Date 8/2/67

By Dave

STATE OF MONTANA
WATER CONSERVATION BOARD
Water Resources Survey

T 31N R 30E Plat No. 57

Photo No. 3W-26, 27
3W-86

Legal Land Owner David & Saran Oscarson Address

Operator Address

Water is delivered by:— 1. Private System; 2. Ditch Company; 3. State Project; (4.) Federal Project; (5.) Irrigation District

App. No. Decree No.	NAME OF APPROPRIATOR TO WHOM DECREED	NAME OF STREAM	Date App. Date Priority	Miner's Inches	In Use	NAME OF DITCH (Water Delivered By)	No.	R/F	Present Irr. Acres	Irrigable Acres
* See Dist.	U.S.B.R.	Milk River				Dodson No. Canal - 121	4/5	R	0	104
						Oscarson Pump & Ditch	1	R	0	123

NOTE: R—Denotes Regular Irrigation. F—Flood Irrigation.

Adequate Supply: Yes No Explain

Remarks

* Malta Irr. Dist.	Sec. 27	T. 31N - R. 30E	Lot 2	30.30	Acres
	Sec. 27	T. 31N - R. 30E	Lot 3	15.40	Acres
	Sec. 27	T. 31N - R. 30E	Lot 4	21.80	Acres
	Sec. 27	T. 31N - R. 30E	SWNW	35.50	Acres
				104.00	

River Basin Milk River

Information From: Field

Also in:								
Plat No.	Twp.	Rge.	Plat No.	Twp.	Rge.	Plat No.	Twp.	Rge.
Plat No.	Twp.	Rge.	Plat No.	Twp.	Rge.	Plat No.	Twp.	Rge.

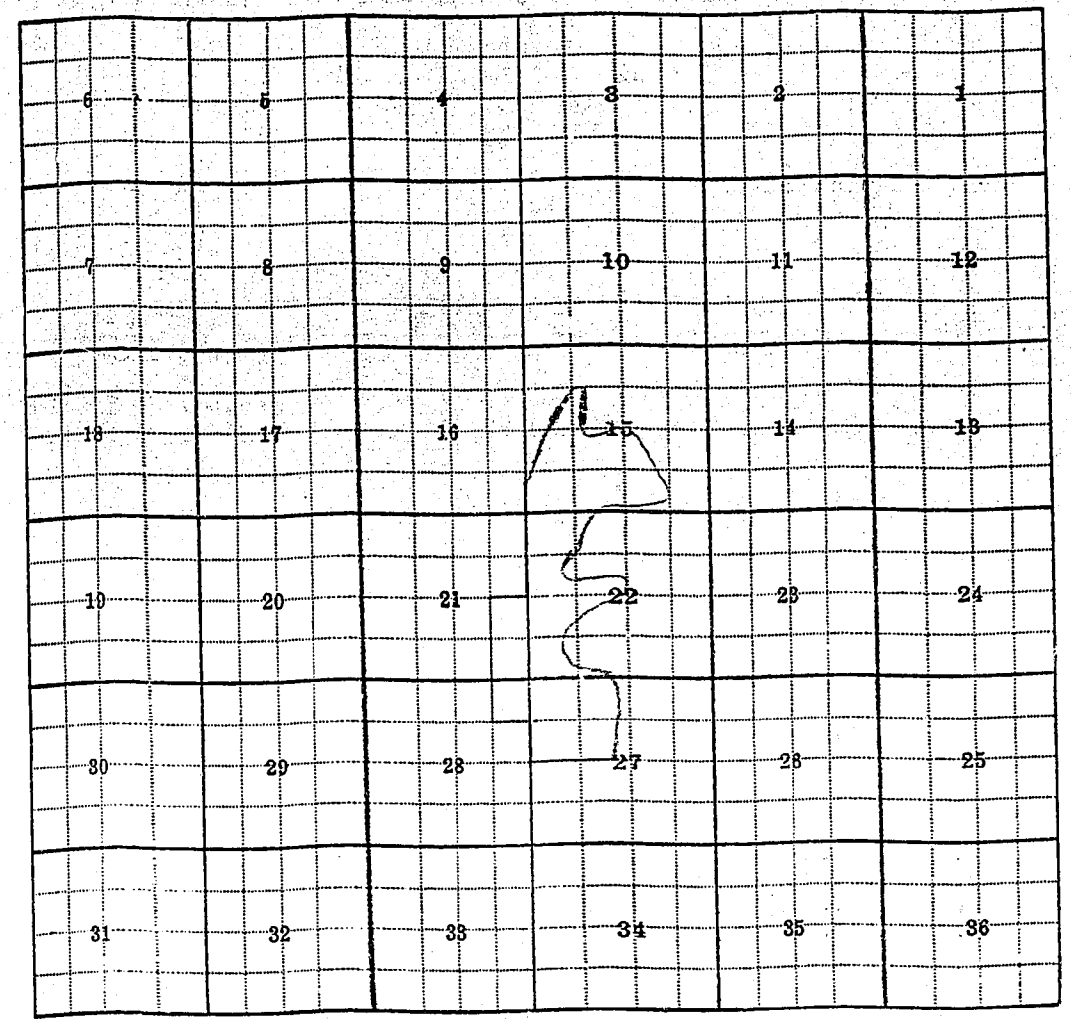

Land Ownership _____

_____

_____

F-1-A

County Phillips

Farm Checked: Date 8/10/67

By Bruce & Dave

STATE OF MONTANA
WATER CONSERVATION BOARD
Water Resources Survey

T 31 R 30 Plat No. 57

Photo No. 3W-86-87 3W-26

Legal Land Owner Richard A., Stella M. Schwartz Address Malta

Operator Address

Water is delivered by:— 1. Private System; 2. Ditch Company; 3. State Project; (4.) Federal Project; 5. Irrigation District

	App. No. Decree No.	NAME OF APPROPRIATOR TO WHOM DECREED	NAME OF STREAM	Date App. Date Priority	Miner's Inches	In Use	NAME OF DITCH (Water Delivered By)	No.	R/F	Present Irr. Acres	Irrigable Acres
*	A-346	Charles Thomas	Delaney Coulee	4/22/25	All	Yes					
	A-1183	John P. Grabill	Unnamed Coulee	6/28/05	400	No					
	A-291	Martin A. Duffy	Cook Coulee	4/25/03	200	Stock					
		POD SE, SE, Sec. 22 T.	31N - R. 30E								
**	See Cont.	U.S.B.R.	Milk River			Yes	Schwartz Pump	4	R	80	0

NOTE: R—Denotes Regular Irrigation. F—Flood Irrigation.

Adequate Supply: Yes..... No..... Explain.....

Remarks.

* Also Irrigates same land with pump contract.

Is buying Robert A. Forbes place in Plat # 57.

** Pump Contract # 14-06-600-6175

Sec. 22 T. 31N - R. 30E SW & E of R W½NE 50 Acres

Sec. 22 T. 31N - R. 30E NWNE

River Basin Milk River

Also in:								
Plat No. 47	Twp. 32	Rge. 30	Plat No.	Twp.	Rge.	Plat No.	Twp.	Rge.
Plat No.	Twp.	Rge.	Plat No.	Twp.	Rge.	Plat No.	Twp.	Rge.

Information From:

Richard Schwartz

6	5	4	3	2	1
7	8	9	10	11	12
18	17	16	15	14	13
19	20	21	22	23	24
30	29	28	27	28	25
31	32	33	34	35	36

Land Ownership

F-1-A

County Phillips

Farm Checked: Date 8/10/67

By Dave & Bruce

STATE OF MONTANA
WATER CONSERVATION BOARD
Water Resources Survey

T. 31N R. 30E Plat No. 57

Photo No. 3W-27 3W-26 3W-138 3W-139

Legal Land Owner Ellen & Francis Schwartz Address Malta

Operator Address

Water is delivered by:— 1. Private System; 2. Ditch Company; 3. State Project; (4.) Federal Project; (5.) Irrigation District

App. No. Decree No.	NAME OF APPROPRIATOR TO WHOM DECREED	NAME OF STREAM	Date App. Date Priority	Miner's Inches	In Use	NAME OF DITCH (Water Delivered By)	No.	R/F	Present Irr. Acres	Irrigable Acres
* See Dist.	U.S.B.R.	Milk River			Yes	Dodson No. Canal - 148	4/5	R	120	0
A-1281	Marion R. Trafton	Unnamed Coulee	5/30/04	400	No					
A-1928	Marion R. Trafton	Unnamed Spring	8/10/03	200	No					

NOTE: R—Denotes Regular Irrigation. F—Flood Irrigation.

Adequate Supply: Yes No Explain

Remarks

* Malta Irr. Dist.

Sec. 33	T. 31N	R. 30E	SESE	37.00
Sec. 34	T. 31N	R. 30E	Lot 8	21.00
Sec. 34	T. 31N	R. 30E	Lot 9	36.10
Sec. 34	T. 31N	R. 30E	Lot 10	.45

River Basin Milk River

Also in: Plat No. Twp. Rge. Plat No. Twp. Rge. Plat No. Twp. Rge.
Plat No. Twp. Rge. Plat No. Twp. Rge. Plat No. Twp. Rge.

Information From:
Francis Schwartz

6	5	4	3	2	1
7	8	9	10	11	12
18	17	16	15	14	13
19	20	21	22	23	24
30	29	28	27	26	25
31	32	33	34	35	36

Land Ownership

F-1-A

County Phillips

Farm Checked: Date 8/2/67

By Dave

STATE OF MONTANA
WATER CONSERVATION BOARD
Water Resources Survey

T 31N R 30E Plat No. 57

Photo No. 3W-25 & 26

Legal Land Owner Hugh B. Simanton Address Malta

Operator Address

Water is delivered by:— 1. Private System; 2. Ditch Company; 3. State Project; (4.) Federal Project; (5.) Irrigation District

App. No. Decree No.	NAME OF APPROPRIATOR TO WHOM DECREED	NAME OF STREAM	Date App. Date Priority	Miner's Inches	In Use	NAME OF DITCH (Water Delivered By)	No.	R/F	Present Irr. Acres	Irrigable Acres
* See Dist.	U.S.B.R.	Milk River			Yes	Dodson So. Canal - 140	4/5	R	85	0

NOTE: R—Denotes Regular Irrigation. F—Flood Irrigation.

Adequate Supply: Yes No Explain

Remarks

* Malta Irr. Dist.	Sec. 34	T. 31N - R. 30E	NESE	1.70
	Sec. 34	T. 31N - R. 30E	SESE	36.80
	Sec. 34	T. 31N - R. 30E	Lot 6	.30
	Sec. 34	T. 31N - R. 30E	Lot 11	39.00
	Sec. 35	T. 31N - R. 30E	SWSW	13.70

River Basin Milk River

Also in: Plat No. 66 Twp. 30N Rge. 30E | Plat No. Twp. Rge. | Plat No. Twp. Rge.
Plat No. Twp. Rge. | Plat No. Twp. Rge. | Plat No. Twp. Rge.

Information From:
Field

6	5	4	3	2	1
7	8	9	10	11	12
18	17	16	15	14	13
19	20	21	22	23	24
30	29	28	27	26	25
31	32	33	34	35	36

Land Ownership

F-1-A

County Phillips

Farm Checked: Date 8/3/67

By Bob

STATE OF MONTANA
WATER CONSERVATION BOARD
Water Resources Survey

T 31N R 30E Plat No. 57

Photo No. 3W-134 (1) 3W-135 (2,11) 3W-86 (15) 3W-136 (10)

Legal Land Owner Henry Smith et ux Address

Operator Address

Water is delivered by:— 1. Private System; 2. Ditch Company; 3. State Project; 4. Federal Project; 5. Irrigation District

App. No. Decree No.	NAME OF APPROPRIATOR TO WHOM DECREED	NAME OF STREAM	Date App. Date Priority	Miner's Inches	In Use	NAME OF DITCH (Water Delivered By)	No.	R/F	Present Irr. Acres	Irrigable Acres
A-1940	John C. Hackett	Rock Lake	7/20/05	400	Stock					
* A-1301	Elizabeth Williams	A Dry Coulee (HorseCamp)	7/11/02	200	Yes					
* A-539	Henry Smith	Horse Camp Coulee	2/14/47	200	Yes					

NOTE: R—Denotes Regular Irrigation. F—Flood Irrigation.

Adequate Supply: Yes ..... No ..... Explain .....

Remarks

* This water used in TW 32N - R. 30 & 31E

River Basin Milk River

Also in: Plat No. 47 Twp. 32N Rge. 30E | Plat No. ..... Twp. ..... Rge. ..... | Plat No. ..... Twp. ..... Rge. .....
Plat No. 48 Twp. 32N Rge. 31E | Plat No. ..... Twp. ..... Rge. ..... | Plat No. ..... Twp. ..... Rge. .....

Information From:
Mrs. Henry Smith

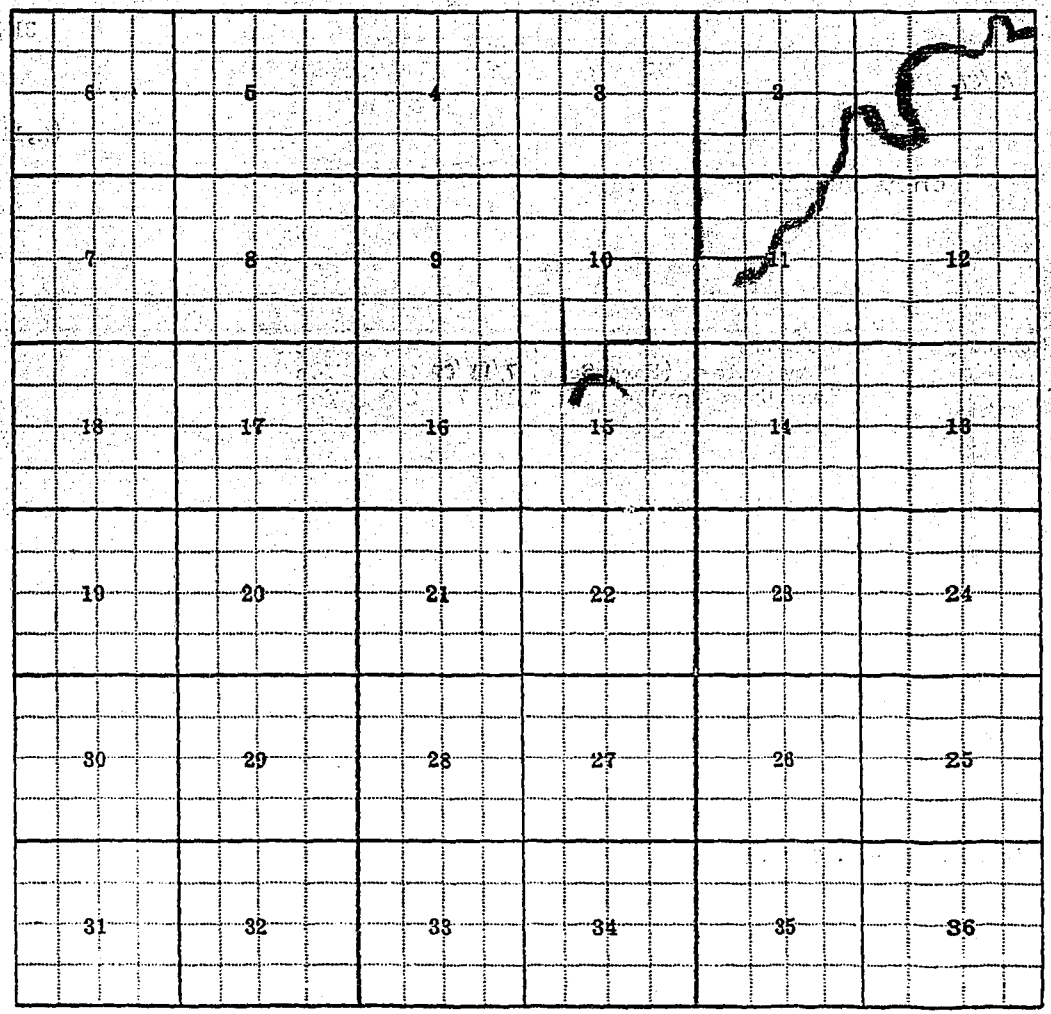

Land Ownership_____

F-1-A

County Phillips

Farm Checked: Date 7/26/67

By Dave & Bob

STATE OF MONTANA
WATER CONSERVATION BOARD
Water Resources Survey

T 31N R 31E Plat No. 58

Photo No. 3W-23

Legal Land Owner R. A. Thompson Address Malta

Operator Reuben (Sidehill) Thompson Address Same

Water is delivered by:— 1. Private System; 2. Ditch Company; 3. State Project; (4) Federal Project; 5. Irrigation District

App. No. Decree No.	NAME OF APPROPRIATOR TO WHOM DECREED	NAME OF STREAM	Date App. Date Priority	Miner's Inches	In Use	NAME OF DITCH (Water Delivered By)	No.	R/F	Present Irr. Acres	Irrigable Acres
**See Cont.	U.S.B.R.	Milk River			Yes	Thompson Pump & Ditches (Dodson So. Canal)	4	R	43	

NOTE: R—Denotes Regular Irrigation. F—Flood Irrigation.

Adequate Supply: Yes..... No..... Explain.....

Remarks.....

** 14-06-600-6184 T. 31N - R. 31E - S31 S½S½ 80.00 A. Part in Plat (67)

River Basin Milk River

Also in: Plat No. 67 Twp. 30 Rge. 31	Plat No. Twp. Rge.	Plat No. Twp. Rge.
Plat No. Twp. Rge.	Plat No. Twp. Rge.	Plat No. Twp. Rge.

Information From:

Reuben Thompson

6	5	4	3	2	1
7	8	9	10	11	12
18	17	16	15	14	13
19	20	21	22	23	24
30	29	28	27	26	25
31	32	33	34	35	36

Land Ownership

F-1-A

County Phillips

STATE OF MONTANA
WATER CONSERVATION BOARD
Water Resources Survey

T. 31N R. 30E Plat No. 57

Farm Checked: Date 8/10/67

Photo No. 3W-27

By Bruce & Dave

Legal Land Owner U.S.A. Address

Operator Richard Schwartz Address Malta

Water is delivered by:— 1. Private System; 2. Ditch Company; 3. State Project; (4.) Federal Project; 5. Irrigation District

App. No. Decree No.	NAME OF APPROPRIATOR TO WHOM DECREED	NAME OF STREAM	Date App. Date Priority	Miner's Inches	In Use	NAME OF DITCH (Water Delivered By)	No.	R/F	Present Irr. Acres	Irrigable Acres
* See Surplus	U.S.B.R.	Milk River			Yes	Dodson No. Canal - 121	4	R	20	18

NOTE: R—Denotes Regular Irrigation. F—Flood Irrigation.

Adequate Supply: Yes No Explain

Remarks

Surplus water to Richard Schwartz NESW Sec. 33 T. 31N - R. 30E 7 Acres.

River Basin Milk River

Also in: Plat No.	Twp.	Rge.	Plat No.	Twp.	Rge.	Plat No.	Twp.	Rge.
Plat No.	Twp.	Rge.	Plat No.	Twp.	Rge.	Plat No.	Twp.	Rge.

Information From:
Richard Schwartz

6	5	4	3	2	1
7	8	9	10	11	12
18	17	16	15	14	13
19	20	21	22	23	24
30	29	28	27	26	25
31	32	33	34	35	36

Land Ownership_____

F-1-A

County Phillips

STATE OF MONTANA
WATER CONSERVATION BOARD
Water Resources Survey

T 31N R 32E Plat No. 59

Farm Checked: Date 8/4/67

Photo No. 3W-123

By Bob

Legal Land Owner Justus Arnott Address Saco

Operator LeRoy Costin Address Same

Water is delivered by:— 1. Private System; 2. Ditch Company; 3. State Project; 4. Federal Project; 5. Irrigation District

App. No. Decree No.	NAME OF APPROPRIATOR TO WHOM DECREED	NAME OF STREAM	Date App. Date Priority	Miner's Inches	In Use	NAME OF DITCH (Water Delivered By)	No.	R/F	Present Irr. Acres	Irrigable Acres
A-1172	Frank R. Erfurth	Unnamed Coulee	6/3/03	200	No					
A-101	Thomas E. Brady	Beaver Creek	9/18/00	50,000	No Pt.					

NOTE: R—Denotes Regular Irrigation. F—Flood Irrigation.

Adequate Supply: Yes..... No..... Explain.....

Remarks.....

River Basin Milk River

Also in: Plat No. Twp. Rge.	Plat No. Twp. Rge.	Plat No. Twp. Rge.
Plat No. Twp. Rge.	Plat No. Twp. Rge.	Plat No. Twp. Rge.

Information From:

LeRoy Costin

6	5	4	3	2	1
7	8	9	10	11	12
18	17	16	15	14	13
19	20	21	22	23	24
30	29	28	27	26	25
31	32	33	34	35	36

Land Ownership

F-1-A

County Phillips

Farm Checked: Date 8/4/24

By Bob

STATE OF MONTANA
WATER CONSERVATION BOARD
Water Resources Survey

T. 31N R. 32E Plat No. 59

Photo No. 3W-123, 99, 98

Legal Land Owner Vince Barnard & Bernard Menge Address Saco

Operator Same Address Same

Water is delivered by:— 1. Private System; 2. Ditch Company; 3. State Project; 4. Federal Project; 5. Irrigation District

App. No. Decree No.	NAME OF APPROPRIATOR TO WHOM DECREED	NAME OF STREAM	Date App. Date Priority	Miner's Inches	In Use	NAME OF DITCH (Water Delivered By)	No.	R/F	Present Irr. Acres	Irrigable Acres
A-101	Thomas E. Brady	Beaver Creek	9/8/00	50,000	No					
A-113	Arthur Gould	Beaver Creek	6/22/03	600	Yes	Gould Ditch Sys.	1	F	737	57
A-530	Thomas E. Brady	Certain Coulee (Hay Cr.)	10/31/04	1,000	No					

NOTE: R—Denotes Regular Irrigation. F—Flood Irrigation.

Adequate Supply: Yes..... No..... Explain.....

Remarks.....

River Basin Milk River

Also in: Plat No..... Twp..... Rge..... Plat No..... Twp..... Rge..... Plat No..... Twp..... Rge.....
Plat No..... Twp..... Rge..... Plat No..... Twp..... Rge..... Plat No..... Twp..... Rge.....

Information From:
Bernard Menge

6	5	4	3	2	1
7	8	9	10	11	12
18	17	16	15	14	13
19	20	21	22	23	24
30	29	28	27	26	25
31	32	33	34	35	36

Land Ownership_____

_____

_____

F-1-A

County Phillips

STATE OF MONTANA
WATER CONSERVATION BOARD
Water Resources Survey

T.31N R.32E Plat No. 59

Farm Checked: Date 6/21/67

Photo No. 3W-98

By Dave & Bob

Legal Land Owner Charles Copple Address Malta

Operator Ed Pekovitch Address Saco

Water is delivered by:— 1. Private System; 2. Ditch Company; 3. State Project; 4. Federal Project; 5. Irrigation District

App. No. Decree No.	NAME OF APPROPRIATOR TO WHOM DECREED	NAME OF STREAM	Date App. Date Priority	Miner's Inches	In Use	NAME OF DITCH (Water Delivered By)	No.	R/F	Present Irr. Acres	Irrigable Acres
A-101	Thomas E. Brady	Beaver Creek	9/18/1900	50.000	Yes	Pt. Pekovitch Dikes Pump	1	R	180	75

NOTE: R—Denotes Regular Irrigation. F—Flood Irrigation.

Adequate Supply: Yes..... No..... Explain.....

Remarks.....

River Basin Milk River

Also in: Plat No..... Twp..... Rge..... | Plat No..... Twp..... Rge..... | Plat No..... Twp..... Rge.....
Plat No..... Twp..... Rge..... | Plat No..... Twp..... Rge..... | Plat No..... Twp..... Rge.....

Information From:
Ed Pekovitch

6	5	4	3	2	1
7	8	9	10	11	12
18	17	16	15	14	13
19	20	21	22	23	24
30	29	28	27	26	25
31	32	33	34	35	36

Land Ownership_____

F-1-A

County Phillips

Farm Checked: Date 8/4/67

By Bob

STATE OF MONTANA
WATER CONSERVATION BOARD
Water Resources Survey

T. 31N R. 32E Plat No. 59

Photo No. 3W-97, 125

Legal Land Owner LeRoy Costin Address Saco

Operator Same Address Same

Water is delivered by:— 1. Private System; 2. Ditch Company; 3. State Project; 4. Federal Project; 5. Irrigation District

App. No. Decree No.	NAME OF APPROPRIATOR TO WHOM DECREED	NAME OF STREAM	Date App. Date Priority	Miner's Inches	In Use	NAME OF DITCH (Water Delivered By)	No.	R/F	Present Irr. Acres	Irrigable Acres
A-101	Thomas E. Brady	Beaver Creek	9/8/00	50,000	No Pt.					

NOTE: R—Denotes Regular Irrigation. F—Flood Irrigation.

Adequate Supply: Yes ..... No ..... Explain .....

Remarks .....

River Basin Milk River

Also in: Plat No.	Twp.	Rge.	Plat No.	Twp.	Rge.	Plat No.	Twp.	Rge.
Plat No.	Twp.	Rge.	Plat No.	Twp.	Rge.	Plat No.	Twp.	Rge.

Information From:

Field Survey

6	5	4	3	2	1
7	8	9	10	11	12
18	17	16	15	14	13
19	20	21	22	23	24
30	29	28	27	26	25
31	32	33	34	35	36

Land Ownership_____

F-1-A

County Phillips

Farm Checked: Date 8/4/67

By Bob

STATE OF MONTANA
WATER CONSERVATION BOARD
Water Resources Survey

T.31N R.32E Plat No. 59

Photo No. 3W-125 (9)
3W-97 (15)

Legal Land Owner Gustav Emanuelson Address Unknown

Operator Same Address Same

Water is delivered by:— 1. Private System; 2. Ditch Company; 3. State Project; 4. Federal Project; 5. Irrigation District

App. No. Decree No.	NAME OF APPROPRIATOR TO WHOM DECREED	NAME OF STREAM	Date App. Date Priority	Miner's Inches	In Use	NAME OF DITCH (Water Delivered By)	No.	R/F	Present Irr. Acres	Irrigable Acres
A-101	Thomas E. Brady	Beaver Creek	9/8/00	50,000	No Pt.					

NOTE: R—Denotes Regular Irrigation. F—Flood Irrigation.

Adequate Supply: Yes ..... No ..... Explain .....

Remarks .....

River Basin Milk River

Also in: Plat No. ..... Twp. ..... Rge. ..... Plat No. ..... Twp. ..... Rge. ..... Plat No. ..... Twp. ..... Rge. .....
Plat No. ..... Twp. ..... Rge. ..... Plat No. ..... Twp. ..... Rge. ..... Plat No. ..... Twp. ..... Rge. .....

Information From:
Field Survey

6	5	4	3	2	1
7	8	9	10	11	12
18	17	16	15	14	13
19	20	21	22	23	24
30	29	28	27	26	25
31	32	33	34	35	36

Land Ownership

F-1-A

County Phillips

STATE OF MONTANA
WATER CONSERVATION BOARD
Water Resources Survey

T. 31N R. 32E Plat No. 59

Farm Checked: Date 8/4/67

Photo No. 3W-96 3W-98

By Bob

Legal Land Owner John T. Hanson Address Saco

Operator Bob O'Brien Address Same

Water is delivered by:— 1. Private System; 2. Ditch Company; 3. State Project; 4. Federal Project; 5. Irrigation District

App. No. Decree No.	NAME OF APPROPRIATOR TO WHOM DECREED	NAME OF STREAM	Date App. Date Priority	Miner's Inches	In Use	NAME OF DITCH (Water Delivered By)	No.	R/F	Present Irr. Acres	Irrigable Acres
A-101	Thomas E. Brady	Beaver Creek	9/8/00	50,000	No Pt.					
A-1147	Benjamin W. Brockway	Unnamed Coulee	9/11/03	400	Stock					

NOTE: R—Denotes Regular Irrigation. F—Flood Irrigation.

Adequate Supply: Yes..... No..... Explain.....

Remarks.....

River Basin Milk River

Also in:								
Plat No.	Twp.	Rge.	Plat No.	Twp.	Rge.	Plat No.	Twp.	Rge.
Plat No.	Twp.	Rge.	Plat No.	Twp.	Rge.	Plat No.	Twp.	Rge.

Information From:
Bernard Menge

6	5	4	3	2	1
7	8	9	10	11	12
18	17	16	15	14	13
19	20	21	22	23	24
30	29	28	27	26	25
31	32	33	34	35	36

Land Ownership_____

F-1-A

County Phillips

Farm Checked: Date 6/24/67

By Dave & Bob E.

STATE OF MONTANA
WATER CONSERVATION BOARD
Water Resources Survey

T.31N R.32E Plat No. 59

Photo No. 3W-15: 16

Legal Land Owner State of Montana Address Malta

Operator Roy E. Kindle Address Same

Water is delivered by:— (1) Private System; 2. Ditch Company; 3. State Project; 4. Federal Project; 5. Irrigation District

App. No. Decree No.	NAME OF APPROPRIATOR TO WHOM DECREED	NAME OF STREAM	Date App. Date Priority	Miner's Inches	In Use	NAME OF DITCH (Water Delivered By)	No.	R/F	Present Irr. Acres	Irrigable Acres
A-101	Thomas E. Brady	Beaver Creek	9/18/00	50	Yes Pt.	Shurr Flood Dams	1	F	23	

NOTE: R—Denotes Regular Irrigation. F—Flood Irrigation.

Adequate Supply: Yes..... No..... Ex in.....

Remarks.....

River Basin Milk River

Also in: Plat No. Twp. Rge.	Plat No. Twp. Rge.	Plat No. Twp. Rge.
Plat No. Twp. Rge.	Plat No. Twp. Rge.	Plat No. Twp. Rge.

Information From:
Roy E. Kindle

6	5	4	3	2	1
7	8	9	10	11	12
18	17	16	15	14	13
19	20	21	22	23	24
30	29	28	27	26	25
31	32	33	34	35	36

Land Ownership _____

_____

_____

F-1-A

County Phillips

Farm Checked: Date 8/4/67

By Bob

STATE OF MONTANA
WATER CONSERVATION BOARD
Water Resources Survey

T.31N R.32E Plat No. 59

Photo No. 3W-123, 99

Legal Land Owner Dorothy Scheffelmaer Address Saco

Operator Same Address Same

Water is delivered by:— (1.) Private System; 2. Ditch Company; 3. State Project; 4. Federal Project; 5. Irrigation District

App. No. Decree No.	NAME OF APPROPRIATOR TO WHOM DECREED	NAME OF STREAM	Date App. Date Priority	Miner's Inches	In Use	NAME OF DITCH (Water Delivered By)	No.	R/F	Present Irr. Acres	Irrigable Acres
A-118	William Henry Holmes	Beaver Creek	6/25/35	600	Yes	Scheffelmaer Ditches	1	F		
A-530	Thomas E. Brady	Certain Cle. (Hay Creek)	10/31/04	1,000	No Pt.					

NOTE: R—Denotes Regular Irrigation. F—Flood Irrigation.

Adequate Supply: Yes..... No..... Explain.....

Remarks.....

River Basin Milk River

Also in: Plat No..... Twp..... Rge..... Plat No..... Twp..... Rge..... Plat No..... Twp..... Rge.....
Plat No..... Twp..... Rge..... Plat No..... Twp..... Rge..... Plat No..... Twp..... Rge.....

Information From:
Dorothy Scheffelmaer

6	5	4	3	2	1
7	8	9	10	11	12
18	17	16	15	14	13
19	20	21	22	23	24
30	29	28	27	26	25
31	32	33	34	35	36

Land Ownership_____ _____

_____

_____

F-1-A

County Phillips

STATE OF MONTANA
WATER CONSERVATION BOARD
Water Resources Survey

T. 31N R. 32E Plat No. 59

Farm Checked: Date 6/24/67

Photo No. 3W-15, 16

By Dave & Bob

Legal Land Owner Thomas P. Shurr Address Malta

Operator Roy E. Kindle Address Same

Water is delivered by:— (1) Private System; 2. Ditch Company; 3. State Project; 4. Federal Project; 5. Irrigation District

App. No. Decree No.	NAME OF APPROPRIATOR TO WHOM DECREED	NAME OF STREAM	Date App. Date Priority	Miner's Inches	In Use	NAME OF DITCH (Water Delivered By)	No.	R/F	Present Irr. Acres	Irrigable Acres
A-101	Thomas E. Brady	Beaver Creek	9/18/00	50,000	Yes Rt.	Shurr Flood Dams	1	F	155	
A-65	Jules Trohan	Alkali Lake Creek	10/6/99	1,000	Stock					
A-66	John Turmell	Alkali Lake Creek	10/6/99	1,000	Stock					

NOTE: R—Denotes Regular Irrigation. F—Flood Irrigation.

Adequate Supply: Yes..... No..... Explain.....

Remarks.....

River Basin Milk River

Also in: Plat No. 68 Twp. 30N Rge. 32E	Plat No. ..... Twp. ..... Rge.	Plat No. ..... Twp. ..... Rge. .....
Plat No. ..... Twp. ..... Rge.	Plat No. ..... Twp. ..... Rge.	Plat No. ..... Twp. ..... Rge. .....

Information From:
Roy E. Kindle

6	5	4	3	2	1
7	8	9	10	11	12
18	17	16	15	14	13
19	20	21	22	23	24
30	29	28	27	26	25
31	32	33	34	35	36

Land Ownership_____

F-1-A

County Phillips

Farm Checked: Date 6/2/67

By Bob E.

STATE OF MONTANA
WATER CONSERVATION BOARD
Water Resources Survey

T.31N R 32E Plat No. 59

Photo No. 3W-94, 95

Legal Land Owner R. J. & Laura F. Simanton Address E. of Malta

Operator Same Address Same

Water is delivered by:— 1. Private System; 2. Ditch Company; 3. State Project; 4. Federal Project; 5. Irrigation District

App. No. Decree No.	NAME OF APPROPRIATOR TO WHOM DECREED	NAME OF STREAM	Date App. Date Priority	Miner's Inches	In Use	NAME OF DITCH (Water Delivered By)	No.	R/F	Present Irr. Acres	Irrigable Acres
** See Cont.	U.S.B.R.	Milk River			Yes	Nelson South (Simanton Ditches	4	R	96	
A-1233	Maynard M. Mead	Unnamed Coulee	5/28/19	400	Stock					

NOTE: R—Denotes Regular Irrigation. F—Flood Irrigation.

Adequate Supply: Yes..... No..... Explain.....

Remarks.....

** Sec. 18 T. 31N - R. 32E SWNWSW - 50 A. 14-06-600-5908

River Basin Milk River

Also in: Plat No..... Twp..... Rge..... Plat No..... Twp..... Rge..... Plat No..... Twp..... Rge.....
Plat No..... Twp..... Rge..... Plat No..... Twp..... Rge..... Plat No..... Twp..... Rge.....

Information From:
Robert J. Simanton

6	5	4	3	2	1
7	8	9	10	11	12
18	17	16	15	14	13
19	20	21	22	23	24
30	29	28	27	26	25
31	32	33	34	35	36

Land Ownership_____

F-1-A

County Phillips

Farm Checked: Date 6/21/67

By Dave & Bob

STATE OF MONTANA
WATER CONSERVATION BOARD
Water Resources Survey

T 31N R 32E Plat No. 59

Photo No. 4W-120

Legal Land Owner Walter Simpson & Grace Simpson Address Malta

Operator Same Address Same

Water is delivered by:— (1) Private System; 2. Ditch Company; 3. State Project; 4. Federal Project; 5. Irrigation District

App. No. Decree No.	NAME OF APPROPRIATOR TO WHOM DECREED	NAME OF STREAM	Date App. Date Priority	Miner's Inches	In Use	NAME OF DITCH (Water Delivered By)	No.	R/F	Present Irr. Acres	Irrigable Acres
A-101	Thomas E. Brady	Beaver Creek	9/18/00	50,000	Yes	Pt. W. Simpson Pump Ditch	1	R	488	72

NOTE: R—Denotes Regular Irrigation. F—Flood Irrigation.

Adequate Supply: Yes ..... No ..... Explain .....

Remarks .....

River Basin Milk River

Also in: Plat No. 49	Twp. 32N	Rge. 32E	Plat No.	Rge.	Plat No.	Twp.	Rge.
Plat No.	Twp.	Rge.	Plat No.	Twp.	Rge.	Plat No.	Twp.	Rge.

Information From:

Walter Simpson

6	5	4	3	2	1
7	8	9	10	11	12
18	17	16	15	14	13
19	20	21	22	23	24
				x Grace Simpson	
30	29	28	27	26	25
31	32	33	34 Walter Simpson	35	36
				x Grace Simpson	

Land Ownership

F-1-A

County Phillips

Farm Checked: Date 6/21/67

By Dave & Bob

STATE OF MONTANA
WATER CONSERVATION BOARD
Water Resources Survey

T 31N R 32E Plat No. 59

Photo No. 3W-15

Legal Land Owner Leslie W. Simpson Address Malta

Operator Same Address Same

Water is delivered by:— (1.) Private System; 2. Ditch Company; 3. State Project; 4. Federal Project; 5. Irrigation District

App. No. Decree No.	NAME OF APPROPRIATOR TO WHOM DECREED	NAME OF STREAM	Date App. Date Priority	Miner's Inches	In Use	NAME OF DITCH (Water Delivered By)	No.	R/F	Present Irr. Acres	Irrigable Acres
A-101	Thomas B. Brady	Beaver Creek	9/8/00	50,000	Yes	Pt. L. Simpson Pump Ditch	1	R	207	64

NOTE: R—Denotes Regular Irrigation. F—Flood Irrigation.

Adequate Supply: Yes..... No..... Explain.....

Remarks.....

River Basin Milk River

Also in: Plat No.	Twp.	Rge.	Plat No.	Twp.	Rge.	Plat No.	Twp.	Rge.
Plat No.	Twp.	Rge.	Plat No.	Twp.	Rge.	Plat No.	Twp.	Rge.

Information From:
Leslie Simpson

6	5	4	3	2	1
7	8	9	10	11	12
18	17	16	15	14	13
19	20	21	22	23	24
30	29	28	27	26	25
31	32	33	34	35	36

Land Ownership _____

_____

_____

F-1-A

County Phillips

Farm Checked: Date 6/9/67

By Bob E.

STATE OF MONTANA
WATER CONSERVATION BOARD
Water Resources Survey

T.31N R.32E Plat No. 59

Photo No. 3W-14

Legal Land Owner Hazel Slaymaker Address

Operator W. C. Row, Jr. Address East of Malta

Water is delivered by:— (1.) Private System; 2. Ditch Company; 3. State Project; 4. Federal Project; 5. Irrigation District

App. No. Decree No.	NAME OF APPROPRIATOR TO WHOM DECREED	NAME OF STREAM	Date App. Date Priority	Miner's Inches	In Use	NAME OF DITCH (Water Delivered By)	No.	R/F	Present Irr. Acres	Irrigable Acres
Use	W. C. Row, Jr.	Beaver Creek	?		Yes	Row Pumps & Ditches	1	F	23	

NOTE: R—Denotes Regular Irrigation. F—Flood Irrigation.

Adequate Supply: Yes ..... No ..... Explain .....

Remarks .....

River Basin Milk River

Also in:	Plat No.	Twp.	Rge.	Plat No.	Twp.	Rge.	Plat No.	Twp.	Rge.
	Plat No.	Twp.	Rge.	Plat No.	Twp.	Rge.	Plat No.	Twp.	Rge.

Information From:

6	5	4	3	2	1
7	8	9	10	11	12
18	17	16	15	14	13
19	20	21	22	23	24
30	29	28	27	26	25
31	32	33	34	35	36

Land Ownership _____

_____

_____

F-1-A

County Phillips

Farm Checked: Date 6/9/67

By Bob

STATE OF MONTANA
WATER CONSERVATION BOARD
Water Resources Survey

T 31N R 32E Plat No. 59

Photo No. 3W-98, 99
3W-13, 14

Legal Land Owner Margaret Slaymaker Address E. of Malta

Operator H. Stiles & W. C. Row, Jr. Address Same

Water is delivered by:— 1. Private System; 2. Ditch Company; 3. State Project; 4. Federal Project; 5. Irrigation District

App. No. Decree No.	NAME OF APPROPRIATOR TO WHOM DECREED	NAME OF STREAM	Date App. Date Priority	Miner's Inches	In Use	NAME OF DITCH (Water Delivered By)	No.	R/F	Present Irr. Acres	Irrigable Acres
A-1245	Ronald O. Osgood	Unnamed Coulee	3/5/06	200	No					
A-101	Thomas E. Brady	Beaver Creek	9/8/00	50,000	Yes Part				73	18

NOTE: R—Denotes Regular Irrigation. F—Flood Irrigation.

Adequate Supply: Yes..... No..... Explain.....

Remarks.....

River Basin Milk River

Also in: Plat No. Twp. Rge.	Plat No. Twp. Rge.	Plat No. Twp. Rge.
Plat No. Twp. Rge.	Plat No. Twp. Rge.	Plat No. Twp. Rge.

Information From:

Harry Stiles

6	5	4	3	2	1
7	8	9	10	11	12
18	17	16	15	14	13
19	20	21	22	23	24
30	29	28	27	26	25
31	32	33	34	35	36

Land Ownership_____

F-1-A

County Phillips

STATE OF MONTANA
WATER CONSERVATION BOARD
Water Resources Survey

T 31N R 32E Plat No. 59

Farm Checked: Date 8/25/67

Photo No. 3W-123

By Bob

Legal Land Owner U.S.A. Address

Operator LeRoy Costin, Lester Knapp & George Robinson Address E. of Malta

Water is delivered by:— 1. Private System; 2. Ditch Company; 3. State Project; 4. Federal Project; 5. Irrigation District

App. No. Decree No.	NAME OF APPROPRIATOR TO WHOM DECREED	NAME OF STREAM	Date App. Date Priority	Miner's Inches	In Use	NAME OF DITCH (Water Delivered By)	No.	R/F	Present Irr. Acres	Irrigable Acres
A-101	Thomas E. Brady	Beaver Creek	9/8/1900	50,000	No					
A-1172	Frank R. Erfurth	Unnamed Coulee	6/3/03	200	No					

NOTE: R—Denotes Regular Irrigation. F—Flood Irrigation.

Adequate Supply: Yes ..... No ..... Explain

Remarks

River Basin Milk River

Also in: Plat No. 60 Twp. 31N Rge. 33E	Plat No. Twp. Rge.	Plat No. Twp. Rge.
Plat No. Twp. Rge.	Plat No. Twp. Rge.	Plat No. Twp. Rge.

Information From:

LeRoy Costin

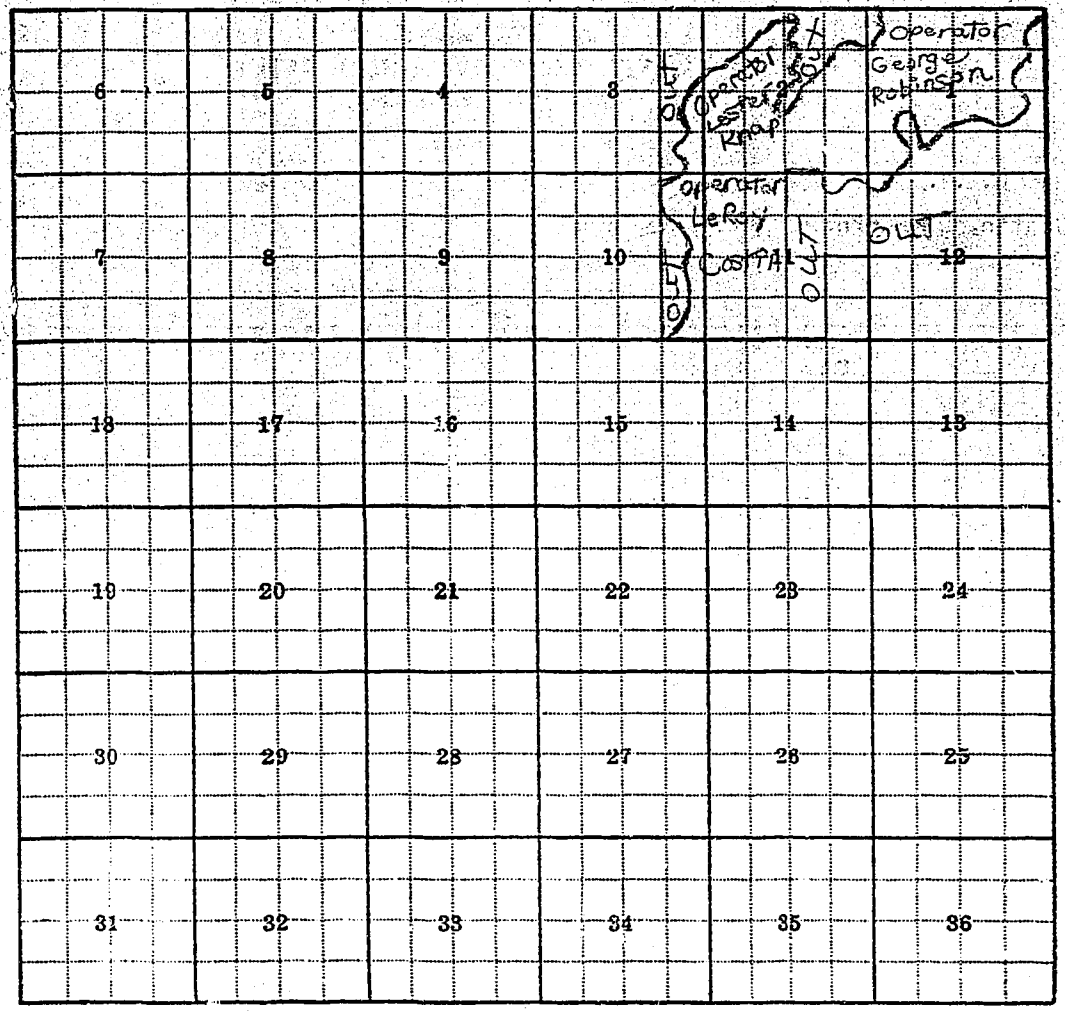

Land Ownership_____

F-1-A

County Phillips

STATE OF MONTANA
WATER CONSERVATION BOARD
Water Resources Survey

T. 31N R. 33E Plat No. 60

Farm Checked: Date 6/5/67

Photo No. 3W-117

By Al

Legal Land Owner Dan G. Broadbrooks Address

Operator F. Rock Address Saco

Water is delivered by:— 1. Private System; 2. Ditch Company; 3. State Project; (4.) Federal Project; (5.) Irrigation District

App. No. Decree No.	NAME OF APPROPRIATOR TO WHOM DECREED	NAME OF STREAM	Date App. Date Priority	Miner's Inches	In Use	NAME OF DITCH (Water Delivered By)	No.	R/F	Present Irr. Acres	Irrigable Acres
* See Dist.	U.S.B.R.	Milk River			Yes	Malta Irr. Dist.	4/5	R	75	35

NOTE: R—Denotes Regular Irrigation. F—Flood Irrigation.

Adequate Supply: Yes ✓ No Explain

Remarks

*	Sec. 1	T. 31N - R. 33E	40.00	Acres	Lot 1
	Sec. 1	T. 31N - R. 33E	32.70	Acres	Lot 2
	Sec. 1	T. 31N - R. 33E	6.60	Acres	SWNE
	Sec. 1	T. 31N - R. 33E	30.58	Acres	SENE
			109.88		

River Basin Milk River

Also in: Plat No. 61 Twp. 31N Rge. 34E | Plat No. Twp. Rge. | Plat No. Twp. Rge.
Plat No. Twp. Rge. | Plat No. Twp. Rge. | Plat No. Twp. Rge.

Information From:
F. Rock