6	5	4	3	2	1
7	8	9	10	11	12
18	17	16	15	14	13
19	20	21	22	23	24
30	29	28	27		25
31	32	33	34	35	36

Land Ownership_____

F-1-A

County Phillips

Farm Checked: Date 7/24/67

By Al

STATE OF MONTANA
WATER CONSERVATION BOARD
Water Resources Survey

T 32N R 34E Plat No. 51

Photo No. 4W-104, 103

Legal Land Owner Norman J. Mavencamp Address Saco

Operator Address

Water is delivered by:— 1. Private System; 2. Ditch Company; 3. State Project; 4. Federal Project; 5. Irrigation District

App. No. Decree No.	NAME OF APPROPRIATOR TO WHOM DECREED	NAME OF STREAM	Date App. Date Priority	Miner's Inches	In Use	NAME OF DITCH (Water Delivered By)	No.	R/F	Present Irr. Acres	Irrigable Acres
* See Note		Frenchman Creek								10

NOTE: R—Denotes Regular Irrigation. F—Flood Irrigation.

Adequate Supply: Yes ✓ No. Explain

Remarks

* Land could be irrigated by water from Frenchman Creek. It is now in the process of being leveled.

River Basin Milk River

Also in:								
Plat No.	Twp.	Rge.	Plat No.	Twp.	Rge.	Plat No.	Twp.	Rge.
Plat No.	Twp.	Rge.	Plat No.	Twp.	Rge.	Plat No.	Twp.	Rge.

Information From:

Norman Mavencamp

6	5	4	3	2	1
7	8	9	10	11	12
18	17	16	15	14	13
19	20	21	22	23	24
30	29	28	27	26	25
31	32	33	34	35	36

Land Ownership_____

_____

_____

F-1-A

County Phillips

Farm Checked: Date 7/18/67

By Al

STATE OF MONTANA
WATER CONSERVATION BOARD
Water Resources Survey

T 32N R 34E Plat No. 51

Photo No. 4W-104

Legal Land Owner Harry Niles Address

Operator George Brookie Address Saco

Water is delivered by:— 1. Private System; 2. Ditch Company; 3. State Project; 4. Federal Project; 5. Irrigation District

App. No. Decree No.	NAME OF APPROPRIATOR TO WHOM DECREED	NAME OF STREAM	Date App. Date Priority	Miner's Inches	In Use	NAME OF DITCH (Water Delivered By)	No.	R/F	Present Irr. Acres	Irrigable Acres
* See Note		Frenchman Creek								10

NOTE: R—Denotes Regular Irrigation. F—Flood Irrigation.

Adequate Supply: Yes No Explain

Remarks

* Land could be irrigated with water from Frenchman Creek.

River Basin Milk River

Also in: Plat No. Twp. Rge.	Plat No. Twp. Rge.	Plat No. Twp. Rge.
Plat No. Twp. Rge.	Plat No. Twp. Rge.	Plat No. Twp. Rge.

Information From:

Geo. Brookie

6	5	4	3	2	1
7	8	9	10	11	12
18	17	16	15	14	13
19	20	21	22	23	24
30	29	28	27	26	25
31	32	33	34	35	36

Land Ownership _____

F-1-A

County Phillips

Farm Checked: Date 7/26/67

By Al

STATE OF MONTANA
WATER CONSERVATION BOARD
Water Resources Survey

T. 32N R. 34E Plat No. 51

Photo No. 4W-104, 4W-7

Legal Land Owner Erwin Niles Address

Operator Lois Bowman & G. W. Bowman Address Saco

Water is delivered by:— 1. Private System; (2.) Ditch Company; 3. State Project; 4. Federal Project; 5. Irrigation District

App. No. Decree No.	NAME OF APPROPRIATOR TO WHOM DECREED	NAME OF STREAM	Date App. Date Priority	Miner's Inches	In Use	NAME OF DITCH (Water Delivered By)	No.	R/F	Present Irr. Acres	Irrigable Acres
See Co.	Frenchman Irr. Co.	Frenchman Creek				Frenchman Ditch	2		168	47
See Ass'n	Frenchman W U A									

NOTE: R—Denotes Regular Irrigation. F—Flood Irrigation.

Adequate Supply: Yes ✓ No Explain

Remarks

(Lois L. Bowman, G. W. Bowman & J. W. Bowman)

Note: Uses same rights to Irr. this land as is being used in N½SE, NESW, Sec. 13.

River Basin Milk River

Also in: Plat No. Twp. Rge. | Plat No. Twp. Rge. | Plat No. Twp. Rge.
Plat No. Twp. Rge. | Plat No. Twp. Rge. | Plat No. Twp. Rge.

Information From:
Mrs. Bill Bowman

6	5	4	3	2	1
7	8	9	10	11	12
18	17	16	15	14	13
19	20	21	22	23	24
30	29	28	27	26	25
31	32	33	34	35	36

Land Ownership _____

_____

_____

F-1-A

County Phillips

Farm Checked: Date 6/2/67

By Al

STATE OF MONTANA
WATER CONSERVATION BOARD
Water Resources Survey

T. 32N R. 34E Plat No. 51

Photo No. 3W-212

Legal Land Owner William Scheele Address Saco

Operator Address

Water is delivered by:— 1. Private System; 2. Ditch Company; 3. State Project; (4) Federal Project; (5) Irrigation District

App. No. Decree No.	NAME OF APPROPRIATOR TO WHOM DECREED	NAME OF STREAM	Date App. Date Priority	Miner's Inches	In Use	NAME OF DITCH (Water Delivered By)	No.	R/F	Present Irr. Acres	Irrigable Acres
* See Dist.	U.S.B.R.	Milk River			Yes	Malta Irr. Dist.	4/5	R	5	0

NOTE: R—Denotes Regular Irrigation. F—Flood Irrigation.

Adequate Supply: Yes ✓ No Explain

Remarks

* Sec. 31 T. 32N - R. 34E NENW 9.56 Acres

Pumps water from Ditch to Res.

River Basin Milk River

Also in: Plat No. 60 Twp. 31N Rge. 33E | Plat No. Twp. Rge. | Plat No. Twp. Rge.
Plat No. Twp. Rge. | Plat No. Twp. Rge. | Plat No. Twp. Rge.

Information From:

Wm. Scheele

6	5	4	3	2	1
7	8	9	10	11	12
18	17	16	15	14	13
19	20	21	22	23	24
30	29	28	27	26	25
31	32	33	34	35	36

Land Ownership_____

F-1-A

County Phillips

Farm Checked: Date 7/18/67

By Al

STATE OF MONTANA
WATER CONSERVATION BOARD
Water Resources Survey

T. 32N R. 34E Plat No. 51

Photo No. 3W-216

Legal Land Owner Oscar Sunford Address Saco

Operator Address

Water is delivered by:— 1. Private System; 2. Ditch Company; 3. State Project; 4. Federal Project; 5. Irrigation District

App. No. Decree No.	NAME OF APPROPRIATOR TO WHOM DECREED	NAME OF STREAM	Date App. Date Priority	Miner's Inches	In Use	NAME OF DITCH (Water Delivered By)	No.	R/F	Present Irr. Acres	Irrigable Acres
* See Cont.	U.S.B.R.	Milk River			Yes	Sunford Pump & ditch	4	R	19	0

NOTE: R—Denotes Regular Irrigation. F—Flood Irrigation.

Adequate Supply: Yes ✓ No Explain

Remarks

* Sec. 26 T. 32N - R. 34E Lot 1, 10 Pt., SENE 30 Acres 14-06-600-5909
Sec. 25 T. 32N - R. 34E NWNW

River Basin Milk River

Also in: Plat No. Twp. Rge.	Plat No. Twp. Rge.	Plat No. Twp. Rge.
Plat No. Twp. Rge.	Plat No. Twp. Rge.	Plat No. Twp. Rge.

Information From:

Oscar Sunford

6	5	4	3	2	1
7	8	9	10	11	12
18	17	16	15	14	13
19	20	21	22	23	24
30	29	28	27	26	25
31	32	33	34	35	36

Wilbey County

Land Ownership

F-1-A

County Phillips

Farm Checked: Date 7/14/67

By Al

STATE OF MONTANA
WATER CONSERVATION BOARD
Water Resources Survey

T 32N R 34E Plat No. 51

Photo No. 4W-101, 4W-103 3W-215, 3W-216 4W-10, 4W-9, 4W-8, 4W-7

Legal Land Owner Grace M. Whitaker Address Saco

Operator Address

Water is delivered by:— (1.) Private System; 2. Ditch Company; 3. State Project; (4.) Federal Project; 5. Irrigation District

App. No. Decree No.	NAME OF APPROPRIATOR TO WHOM DECREED	NAME OF STREAM	Date App. Date Priority	Miner's Inches	In Use	NAME OF DITCH (Water Delivered By)	No.	R/F	Present Irr. Acres	Irrigable Acres
* See Cont.	U.S.B.R.	Milk River			Yes	Whitaker Pump & ditch	4	R	405	64
A-341	Boyd E. Davis	Davis Coulee	12/8/41	200	Yes	(Pt.) Whitaker dikes	1	F	80	0
A-948	Jacob Terrell	Terrell's Coulee	8/8/03	2,000	Yes	(Pt.) Whitaker dikes	1	F		
A-970	Boyd E. Davis	Turkey Track Creek	12/8/41	200	Stock					
A-481	A. R. Robertson	Frenchman Creek	7/17/03	640	No	(cancelled by decree)				
A-566	Boyd E. Davis	Lemke Coulee	12/8/41	200	Stock					
A-1160	Boyd E. Davis	Unnamed Coulee	7/6/48	200	Stock					
A-1981	A. R. Robertson	Waste Water from Slough	9/8/03	All	No					
** See Decree	Vidah V. Davis	Frenchman Creek	8/17/03	640	Yes	Whitaker pump & ditches	1	R	559	36

NOTE: R—Denotes Regular Irrigation. F—Flood Irrigation.

Adequate Supply: Yes No Explain

Remarks

* Sec. 17 T. 32N - R. 34E Lots 4, 5, 6, E½SE, NWSE I79r - 334
Sec. 20 T. 32N - R. 34E Lots 2, 3, 7, 8 30 Acres
Sec. 21 T. 32N - R. 34E Lots 6

Sec. 14 T. 32N - R. 34E S½SW
Sec. 15 T. 32N - R. 34E S½SE 14-06-600-6211
Sec. 23 T. 32N - R. 34E W½NE, W½ 160 Acres
Sec. 33 T. 32N - R. 34E N½
Sec. 21 T. 32N - R. 34E Lots 1 & 10

Sec. 8 T. 32N - R. 34E S½SW
Sec. 17 T. 32N - R. 34E Lots 1,3,4,5,6, SENW, NESW, E½SE, NWSE N½NW
Sec. 18 T. 32N - R. 34E Lot 7
Sec. 20 T. 32N - R. 34E Lots 2,3,7, 8
Sec. 21 T. 32N - R. 34E Lot 6
14-06-600-6192 50 Acres

** Has second decree right on Frenchman Creek.

River Basin Milk River

Also in: Plat No. 42 Twp. 33N Rge. 34E	Plat No. Twp. Rge.	Plat No. Twp. Rge.
Plat No. Twp. Rge.	Plat No. Twp. Rge.	Plat No. Twp. Rge.

Information From:
Whitaker Brothers

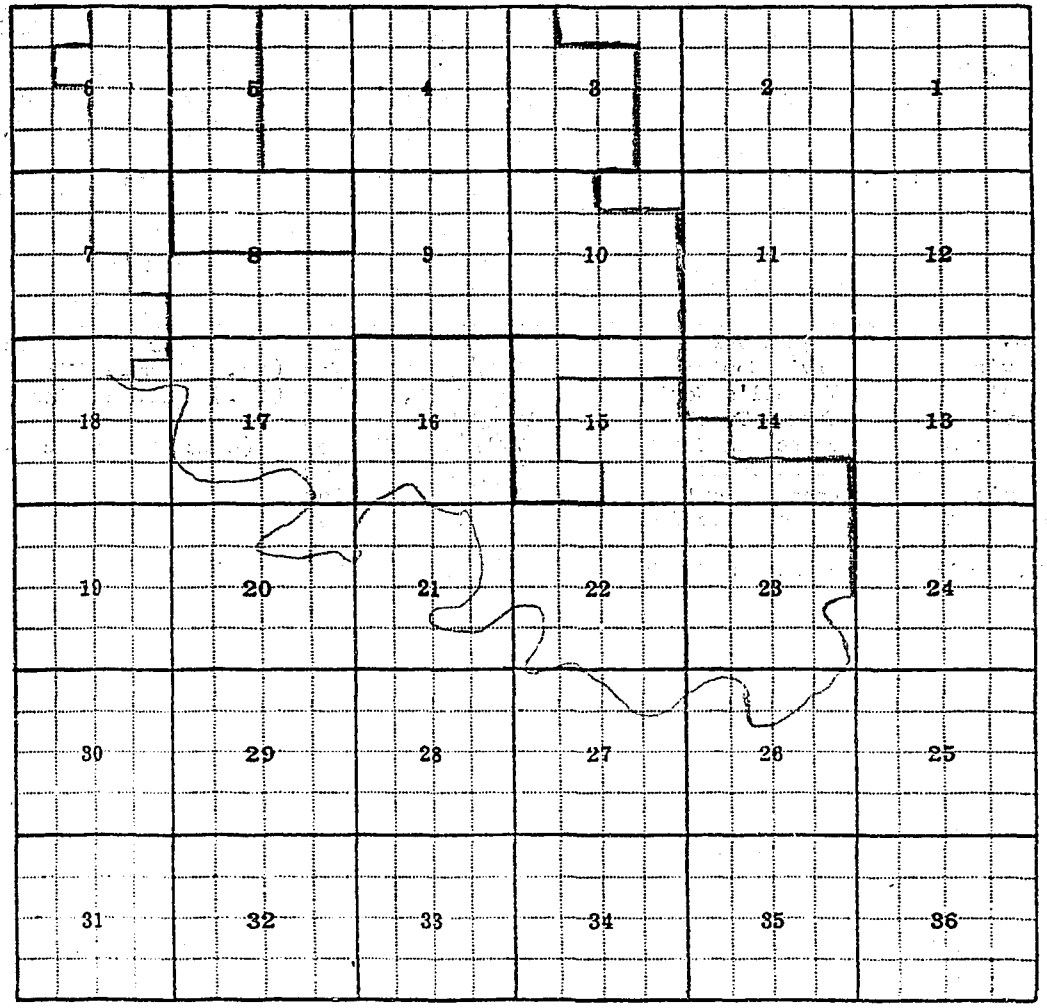

Land Ownership_____

_____

_____

County Phillips

Farm Checked: Date 6/26/67

By Ron, Lyle, Pete

STATE OF MONTANA
WATER CONSERVATION BOARD
Water Resources Survey

T. 32N R. 35E Plat No. 52

Photo No. 4W-4
4W-5

Legal Land Owner William C. Fisher Address Saco

Operator Same Address

Water is delivered by:— 1. Private System; (2.) Ditch Company; (3.) State Project; (4.) Federal Project; 5. Irrigation District

App. No. Decree No.	NAME OF APPROPRIATOR TO WHOM DECREED	NAME OF STREAM	Date App. Date Priority	Miner's Inches	In Use	NAME OF DITCH (Water Delivered By)	No.	R/F	Present Irr. Acres	Irrigable Acres
* See Co.	Frenchman Irr. Co.	Frenchman Creek			Yes	Frenchman ditch	2	R	83	23
** See Ass'n	State Water Conservation Bd.	Frenchman Creek			Yes	Frenchman ditch	3			
*** See Cont.	U.S.B.R.	Milk River			Yes	Fisher Pump & ditch	4	R	33	0

NOTE: R—Denotes Regular Irrigation. F—Flood Irrigation.

Adequate Supply: Yes ✓ No..... Explain

Remarks

* W. F. Fisher is buying C. H. McChesney land see McChesney field form.

** Sec. 19 T. 32N - R. 35E Lots 5, 6, 8, 9 40 acres I79r - 1480
Sec. 20 T. 32N - R. 35E Lots 2, 3, 4

Note: Fisher is using McChesney rights to Irr. land.

River Basin Milk River

Also in: Plat No. Twp. Rge. Plat No. Twp. Rge. Plat No. Twp. Rge.
Plat No. Twp. Rge. Plat No. Twp. Rge. Plat No. Twp. Rge.

Information From:
Wm. Fisher

6	5	4	3	2	1
7	8	9	10	11	12
18	17	16	15	14	13
19	20	21	22	23	24
30	29	28	27	26	25
31	32	33	34	35	36

Land Ownership

F-1-A

County Phillips

Farm Checked: Date 7/25/67

By Al

STATE OF MONTANA
WATER CONSERVATION BOARD
Water Resources Survey

T 32N R 35E Plat No. 52

Photo No. 4W-5

Legal Land Owner J. A. Mavencamp Address Malta

Operator Address

Water is delivered by:— 1. Private System; (2) Ditch Company; (3) State Project; 4. Federal Project; 5. Irrigation District

App. No. Decree No.	NAME OF APPROPRIATOR TO WHOM DECREED	NAME OF STREAM	Date App. Date Priority	Miner's Inches	In Use	NAME OF DITCH (Water Delivered By)	No.	R/F	Present Irr. Acres	Irrigable Acres
* See Co.	Frenchman Irr. Co.	Frenchman Creek			Yes	Frenchman Irr. Co. Ditch	2	R	459	48
** See Ass'n.	State Water Conservation Bd.	Frenchman Creek			Yes	Frenchman Irr. Co. Ditch	3	R		

NOTE: R—Denotes Regular Irrigation. F—Flood Irrigation.

Adequate Supply: Yes ✓ No Explain

Remarks

* Has 8 shares in Frenchman Irr. Co.

** Has 500 Acre feet in Frenchman Water Users Ass'n.

Note: Water is dumped into Frenchman Creek at the dam (State Project) and is then deverted back out of the creek channel into what is known as the Frenchman ditch owned and operated by the Frenchman Irr. Co.

River Basin Milk River

Also in: Plat No. Twp. Rge.	Plat No. Twp. Rge.	Plat No. Twp. Rge.
Plat No. Twp. Rge.	Plat No. Twp. Rge.	Plat No. Twp. Rge.

Information From:

J. A. Mavencamp

6	5	4	3	2	1
7	8	9	10	11	12
18	17	16	15	14	13
19	20	21	22	23	24
30	29	28	27	26	25
31	32	33	34	35	36

Land Ownership

F-1-A

County Phillips

Farm Checked: Date 6/26/67

By Ron, Lyle, Pete

STATE OF MONTANA
WATER CONSERVATION BOARD
Water Resources Survey

T 32N R 35E Plat No. 52

Photo No. 4W-4

Legal Land Owner Chas. H. McChesney Address Saco

Operator William C. Fisher Address Saco

Water is delivered by:— (1.) Private System; 2. Ditch Company; (3.) State Project; 4. Federal Project; 5. Irrigation District

	App. No. Decree No.	NAME OF APPROPRIATOR TO WHOM DECREED	NAME OF STREAM	Date App. Date Priority	Miner's Inches	In Use	NAME OF DITCH (Water Delivered By)	No.	R/F	Present Irr. Acres	Irrigable Acres
*	A-918	Jess M. Miller	Swanson Coulee	11/12/37	All	Yes	Frenchman ditch	1	F		
**	See Co.	Frenchman Irr. Co.	Frenchman Creek			Yes	Frenchman Ditch	2	R	313	59
***	See Ass'n.	State Water Conservation Bd.	Frenchman Creek			Yes	Frenchman Ditch	3	R		

NOTE: R—Denotes Regular Irrigation. F—Flood Irrigation.

Adequate Supply: Yes ..... No..... Explain.....

Remarks.....

** Has 16½ shares Frenchman Irr. Co.

*** Has 1,200 A.F. in Frenchman Water Users Ass'n.

* Flood water used through Frenchman ditch.

River Basin Milk River

Also in: Plat No. Twp. Rge.	Plat No. Twp. Rge.	Plat No. Twp. Rge.
Plat No. Twp. Rge.	Plat No. Twp. Rge.	Plat No. Twp. Rge.

Information From:

Wm. Fisher

6	5	4	3	2	1
7	8	9	10	11	12
18	17	16	15	14	13
19	20	21	22	23	24
30	29	28	27	26	25
31	32	33	34	35	36

Valley County

Land Ownership

F-1-A

County Phillips

Farm Checked: Date 6/28/67

By Dan

STATE OF MONTANA
WATER CONSERVATION BOARD
Water Resources Survey

T. 31N R. 26E Plat No. 53

Photo No. 3W-63

Legal Land Owner Jacob Arnold Address Couer d' Alene, Idaho

Operator Cooke Bros. Address

Water is delivered by:— 1. Private System; 2. Ditch Company; 3. State Project; 4. Federal Project; 5. Irrigation District

App. No. Decree No.	NAME OF APPROPRIATOR TO WHOM DECREED	NAME OF STREAM	Date App. Date Priority	Miner's Inches	In Use	NAME OF DITCH (Water Delivered By)	No.	R/F	Present Irr. Acres	Irrigable Acres
A-398	Dudley Jones	Eureka Creek	10/21/99	400	No					

NOTE: R—Denotes Regular Irrigation. F—Flood Irrigation.

Adequate Supply: Yes ..... No ..... Explain .....

Remarks .....

River Basin .....

Also in: Plat No. ..... Twp. ..... Rge.	Plat No. ..... Twp. ..... Rge.	Plat No. ..... Twp. ..... Rge. .....
Plat No. ..... Twp. ..... Rge.	Plat No. ..... Twp. ..... Rge.	Plat No. ..... Twp. ..... Rge. .....

Information From:

Leslie Morgan Foreman of Cooke Bros. Ranch

6	5	4	3	2	1
7	8	9	10	11	12
18	17	16	15	14	13
19	20	21	22	23	24
30	29	28	27	26	25
31	32	33	34	35	36

Land Ownership_____

F-1-A

County Phillips

Farm Checked: Date 6/22/67

By Dan & Layton

STATE OF MONTANA
WATER CONSERVATION BOARD
Water Resources Survey

T. 31N R. 26E Plat No. 53

Photo No. 3W-50, 52

Legal Land Owner Indians Address

Operator Buck Cole Address Dodson

Water is delivered by:— 1. Private System; 2. Ditch Company; 3. State Project; (4.) Federal Project; (5.) Irrigation District

App. No. Decree No.	NAME OF APPROPRIATOR TO WHOM DECREED	NAME OF STREAM	Date App. Date Priority	Miner's Inches	In Use	NAME OF DITCH (Water Delivered By)	No.	R/F	Present Irr. Acres	Irrigable Acres
* See dist.	U.S.B.R.	Milk River			Yes	White Bear Unit	4/5	R	357	25

NOTE: R—Denotes Regular Irrigation. F—Flood Irrigation.

Adequate Supply: Yes No Explain

Remarks White Bear Unit				Class 1	Class 2					
Sec. 31	31-26	NESW		6.2	0	Sec. 30	T. 31N - R. 26E	SESE	38.0	0
Sec. 31	31-26	SWSE		0	6.0	Sec. 30	T. 31N - R. 26E	NESE	27.2	11.3
Sec. 31	31-26	SESE		0	23.1	Sec. 29	T. 31N - R. 26E	SWNE	30.8	2.7
Sec. 28	31-26	SWNW		0	17.2	Sec. 29	T. 31N - R. 26E	NENW	37.4	0
Sec. 29	31-26	SWSW		24.0	0	Sec. 29	T. 31N - R. 26E	NENE	0	6.0
Sec. 32	31-26	NWNW		6.0	1.3	Sec. 29	T. 31N - R. 26E	SENE	33.5	0
Sec. 29	31-26	SENW		20.0	10.0	Sec. 28	T. 31N - R. 26E	NWNW	0	12.7
Sec. 29	31-26	NWNE	Pt.	13.3	0	Sec. 28	T. 31N - R. 26E	SENW	0	1.0
Sec. 29	31-26	SESW		0	3.0					
Sec. 29	31-26	NESW		27.0	2.0					
Sec. 29	31-26	NWSW		13.0	13.5					
Sec. 28	31-26	NENW	Pt.	0	16.0					
Sec. 29	31-26	NESE		6.8	7.4					
Sec. 29	31-26	NWSE		29.4	0					

River Basin Milk River

Also in: Plat No. 62 Twp. 30N Rge. 26E | Plat No. Twp. Rge. | Plat No. Twp. Rge.
Plat No. Twp. Rge. | Plat No. Twp. Rge. | Plat No. Twp. Rge.

Information From:
Buck Cole & Field Survey

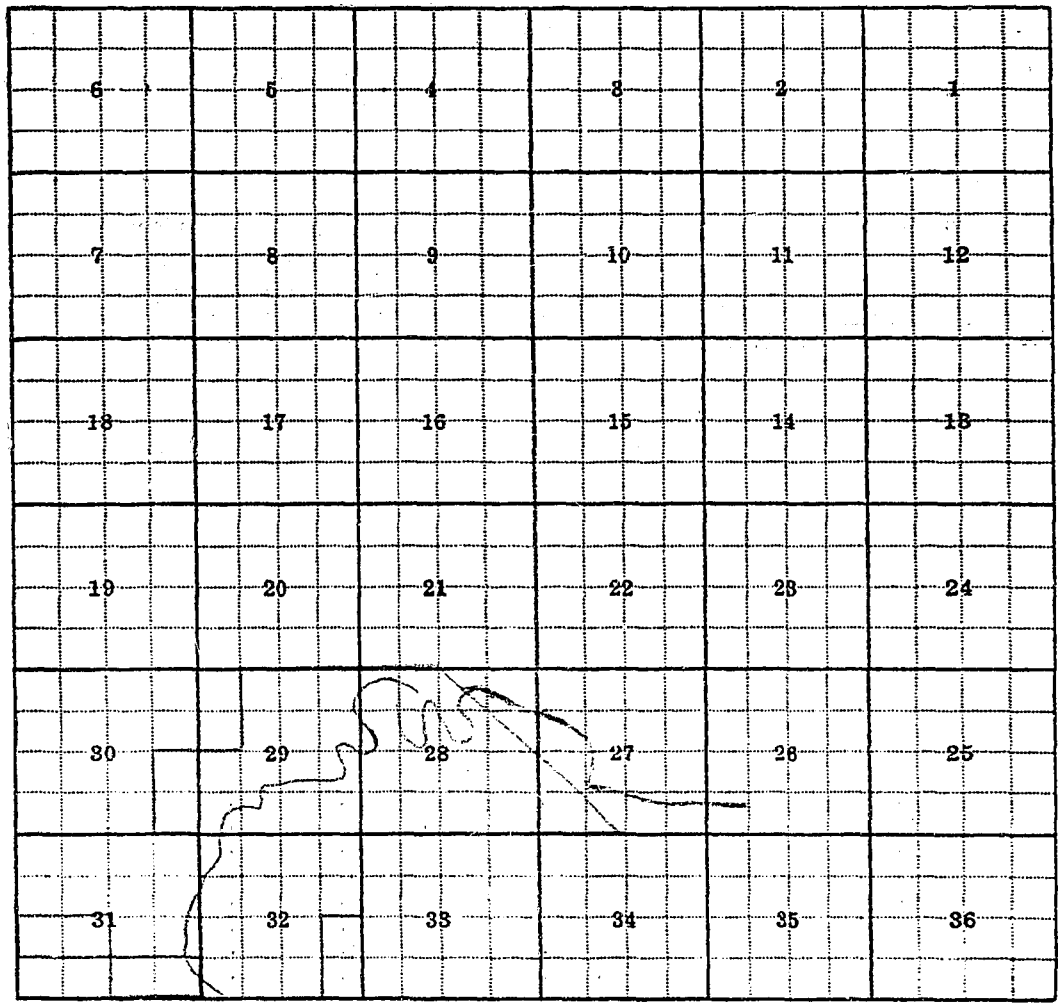

Land Ownership_____

F-1-A

County Phillips

Farm Checked: Date 6/28/67

By Dan

STATE OF MONTANA
WATER CONSERVATION BOARD
Water Resources Survey

T. 31N R. 26E Plat No. 53

Photo No. 3W-50 3W-52

Legal Land Owner Indians Address

Operator Peter James Address

Water is delivered by:— 1. Private System; 2. Ditch Company; 3. State Project; (4.) Federal Project; 5. Irrigation District

App. No. Decree No.	NAME OF APPROPRIATOR TO WHOM DECREED	NAME OF STREAM	Date App. Date Priority	Miner's Inches	In Use	NAME OF DITCH (Water Delivered By)	No.	R/F	Present Irr. Acres	Irrigable Acres
* See Proj.	F.B.I.I.P.	Peoples Creek			Yes	Ereaux Unit	4	F	95	

NOTE: R—Denotes Regular Irrigation. F—Flood Irrigation.

Adequate Supply: Yes ..... No ..... Explain .....

Remarks

* 584	Sec. 33	T. 31N - R. 26E	SWSE	6.0	0	
	Sec. 33	T. 31N - R. 26E	SESW	8.0	0	
582	Sec. 33	T. 31N - R. 26E	SWSW	8.5	14.0	
591	Sec. 32	T. 31N - R. 26E	NESE	5.5	0	
165	Sec. 32	T. 31N - R. 26E	SESE	33.50	0	

River Basin Milk River

Also in: Plat No. 62 Twp. 30E Rge. 26E	Plat No. ..... Twp. ..... Rge.	Plat No. ..... Twp. ..... Rge. .....
Plat No. ..... Twp. ..... Rge.	Plat No. ..... Twp. ..... Rge.	Plat No. ..... Twp. ..... Rge. .....

Information From:
Peter James

6	5	4	3	2	1
7	8	9	10	11	12
18	17	16	15	14	13
19	20	21	22	23	24
30	29	28	27	26	25
31	32	33	34	35	36

Land Ownership_____

F-1-A

County Phillips

Farm Checked: Date 6/21/67

By Dan & Layton

STATE OF MONTANA
WATER CONSERVATION BOARD
Water Resources Survey

T 31N R 26E Plat No. 53

Photo No. 4W-210 3W-52

Legal Land Owner Indians Address

Operator Clarence Adams Address Dodson

Water is delivered by:— 1. Private System; 2. Ditch Company; 3. State Project; (4.) Federal Project; 5. Irrigation District

	App. No. Decree No.	NAME OF APPROPRIATOR TO WHOM DECREED	NAME OF STREAM	Date App. Date Priority	Miner's Inches	In Use	NAME OF DITCH (Water Delivered By)	No.	R/F	Present Irr. Acres	Irrigable Acres
*	See Proj.	F.B.I.I.P.	Milk River			Yes	White Bear Unit	4	R	1195	33
							Main Canal Lat. 23 C				
							Lat 18 C Lat 18 C 2				
**	See Proj.	F.B.I.I.P.	Milk River			Yes	Ereaux Unit	4	R	14.8	

NOTE: R—Denotes Regular Irrigation. F—Flood Irrigation.

Adequate Supply: Yes No Explain Class 1 Class 2

Remarks

	Sec. 31	T. 31N - R. 26E	NWSE	36.0	.5	Sec. 31	T. 31N - R. 26E	SWNW	5.0	
	Sec. 18	T. 31N - R. 26E	NWSWPt.	0	11.0	Sec. 19	T. 31N - R. 26E	NWNW	8.0	0
	Sec. 18	T. 31N - R. 26E	SWSW	5.0	22.0	Sec. 19	T. 31N - R. 26E	NWSW	10.7	0
	Sec. 19	T. 31N - R. 26E	NWNE	23.51	3.6	Sec. 30	T. 31N - R. 26E	SESW	38.0	0
*	Sec. 19	T. 31N - R. 26E	SESW	19.4	4.2	Sec. 30	T. 31N - R. 26E	NWNE	23.0	3.6
	Sec. 19	T. 31N - R. 26E	SWSW	20.3	2.2	Sec. 30	T. 31N - R. 26E	SENE	27.0	6.6
	Sec. 19	T. 31N - R. 26E	NENW	31.8	1.5	Sec. 30	T. 31N - R. 26E	NWNW	19.1	11.9
	Sec. 19	T. 31N - R. 26E	SESE	23.0	7.0	Sec. 30	T. 31N - R. 26E	NENW	0	37.0
	Sec. 29	T. 31N - R. 26E	N½SWNW	16.7	1.0	Sec. 31	T. 31N - R. 26E	NWNE	37.5	0
	Sec. 29	T. 31N - R. 26E	NWNW	33.0	0	Sec. 31	T. 31N - R. 26E	NENE	38.0	0
	Sec. 29	T. 31N - R. 26E	S½SWNW	16.5	0	Sec. 31	T. 31N - R. 26E	SENW	27.6	0
	Sec. 30	T. 31N - R. 26E	SWSE	37.0	0	Sec. 31	T. 31N - R. 26E	SWNE	39.2	0
	Sec. 30	T. 31N - R. 26E	SWSW	36.6	0					

River Basin Milk River

Also in: Plat No. Twp. Rge. | Plat No. Twp. Rge. | Plat No. Twp. Rge.
Plat No. Twp. Rge. | Plat No. Twp. Rge. | Plat No. Twp. Rge.

Information From:

Clarence Adams & Field Survey

6	5	4	3	2	1
7	8	9	10	11	12
18	17	16	15	14	13
19	20	21	22	23	24
30	29	28	27	26	25
31	32	33	34	35	36

Land Ownership _____

F-1-A

County Phillips

Farm Checked: Date 6/21/67

By Dan & Layton

STATE OF MONTANA
WATER CONSERVATION BOARD
Water Resources Survey

T. R. Plat No.

Photo No.

Legal Land Owner Address

Operator Clarence Adams Continuation Sheet Address

Water is delivered by:— 1. Private System; 2. Ditch Company; 3. State Project; 4. Federal Project; 5. Irrigation District

App. No. Decree No.	NAME OF APPROPRIATOR TO WHOM DECREED	NAME OF STREAM	Date App. Date Priority	Miner's Inches	In Use	NAME OF DITCH (Water Delivered By)	No.	R/F	Present Irr. Acres	Irrigable Acres

NOTE: R—Denotes Regular Irrigation. F—Flood Irrigation.

Adequate Supply: Yes No Explain

Remarks

Sec. 30	T. 31N - R. 26E	NWSE	29.0	10.0	Sec. 31	T. 31N - R. 26E	NENW	37.5	1.0
Sec. 30	T. 31N - R. 26E	NWSW	38.0	0	Sec. 31	T. 31N - R. 26E	NWNW	38.7	0
Sec. 30	T. 31N - R. 26E	NESW	33.6	5.9	Sec. 31	T. 31N - R. 26E	SENE*	37.0	0
Sec. 30	T. 31N - R. 26E	SWNE	36.5	0	Sec. 31	T. 31N - R. 26E	NESE	38.0*	0
**Sec. 31	T. 31N - R. 26E	Pt.NESE	0	7.8					
**Sec. 31	T. 31N - R. 26E	Pt.SENE	0	0.5					
**Sec. 31	T. 31N - R. 26E	Pt.SESE	0	6.8					

River Basin

Also in: Plat No. Twp. Rge.	Plat No. Twp. Rge.	Plat No. Twp. Rge.
Plat No. Twp. Rge.	Plat No. Twp. Rge.	Plat No. Twp. Rge.

Information From:

6	5	4	3	2	1
7	8	9	10	11	12
18	17	16	15	14	13
19	20	21	22	23	24
30	29	28	27	26	25
31	32	33	34	35	36

Land Ownership_____

F-1-A

County Phillips

Farm Checked: Date 6/21/67

By Dan & Layton

STATE OF MONTANA
WATER CONSERVATION BOARD
Water Resources Survey

T. 31N R. 26E Plat No. 53

Photo No. 4W-210

Legal Land Owner Indians Address

Operator Harold Geer Address Harlem

Water is delivered by:— 1. Private System; 2. Ditch Company; 3. State Project; (4.) Federal Project; (5.) Irrigation District

App. No. Decree No.	NAME OF APPROPRIATOR TO WHOM DECREED	NAME OF STREAM	Date App. Date Priority	Miner's Inches	In Use	NAME OF DITCH (Water Delivered By)	No.	R/F	Present Irr. Acres	Irrigable Acres
* See Dist.	U.S.B.R.	Milk River			Yes	White Bear Unit	4/5	R	188	80

NOTE: R—Denotes Regular Irrigation. F—Flood Irrigation.

Adequate Supply: Yes ✓ No Explain

Remarks White Bear Unit

Sec. 19	T. 31N - R. 26E	SWNE	39.7	0	
Sec. 20	T. 31N - R. 26E	NWNW Pt.	30.3	0	
Sec. 20	T. 31N - R. 26E	NENW Pt.	22.0	0	
Sec. 19	T. 31N - R. 26E	SENW	30.0	0	
Sec. 19	T. 31N - R. 26E	NESW	19.0	0	
Sec. 19	T. 31N - R. 26E	NWSE	25.0	0	
Sec. 19	T. 31N - R. 26E	NENE Pt.	10.0	0	
Sec. 19	T. 31N - R. 26E	SENE Pt.	11.99	0	
Sec. 20	T. 31N - R. 26E	NWSW	0	0	
Sec. 20	T. 31N - R. 26E	SWSW	0	0	
Sec. 20	T. 31N - R. 26E	SESW Pt.	0	22.5	
Sec. 20	T. 31N - R. 26E				

River Basin Milk River

Also in: Plat No. Twp. Rge. | Plat No. Twp. Rge. | Plat No. Twp. Rge.
Plat No. Twp. Rge. | Plat No. Twp. Rge. | Plat No. Twp. Rge.

Information From:
Harold Geer & Field Survey

6	5	4	3	2	1
7	8	9	10	11	12
18	17	16	15	14	13
19	20	21	22	23	24
30	29	28	27	26	25
31	32	33	34	35	36

Land Ownership_____

F-1-A

County Phillips

Farm Checked: Date 6/26/67

By Dan

STATE OF MONTANA
WATER CONSERVATION BOARD
Water Resources Survey

T. 31N R. 26E Plat No. 53

Photo No. 3W-50 3W-52

Legal Land Owner Indians Address

Operator Buck Cole Address Dodson

Water is delivered by:— 1. Private System; 2. Ditch Company; 3. State Project; (4.) Federal Project; 5. Irrigation District

App. No. Decree No.	NAME OF APPROPRIATOR TO WHOM DECREED	NAME OF STREAM	Date App. Date Priority	Miner's Inches	In Use	NAME OF DITCH (Water Delivered By)	No.	R/F	Present Irr. Acres	Irrigable Acres
* See Proj.	F.B.I.I.P.	Peoples Creek			Yes	Eraux Unit	4	F	442	

NOTE: R—Denotes Regular Irrigation. F—Flood Irrigation.

Adequate Supply: Yes ..... No ..... Explain .....

Remarks

				1	2					1	2
Sec. 31	T. 31N - R. 26E	Pt.	SESE	6.8	0	Sec. 32	T. 31N - R. 26E		NWSE	16.35	20.65
Sec. 32	T. 31N - R. 26E		SWSW	35.50		Sec. 32	T. 31N - R. 26E		SWSE	40.0	
Sec. 32	T. 31N - R. 26E		NWSW	4.0		Sec. 29	T. 31N - R. 26E		E½SWSE	0	16.5
Sec. 32	T. 31N - R. 26E		SWNW	38.80		Sec. 29	T. 31N - R. 26E	Pt.	SESW	33.0	
Sec. 32	T. 31N - R. 26E	Pt.	NWNW	26.70		Sec. 29	T. 31N - R. 26E		NESW	0	2.0
Sec. 29	T. 31N - R. 26E		W½SWSE	19.3		Sec. 29	T. 31N - R. 26E	Pt.	NWSE	0	1.1
Sec. 32	T. 31N - R. 26E		NWNE	2.05	33.95	Sec. 29	T. 31N - R. 26E		NESE	0	0
Sec. 32	T. 31N - R. 26E		SWNE	0	4.2	Sec. 29	T. 31N - R. 26E		SESE	0	0
Sec. 32	T. 31N - R. 26E		NENW	9.5	9.5	Sec. 31	T. 31N - R. 26E		SESE	37.0	0
Sec. 32	T. 31N - R. 26E		SENW	15.85	16.15	Sec. 30	T. 31N - R. 26E		NENE	33.0	0
Sec. 32	T. 31N - R. 26E		NESW	40.0		Sec. 30	T. 31N - R. 26E		SESE	27.0	0
Sec. 32	T. 31N - R. 26E		SESW	40.0							

River Basin Milk River

Also in: Plat No. 62 Twp. 30N Rge. 26E | Plat No. ..... Twp. ..... Rge. ..... | Plat No. ..... Twp. ..... Rge. .....
Plat No. ..... Twp. ..... Rge. ..... | Plat No. ..... Twp. ..... Rge. ..... | Plat No. ..... Twp. ..... Rge. .....

Information From:

Buck Cole

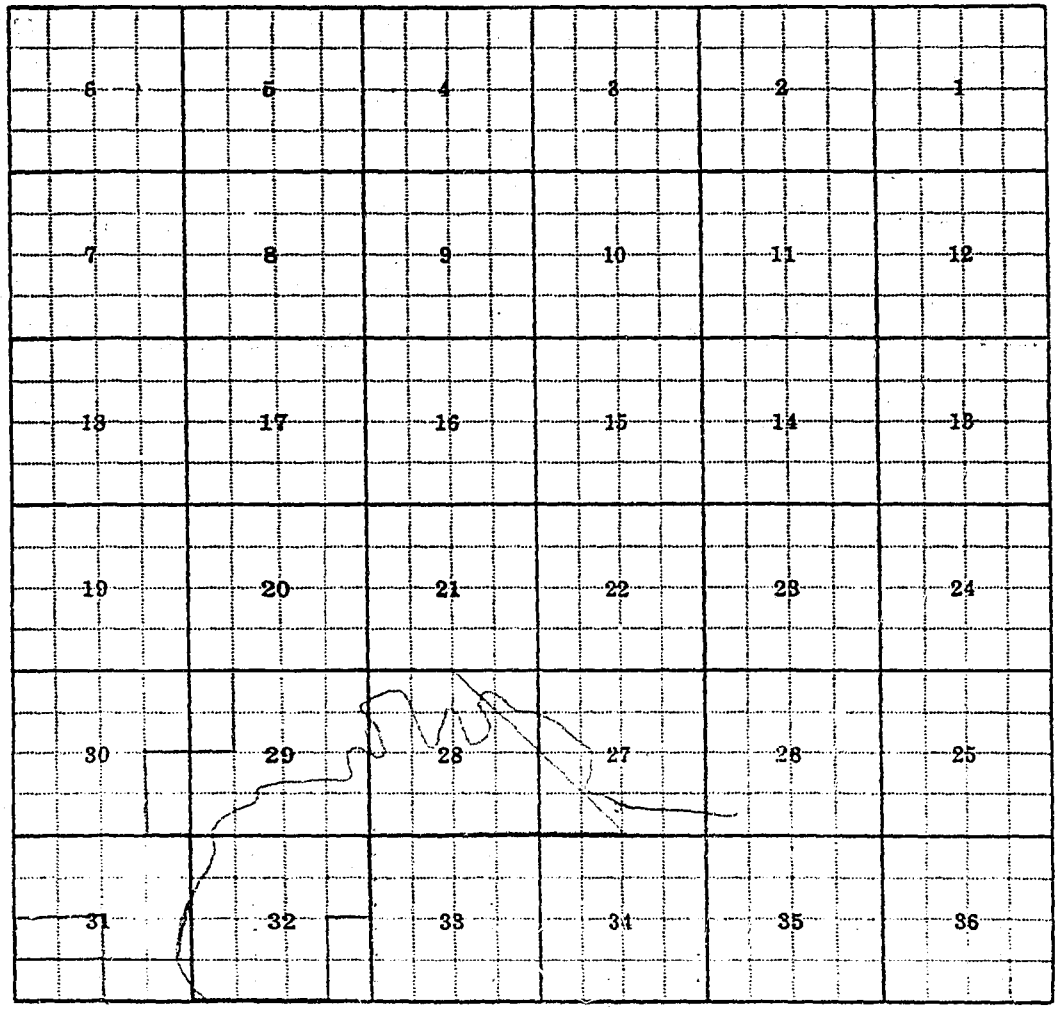

Land Ownership

F-1-A

County Phillips

Farm Checked: Date 6/27/67

By Dan

STATE OF MONTANA
WATER CONSERVATION BOARD
Water Resources Survey

T. 31N R. 26E Plat No. 53

Photo No. 3W-48 3W-50

Legal Land Owner Indians Address

Operator T. V. Stevens Address Dodson

Water is delivered by:— 1. Private System; 2. Ditch Company; 3. State Project; (4.) Federal Project; 5. Irrigation District

App. No. Decree No.	NAME OF APPROPRIATOR TO WHOM DECREED	NAME OF STREAM	Date App. Date Priority	Miner's Inches	In Use	NAME OF DITCH (Water Delivered By)	No.	R/F	Present Irr. Acres	Irrigable Acres
* See Proj.	F.B.I.I.P.	Peoples Creek			Yes	Ereaux Unit	4	F	963	

NOTE: R—Denotes Regular Irrigation. F—Flood Irrigation.

Adequate Supply: Yes ..... No ..... Explain .....

Remarks

* 562	Sec. 27	T. 31N - R. 26E	Lot 13	0	26	560	Sec. 38	T. 31N - R. 26E	SWSW	0	35.5
	Sec. 34	T. 31N - R. 26E	N½NENE	3.2	13.8	559	Sec. 35	T. 31N - R. 26E	S½NENW	3.5	13.4
563	Sec. 27	T. 31N - R. 26E	Pt. SWSE	0	32.0		Sec. 35	T. 31N - R. 26E	NWNW	12.9	22.9
	Sec. 27	T. 31N - R. 26E	SESW	0	22.0		Sec. 34	T. 31N - R. 26E	S½NENE	13.1	6.7
	Sec. 34	T. 31N - R. 26E	N½NWNE	12.0	4.9		Sec. 34	T. 31N - R. 26E	SENE	0	40.0
	Sec. 34	T. 31N - R. 26E	NENW	20.0	0		Sec. 34	T. 31N - R. 26E	NESE	3.2	33.8
	Sec. 34	T. 31N - R. 26E	NWNW	7.9	24.9		Sec. 34	T. 31N - R. 26E	S½NWNE	16.9	3.1
	Sec. 34	T. 31N - R. 26E	SWNW	33.8	0		Sec. 34	T. 31N - R. 26E	SWNE	8.9	31.1
	Sec. 34	T. 31N - R. 26E	NWSW	13.6	8.2		Sec. 34	T. 31N - R. 26E	NWSE	2.2	35.5
561	Sec. 34	T. 31N - R. 26E	SENW	31.9	6.1	552	Sec. 35	T. 31N - R. 26E	NESW	19.0	19.0
	Sec. 34	T. 31N - R. 26E	NESW	0	25.9		Sec. 35	T. 31N - R. 26E	SESW	17.5	14.3
560	Sec. 34	T. 31N - R. 26E	SESW	0	37.0			River Basin	Milk River		

Also in: Plat No. 62 Twp. 30 Rge. 26 | Plat No. ..... Twp. ..... Rge. ..... | Plat No. ..... Twp. ..... Rge. .....
Plat No. ..... Twp. ..... Rge. ..... | Plat No. ..... Twp. ..... Rge. ..... | Plat No. ..... Twp. ..... Rge. .....

Information From:

Mr. Stevens

6	5	4	3	2	1
7	8	9	10	11	12
18	17	16	15	14	13
19	20	21	22	23	24
30	29	28	27	26	25
31	32	33	34	35	36

Land Ownership

F-1-A

County.....

Farm Checked: Date.....

By.....

STATE OF MONTANA
WATER CONSERVATION BOARD
Water Resources Survey

T.....R..... Plat No.....

Photo No.....

Legal Land Owner..... Address.....

Operator T. V. Stevens Continuation Sheet Address.....

Water is delivered by:— 1. Private System; 2. Ditch Company; 3. State Project; 4. Federal Project; 5. Irrigation District

App. No. Decree No.	NAME OF APPROPRIATOR TO WHOM DECREED	NAME OF STREAM	Date App. Date Priority	Miner's Inches	In Use	NAME OF DITCH (Water Delivered By)	No.	R/F	Present Irr. Acres	Irrigable Acres

NOTE: R—Denotes Regular Irrigation. F—Flood Irrigation.

Adequate Supply: Yes..... No..... Explain.....

Remarks.....

* 554	Sec. 35	T. 31N - R. 26E	N½NENW	0	20.0		552	Sec. 35	T. 31N - R. 26E		NWSW	4.0	32.5
	Sec. 35	T. 31N - R. 26E	SENW	35.5	3.3			Sec. 35	T. 31N - R. 26E		SWSW	27.5	11.0
564	Sec. 35	T. 31N - R. 26E	SWNW	28.5	11.5		556	Sec. 35	T. 31N - R. 26E	Pt.	SESE	0	15.8
553	Sec. 34	T. 31N - R. 26E	SESE	30.7	9.3			Sec. 35	T. 31N - R. 26E		SWSE	0	24.2
	Sec. 34	T. 31N - R. 26E	SWSE	20.0	20.0		555	Sec. 26	T. 31N - R. 26E	Pt.	SWSE	0	11.0
584	Sec. 33	T. 31N - R. 26E	SESE	0	11.0			Sec. 35	T. 31N - R. 26E		NESE	0	4.3
								Sec. 35	T. 31N - R. 26E	Pt.	NWNE	0	32.0
								Sec. 35	T. 31N - R. 26E	Pt.	SWNE	0	32.5
								Sec. 35	T. 31N - R. 26E		NWSE	0	38.8
							554	Sec. 26	T. 31N - R. 26E	Pt.	SESW	0	18.0
								Sec. 26	T. 31N - R. 26E		SWSW	0	20.0

River Basin.....

Also in:								
Plat No.....	Twp.....	Rge.....	Plat No.....	Twp.....	Rge.....	Plat No.....	Twp.....	Rge.....
Plat No.....	Twp.....	Rge.....	Plat No.....	Twp.....	Rge.....	Plat No.....	Twp.....	Rge.....

Information From:

6	5	4	3	2	1
7	8	9	10	11	12
18	17	16	15	14	13
19	20	21	22	23	24
30	29	28	27	26	25
31	32	33	34	35	36

Land Ownership

F-1-A

County Phillips

Farm Checked: Date 6/27/67

By Dan

STATE OF MONTANA
WATER CONSERVATION BOARD
Water Resources Survey

T.31N R.26E Plat No. 53

Photo No. 3W-48

Legal Land Owner State Address

Operator W. W. Hamilton Lessee % Mark Newby Address Dodson

Water is delivered by:— 1. Private System; 2. Ditch Company; 3. State Project; (4.) Federal Project; (5.) Irrigation District

App. No. Decree No.	NAME OF APPROPRIATOR TO WHOM DECREED	NAME OF STREAM	Date App. Date Priority	Miner's Inches	In Use	NAME OF DITCH (Water Delivered By)	No.	R/F	Present Irr. Acres	Irrigable Acres
* See Below		Milk River			Yes	Malta Irr. Dist.	4/5	R	69	

NOTE: F—Denotes Regular Irrigation. F—Flood Irrigation.

Adequate Supply: Yes No Explain

Remarks

* This is surplus water paid to U.S.B.R. on list for 20 Acres.

River Basin Milk River

Also in: Plat No. Twp. Rge.	Plat No. Twp. Rge.	Plat No. Twp. Rge.
Plat No. Twp. Rge.	Plat No. Twp. Rge.	Plat No. Twp. Rge.

Information From:

Mark Newby

6	5	4	3	2	1
7	8	9	10	11	12
18	17	16	15	14	13
19	20	21	22	23	24
30	29	28	27	26	25
31	32	33	34	35	36

Land Ownership

F-1-A

County Phillips

Farm Checked: Date 6/28/67

By Dan

STATE OF MONTANA
WATER CONSERVATION BOARD
Water Resources Survey

T 31N R 26E Plat No. 53

Photo No. 3W-63 3W-64
3W-158 3W-159

Legal Land Owner Mable Nicholson Address Dodson

Operator Address

Water is delivered by:— 1. Private System; 2. Ditch Company; 3. State Project; 4. Federal Project; 5. Irrigation District

App. No. Decree No.	NAME OF APPROPRIATOR TO WHOM DECREED	NAME OF STREAM	Date App. Date Priority	Miner's Inches	In Use	NAME OF DITCH (Water Delivered By)	No.	R/F	Present Irr. Acres	Irrigable Acres
A-399	Daniel Nicholson	E. Prong Eureka Creek	10/10/01	400	No	Trace of Nicholson ditch				

NOTE: R—Denotes Regular Irrigation. F—Flood Irrigation.

Adequate Supply: Yes..... No..... Explain.....

Remarks.....

River Basin Milk River

Also in: Plat No. 54 Twp. 31N Rge. 27E | Plat No..... Twp..... Rge..... | Plat No..... Twp..... Rge.....
Plat No..... Twp..... Rge..... | Plat No..... Twp..... Rge..... | Plat No..... Twp..... Rge.....

Information From:
Field Survey

6	5	4	3	2	1
7	8	9	10	11	12
18	17	16	15	14	13
19	20	21	22	23	24
30	29	28	27	26	25
31	32	33	34	35	36

Land Ownership

F-1-A

County Phillips

Farm Checked: Date 7/14/67

By Bill & Dave

STATE OF MONTANA
WATER CONSERVATION BOARD
Water Resources Survey

T.31N R.27E Plat No. 54

Photo No. 3W-44 & 46

Legal Land Owner Gale Black Address Dodson

Operator Same Address

Water is delivered by:— 1. Private System; 2. Ditch Company; 3. State Project; (4.) Federal Project; 5. Irrigation District

App. No. Decree No.	NAME OF APPROPRIATOR TO WHOM DECREED	NAME OF STREAM	Date App. Date Priority	Miner's Inches	In Use	NAME OF DITCH (Water Delivered By)	No.	R/F	Present Irr. Acres	Irrigable Acres
A-366	Hamilton & Edgar Lee, W.	Collins Dodson Creek	8/30/01	2,000	No Pt.					
A-371	Lydia Jones	Dodson Creek	5/6/05	200	No Pt.					
* See Cont.	U.S.B.R.	Milk River			Yes	Black Pump	4	R	27	

NOTE: R—Denotes Regular Irrigation. F—Flood Irrigation.

Adequate Supply: Yes No Explain

Remarks

* I1R - 913 T. 31N - R. 27E Sec. 33 SW¼ 13 Acres

River Basin Milk River

Also in: Plat No. 63 Twp. 30N Rge. 27E Plat No. Twp. Rge. Plat No. Twp. Rge.
Plat No. Twp. Rge. Plat No. Twp. Rge. Plat No. Twp. Rge.

Information From: Gale Black

6	5	4	3	2	1
7	8	9	10	11	12
18	17	16	15	14	13
19	20	21	22	23	24
30	29	28	27	26	25
31	32	33	34	35	36

Land Ownership _____

_____

_____

F-1-A

County Phillips

Farm Checked: Date 7/19/67

By Bill & Dave

STATE OF MONTANA
WATER CONSERVATION BOARD
Water Resources Survey

T. 31N R. 27E Plat No. 54

Photo No. 3W-44

Legal Land Owner Jose Bucholz Address Dodson

Operator % Norman Solberg Address

Water is delivered by:— 1. Private System; 2. Ditch Company; 3. State Project; 4. Federal Project; 5. Irrigation District

App. No. Decree No.	NAME OF APPROPRIATOR TO WHOM DECREED	NAME OF STREAM	Date App. Date Priority	Miner's Inches	In Use	NAME OF DITCH (Water Delivered By)	No.	R/F	Present Irr. Acres	Irrigable Acres
A-1146	Benjamin W. & Clarence J. Brockway	Unnamed Cle.	9/12/01	1,000	No					
* See Dist.	U.S.B.R.	Milk River				Dodson Pump Ditch D.P. - 10	4/5	R		48
** See Dist.	U.S.B.R.	Milk River				Dodson N. Canal D.N. 23 - L	4/5	R		3

NOTE: R—Denotes Regular Irrigation. F—Flood Irrigation.

Adequate Supply: Yes ..... No ..... Explain .....

Remarks

* Dodson Irr. Dist.

T. 31N - R. 27E Sec. 33 SWNE 10.80
Sec. 33 SENE 11.10
Sec. 33 NWSE 27.10

** Malta Irr. Dist. T. 31N - R. 27E

Sec. 33 NESE 2.90

River Basin Milk River

Also in: Plat No. ..... Twp. ..... Rge. ..... Plat No. ..... Twp. ..... Rge. ..... Plat No. ..... Twp. ..... Rge. .....
Plat No. ..... Twp. ..... Rge. ..... Plat No. ..... Twp. ..... Rge. ..... Plat No. ..... Twp. ..... Rge. .....

Information From:
Norman Solberg

6	5	4	3	2	1
7	8	9	10	11	12
18	17	16	15	14	13
19	20	21	22	23	24
30	29	28	27	26	25
31	32	33	34	35	36

Land Ownership

F-1-A

County Phillips

Farm Checked: Date 7/13/67

By Bill & Dave

STATE OF MONTANA
WATER CONSERVATION BOARD
Water Resources Survey

T.31N R.27E Plat No. 54

Photo No. 3W-44

Legal Land Owner Darrell D. Ereaux Address Dodson

Operator Same Address

Water is delivered by:— 1. Private System; 2. Ditch Company; 3. State Project; (4.) Federal Project; (5.) Irrigation District

App. No. Decree No.	NAME OF APPROPRIATOR TO WHOM DECREED	NAME OF STREAM	Date App. Date Priority	Miner's Inches	In Use	NAME OF DITCH (Water Delivered By)	No.	R/F	Present Irr. Acres	Irrigable Acres
A-369	Jefferson T. Jones	Dodson Creek	7/5/99	280	No					
* See Cont.	U.S.B.R.	Milk River			Yes	Ereaux Pump & Ditch	4	R	42	
** See Dist.	U.S.B.R.	Milk River			Yes	Dodson North Canal	4/5	R	41	22
						D.N. - 23 L.				

NOTE: R—Denotes Regular Irrigation. F—Flood Irrigation.

Adequate Supply: Yes ..... No ..... Explain .....

Remarks

* 179 R - 117 T. 31N - R. 27E Sec. 33 S½SE¼ 35.00

** Malta Irr. Dist. T. 31N - R. 27E Sec. 35 SESE 24.95
Sec. 34 SWSW 22.35

River Basin Milk River

Also in:								
Plat No. 63	Twp. 30N	Rge. 27E	Plat No.	Twp.	Rge.	Plat No.	Twp.	Rge.
Plat No.	Twp.	Rge.	Plat No.	Twp.	Rge.	Plat No.	Twp.	Rge.

Information From:
Darrell Ereaux

6	5	4	3	2	1
7	8	9	10	11	12
18	17	16	15	14	13
19	20	21	22	23	24
30	29	28	27	26	25
31	32	33	34	35	36

Land Ownership

F-1-A

County Phillips

Farm Checked: Date 7/13/67

By Bill & Dave

STATE OF MONTANA
WATER CONSERVATION BOARD
Water Resources Survey

T 31N R 27E Plat No. 54

Photo No. 3W-44

Legal Land Owner City of Dodson Address

Operator Same Address

Water is delivered by:— 1. Private System; 2. Ditch Company; 3. State Project; (4.) Federal Project; 5. Irrigation District

App. No. Decree No.	NAME OF APPROPRIATOR TO WHOM DECREED	NAME OF STREAM	Date App. Date Priority	Miner's Inches	In Use	NAME OF DITCH (Water Delivered By)	No.	R/F	Present Irr. Acres	Irrigable Acres
*	U.S.B.R.	Milk River			Yes	Dodson Pump Ditch	4	R	9	39
						(Cemetery Pump)				
						(and Sprinkler System)				

NOTE: R—Denotes Regular Irrigation. F—Flood Irrigation.

Adequate Supply: Yes ..... No ..... Explain .....

Remarks .....

* Surplus water from Dodson Dist. (For Cemetary)

River Basin Milk River

Also in: Plat No.	Twp.	Rge.	Plat No.	Twp.	Rge.	Plat No.	Twp.	Rge.
Plat No.	Twp.	Rge.	Plat No.	Twp.	Rge.	Plat No.	Twp.	Rge.

Information From:

Harry Benzinger

6	5	4	3	2	1
7	8	9	10	11	12
18	17	16	15	14	13
19	20	21	22	23	24
30	29	28	27	26	25
31	32	33	34	35	36

Land Ownership _____

F-1-A

County Phillips

Farm Checked: Date 7/12/67

By Bill

STATE OF MONTANA
WATER CONSERVATION BOARD
Water Resources Survey

T.31N R.27E Plat No. 54

Photo No. 3W-42

Legal Land Owner Eunice E. Edwards Address Dodson P.O. Box 222

Operator Henry Hervol Address

Water is delivered by:— 1. Private System; 2. Ditch Company; 3. State Project; (4) Federal Project; (5) Irrigation District

App. No. Decree No.	NAME OF APPROPRIATOR TO WHOM DECREED	NAME OF STREAM	Date App. Date Priority	Miner's Inches	In Use	NAME OF DITCH (Water Delivered By)	No.	R/F	Present Irr. Acres	Irrigable Acres
* See Dist.	U.S.B.R.	Milk River			Yes	Dodson Pump Ditch	4/5	R	2	33

NOTE: R—Denotes Regular Irrigation. F—Flood Irrigation.

Adequate Supply: Yes ..... No ..... Explain .....

Remarks

* Dodson Irr. Dist.

T. 31N - R. 27E Sec. 35 SWSW 23.20

River Basin Milk River

Also in:								
Plat No. 63	Twp. 30N	Rge. 27E	Plat No.	Twp.	Rge.	Plat No.	Twp.	Rge.
Plat No.	Twp.	Rge.	Plat No.	Twp.	Rge.	Plat No.	Twp.	Rge.

Information From:
Eunice Edwards