6	5	4	3	2	1
7	8	9	10	11	12
18	17	16	15	14	13
19	20	21	22	23	24
30	29	28	27	26	25
31	32	33	34	35	36

Land Ownership_____

F-1-A

County Phillips

Farm Checked: Date 1/24/68

By Archie

STATE OF MONTANA
WATER CONSERVATION BOARD
Water Resources Survey

T.33N R.29E Plat No. 37

Photo No. 5W-20 5W-22

Legal Land Owner U.S.A. Address

Operator Floyd W. Davis Address Malta

Water is delivered by:— (1.) Private System; 2. Ditch Company; 3. State Project; 4. Federal Project; 5. Irrigation District

	App. No. Decree No.	NAME OF APPROPRIATOR TO WHOM DECREED	NAME OF STREAM	Date App. Date Priority	Miner's Inches	In Use	NAME OF DITCH (Water Delivered By)	No.	R/F	Present Irr. Acres	Irrigable Acres
*	A-695	William H. Mason	Pierson Coulee	6/10/11	200	Yes	Davis Dikes	1	F		
*	A-830	William H. Mason	Shed Coulee	9/1/10	200	Yes	Davis Dikes	1	F	25.00	0.
*	A-1113	William H. Mason	Willow Coulee	3/10/11	200	Yes	Davis Dikes	1	F		
*	A-1225	William H. Mason	No Name Coulee	3/15/11	200	Yes	Davis Dikes	1	F		
*	A-303	Mary C. & William H. Mason	Big Cottonwood Creek	5/1/04	1,000	Yes	Davis Dikes	1	F	4.00	0.
*	A-302	Mary B. Mason	Big Cottonwood Creek	8/15/04	400	Yes	Davis Dikes	1	F	4.00	0.

NOTE: R—Denotes Regular Irrigation. F—Flood Irrigation.

Adequate Supply: Yes..... No..... Explain.....

Remarks

* Extension of Irrigation and Use of Water by Floyd Davis on U.S.A. Land from his Irrigation.

River Basin Milk River

Also in: Plat No..... Twp..... Rge..... Plat No..... Twp..... Rge..... Plat No..... Twp..... Rge.....
Plat No..... Twp..... Rge..... Plat No..... Twp..... Rge..... Plat No..... Twp..... Rge.....

Information From:
Floyd W. Davis

6	5	4	3	2	1
7	8	9	10	11	12
18	17	16	15	14	13
19	20	21	22	23	24
30	29	28	27	26	25
31	32	33	34	35	36

Land Ownership

F-1-A

County Phillips

Farm Checked: Date 8/23/67

By Dave

STATE OF MONTANA
WATER CONSERVATION BOARD
Water Resources Survey

T 33N R 30E Plat No. 38

Photo No. 5W-26, 28, 30
5W-85, 86
4W-144, 146

Legal Land Owner Leslie & Herbert Mead Address Malta

Operator Address

Water is delivered by:— 1. Private System; 2. Ditch Company; 3. State Project; 4. Federal Project; 5. Irrigation District

App. No. Decree No.	NAME OF APPROPRIATOR TO WHOM DECREED	NAME OF STREAM	Date App. Date Priority	Miner's Inches	In Use	NAME OF DITCH (Water Delivered By)	No.	R/F	Present Irr. Acres	Irrigable Acres
A-81	James Austin	Austin Coulee	8/15/01	500	Stock					
A-316	Alice C. Mead	Little Cottonwood Cr.	3/28/02	1,200	Stock					

NOTE: R—Denotes Regular Irrigation. F—Flood Irrigation.

Adequate Supply: Yes..... No..... Explain.....

Remarks.....

River Basin Milk River

Also in: Plat No. 47 Twp. 32N Rge. 30E	Plat No. Twp. Rge.	Plat No. Twp. Rge.
Plat No. Twp. Rge.	Plat No. Twp. Rge.	Plat No. Twp. Rge.

Information From:
Herbert Mead

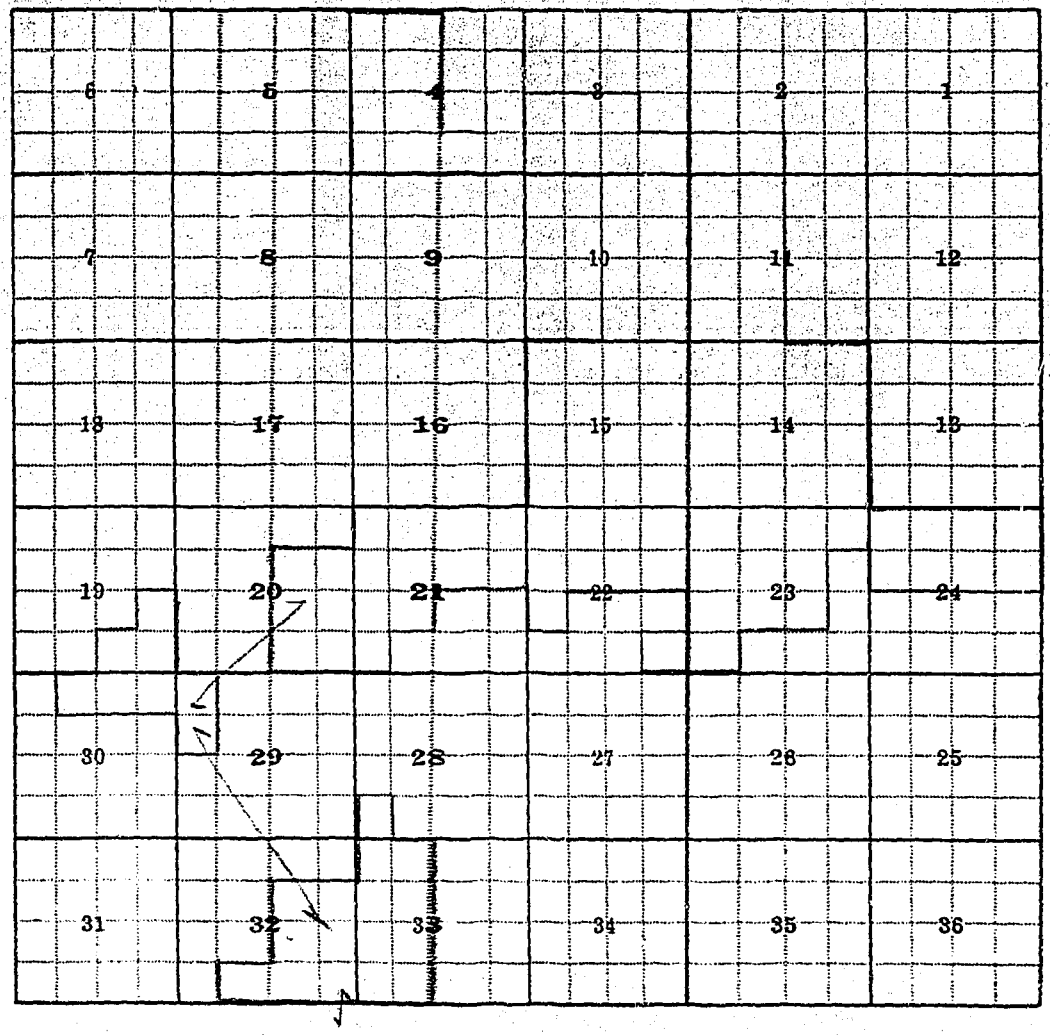

Land Ownership

F-1-A

County Phillips

STATE OF MONTANA
WATER CONSERVATION BOARD
Water Resources Survey

T 33N R 30E Plat No. 38

Farm Checked: Date 8/24/67

Photo No. 5W-26 5W-88, 5W-86

By Dave & Archie

Legal Land Owner Hubert L. Simms Address Malta

Operator Hubert L. Simms Address Malta

Water is delivered by:— 1. Private System; 2. Ditch Company; 3. State Project; 4. Federal Project; 5. Irrigation District

App. No. Decree No.	NAME OF APPROPRIATOR TO WHOM DECREED	NAME OF STREAM	Date App. Date Priority	Miner's Inches	In Use	NAME OF DITCH (Water Delivered By)	No.	R/F	Present Irr. Acres	Irrigable Acres
A-1909	Richard W. Garland	Unnamed Spring	4/22/01	500	Stock					
A-310	Richard W. Garland	Little Cottonwood Creek	4/15/01	1,000	Stock					
A-315	Edward G. Mead	Little Cottonwood Creek	9/8/99	700	Stock					
A-307	Mary L. Clark	Little Cottonwood Creek	3/12/02	320	Stock					
* Use-right	Hubert L. Simms	Little Cottonwood Creek & Tribs.	**		Yes	Simms Dikes	1	F	54.	0

NOTE: R—Denotes Regular Irrigation. F—Flood Irrigation.

Adequate Supply: Yes ..... No ..... Explain .....

Remarks ** in use 15 to 20 years.

* Irr. in Sec. 7 & 18.

River Basin Milk River

Also in:					
Plat No. 36 Twp. 33N Rge. 28E	Plat No. ..... Twp. ..... Rge.	Plat No. ..... Twp. ..... Rge. .....
Plat No. 37 Twp. 33N Rge. 29E	Plat No. ..... Twp. ..... Rge.	Plat No. ..... Twp. ..... Rge. .....

Information From:

Field Check
Hubert L. Simms

6	5	4	3	2	1
7	8	9	10	11	12
18	17	16	15	14	13
19	20	21	22	23	24
30	29	28	27	26	25
31	32	33	34	35	36

Land Ownership

F-1-A

County Phillips

STATE OF MONTANA
WATER CONSERVATION BOARD
Water Resources Survey

T 33N R 31E Plat No. 39

Farm Checked: Date 6/27/67

Photo No. 4W-140

By Joe & Bob

Legal Land Owner John Godfrey Address No. Of Malta

Operator Same Address Same

Water is delivered by:— 1. Private System; 2. Ditch Company; 3. State Project; 4. Federal Project; 5. Irrigation District

App. No. Decree No.	NAME OF APPROPRIATOR TO WHOM DECREED	NAME OF STREAM	Date App. Date Priority	Miner's Inches	In Use	NAME OF DITCH (Water Delivered By)	No.	R/F	Present Irr. Acres	Irrigable Acres
A-1903	J. S. Marton	Whitewater Springs	5/15/91	300	No					

NOTE: R—Denotes Regular Irrigation. F—Flood Irrigation.

Adequate Supply: Yes..... No..... Explain.....

Remarks.....

River Basin Milk River

Also in: Plat No. 47 Twp. 32N Rge. 30E	Plat No. ..... Twp. ..... Rge.	Plat No. ..... Twp. ..... Rge. .....
Plat No. ..... Twp. ..... Rge.	Plat No. ..... Twp. ..... Rge.	Plat No. ..... Twp. ..... Rge. .....

Information From:
John Godfrey

6	5	4	3	2	1
7	8	9	10	11	12
18	17	16	15	14	13
19	20	21	22	23	24
30	29	28	27	26	25
31	32	33	34	35	36

Land Ownership_____

F-1-A

County Phillips

STATE OF MONTANA
WATER CONSERVATION BOARD
Water Resources Survey

T 33N R 31E Plat No. 39

Farm Checked: Date 6/27/67

Photo No. 5W-32, 36, 82.
4W-136.

By Joe & Bob

Legal Land Owner Hotchkiss Ranches Inc. Address Whitewater

Operator Adair Hotchkiss Address Same

Water is delivered by:— 1. Private System; 2. Ditch Company; 3. State Project; (4.) Federal Project; 5. Irrigation District

App. No. Decree No.	NAME OF APPROPRIATOR TO WHOM DECREED	NAME OF STREAM	Date App. Date Priority	Miner's Inches	In Use	NAME OF DITCH (Water Delivered By)	No.	R/F	Present Irr. Acres	Irrigable Acres
* A-606	Hans P. Kofoid	Martins Coulee	5/29/13	200	Stock					
A-528	Hans P. Kofoid	Hans Coulee	5/29/13	200	Stock					
** See Cont.	U.S.B.R.	Milk River			Yes	Hotchkiss Pump & Ditch System	4	R	86	134
A-247	John A. Kofoid	Butte Coulee	7/25/08	200	Stock					
A-911	John A. Kofoid	Stony Coulee	7/30/05	200	Stock					
A-1292	Joseph Weber	Unnamed Coulee	0/0/10	120	No					
A-1293	Joseph Weber	Unnamed Coulee	5/15/11	120	No					

NOTE: R—Denotes Regular Irrigation. F—Flood Irrigation.

Adequate Supply: Yes..... No..... Explain.....

Remarks

* The Hotchkiss Dike & Ditch System so illustrated is non-funtional at the present time so the water supply to said system goes for waste and stock purposes only.

** Sec. 25 - T. 33N - R. 31E - Lots 1, 2, 3, 5, 8, 9, 10, & 12 - SENW - 320 A 14-06-600 - 5874
" 24 " " SW
25 " " Lots 4 & 6

River Basin Milk River

Also in: Plat No. 30 Twp. 34N Rge. 31E | Plat No. 40 Twp. 33N Rge. 32E | Plat No. Twp. Rge.
Plat No. 31 Twp. 34N Rge. 32E | Plat No. 29 Twp. 34N Rge. 30E | Plat No. Twp. Rge.

Information From:
Adair Hotchkiss



Land Ownership_____

_____

_____

F-1-A

County Phillips

Farm Checked: Date 6/27/67

By Joe & Bob

STATE OF MONTANA
WATER CONSERVATION BOARD
Water Resources Survey

T.33N R.31E Plat No. 39

Photo No. 4W-138

Legal Land Owner Robert M. McEwen Address E. Of Malta

Operator Same Address Same

Water is delivered by:— 1. Private System; 2. Ditch Company; 3. State Project; 4. Federal Project; 5. Irrigation District

App. No. Decree No.	NAME OF APPROPRIATOR TO WHOM DECREED	NAME OF STREAM	Date App. Date Priority	Miner's Inches	In Use	NAME OF DITCH (Water Delivered By)	No.	R/F	Present Irr. Acres	Irrigable Acres
A-1234	Ettie F. Merchant	No Name Coulee	9/26/03	400	No					

NOTE: R—Denotes Regular Irrigation. F—Flood Irrigation.

Adequate Supply: Yes..... No..... Explain.....

Remarks.....

River Basin Milk River

Also in: Plat No.	Twp.	Rge.	Plat No.	Twp.	Rge.	Plat No.	Twp.	Rge.
Plat No.	Twp.	Rge.	Plat No.	Twp.	Rge.	Plat No.	Twp.	Rge.

Information From:

Field Survey

6	5	4	3	2	1
7	8	9	10	11	12
18	17	16	15	14	13
19	20	21	22	23	24
30	29	28	27	26	25
31	32	33	34	35	36

Land Ownership_____

F-1-A

County Phillips

Farm Checked: Date 8/10/67

By Joe

STATE OF MONTANA
WATER CONSERVATION BOARD
Water Resources Survey

T.33N R.31E Plat No. 39

Photo No. 5W-80

Legal Land Owner U.S.A. Address

Operator Address

Water is delivered by:— 1. Private System; 2. Ditch Company; 3. State Project; 4. Federal Project; 5. Irrigation District

App. No. Decree No.	NAME OF APPROPRIATOR TO WHOM DECREED	NAME OF STREAM	Date App. Date Priority	Miner's Inches	In Use	NAME OF DITCH (Water Delivered By)	No.	R/F	Present Irr. Acres	Irrigable Acres
A-1349	U.S.A.	U.T. Milk River	2/13/62	400	Stock	Plum Ret. Res.				

NOTE: R—Denotes Regular Irrigation. F—Flood Irrigation.

Adequate Supply: Yes No Explain

Remarks

River Basin Milk River

Also in: Plat No. Twp. Rge.	Plat No. Twp. Rge.	Plat No. Twp. Rge.
Plat No. Twp. Rge.	Plat No. Twp. Rge.	Plat No. Twp. Rge.

Information From:

Field Survey

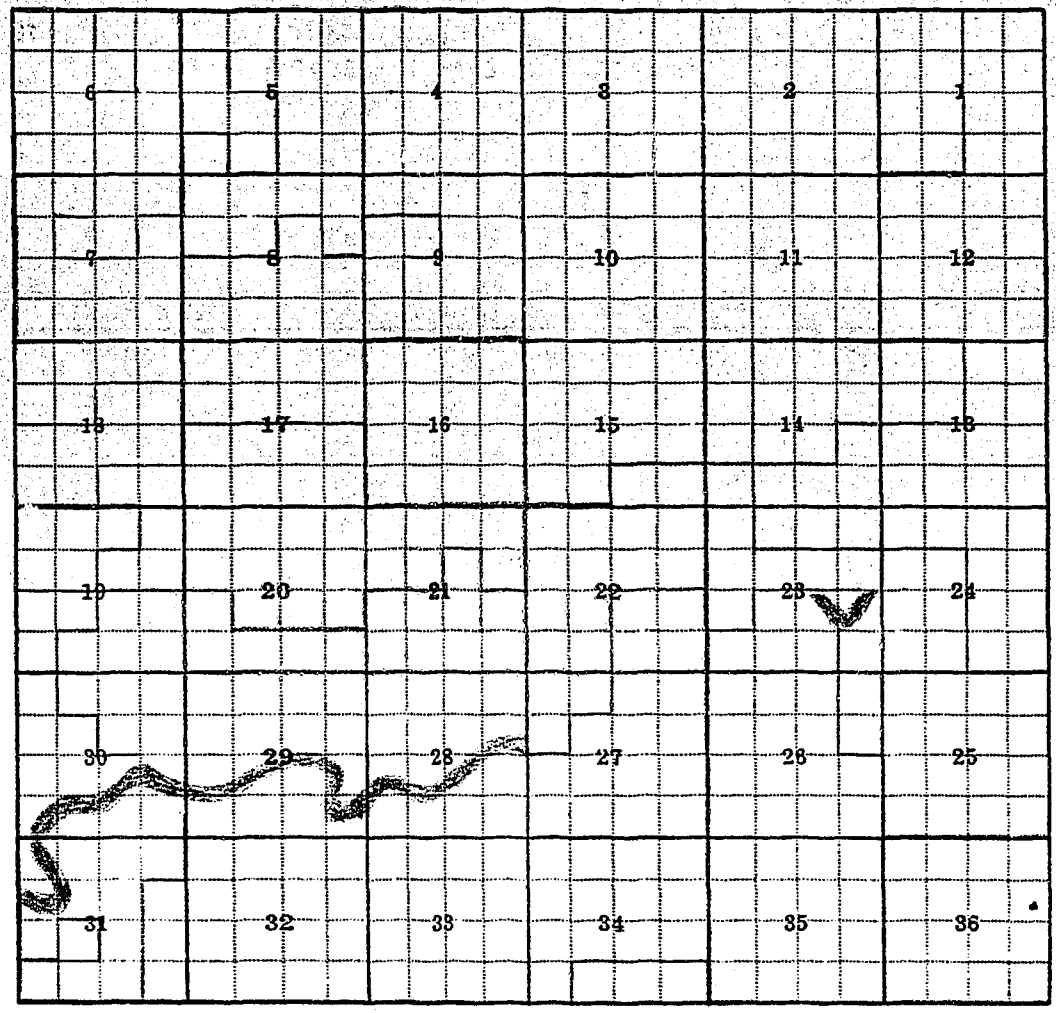

Land Ownership_____

F-1-A

County Phillips

Farm Checked: Date 6/27/67

By Joe & Bob E.

STATE OF MONTANA
WATER CONSERVATION BOARD
Water Resources Survey

T 33N R 31E Plat No. 39

Photo No. 5W-36

Legal Land Owner U.S.A. Address

Operator Adair Hotchkiss (Hotchkiss Ranches, Inc.) Address Whitewater, Montana

Water is delivered by:— 1. Private System; 2. Ditch Company; 3. State Project; (4.) Federal Project; 5. Irrigation District

App. No. Decree No.	NAME OF APPROPRIATOR TO WHOM DECREED	NAME OF STREAM	Date App. Date Priority	Miner's Inches	In Use	NAME OF DITCH (Water Delivered By)	No.	R/F	Present Irr. Acres	Irrigable Acres
See Contracts	U.S.B.R.	Milk River			Yes	Hotchkiss Pump & Ditches	4	R	4	4

NOTE: R—Denotes Regular Irrigation. F—Flood Irrigation.

Adequate Supply: Yes..... No..... Explain.....

Remarks.....

River Basin Milk River

Also in: Plat No. 30 Twp. 34N Rge. 31E | Plat No. 40 Twp. 33N Rge. 32E | Plat No. Twp. Rge.
Plat No. 31 Twp. 34N Rge. 30E | Plat No. 29 Twp. 34N Rge. 30E | Plat No. Twp. Rge.

Information From:
Adair Hotchkiss

6	5	4	3	2	1
7	8	9	10	11	12
18	17	16	15	14	13
19	20	21	22	23	24
30	29	28	27	26	25
31	32	33	34	35	36

Land Ownership_____

F-1-A

County Phillips

STATE OF MONTANA
WATER CONSERVATION BOARD
Water Resources Survey

T. 33N R. 31E Plat No. 39

Farm Checked: Date 6/22/67

Photo No. 5W-34

By Dave - Bob E.

Legal Land Owner U.S.A. Address

Operator Kenneth White Address Saco

Water is delivered by:— 1. Private System; 2. Ditch Company; 3. State Project; 4. Federal Project; 5. Irrigation District

App. No. Decree No.	NAME OF APPROPRIATOR TO WHOM DECREED	NAME OF STREAM	Date App. Date Priority	Miner's Inches	In Use	NAME OF DITCH (Water Delivered By)	No.	R/F	Present Irr. Acres	Irrigable Acres
A-607	Wm. H. Martin	Martins Coulee	3/18/02	600	Yes	White Dikes	1	F	47	13
See Cont.	U.S.B.R.	Milk River			Yes	White Pump & Ditches	4	R	8	

NOTE: R—Denotes Regular Irrigation. F—Flood Irrigation.

Adequate Supply: Yes No Explain

Remarks

River Basin Milk River

Also in: Plat No. 50 Twp. 32N Rge. 33E	Plat No. Twp. Rge.	Plat No. Twp. Rge.
Plat No. Twp. Rge.	Plat No. Twp. Rge.	Plat No. Twp. Rge.

Information From:
Kenneth White

6	5	4	3	2	1
7	8	9	10	11	12
18	17	16	15	14	13
19	20	21	22	23	24
30	29	28	27	26	25
31	32	33	34	35	36

Land Ownership_____

F-1-A

County Phillips

Farm Checked: Date 7/10/67

By Joe & Bob

STATE OF MONTANA
WATER CONSERVATION BOARD
Water Resources Survey

T. 33N R. 31E Plat No. 39

Photo No. 5W-34

Legal Land Owner Dale Wehrly Address Unknown

Operator Kenneth O. White Address Saco

Water is delivered by:— 1. Private System; 2. Ditch Company; 3. State Project; 4. Federal Project; 5. Irrigation District

App. No. Decree No.	NAME OF APPROPRIATOR TO WHOM DECREED	NAME OF STREAM	Date App. Date Priority	Miner's Inches	In Use	NAME OF DITCH (Water Delivered By)	No.	R/F	Present Irr. Acres	Irrigable Acres
* See Cont.	U.S.B.R.	Milk River			Yes	White Pump and Ditch Sys.	4	R	116	32

NOTE: R—Denotes Regular Irrigation. F—Flood Irrigation.

Adequate Supply: Yes..... No..... Explain.....

Remarks.....

* Sec. 21 - T. 33N - R. 31E - SE
" 22 " " NWSW - SWNW → Total 200A - 14-06-600-6446
" 28 " " N½NE

River Basin Milk River

Also in: Plat No. Twp. Rge.	Plat No. Twp. Rge.	Plat No. Twp. Rge.
Plat No. Twp. Rge.	Plat No. Twp. Rge.	Plat No. Twp. Rge.

Information From:
Kenneth White

6	5	4	3	2	1
7	8	9	10	11	12
18	17	16	15	14	13
19	20	21	22	23	24
30	29	28	27	26	25
31	32	33	34	35	36

Land Ownership _____

F-1-A

County Phillips

Farm Checked: Date 6/22/67

By Dave & Bob

STATE OF MONTANA
WATER CONSERVATION BOARD
Water Resources Survey

T. 33N R. 31E Plat No. 39

Photo No. 4W-136, 138, 140.
5W-32, 34, 36, 82.

Legal Land Owner Kenneth O. White Address Saco

Operator Same Address Same

Water is delivered by:— 1. Private System; 2. Ditch Company; 3. State Project; 4. Federal Project; 5. Irrigation District

App. No. Decree No.	NAME OF APPROPRIATOR TO WHOM DECREED	NAME OF STREAM	Date App. Date Priority	Miner's Inches	In Use	NAME OF DITCH (Water Delivered By)	No.	R/F	Present Irr. Acres	Irrigable Acres
A-1161	Albert H. Davison	Unnamed Coulee	9/30/38	All	Yes	White Flood Dikes	1	F	21	
A-607	William H. Martin	Martins Coulee	3/18/02	600	Yes	White Flood Dikes	1	F	68	73
* See Cont.	U.S.B.R.	Milk River			Yes	White Pump & Ditch Sys.	4	R	142	
A-82	Joseph Weber	Austin Coulee	3/25/38	600	No					
A-1141	Lewis Bingham	3 Unnamed Coulee	4/2/49	200 ea	No					

NOTE: R—Denotes Regular Irrigation. F—Flood Irrigation.

Adequate Supply: Yes No Explain

Remarks

* Sec. 22 - T.33 R.31E - Lots 2, 3, 4, 10, 13 N½NW NWSW
28 " " Lots 4, 5, 6, 7, 9. N½ Total A. 320 - 14-06-600-6447
29 " " Lots 1, 3, 4, 5.

River Basin Milk River

Also in: Plat No. 50 Twp. 32N Rge. 33E	Plat No. Twp. Rge.	Plat No. Twp. Rge.
Plat No. Twp. Rge.	Plat No. Twp. Rge.	Plat No. Twp. Rge.

Information From:
Kenneth White

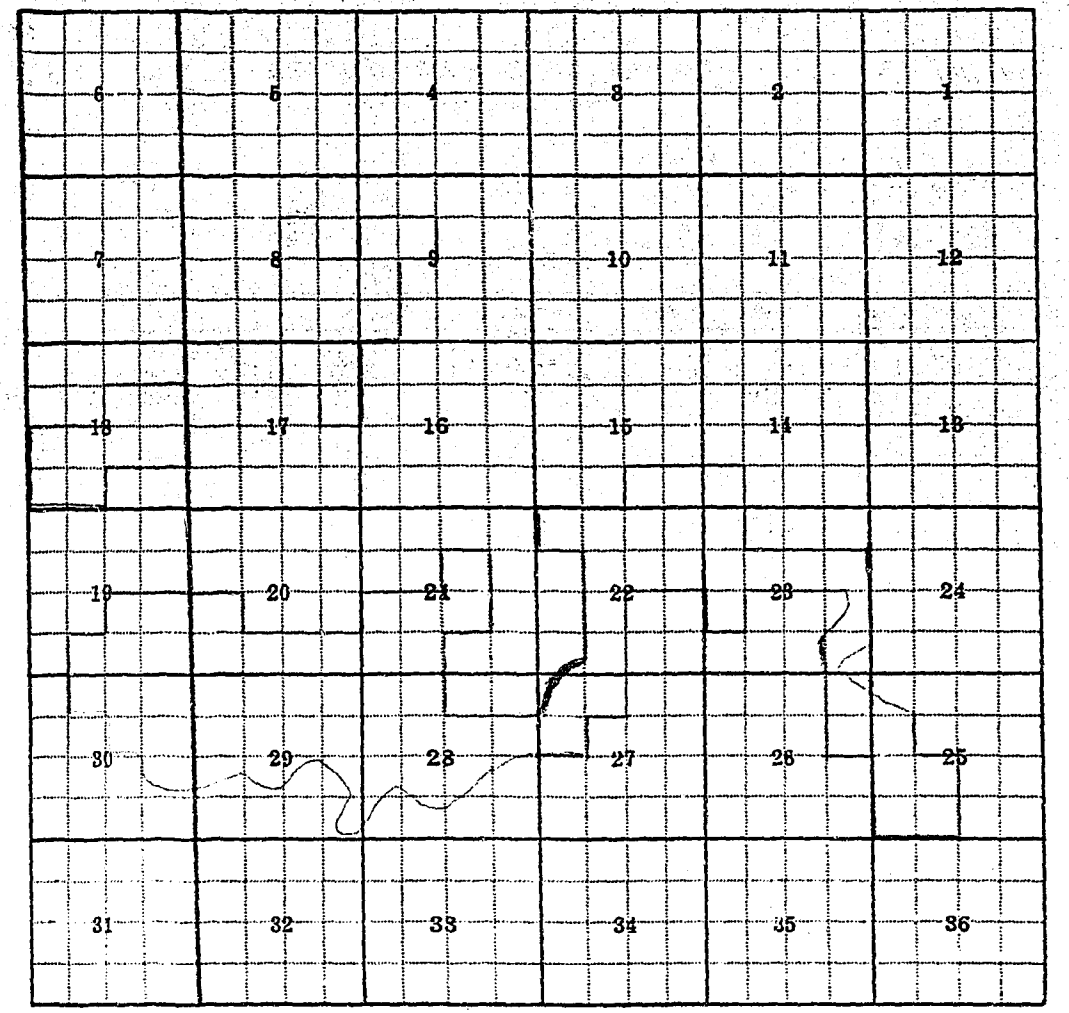

Land Ownership_____

F-1-A

County Phillips

Farm Checked: Date 7/14/67

By Joe & Bob

STATE OF MONTANA
WATER CONSERVATION BOARD
Water Resources Survey

T 33N R 32E Plat No. 40

Photo No. 16W-82

Legal Land Owner Jerome Allery (Indian) Address Unknown

Operator Adair Hotchkiss Address Whitewater, Montana

Water is delivered by:— (1.) Private System; 2. Ditch Company; 3. State Project; 4. Federal Project; 5. Irrigation District

	App. No. Decree No.	NAME OF APPROPRIATOR TO WHOM DECREED	NAME OF STREAM	Date App. Date Priority	Miner's Inches	In Use	NAME OF DITCH (Water Delivered By)	No.	R/F	Present Irr. Acres	Irrigable Acres
*	A-1045	Gayton Armstrong	Whitewater Creek	10/27/13	200	Yes	Hotchkiss Ditches & Dikes	1	R	32	43
*	A-1068	Lincoln H. Mills	Whitewater Creek	11/3/98	5,000	Yes	Hotchkiss Ditches & Dikes	1	R		

NOTE: R—Denotes Regular Irrigation. F—Flood Irrigation.

Adequate Supply: Yes..... No..... Explain.....

Remarks

The two (2) WIRs shown above are used by A. Hotchkiss on Indian land so plated.

River Basin Milk River

Also in: Plat No..... Twp..... Rge..... Plat No..... Twp..... Rge..... Plat No..... Twp..... Rge.....
Plat No..... Twp..... Rge..... Plat No..... Twp..... Rge..... Plat No..... Twp..... Rge.....

Information From:
Adair Hotchkiss

6	5	4	3	2	1
7	8	9	10	11	12
18	17	16	15	14	13
19	20	21	22	23	24
30	29	28	27	26	25
31	32	33	34	35	36

Land Ownership_____

F-1-A

County Phillips

Farm Checked: Date 7/14/67

By Joe & Bob

STATE OF MONTANA
WATER CONSERVATION BOARD
Water Resources Survey

T 33N R 32E Plat No 40

Photo No 5W-39

Legal Land Owner Blue Bro's (Wallace, Archie, & Robert) Address Malta

Operator c/o Colgate Robinson Address Same

Water is delivered by:— 1. Private System; 2. Ditch Company; 3. State Project; 4. Federal Project; 5. Irrigation District

App. No. Decree No.	NAME OF APPROPRIATOR TO WHOM DECREED	NAME OF STREAM	Date App. Date Priority	Miner's Inches	In Use	NAME OF DITCH (Water Delivered By)	No.	R/F	Present Irr. Acres	Irrigable Acres
A-1060	Sandy A. Martin	Whitewater Creek	11/25/08	500	No				0	93
A-1068	Lincoln H. Mills	Whitewater Creek	11/03/98	5,000	No				0	95

NOTE: R—Denotes Regular Irrigation. F—Flood Irrigation.

Adequate Supply: Yes ..... No ..... Explain .....

Remarks .....

River Basin Milk River

Information From: Colgate Robinson

Also in: Plat No.	Twp.	Rge.	Plat No.	Twp.	Rge.	Plat No.	Twp.	Rge.
60	31N	33E						
Plat No.	Twp.	Rge.	Plat No.	Twp.	Rge.	Plat No.	Twp.	Rge.

6	5	4	3	2	1
7	8	9	10	11	12
18	17	16	15	14	13
19	20	21	22	23	24
30	29	28	27	26	25
31	32	33	34	35	36

Land Ownership_____

F-1-A

County Phillips

Farm Checked: Date 7/27/67

By Joe & Bob E.

STATE OF MONTANA
WATER CONSERVATION BOARD
Water Resources Survey

T 33N R 32E Plat No. 40

Photo No. 16W-82

Legal Land Owner Wm. Herman Address Whitewater, Montana

Operator Same Address

Water is delivered by:— 1. Private System; 2. Ditch Company; 3. State Project; 4. Federal Project; 5. Irrigation District

App. No. Decree No.	NAME OF APPROPRIATOR TO WHOM DECREED	NAME OF STREAM	Date App. Date Priority	Miner's Inches	In Use	NAME OF DITCH (Water Delivered By)	No.	R/F	Present Irr. Acres	Irrigable Acres
A-1068	Lincoln H. Mills	Whitewater Creek	11/3/98	5,000	No				0	53
A-1045	Gayton Armstrong	Whitewater Creek	10/27/13	200	No				0	

NOTE: R—Denotes Regular Irrigation. F—Flood Irrigation.

Adequate Supply: Yes..... No..... Explain.....

Remarks.....

River Basin Milk River

Also in: Plat No. Twp. Rge.	Plat No. Twp. Rge.	Plat No. Twp. Rge.
Plat No. Twp. Rge.	Plat No. Twp. Rge.	Plat No. Twp. Rge.

Information From:

Adair Hotchkiss

6	5	4	3	2	1
7	8	9	10	11	12
18	17	16	15	14	13
19	20	21	22	23	24
30	29	28	27	26	25
31	32	33	34	35	36

Land Ownership_____

F-1-A

County Phillips

STATE OF MONTANA
WATER CONSERVATION BOARD
Water Resources Survey

T.33N R.32E Plat No. 40

Farm Checked: Date 6/27/67

Photo No. 16W-81, 82, 84. - 5W-40, 41 - 4W-125, 135

By Joe & Bob

Legal Land Owner Hotchkiss Ranches Inc. Address Whitewater, Montana

Operator Adair Hotchkiss Address Same

Water is delivered by:— (1) Private System; 2. Ditch Company; 3. State Project; (4) Federal Project; 5. Irrigation District

App. No. Decree No.	NAME OF APPROPRIATOR TO WHOM DECREED	NAME OF STREAM	Date App. Date Priority	Miner's Inches	In Use	NAME OF DITCH (Water Delivered By)	No.	R/F	Present Irr. Acres	Irrigable Acres
A-1068	Lincoln H. Mills	Whitewater Creek	11/3/98	5,000	Yes	Adair Ditch Sys.	1	R	212	293
A-1045	Gayton Armstrong	Whitewater Creek	10/27/13	200	Yes	Adair Ditch Sys.	1	R		
A-193	Edwin A. Kester	Bell Coulee	11/1/14	480	Yes*	Diversion Dam	1	F	73	
A-1136	Susan Bell	Unnamed Coulee	6/18/03	600	Yes**	Natural Drainage Ditch	1	F		
A-843	J. W. Williams	Shot Gun Creek	6/21/97		No					
A-1922	L. H. Mills	Unnamed Spring	4/17/98	All	No					
A-1067	L. H. Mills	Whitewater Creek	10/1/98	500	No					
A-1293	Joseph Weber	Unnamed Coulee	5/15/11	120	No					
A-1292	Joseph Weber	Unnamed Coulee	10/10/00	120	No					
*** See Cont.	U.S.B.R.	Milk River			Yes	Adair Pump & Ditches	4	R	42	

NOTE: R—Denotes Regular Irrigation. F—Flood Irrigation.

Adequate Supply: Yes..... No..... Explain.....

Remarks.....

* Water supply for the appropriation is diverted into Whitewater Creek by existing dam located in Bell Coulee.
** Water supply is dumped into Whitewater Creek near the point of appropriation.
*** Hotchkiss Ranches Inc. operate Adair Hotchkiss does not have a pump cont. in Sec. 30 - T. - 33N - R. 32E - Plat. 40. The Irr. for which Adair has a pump cont. is in Sec. 25 - T. 33N - R. 31 only but some of the Irr. approx. 60A extends into Sec. 30 - T.33N - R. 32E.

River Basin Milk River

Also in:								
Plat No. 39	Twp. 33N	Rge. 31E	Plat No. 31	Twp. 34N	Rge. 32E	Plat No. 50	Twp. 32N	Rge. 33E
Plat No.	Twp.	Rge.	Plat No.	Twp.	Rge.	Plat No.	Twp.	Rge.

Information From: Adair Hotchkiss

6	5	4	3	2	1
7	8	9	10	11	12
18	17	16	15	14	13
19	20	21	22	23	24
30	29	28	27	26	25
31	32	33	34	35	36

Land Ownership

F-1-A

County Phillips

Farm Checked: Date 7/14/67

By Joe & Bob

STATE OF MONTANA
WATER CONSERVATION BOARD
Water Resources Survey

T. 33N R. 32E Plat No. 40

Photo No. 5W-40

Legal Land Owner Ida Martin Address Unknown

Operator Adair Hotchkiss Address Whitewater, Montana

Water is delivered by:— 1. Private System; 2. Ditch Company; 3. State Project; 4. Federal Project; 5. Irrigation District

App. No. Decree No.	NAME OF APPROPRIATOR TO WHOM DECREED	NAME OF STREAM	Date App. Date Priority	Miner's Inches	In Use	NAME OF DITCH (Water Delivered By)	No.	R/F	Present Irr. Acres	Irrigable Acres
A-1058	Ida Martin	Whitewater Creek	11/25/08	500	No					

NOTE: R—Denotes Regular Irrigation. F—Flood Irrigation.

Adequate Supply: Yes ..... No ..... Explain .....

Remarks .....

River Basin Milk River

Also in: Plat No.	Twp.	Rge.	Plat No.	Twp.	Rge.	Plat No.	Twp.	Rge.
Plat No.	Twp.	Rge.	Plat No.	Twp.	Rge.	Plat No.	Twp.	Rge.

Information From:

Adair Hotchkiss

6	5	4	3	2	1
7	8	9	10	11	12
18	17	16	15	14	13
19	20	21	22	23	24
30	29	28	27	26	25
31	32	33	34	35	36

Land Ownership_____

F-1-A

County Phillips

Farm Checked: Date 6/27/67

By Joe & Bob E.

STATE OF MONTANA
WATER CONSERVATION BOARD
Water Resources Survey

T.33N R.32E Plat No. 40

Photo No. 5W-39

Legal Land Owner State Of Montana Address

Operator Adair Hotchkiss Address Whitewater, Montana

Water is delivered by:— 1. Private System; 2. Ditch Company; 3. State Project; 4. Federal Project; 5. Irrigation District

App. No. Decree No.	NAME OF APPROPRIATOR TO WHOM DECREED	NAME OF STREAM	Date App. Date Priority	Miner's Inches	In Use	NAME OF DITCH (Water Delivered By)	No.	R/F	Present Irr. Acres	Irrigable Acres
A-1068	Lincoln H. Mills	Whitewater Creek	11/03/95	5,000	No				0	100

NOTE: R—Denotes Regular Irrigation. F—Flood Irrigation.

Adequate Supply: Yes No Explain

Remarks

River Basin Milk River

Also in: Plat No. Twp. Rge.	Plat No. Twp. Rge.	Plat No. Twp. Rge.
Plat No. Twp. Rge.	Plat No. Twp. Rge.	Plat No. Twp. Rge.

Information From:

Adair Hotchkiss

6	5	4	3	2	1
7	8	9	10	11	12
18	17	16	15	14	13
19	20	21	22	23	24
30	29	28	27	26	25
31	32	33	34	35	36

Land Ownership_____

F-1-A

County Phillips

Farm Checked: Date 7/27/67

By Joe & Bob

STATE OF MONTANA
WATER CONSERVATION BOARD
Water Resources Survey

T 33N R 32E Plat No. 40

Photo No. 5W-40

Legal Land Owner U.S.A. Address

Operator Adair Hotchkiss Address Whitewater, Montana

Water is delivered by:— (1) Private System; 2. Ditch Company; 3. State Project; 4. Federal Project; 5. Irrigation District

App. No. Decree No.	NAME OF APPROPRIATOR TO WHOM DECREED	NAME OF STREAM	Date App. Date Priority	Miner's Inches	In Use	NAME OF DITCH (Water Delivered By)	No.	R/F	Present Irr. Acres	Irrigable Acres
A-1136	Susan Bell	Unnamed Coulee	6/18/03	600	Yes*	Natural Drainage Ditch & Hotchkiss Dikes	1	F	4	
A-1068	Lincoln H. Mills	Whitewater Creek	11/3/98	5,000	Yes	Hotchkiss ditch & dikes	1	F	70	
A-1045	Gayton Armstrong	Whitewater Creek	10/27/13	200	Yes	Hotchkiss ditch & dikes	1	F		

NOTE: R—Denotes Regular Irrigation. F—Flood Irrigation.

Adequate Supply: Yes No Explain

Remarks

* Water supply is dumped into Whitewater Creek near point of Appropriation.

River Basin Milk River

Also in: Plat No. Twp. Rge. | Plat No. Twp. Rge. | Plat No. Twp. Rge.
Plat No. Twp. Rge. | Plat No. Twp. Rge. | Plat No. Twp. Rge.

Information From:
Adair Hotchkiss

X = Hotch Kiss
leasing From U.S.A.

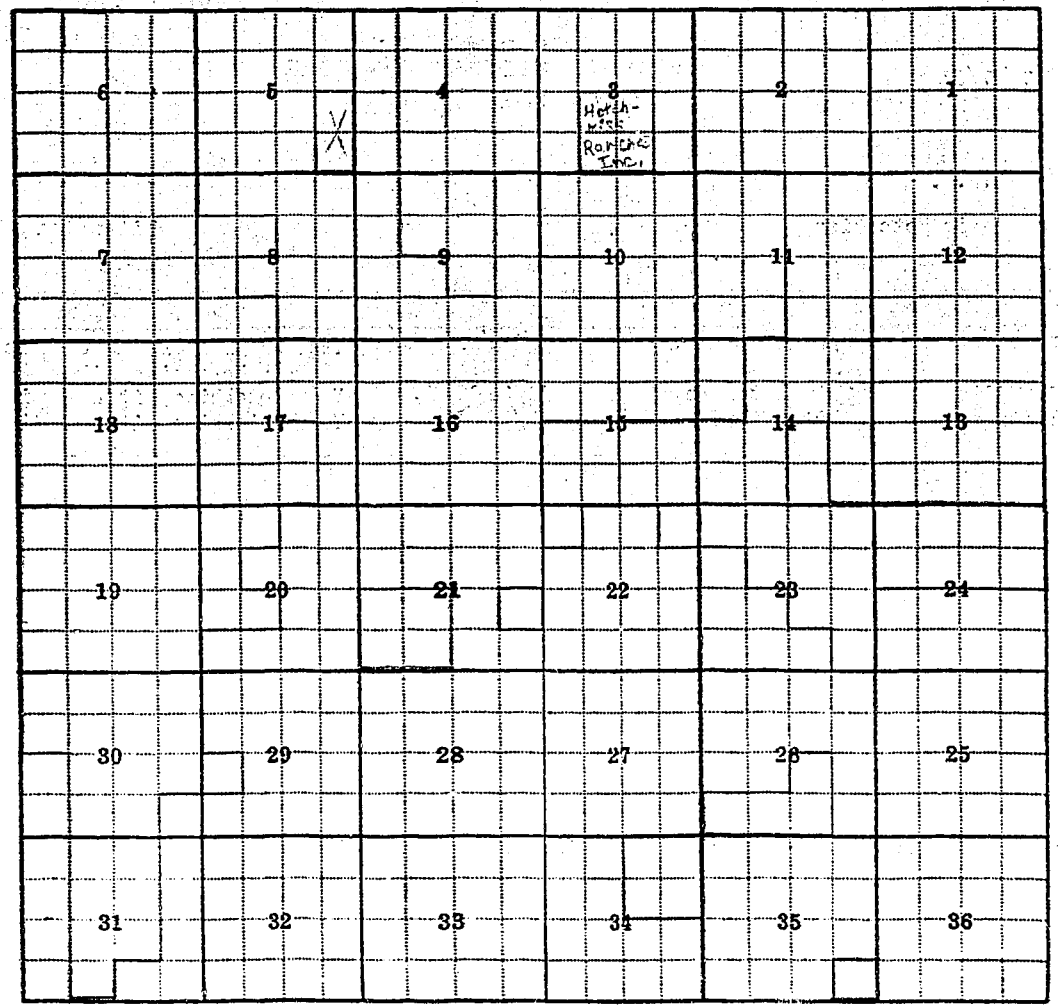

Land Ownership

F-1-A

County Phillips

Farm Checked: Date 7/12/67

By AI

STATE OF MONTANA
WATER CONSERVATION BOARD
Water Resources Survey

T 33N R 33E Plat No. 41

Photo No. 4W-121

Legal Land Owner Ruth C. Dull Address Saco

Operator Address

Water is delivered by:— 1. Private System; 2. Ditch Company; 3. State Project; 4. Federal Project; 5. Irrigation District

App. No. Decree No.	NAME OF APPROPRIATOR TO WHOM DECREED	NAME OF STREAM	Date App. Date Priority	Miner's Inches	In Use	NAME OF DITCH (Water Delivered By)	No.	R/F	Present Irr. Acres	Irrigable Acres
A-902	Christine Marie Kappel	Stinky Creek	1/13/04	2,200	No					

NOTE: R—Denotes Regular Irrigation. F—Flood Irrigation.

Adequate Supply: Yes No Explain

Remarks

River Basin Milk River

Also in:								
Plat No.	Twp.	Rge.	Plat No.	Twp.	Rge.	Plat No.	Twp.	Rge.
Plat No.	Twp.	Rge.	Plat No.	Twp.	Rge.	Plat No.	Twp.	Rge.

Information From:

Ruth C. Dull

6	5	4	3	2	1
7	8	9	10	11	12
18	17	16	15	14	13
19	20	21	22	23	24
30	29	28	27	26	25
31	32	33	34	35	36

Land Ownership_____

F-1-A

County Phillips

Farm Checked: Date 8/25/67

By Al

STATE OF MONTANA
WATER CONSERVATION BOARD
Water Resources Survey

T.33N R.33E Plat No. 41

Photo No. 11W-87

Legal Land Owner C. T. Glascock Address Saco

Operator Everett Hanson Address Saco

Water is delivered by:— 1. Private System; 2. Ditch Company; 3. State Project; 4. Federal Project; 5. Irrigation District

App. No. Decree No.	NAME OF APPROPRIATOR TO WHOM DECREED	NAME OF STREAM	Date App. Date Priority	Miner's Inches	In Use	NAME OF DITCH (Water Delivered By)	No.	R/F	Present Irr. Acres	Irrigable Acres
A-1180	C. T. Glascock	Unnamed Coulee	6/1/20	200	Stock		1			

NOTE: R—Denotes Regular Irrigation. F—Flood Irrigation.

Adequate Supply: Yes..... No..... Explain.....

Remarks.....

River Basin Milk River

Also in: Plat No. Twp. Rge.	Plat No. Twp. Rge.	Plat No. Twp. Rge.
Plat No. Twp. Rge.	Plat No. Twp. Rge.	Plat No. Twp. Rge.

Information From:

Everett Hanson

6	5	4	3	2	1
7	8	9	10	11	12
18	17	16	15	14	13
19	20	21	22	23	24
30	29	28	27	26	25
31	32	33	34	35	36

Land Ownership.....

F-1-A

County Phillips

Farm Checked: Date 8/24/67

By Al

STATE OF MONTANA
WATER CONSERVATION BOARD
Water Resources Survey

T 33N R 33E Plat No. 41

Photo No. 11W-89, 11W-87

Legal Land Owner Everett Hanson Address Saco

Operator Address

Water is delivered by:— 1. Private System; 2. Ditch Company; 3. State Project; 4. Federal Project; 5. Irrigation District

App. No. Decree No.	NAME OF APPROPRIATOR TO WHOM DECREED	NAME OF STREAM	Date App. Date Priority	Miner's Inches	In Use	NAME OF DITCH (Water Delivered By)	No.	R/F	Present Irr. Acres	Irrigable Acres
A-1238	Arthur Olson	Unnamed Coulee & Tribs.	11/30/49	All	No					

NOTE: R—Denotes Regular Irrigation. F—Flood Irrigation.

Adequate Supply: Yes..... No..... Explain

Remarks

River Basin Milk River

Also in: Plat No..... Twp..... Rge..... Plat No..... Twp..... Rge..... Plat No..... Twp..... Rge.....
Plat No..... Twp..... Rge..... Plat No..... Twp..... Rge..... Plat No..... Twp..... Rge.....

Information From:
Everett Hanson

6	5	4	3	2	1
7	8	9	10	11	12
18	17	16	15	14	13
19	20	21	22	23	24
30	29	28	27	26	25
31	32	33	34	35	36

Land Ownership

F-1-A

County Phillips

Farm Checked: Date 8/25/67

By Al

STATE OF MONTANA
WATER CONSERVATION BOARD
Water Resources Survey

T 33N R 33E Plat No. 41

Photo No. 5W-43, 4W-123

Legal Land Owner Hotchkiss Ranch Inc. Address Saco

Operator Address

Water is delivered by:— (1.) Private System; 2. Ditch Company; 3. State Project; 4. Federal Project; 5. Irrigation District

App. No. Decree No.	NAME OF APPROPRIATOR TO WHOM DECREED	NAME OF STREAM	Date App. Date Priority	Miner's Inches	In Use	NAME OF DITCH (Water Delivered By)	No.	R/F	Present Irr. Acres	Irrigable Acres
A-1240	Theorodore Olson	Unnamed Coulee	11/30/49	All ~~[illegible]~~	No					
Use	Hotchkiss Ranch Inc.	Unnamed Coulee	1950's		Yes	Hotchkiss dikes	1	F	42	0

NOTE: R—Denotes Regular Irrigation. F—Flood Irrigation.

Adequate Supply: Yes ..... No ..... Explain .....

Remarks .....

River Basin Milk River

Also in: Plat No. ..... Twp. ..... Rge. ..... Plat No. ..... Twp. ..... Rge. ..... Plat No. ..... Twp. ..... Rge. .....
Plat No. ..... Twp. ..... Rge. ..... Plat No. ..... Twp. ..... Rge. ..... Plat No. ..... Twp. ..... Rge. .....

Information From:
Adair Hotchkiss

6	5	4	3	2	1
7	8	9	10	11	12
18	17	16	15	14	13
19	20	21	22	23	24
30	29	28	27	26	25
31	32	33	34	35	36

Land Ownership _____

_____

_____

F-1-A

County Phillips

Farm Checked: Date 7/12/67

By Al

STATE OF MONTANA
WATER CONSERVATION BOARD
Water Resources Survey

T.32N R.33E Plat No. 41

Photo No. 4W-121, 4W-120
5W-47, 5W-45, 16W-89

Legal Land Owner Christine Kappel Address

Operator Harold Kappel Address Saco

Water is delivered by:— (1) Private System; 2. Ditch Company; 3. State Project; 4. Federal Project; 5. Irrigation District

App. No. Decree No.	NAME OF APPROPRIATOR TO WHOM DECREED	NAME OF STREAM	Date App. Date Priority	Miner's Inches	In Use	NAME OF DITCH (Water Delivered By)	No.	R/F	Present Irr. Acres	Irrigable Acres
A-902	Christine Marie Kappel	Stinky Creek	1/13/04	2,200	Yes	Kappel dams & dikes	1	F		
A-896	Ella G. or Herbert Birum	Stinky Creek	1/13/04	2,200	Yes	Kappel dams & dikes	1	F	123	0
A-898	Ella G. or Herbert Birum	Stinky Creek or Wagon Cr.	1/2/08	3,200	Yes	Kappel dams & dikes	1	F		

NOTE: R—Denotes Regular Irrigation. F—Flood Irrigation.

Adequate Supply: Yes ..... No ..... Explain .....

Remarks .....

River Basin Milk River

Also in: Plat No.	Twp.	Rge.	Plat No.	Twp.	Rge.	Plat No.	Twp.	Rge.
Plat No.	Twp.	Rge.	Plat No.	Twp.	Rge.	Plat No.	Twp.	Rge.

Information From:
Harold Kappel

6	5	4	3	2	1
7	8	9	10	11	12
18	17	16	15	14	13
19	20	21	22	23	24
30	29	28	27	26	25
31	32	33	34	35	36

Land Ownership_____

F-1-A

County Phillips

Farm Checked: Date 7/12/67

By Al

STATE OF MONTANA
WATER CONSERVATION BOARD
Water Resources Survey

T 33N R 33E Plat No. 41

Photo No. 5W-47, 5W-45, 4W-121, 4W-120, 5W-43

Legal Land Owner Harold Kappel Address Saco

Operator Address

Water is delivered by:— (1.) Private System; 2. Ditch Company; 3. State Project; 4. Federal Project; 5. Irrigation District

App. No. Decree No.	NAME OF APPROPRIATOR TO WHOM DECREED	NAME OF STREAM	Date App. Date Priority	Miner's Inches	In Use	NAME OF DITCH (Water Delivered By)	No.	R/F	Present Irr. Acres	Irrigable Acres
A-902	Christine Marie Kappel	Stinky Creek	1/13/04	2,200	Yes	Kappel dams & dikes	1	F		
A-896	Ella G. & Herbert Birum	Stinky Creek	1/13/04	2,200	Yes	Kappel dams & dikes	1	F	7	0
A-898	Ella G. & Herbert Birum	Stinky & Wagon Creek	1/2/08	3,200	Yes	Kappel dams & dikes	1	F		

NOTE: R—Denotes Regular Irrigation. F—Flood Irrigation.

Adequate Supply: Yes No Explain

Remarks

River Basin Milk River

Also in: Plat No. 50 Twp. 32N Rge. 33E | Plat No. Twp. Rge. | Plat No. Twp. Rge.
Plat No. Twp. Rge. | Plat No. Twp. Rge. | Plat No. Twp. Rge.

Information From: Harold Kappel

6	5	4	3	2	1
7	8	9	10	11	12
18	17	16	15	14	13
19	20	21	22	23	24
30	29	28	27	26	25
31	32	33	34	35	36

Land Ownership_____

F-1-A

County Phillips

Farm Checked: Date 7/11/67

By Al

STATE OF MONTANA
WATER CONSERVATION BOARD
Water Resources Survey

T 33N R 33E Plat No. 41

Photo No. 16W-88, 16W-89
16W-91

Legal Land Owner Myrtle Kollman Address

Operator Wm. Brosseau Address Saco

Water is delivered by:— 1. Private System; 2. Ditch Company; 3. State Project; 4. Federal Project; 5. Irrigation District

App. No. Decree No.	NAME OF APPROPRIATOR TO WHOM DECREED	NAME OF STREAM	Date App. Date Priority	Miner's Inches	In Use	NAME OF DITCH (Water Delivered By)	No.	R/F	Present Irr. Acres	Irrigable Acres
A-1238	Arthur Olson	Unnamed Coulee-Tribs.	11/30/49	All	No					

NOTE: R—Denotes Regular Irrigation. F—Flood Irrigation.

Adequate Supply: Yes..... No..... Explain.....

Remarks.....

River Basin Milk River

Also in: Plat No. 50 Twp. 32N Rge. 33E	Plat No. Twp. Rge.	Plat No. Twp. Rge.
Plat No. Twp. Rge.	Plat No. Twp. Rge.	Plat No. Twp. Rge.

Information From:

Wm. Brosseau