6	5	4	3	2	1
7	8	9	10	11	12
18	17	16	15	14	13
19	20	21	22	23	24
30	29	28	27	26	25
31	32	33	34	35	36

Land Ownership

F-1-A

County Phillips

Farm Checked: Date 8/23/67

By Al

STATE OF MONTANA
WATER CONSERVATION BOARD
Water Resources Survey

T 34N R 33E Plat No. 32

Photo No. 11W-14, 11W-12

Legal Land Owner Roger L. Simonson Address Whitewater

Operator Address

Water is delivered by:— 1. Private System; 2. Ditch Company; 3. State Project; 4. Federal Project; 5. Irrigation District

App. No. Decree No.	NAME OF APPROPRIATOR TO WHOM DECREED	NAME OF STREAM	Date App. Date Priority	Miner's Inches	In Use	NAME OF DITCH (Water Delivered By)	No.	R/F	Present Irr. Acres	Irrigable Acres
A-905	Roger L. Simonson	Stinky Creek	10/1/48	40	No			R	0	7
A-906	S. A. Simonson	Stinky Creek	10/1/48	1,600	No			S		

NOTE: R—Denotes Regular Irrigation. F—Flood Irrigation.

Adequate Supply: Yes..... No..... Explain.....

Remarks.....

River Basin Milk River

Information From: Roger Simonson

Also in: Plat No. 23 Twp. 35N Rge. 33E | Plat No. Twp. Rge. | Plat No. Twp. Rge.
Plat No. Twp. Rge. | Plat No. Twp. Rge. | Plat No. Twp. Rge.

6	5	4	3	2	1
7	8	9	10	11	12
18	17	16	15	14	13
19	20	21	22	23	24
30	29	28	27	26	25
31	32	33	34	35	36

Land Ownership_____

_____

_____

F-1-A

County Phillips

Farm Checked: Date 8/23/67

By Al

STATE OF MONTANA
WATER CONSERVATION BOARD
Water Resources Survey

T 34N R 33E Plat No. 32

Photo No. 11W-14

Legal Land Owner S. A. Simonson Address

Operator Roger Simonson Address Whitewater

Water is delivered by:— 1. Private System; 2. Ditch Company; 3. State Project; 4. Federal Project; 5. Irrigation District

App. No. Decree No.	NAME OF APPROPRIATOR TO WHOM DECREED	NAME OF STREAM	Date App. Date Priority	Miner's Inches	In Use	NAME OF DITCH (Water Delivered By)	No.	R/F	Present Irr. Acres	Irrigable Acres
A-906	S. A. Simonson	Stinky Creek	10/1/48	1,600	No					

NOTE: R—Denotes Regular Irrigation. F—Flood Irrigation.

Adequate Supply: Yes..... No..... Explain.....

Remarks.....

River Basin Milk River

Also in: Plat No. Twp. Rge.	Plat No. Twp. Rge.	Plat No. Twp. Rge.
Plat No. Twp. Rge.	Plat No. Twp. Rge.	Plat No. Twp. Rge.

Information From:
Roger Simonson

6	5	4	3	2	1
7	8	9	10	11	12
18	17	16	15	14	13
19	20	21	22	23	24
30	29	28	27	26	25
31	32	33	34	35	36

Land Ownership_____

F-1-A

County Phillips

STATE OF MONTANA
WATER CONSERVATION BOARD
Water Resources Survey

T. 34N R. 34E Plat No. 33

Farm Checked: Date 9/5/67

Photo No. 5W-158, 160

By Al

Legal Land Owner John H. Barton Address Saco

Operator Address

Water is delivered by:— 1. Private System; 2. Ditch Company; 3. State Project; 4. Federal Project; 5. Irrigation District

App. No. Decree No.	NAME OF APPROPRIATOR TO WHOM DECREED	NAME OF STREAM	Date App. Date Priority	Miner's Inches	In Use	NAME OF DITCH (Water Delivered By)	No.	R/F	Present Irr. Acres	Irrigable Acres
A-702	Emma C. Wright	Poplar Coulee	7/10/02	1,000	Yes	Barton ditch & dikes	1	F	107	0
A-705	Daniel Riegle	Porcupine Creek	6/23/11	400	Yes	Barton ditch & dikes	1	F		

NOTE: R—Denotes Regular Irrigation. F—Flood Irrigation.

Adequate Supply: Yes No Explain

Remarks

River Basin Milk River

Also in: Plat No. 42 Twp. 33N Rge. 34E | Plat No. Twp. Rge. | Plat No. Twp. Rge.
Plat No. Twp. Rge. | Plat No. Twp. Rge. | Plat No. Twp. Rge.

Information From:
John Barton

6	5	4	3	2	1
7	8	9	10	11	12
18	17	16	15	14	13
19	20	21	22	23	24
30	29	28	27	26	25
31	32	33	34	35	36

Land Ownership_____

F-1-A

County Phillips

STATE OF MONTANA
WATER CONSERVATION BOARD
Water Resources Survey

T.34N R.34E Plat No. 33

Farm Checked: Date 8/30/67

Photo No. 5W-171, 11W-6, 5W-169
11W-4

By Al

Legal Land Owner Leo & Aldon Bergtoll Address Saco

Operator Address

Water is delivered by:— (1.) Private System; 2. Ditch Company; (3.) State Project; 4. Federal Project; 5. Irrigation District

App. No. Decree No.	NAME OF APPROPRIATOR TO WHOM DECREED	NAME OF STREAM	Date App. Date Priority	Miner's Inches	In Use	NAME OF DITCH (Water Delivered By)	No.	R/F	Present Irr. Acres	Irrigable Acres
* See Ass'n State Water Conservation Bd.		Frenchman Creek			Yes	Bergtoll pump & ditches	3	R		
A-966	Milton J. Olson	Tracy Coulee	12/1/52	All	No					
A-889	John W. Sommerville	Spring Coulee	3/13/10	600	No					
D-9	Bertha D. Wright	Frenchman Creek	10/2/05	135	Yes	Bergtoll pump & ditches	1	R		
D-9	Bertha D. Wright	Rattlesnake Coulee	11/13/97	525	Yes	Bergtoll dam & dikes	1	F	72	72
D-9	Bertha D. Wright	Corrall Coulee	6/23/01	450	No					
D-10	Wesley C. Wright	Frenchman Creek	4/9/10	45	Yes	Bergtoll pump & ditches	1	R	23	
D-10	Wesley C. Wright	Three Chimney Coulee	8/12/07	120	Yes	Bergtoll dam & dikes	1	F	42	0
D-10	Wesley C. Wright	Rock Coulee	2/7/08	180	No					
D-10	Wesley C. Wright	Brush Coulee	6/3/11	180	Yes	Bergtoll dam & dike	1	F	2	0
D-15	James E. Wightman	Box Elder Coulee	11/21/02	355	No					

NOTE: R—Denotes Regular Irrigation. F—Flood Irrigation.

Adequate Supply: Yes..... No..... Explain.....

Remarks

* Has 400 A/F in Frenchman Water Users Ass'n.

River Basin Milk River

Also in: Plat No. 26 Twp. 34N Rge. 35E	Plat No. ..... Twp. ..... Rge.	Plat No. ..... Twp. ..... Rge. .....
Plat No. ..... Twp. ..... Rge.	Plat No. ..... Twp. ..... Rge.	Plat No. ..... Twp. ..... Rge. .....

Information From:
Leo Bergtoll

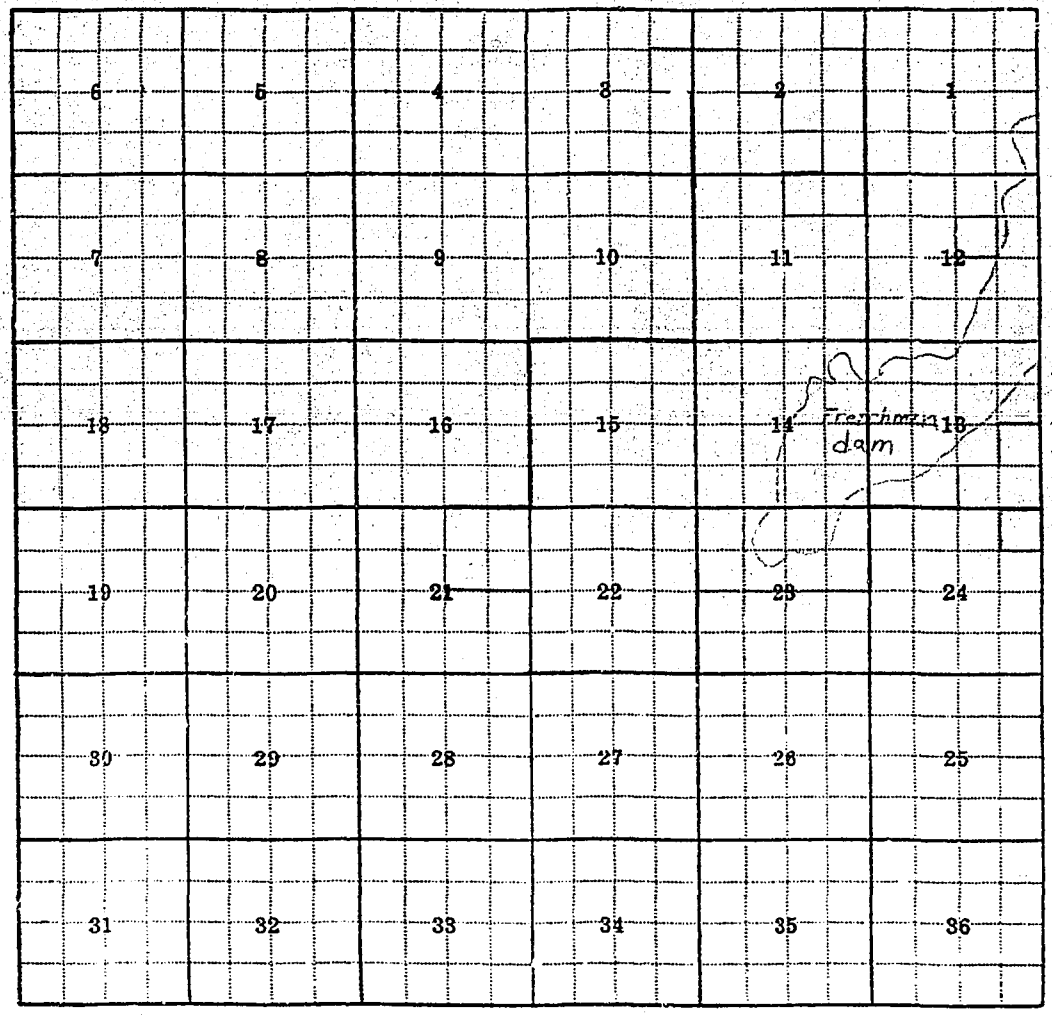

Land Ownership _____

_____

_____

F-1-A

County Phillips

STATE OF MONTANA
WATER CONSERVATION BOARD
Water Resources Survey

T.34N R.34E Plat No. 33

Farm Checked: Date 9/5/67

Photo No. 5W-158, 5W-160
11W-8 5W-173

By Al

Legal Land Owner David W. Erickson Address Saco

Operator Address

Water is delivered by:— 1. Private System; 2. Ditch Company; 3. State Project; 4. Federal Project; 5. Irrigation District

App. No. Decree No.	NAME OF APPROPRIATOR TO WHOM DECREED	NAME OF STREAM	Date App. Date Priority	Miner's Inches	In Use	NAME OF DITCH (Water Delivered By)	No.	R/F	Present Irr. Acres	Irrigable Acres
D-10	Wesley C. Wright	Frenchman Creek	4/9/10	45	No					—
D-10	Wesley C. Wright	Three Chimney Coulee	8/12/07	120	No					
D-10	Wesley C. Wright	Rock Coulee	2/7/08	180	No					
D-10	Wesley C. Wright	Brush Coulee	6/3/11	180	No					
* A-700	Amber Hess	Poplar Coulee	10/3/04	1,200	Yes	Barton, Erickson ditch	1	F	0	130

NOTE: R—Denotes Regular Irrigation. F—Flood Irrigation.

Adequate Supply: Yes ..... No ..... Explain .....

Remarks

* A-700 is Listed in NLD.

Note: At present J. Barton has first right on Poplar Coulee for some 25 second feet of water and has been using all water that this coulee will run. They are in the process of installing a measuring device so Erickson can take all excess water available for irrigation. Erickson is also making plans to build dikes south of the point of diversion on Poplar Coulee. Shown as present potential.

River Basin Milk River

Also in: Plat No. ..... Twp. ..... Rge.	Plat No. ..... Twp. ..... Rge.	Plat No. ..... Twp. ..... Rge. .....
Plat No. ..... Twp. ..... Rge.	Plat No. ..... Twp. ..... Rge.	Plat No. ..... Twp. ..... Rge. .....

Information From:
David W. Erickson

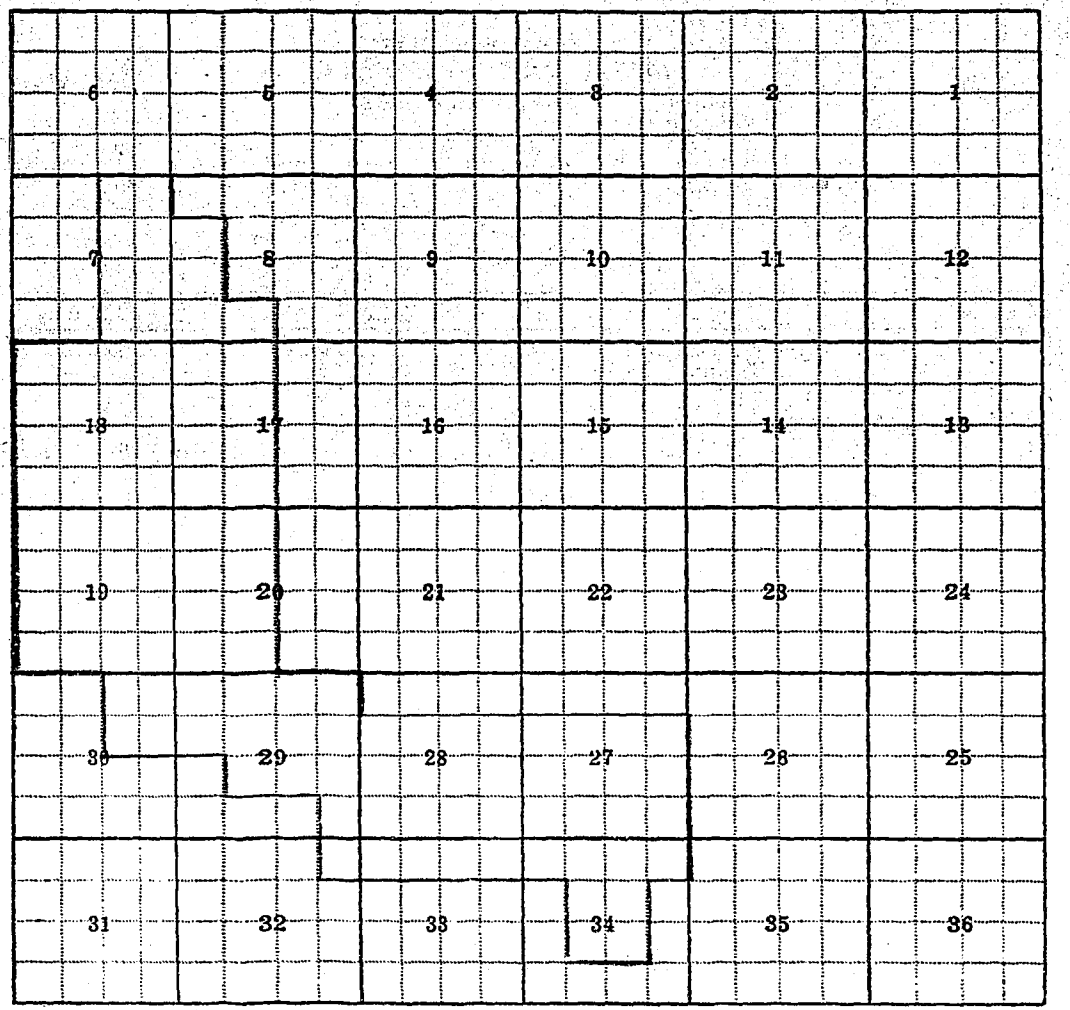

Land Ownership_____

F-1-A

County Phillips

Farm Checked: Date 9/7/67

By Al

STATE OF MONTANA
WATER CONSERVATION BOARD
Water Resources Survey

T 34N R 34E Plat No. 33

Photo No. 5W-173

Legal Land Owner Otto H. Kienitz Address Saco

Operator Address

Water is delivered by:— 1. Private System; 2. Ditch Company; 3. State Project; 4. Federal Project; 5. Irrigation District

App. No. Decree No.	NAME OF APPROPRIATOR TO WHOM DECREED	NAME OF STREAM	Date App. Date Priority	Miner's Inches	In Use	NAME OF DITCH (Water Delivered By)	No.	R/F	Present Irr. Acres	Irrigable Acres
D-10	Wesley C. Wright	Frenchman Creek	4/9/10	45	No					
D-10	Wesley C. Wright	Three Chimney Coulee	8/12/07	120	No					
D-10	Wesley C. Wright	Rock Coulee	2/7/08	180	No					
D-10	Wesley C. Wright	Brush Coulee	6/3/11	180	No					

NOTE: R—Denotes Regular Irrigation. F—Flood Irrigation.

Adequate Supply: Yes..... No..... Explain

Remarks

River Basin Milk River

Also in: Plat No.	Twp.	Rge.	Plat No.	Twp.	Rge.	Plat No.	Twp.	Rge.
Plat No.	Twp.	Rge.	Plat No.	Twp.	Rge.	Plat No.	Twp.	Rge.

Information From:

Otto H. Kienitz

6	5	4	3	2	1
7	8	9	10	11	12
18	17	16	15	14	13
19	20	21	22	23	24
30	29	28	27	26	25
31	32	33	34	35	36

Land Ownership _____

_____

_____

F-1-A

County Phillips

Farm Checked: Date 8/31/67

By Al

STATE OF MONTANA
WATER CONSERVATION BOARD
Water Resources Survey

T 34N R 34E Plat No. 33

Photo No. 11W-8 11W-6
11W-4

Legal Land Owner John J. Mauch Address Saco

Operator Ray Mauch (Son) Address Saco

Water is delivered by:— 1. Private System; 2. Ditch Company; 3. State Project; 4. Federal Project; 5. Irrigation District

App. No. Decree No.	NAME OF APPROPRIATOR TO WHOM DECREED	NAME OF STREAM	Date App. Date Priority	Miner's Inches	In Use	NAME OF DITCH (Water Delivered By)	No.	R/F	Present Irr. Acres	Irrigable Acres
A-1884	Daniel W. Garrison	Garrison Spring	5/26/13	All	No					
A-1885	Daniel W. Garrison	Garrison Spring	5/26/13	All	No					
A-865	Jessie M. Lindbloom	Snake Coulee	9/13/09	600	No					
A-966	Milton J. Olson	Tracy Coulee	12/1/52	All	No					

NOTE: R—Denotes Regular Irrigation. F—Flood Irrigation.

Adequate Supply: Yes ..... No ..... Explain .....

Remarks .....

River Basin Milk River

Also in: Plat No. Twp. Rge.	Plat No. Twp. Rge.	Plat No. Twp. Rge.
Plat No. Twp. Rge.	Plat No. Twp. Rge.	Plat No. Twp. Rge.

Information From:

Ray Mauch •

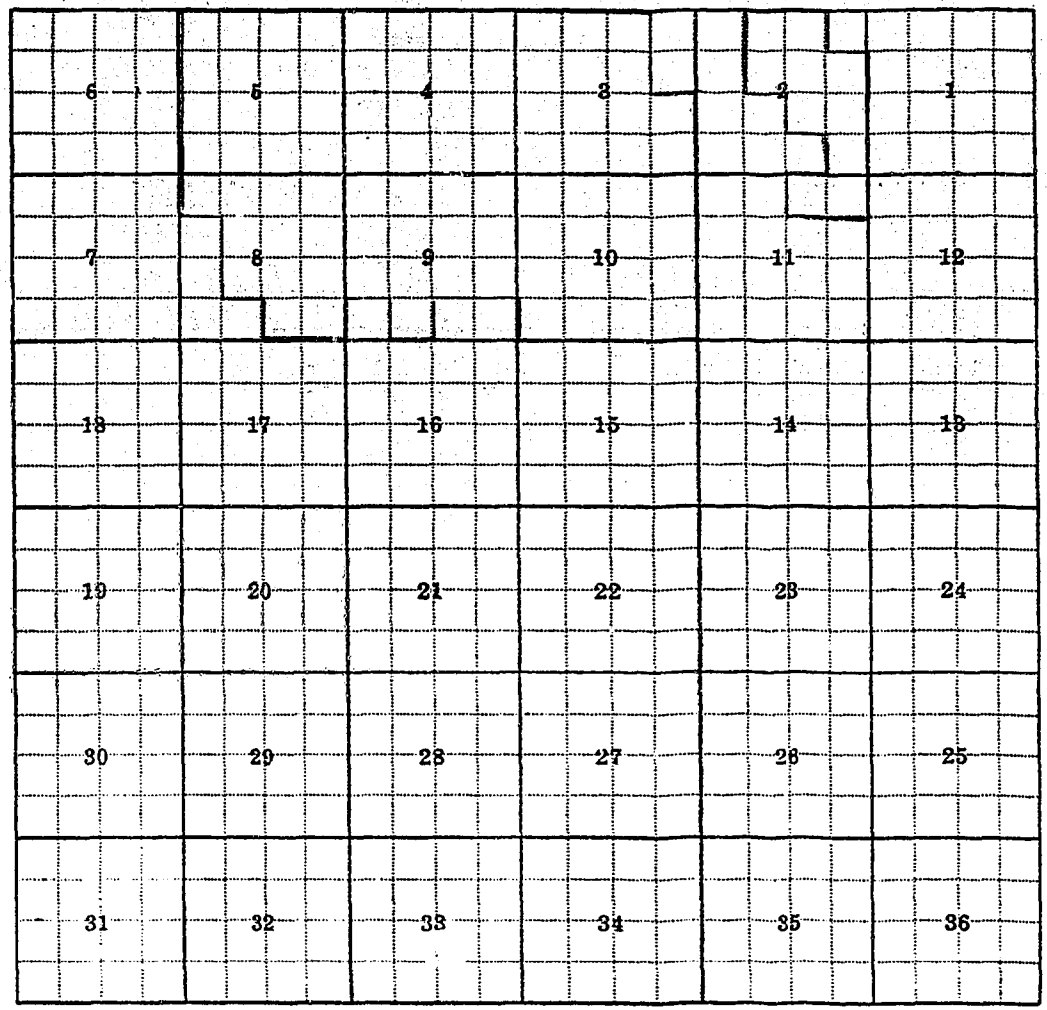

Land Ownership_____

_____

_____

F-1-A

County Phillips

Farm Checked: Date 8/28/67

By Al

STATE OF MONTANA
WATER CONSERVATION BOARD
Water Resources Survey

T.34N R.33E Plat No. 33

Photo No. 5W-162

Legal Land Owner M. R. Nelson Address Malta

Operator Allen C. Marshall Address Saco

Water is delivered by:— 1. Private System; 2. Ditch Company; (3) State Project; 4. Federal Project; 5. Irrigation District

App. No. Decree No.	NAME OF APPROPRIATOR TO WHOM DECREED	NAME OF STREAM	Date App. Date Priority	Miner's Inches	In Use	NAME OF DITCH (Water Delivered By)	No.	R/F	Present Irr. Acres	Irrigable Acres
* See Ass'n State Water Conservation Bd.		Frenchman Creek			Yes	Marshall pumps & ditches	3	R		

NOTE: R—Denotes Regular Irrigation. F—Flood Irrigation.

Adequate Supply: Yes..... No..... Explain.....

Remarks

* Has 50 A/F in Frenchman Water Users Ass'n. - A. Marshall is useing right in Twp. 33N - R. 34E.

River Basin Milk River

Also in: Plat No. 42 Twp. 33N Rge. 34E	Plat No. Twp. Rge.	Plat No. Twp. Rge.
Plat No. Twp. Rge.	Plat No. Twp. Rge.	Plat No. Twp. Rge.

Information From:

Allen C. Marshall

6	5	4	3	2	1
7	8	9	10	11	12
18	17	16	15	14	13
19	20	21	22	23	24
30	29	28	27	26	25
31	32	33	34	35	36

Land Ownership _____

_____

_____

F-1-A

County Phillips

Farm Checked: Date 9/6/67

By Al

STATE OF MONTANA
WATER CONSERVATION BOARD
Water Resources Survey

T 34N R 34E Plat No. 33

Photo No. 5W-171, 5W-160

Legal Land Owner Lillian A. Olson Address Malta

Operator Address

Water is delivered by:— 1. Private System; 2. Ditch Company; 3. State Project; 4. Federal Project; 5. Irrigation District

App. No. Decree No.	NAME OF APPROPRIATOR TO WHOM DECREED	NAME OF STREAM	Date App. Date Priority	Miner's Inches	In Use	NAME OF DITCH (Water Delivered By)	No.	R/F	Present Irr. Acres	Irrigable Acres
D-10	Wesley C. Wright	Frenchman Creek	4/9/10	45	No					
D-10	Wesley C. Wright	Three Chimney Coulee	8/12/07	120	No					
D-10	Wesley C. Wright	Rock Coulee	2/7/08	180	No					
D-10	Wesley C. Wright	Brush Coulee	6/3/11	180	No					

NOTE: R—Denotes Regular Irrigation. F—Flood Irrigation.

Adequate Supply: Yes ..... No ..... Explain .....

Remarks .....

River Basin Milk River

Also in: Plat No. Twp. Rge.	Plat No. Twp. Rge.	Plat No. Twp. Rge.
Plat No. Twp. Rge.	Plat No. Twp. Rge.	Plat No. Twp. Rge.

Information From:

Lillian A. Olson

6	5	4	3	2	1
7	8	9	10	11	12
18	17	16	15	14	13
19	20	21	22	23	24
30	29	28	27	26	25
31	32	33	34	35	36

Land Ownership_____

F-1-A

County Phillips

Farm Checked: Date 8/30/67

By Al

STATE OF MONTANA
WATER CONSERVATION BOARD
Water Resources Survey

T 34N R 34E Plat No. 33

Photo No. 5W-169, 5W-162
5W-160

Legal Land Owner E. G. Roetman Address

Operator Aldon Bergtoll Address Saco

Water is delivered by:— (1) Private System; 2. Ditch Company; (3) State Project; 4. Federal Project; 5. Irrigation District

App. No. Decree No.	NAME OF APPROPRIATOR TO WHOM DECREED	NAME OF STREAM	Date App. Date Priority	Miner's Inches	In Use	NAME OF DITCH (Water Delivered By)	No.	R/F	Present Irr. Acres	Irrigable Acres
* See Ass'n	State Water Conservation Bd.	Frenchman Creek			Yes	Bergtoll pumps & ditches	3	R		
D-9	Bertha D. Wright	Frenchman Creek	12/2/05	135	Yes	Bergtoll ditches	1	R	126	0
D-9	Bertha D. Wright	Rattlesnake Coulee	11/13/97	525	Yes	Bergtoll dikes	1	F		
D-9	Bertha D. Wright	Corrall Coulee	6/23/01	450	No					
D-15	James E. Wightman	Box Elder Coulee	11/21/02	355	No					

NOTE: R—Denotes Regular Irrigation. F—Flood Irrigation.

Adequate Supply: Yes..... No..... Explain.....

Remarks.....

* Aldon Bergtoll has 400 A/F in Frenchman Water Users Ass'n.

River Basin Milk River

Also in: Plat No..... Twp..... Rge..... Plat No..... Twp..... Rge..... Plat No..... Twp..... Rge.....
Plat No..... Twp..... Rge..... Plat No..... Twp..... Rge..... Plat No..... Twp..... Rge.....

Information From:
Leo Bergtoll

6	5	4	3	2	1
7	8	9	10	11	12
18	17	16	15	14	13
19	20	21	22	23	24
30	29	28	27	26	25
31	32	33	34	35	36

Land Ownership _____

_____

_____

F-1-A

County Phillips

Farm Checked: Date 8/28/67

By B. Kosena

STATE OF MONTANA
WATER CONSERVATION BOARD
Water Resources Survey

T. 33N R. 26E Plat No. 34

Photo No. 5W-108

Legal Land Owner Daniel J. & Victor J. Nichlson Address Dodson

Operator Daniel J. & Victor J. Nichlson Address Dodson

Water is delivered by:— 1. Private System; 2. Ditch Company; 3. State Project; 4. Federal Project; 5. Irrigation District

App. No. Decree No.	NAME OF APPROPRIATOR TO WHOM DECREED	NAME OF STREAM	Date App. Date Priority	Miner's Inches	In Use	NAME OF DITCH (Water Delivered By)	No.	R/F	Present Irr. Acres	Irrigable Acreage
* A-1973	U.S.A.	Side Drainage Assini-boine Creek	1/17/61	All	Stock					

NOTE: R—Denotes Regular Irrigation. F—Flood Irrigation.

Adequate Supply: Yes ..... No ..... Explain .....

Remarks

* U.S.A. Water Right, but falls on above property.

River Basin

Also in:								
Plat No. 25	Twp. 34	Rge. 26	Plat No.	Twp.	Rge.	Plat No.	Twp.	Rge.
Plat No. 35	Twp. 33	Rge. 27	Plat No.	Twp.	Rge.	Plat No.	Twp.	Rge.

Information From: Field Survey

6	5	4	3	2	1
7	8	9	10	11	12
18	17	16	15	14	13
19	20	21	22	23	24
30	29	28	27	26	25
31	32	33	34	35	36

Land Ownership_____

F-1-A

County Phillips

Farm Checked: Date 8-28-67

By B. Kosena

STATE OF MONTANA
WATER CONSERVATION BOARD
Water Resources Survey

T. 33N R. 26E Plat No. 34

Photo No. 5W-7 5W-6

Legal Land Owner U.S.A. Address U.S.A.

Operator U.S.A. Address U.S.A.

Water is delivered by:— 1. Private System; 2. Ditch Company; 3. State Project; 4. Federal Project; 5. Irrigation District

App. No. Decree No.	NAME OF APPROPRIATOR TO WHOM DECREED	NAME OF STREAM	Date App. Date Priority	Miner's Inches	In Use	NAME OF DITCH (Water Delivered By)	No.	R/F	Present Irr. Acres	Irrigable Acres
A-77	U.S.A.	Assinniboine Creek	1/17/61	All	Stock					
		PR. 56 9 12.1 A. F.								

NOTE: R—Denotes Regular Irrigation. F—Flood Irrigation.

Adequate Supply: Yes..... No..... Explain.....

Remarks.....

River Basin Milk River

Also in: Plat No. Twp. Rge.	Plat No. Twp. Rge.	Plat No. Twp. Rge.
Plat No. Twp. Rge.	Plat No. Twp. Rge.	Plat No. Twp. Rge.

Information From:

E. S.

6	5	4	3	2	1
7	8	9	10	11	12
18	17	16	15	14	13
19	20	21	22	23	24
30	29	28	27	26	25
31	32	33	34	35	36

Land Ownership

F-1-A

County Phillips

Farm Checked: Date 8-28-67

By B. Kosena

STATE OF MONTANA
WATER CONSERVATION BOARD
Water Resources Survey

T.33N R.27E Plat No. 35

Photo No. 5W-13 5W-101 4W-163 4W-164 5W-9 4W-162

Legal Land Owner U.S.A. Address

Operator U.S.A. Address

Water is delivered by:— 1. Private System; 2. Ditch Company; 3. State Project; 4. Federal Project; 5. Irrigation District

App. No. Decree No.	NAME OF APPROPRIATOR TO WHOM DECREED	NAME OF STREAM	Date App. Date Priority	Miner's Inches	In Use	NAME OF DITCH (Water Delivered By)	No.	R/F	Present Irr. Acres	Irrigable Acres
A-1555	U.S.A.	U.N. Trib. Cottonwood Cr.	2/2/61	All	Stock					
		P.R. 38 Res. 33.75 A.F.								
A-1565	U.S.A.	U.N. Trib. Cottonwood Cr.	2/13/62	2,000	Stock					
		Red eye Ret. Res. #1								
A-1402	U.S.A.	U.N. Trib. Milk River	9/7/65	All	Stock					
		Corm Ret. Res.								
A-1418	U.S.A.	U.N. Trib. Milk River	9/7/65	All	Stock					
		Collar Ret. Res.								
A-1432	U.S.A.	U.N. Trib. Assiniboine Cr.	1/17/61	All	Stock					
		P.R. 305 5. A.F.								
A-1972	U.S.A.	U.N. Trib.		All	Stock					
		P.R. - 98 196. A.F.								

NOTE: R—Denotes Regular Irrigation. F—Flood Irrigation.

Adequate Supply: Yes No Explain

Remarks

River Basin Milk River

Also in: Plat No. Twp. Rge. Plat No. Twp. Rge. Plat No. Twp. Rge.
Plat No. Twp. Rge. Plat No. Twp. Rge. Plat No. Twp. Rge.

Information From:
F. S.

6	5	4	3	2	1
7	8	9	10	11	12
18	17	16	15	14	13
19	20	21	22	23	24
30	29	28	27	26	25
31	32	33	34	35	36

Land Ownership_____

_____

_____

F-1-A

County Phillips

Farm Checked: Date 9/11/67

By Archie

STATE OF MONTANA
WATER CONSERVATION BOARD
Water Resources Survey

T 33N R 28E Plat No. 36

Photo No. 5W-17; 4W-154; 4W-156; 4W-155

Legal Land Owner Jerome Lindner Address Wagner

Operator Jerome Lindner Address Wagner

Water is delivered by:— (1.) Private System; 2. Ditch Company; 3. State Project; 4. Federal Project; 5. Irrigation District

App. No. Decree No.	NAME OF APPROPRIATOR TO WHOM DECREED	NAME OF STREAM	Date App. Date Priority	Miner's Inches	In Use	NAME OF DITCH (Water Delivered By)	No.	R/F	Present Irr. Acres	Irrigable Acres
* Use-right	Jerome Lindner	No Name Lake	**1951		Yes	Lindner Ditch & pump	1	F	30.00	0.

NOTE: R—Denotes Regular Irrigation. F—Flood Irrigation.

Adequate Supply: Yes ..... No ..... Explain .....

Remarks ** Since 1951 Water is pump from Lake into res. at South end then into ditch which runs around the Lake.

* Irr. SE¼ Sec. 28 T. 33N.-R. 28E.

River Basin Milk River

Also in: Plat No. 44 Twp. 32N Rge. 27E	Plat No. ..... Twp. ..... Rge.	Plat No. ..... Twp. ..... Rge. .....
Plat No. ..... Twp. ..... Rge.	Plat No. ..... Twp. ..... Rge.	Plat No. ..... Twp. ..... Rge. .....

Information From: Jerome Lindner

6	5	4	3	2	1
7	8	9	10	11	12
18	17	16	15	14	13
19	20	21	22	23	24
30	29	28	27	26	25
31	32	33	34	35	36

Land Ownership_____

F-1-A

County Phillips

Farm Checked: Date 9/11/67

By Archie

STATE OF MONTANA
WATER CONSERVATION BOARD
Water Resources Survey

T.33N R.28E Plat No. 36

Photo No. 5W-95; 5W-96; 5W-19

Legal Land Owner Hubert L. Simms Address Malta

Operator Hubert L. Simms Address Malta

Water is delivered by:— 1. Private System; 2. Ditch Company; 3. State Project; 4. Federal Project; 5. Irrigation District

App. No. Decree No.	NAME OF APPROPRIATOR TO WHOM DECREED	NAME OF STREAM	Date App. Date Priority	Miner's Inches	In Use	NAME OF DITCH (Water Delivered By)	No.	R/F	Present Irr. Acres	Irrigable Acres
A-296	Enas A. Burt	Big Cottonwood Creek	9/2/04	400	No					
* Use-right	Hubert L. Simms	Big Cottonwood Cr. & Tribs. **			Yes	Simms Dikes	1	F	57.00	0.

NOTE: R—Denotes Regular Irrigation. F—Flood Irrigation.

Adequate Supply: Yes ..... No ..... Explain .....

Remarks ** in use 15 to 20 years.

* Irr. in Sec. 12 & 13 T.33N R.28E.

River Basin Milk River

Also in:	Plat No.	Twp.	Rge.	Plat No.	Twp.	Rge.	Plat No.	Twp.	Rge.
	37	33N	29E						
	38	33N	30E						

Information From:

Hubert L. Simms

6	5	4	3	2	1
7	8	9	10	11	12
18	17	16	15	14	13
19	20	21	22	23	24
30	29	28	27	26	25
31	32	33	34	35	36

Land Ownership_____

F-1-A

County Phillips

STATE OF MONTANA
WATER CONSERVATION BOARD
Water Resources Survey

T 33N R 28E Plat No. 36

Farm Checked: Date 1/25/68

Photo No. 5W-97

By Archie

Legal Land Owner Miles Tuma Address Malta

Operator Alfred J. Wilson Address Malta

Water is delivered by:— (1) Private System; 2. Ditch Company; 3. State Project; 4. Federal Project; 5. Irrigation District

	App. No. Decree No.	NAME OF APPROPRIATOR TO WHOM DECREED	NAME OF STREAM	Date App. Date Priority	Miner's Inches	In Use	NAME OF DITCH (Water Delivered By)	No.	R/F	Present Irr. Acres	Irrigable Acres
*	A-1302	Lona Wilson	Unnamed Coulee	12/0/61	All	Yes	Wilson Dikes & Ditches	1	F	36.	0.
*	A-306	Fred Wilson	Big Cottonwood Creek	10/1/01	400	Yes	Wilson Dikes & Ditches	1	F		

NOTE: R—Denotes Regular Irrigation. F—Flood Irrigation.

Adequate Supply: Yes..... No..... Explain.....

Remarks

* Extension of Wilson Irr.

River Basin Milk River

Also in: Plat No.	Twp.	Rge.	Plat No.	Twp.	Rge.	Plat No.	Twp.	Rge.
Plat No.	Twp.	Rge.	Plat No.	Twp.	Rge.	Plat No.	Twp.	Rge.

Information From:

Alfred J. Wilson

6	5	4	3	2	1
7	8	9	10	11	12
18	17	16	15	14	13
19	20	21	22	23	24
30	29	28	27	26	25
31	32	33	34	35	36

Land Ownership_____

_____

_____

F-1-A

County Phillips

Farm Checked: Date 9/12/67

By Archie

STATE OF MONTANA
WATER CONSERVATION BOARD
Water Resources Survey

T 33N R 28 Plat No. 36

Photo No. 5W-95; 5W-96; 5W-97; 5W-98; 5W-14; 5W-15; 5W-16; 5W-17; 5W-18; 4W-153; 4W-154

Legal Land Owner Miles Tuma Address Malta

Operator Miles Tuma Address Malta

Water is delivered by:— 1. Private System; 2. Ditch Company; 3. State Project; 4. Federal Project; 5. Irrigation District

App. No. Decree No.	NAME OF APPROPRIATOR TO WHOM DECREED	NAME OF STREAM	Date App. Date Priority	Miner's Inches	In Use	NAME OF DITCH (Water Delivered By)	No.	R/F	Present Irr. Acres	Irrigable Acres
A-304	George William Pate	Big Cottonwood Creek	9/15/04	200	No					

NOTE: R—Denotes Regular Irrigation. F—Flood Irrigation.

Adequate Supply: Yes ..... No ..... Explain .....

Remarks .....

River Basin Milk River

Also in: Plat No. 56 Twp. 31N Rge. 29E	Plat No. ..... Twp. ..... Rge.	Plat No. ..... Twp. ..... Rge. .....
Plat No. ..... Twp. ..... Rge.	Plat No. ..... Twp. ..... Rge.	Plat No. ..... Twp. ..... Rge. .....

Information From:

Miles Tuma

6	5	4	3	2	1
7	8	9	10	11	12
18	17	16	15	14	13
19	20	21	22	23	24
30	29	28	27	26	25
31	32	33	34	35	36

Land Ownership

F-1-A

County Phillips

Farm Checked: Date 9/5/67

By Archie

STATE OF MONTANA
WATER CONSERVATION BOARD
Water Resources Survey

T.33N R.28E Plat No. 36

Photo No. 5W-97; 5W-98; 5W-99

Legal Land Owner Alfred J. Wilson Address Wagner

Operator Alfred J. Wilson Address Wagner

Water is delivered by:— 1. Private System; 2. Ditch Company; 3. State Project; 4. Federal Project; 5. Irrigation District

	App. No. Decree No.	NAME OF APPROPRIATOR TO WHOM DECREED	NAME OF STREAM	Date App. Date Priority	Miner's Inches	In Use	NAME OF DITCH (Water Delivered By)	No.	R/F	Present Irr. Acres	Irrigable Acres
*	A-1302	Lona Wilson	Unnamed Coulee	12/0/61	All	Yes	Wilson dikes & Ditches	1	F	188.00	0
**	A-306	Fred Wilson	Big Cottonwood Creek	10/1/01	400	Yes	Wilson dikes Dam & Ditches	1	F		

NOTE: R—Denotes Regular Irrigation. F—Flood Irrigation.

Adequate Supply: Yes ..... No ..... Explain .....

Remarks

* Irr. on Cottonwood Creek bottom in Sec.4; 9; & 3:

** Irr. on Cottonwood Creek bottom in Sec. 10. Use to be a Dam in Sec. 4 Ditch from there with a flume over creek water then was used in Sec. 10 & Sec. 11 Most of Creek bottom Dam & flume no longer in use. No longer any Irr. in Sec. 11. Ditch in Sec. 10 now spreads water from Coulees North side of Creek in Sec. 10.

River Basin Milk River

Also in:					
Plat No. 27	Twp. 34N	Rge. 28E	Plat No. ..... Twp. ..... Rge.	Plat No. ..... Twp. ..... Rge.	
Plat No.	Twp.	Rge.	Plat No. ..... Twp. ..... Rge.	Plat No. ..... Twp. ..... Rge.	

Information From:
Alfred J. Wilson

6	5	4	3	2	1
7	8	9	10	11	12
18	17	16	15	14	13
19	20	21	22	23	24
30	29	28	27	26	25
31	32	33	34	35	36

Land Ownership_____

F-1-A

County Phillips

Farm Checked: Date 1/25/68

By Archie

STATE OF MONTANA
WATER CONSERVATION BOARD
Water Resources Survey

T. 33N R. 28E Plat No. 36

Photo No. 5U-19

Legal Land Owner U.S.A. Address

Operator Hubert Simms Address Malta

Water is delivered by:— (1.) Private System; 2. Ditch Company; 3. State Project; 4. Federal Project; 5. Irrigation District

App. No. Decree No.	NAME OF APPROPRIATOR TO WHOM DECREED	NAME OF STREAM	Date App. Date Priority	Miner's Inches	In Use	NAME OF DITCH (Water Delivered By)	No.	R/F	Present Irr. Acres	Irrigable Acres
* Use	Hubert L. Simms	Big Cottonwood Cr. & Tribs.	1947		Yes	Simms Dikes	1	F	5.00	0

NOTE: R—Denotes Regular Irrigation. F—Flood Irrigation.

Adequate Supply: Yes ..... No ..... Explain .....

Remarks

* Extension of Simms dike on U.S.A. land.

River Basin Milk River

Also in: Plat No.	Twp.	Rge.	Plat No.	Twp.	Rge.	Plat No.	Twp.	Rge.
Plat No.	Twp.	Rge.	Plat No.	Twp.	Rge.	Plat No.	Twp.	Rge.

Information From:

Hubert L. Simms

6	5	4	3	2	1
7	8	9	10	11	12
18	17	16	15	14	13
19	20	21	22	23	24
30	29	28	27	26	25
31	32	33	34	35	36

Land Ownership

F-1-A

County Phillips

Farm Checked: Date 1/25/68

By Archie

STATE OF MONTANA
WATER CONSERVATION BOARD
Water Resources Survey

T 33N R 28E Plat No. 36

Photo No. 5W-98

Legal Land Owner U.S.A. Address

Operator Alfred J. Wilson Address Wagner

Water is delivered by:— (1.) Private System; 2. Ditch Company; 3. State Project; 4. Federal Project; 5. Irrigation District

App. No. Decree No.	NAME OF APPROPRIATOR TO WHOM DECREED	NAME OF STREAM	Date App. Date Priority	Miner's Inches	In Use	NAME OF DITCH (Water Delivered By)	No.	R/F	Present Irr. Acres	Irrigable Acres
A-1302	Lona Wilson	Unnamed Coulee	12/0/61	All	Yes	Wilson Dikes & Ditches	1	F	1.00	0
A-306	Fred Wilson	Big Cottonwood Creek	10/1/01	400	Yes	Wilson Dikes & Ditches	1	F		

NOTE: R—Denotes Regular Irrigation. F—Flood Irrigation.

Adequate Supply: Yes..... No..... Explain

Remarks

River Basin Milk River

Also in: Plat No. Twp. Rge.	Plat No. Twp. Rge.	Plat No. Twp. Rge.
Plat No. Twp. Rge.	Plat No. Twp. Rge.	Plat No. Twp. Rge.

Information From:

Alfred J. Wilson

6	5	4	3	2	1
7	8	9	10	11	12
18	17	16	15	14	13
19	20	21	22	23	24
30	29	28	27	26	25
31	32	33	34	35	36

Land Ownership_____

F-1-A

County Phillips

Farm Checked: Date 9/11/67

By Archie

STATE OF MONTANA
WATER CONSERVATION BOARD
Water Resources Survey

T.33N R.29E Plat No. 37

Photo No. 5W-22; 5W-20

Legal Land Owner Floyd W. Davis Address Malta

Operator Floyd W. Davis Address Malta

Water is delivered by:— (1) Private System; 2. Ditch Company; 3. State Project; 4. Federal Project; 5. Irrigation District

App. No. Decree No.	NAME OF APPROPRIATOR TO WHOM DECREED	NAME OF STREAM	Date App. Date Priority	Miner's Inches	In Use	NAME OF DITCH (Water Delivered By)	No.	R/F	Present Irr. Acres	Irrigable Acres
A-302	Mary B. Mason	Big Cottonwood Creek	8/15/04	400	Yes	Davis Dikes	1	F	49.00	0.
A-303	Mary C. & William Mason	Big Cottonwood Creek	5/1/04	1,000	Yes	Davis Dikes	1	F	72.00	0.
A-695	William H. Mason	Pierson Coulee	6/10/11	200	Yes	Davis Dikes	1	F		
A-830	William H. Mason	Shed Coulee	9/1/10	200	Yes	Davis Dikes	1	F	45.00	0.
A-1113	William H. Mason	Willow Coulee	3/10/11	200	Yes	Davis Dikes	1	F		
A-1225	William H. Mason	No Name Coulee	10/15/11	200	Yes	Davis Dikes	1	F		
A-1904	Patrick Burke	Unnamed Spring	9/29/00	400	Yes	Davis Dikes	1	F	50.00	0.

NOTE: R—Denotes Regular Irrigation. F—Flood Irrigation.

Adequate Supply: Yes..... No..... Explain .....

Remarks .....

River Basin Milk River

Also in: Plat No..... Twp..... Rge..... Plat No..... Twp..... Rge..... Plat No..... Twp..... Rge.....
Plat No..... Twp..... Rge..... Plat No..... Twp..... Rge..... Plat No..... Twp..... Rge.....

Information From:
Floyd W. Davis

6	5	4	3	2	1
7	8	9	10	11	12
18	17	16	15	14	13
19	20	21	22	23	24
30	29	28	27	26	25
31	32	33	34	35	36

Land Ownership _____

_____

_____

F-1-A

County Phillips

Farm Checked: Date 8/28/67

By Dave & Bob Pipe

STATE OF MONTANA
WATER CONSERVATION BOARD
Water Resources Survey

T.33N R 29E Plat No. 37

Photo No. 4W-148; 4W-149

Legal Land Owner August & Walter Kropp Address

Operator Paul K. Kropp Address Malta

Water is delivered by:— (1) Private System; 2. Ditch Company; 3. State Project; 4. Federal Project; 5. Irrigation District

App. No. Decree No.	NAME OF APPROPRIATOR TO WHOM DECREED	NAME OF STREAM	Date App. Date Priority	Miner's Inches	In Use	NAME OF DITCH (Water Delivered By)	No.	R/F	Present Irr. Acres	Irrigable Acres
A-305	Thomas Whitney	Big Cottonwood Creek	10/?/04	120	Stock					
A-299	Wm. H. Garland	Big Cottonwood Creek	8/5/99	2,000	Stock					
A-1177	Wm. H. Garland	Unnamed Coulee	10/1/01	400	Yes	Kropp Dikes	1	F	18.00	0.

NOTE: R—Denotes Regular Irrigation. F—Flood Irrigation.

Adequate Supply: Yes..... No..... Explain.....

Remarks.....

River Basin Milk River

Also in: Plat No..... Twp..... Rge..... Plat No..... Twp..... Rge..... Plat No..... Twp..... Rge.....
Plat No..... Twp..... Rge..... Plat No..... Twp..... Rge..... Plat No..... Twp..... Rge.....

Information From:

Paul Kropp

6	5	4	3	2	1
7	8	9	10	11	12
18	17	16	15	14	13
19	20	21	22	23	24
30	29	28	27	26	25
31	32	33	34	35	36

Land Ownership

F-1-A

County Phillips

Farm Checked: Date 8/28/67

By Dave & Bob Pipe

STATE OF MONTANA
WATER CONSERVATION BOARD
Water Resources Survey

T 33N R 29E Plat No. 37

Photo No. 4W-148; 4W-149

Legal Land Owner Paul K. Kropp Address Malta

Operator Same Address

Water is delivered by:— 1. Private System; 2. Ditch Company; 3. State Project; 4. Federal Project; 5. Irrigation District

App. No. Decree No.	NAME OF APPROPRIATOR TO WHOM DECREED	NAME OF STREAM	Date App. Date Priority	Miner's Inches	In Use	NAME OF DITCH (Water Delivered By)	No.	R/F	Present Irr. Acres	Irrigable Acres
A-301	Edmund A. Larock	Big Cottonwood Creek	4/19/01	500	Stock					
A-713	Edmund A. Larock	Prickly Pear Coulee	3/26/01	500	Stock					

NOTE: R—Denotes Regular Irrigation. F—Flood Irrigation.

Adequate Supply: Yes ..... No ..... Explain .....

Remarks .....

River Basin Milk River

Also in: Plat No. 47 Twp. 32N Rge. 30E	Plat No. ..... Twp. ..... Rge.	Plat No. ..... Twp. ..... Rge. .....
Plat No. ..... Twp. ..... Rge.	Plat No. ..... Twp. ..... Rge.	Plat No. ..... Twp. ..... Rge. .....

Information From: Paul Kropp

6	5	4	3	2	1
7	8	9	10	11	12
18	17	16	15	14	13
19	20	21	22	23	24
30	29	28	27	26	25
31	32	33	34	35	36

Land Ownership

F-1-A

County Phillips

Farm Checked: Date 9/11/67

By Archie

STATE OF MONTANA
WATER CONSERVATION BOARD
Water Resources Survey

T.33N R.29E Plat No. 37

Photo No. 5W-24; 5W-22; 5W-20; 5W-89; 5W-90; 5W-91; 5W-92; 5W-93; 5W-94

Legal Land Owner Hubert L. Simms Address Malta

Operator Hubert L. Simms Address Malta

Water is delivered by:— (1.) Private System; 2. Ditch Company; 3. State Project; 4. Federal Project; 5. Irrigation District

App. No. Decree No.	NAME OF APPROPRIATOR TO WHOM DECREED	NAME OF STREAM	Date App. Date Priority	Miner's Inches	In Use	NAME OF DITCH (Water Delivered By)	No.	R/F	Present Irr. Acres	Irrigable Acres
A-335	James A. Rutledge	Davenport Coulee	8/21/02	400	Stock					
A-1941	Richard W. Garland	Round Lake	2/2/01	400	Yes	Simms Diverson Dikes	1	F	44.00	0.
A-296	Enas A. Burt	Big Cottonwood Creek	9/2/04	400	Yes	Simms Dikes	1	F	45.00	0.
Use-Right	Hubert L. Simms	Little Cottonwood Cr. & Tribs.	**1947		Yes	Simms Dikes	1	F	10.00	0.

NOTE: R—Denotes Regular Irrigation. F—Flood Irrigation.

Adequate Supply: Yes..... No..... Explain.....

Remarks ** in use 15 to 20 years.

* Irr. Sec. 12 - T.33N R.29E.

River Basin Milk River

Also in:								
Plat No. 36	Twp. 33N	Rge. 28E	Plat No.	Twp.	Rge.	Plat No.	Twp.	Rge.
Plat No. 38	Twp. 33N	Rge. 30E	Plat No.	Twp.	Rge.	Plat No.	Twp.	Rge.

Information From:
Hubert L. Simms

6	5	4	3	2	1
7	8	9	10	11	12
18	17	16	15	14	13
19	20	21	22	23	24
30	29	28	27	26	25
31	32	33	34	35	36

Land Ownership_____

F-1-A

County Phillips

STATE OF MONTANA
WATER CONSERVATION BOARD
Water Resources Survey

T.33N R.29E Plat No. 37

Farm Checked: Date 9/1/67

Photo No. 5W-24

By Archie

Legal Land Owner U.S.A. Address

Operator Address

Water is delivered by:— 1. Private System; 2. Ditch Company; 3. State Project; 4. Federal Project; 5. Irrigation District

App. No. Decree No.	NAME OF APPROPRIATOR TO WHOM DECREED	NAME OF STREAM	Date App. Date Priority	Miner's Inches	In Use	NAME OF DITCH (Water Delivered By)	No.	R/F	Present Irr. Acres	Irrigable Acres
A-1557	U.S.A.	U.T. Cottonwood Creek	2/2/61	All	Stock	P.R. - 84 Res.				

NOTE: R—Denotes Regular Irrigation. F—Flood Irrigation.

Adequate Supply: Yes No Explain

Remarks A-1557 - 39.9 A.F.

River Basin Milk River

Also in: Plat No. Twp. Rge.	Plat No. Twp. Rge.	Plat No. Twp. Rge.
Plat No. Twp. Rge.	Plat No. Twp. Rge.	Plat No. Twp. Rge.

Information From:

Field