F-1-A

County Phillips

Farm Checked: Date 3/18/67

By B. Kosena

STATE OF MONTANA
WATER CONSERVATION BOARD
Water Resources Survey

T.37N R.27E Plat No. 1

Photo No. 12W-156; 12W-157
18W-123 18W-122; 12W-52
12W-158; 12W-126; 12W-124
12W-51

Legal Land Owner U.S.A. Address

Operator Address

Water is delivered by:— 1. Private System; 2. Ditch Company; 3. State Project; 4. Federal Project; 5. Irrigation District

App. No. Decree No.	NAME OF APPROPRIATOR TO WHOM DECREED	NAME OF STREAM	Date App. Date Priority	Miner's Inches	In Use	NAME OF DITCH (Water Delivered By)	No.	R/F	Present Irr. Acres	Irrigable Acres
A-1750	U.S.A.	U.N. Trib. Whitewater Cr.	3/2/67	All	Stock	Millie Ret. Res.				
A-1787	U.S.A.	" " "	3/2/67	All	Stock	Koufax Ret. Res.				
A-1796	U.S.A.	" " "	3/2/67	All	Stock	Daffy Ret. Res.				
A-1797	U.S.A.	" " "	3/2/67	All	Stock	Dizzy Res.				
A-1799	U.S.A.	" " "	3/2/67	All	Stock	Prop. Ret. Res.				
A-1801	U.S.A.	" " "	9/7/65	All	Stock	Glumes Res.				
A-1833	U.S.A.	" " "	2/13/62	All	Stock	Bad Ret. Res.				
A-1866	U.S.A.	U.N. Trib. Woody Island Cr.	9/7/65	All	Stock	Last Ret. Res.				
A-1867	U.S.A.	" " " "	3/2/67	All	Stock	Vern Ret. Res.				
A-1868	U.S.A.	" " " "	9/7/65	All	Stock	Roy Ret. Res.				
A-1870	U.S.A.	" " " "	3/2/67	All	Stock	P.R. 286				
A-1871	U.S.A.	" " " "	9/7/65	All	Stock	Callus Ret. Res.				
A-1872	U.S.A.	" " " "	3/10/65	All	Stock	Cree Ret. Res.				
A-1873	U.S.A.	" " " "	3/2/67	All	Stock	Buick Ret. Res.				
A-1874	U.S.A.	" " " "	3/10/65	All	Stock	Brink Ret. Res.				
A-1875	U.S.A.	" " " "	9/7/65	All	Stock	Joint Ret. Res.				
A-1876	U.S.A.	Unnamed Trib. Woody Is. Cr.	9/7/65	All	Stock	Dorsal Ret. Res.				
A-1877	U.S.A.	" " " "	9/7/65	All	No	Disk Ret. Res.				

*Has not been completed

River Basin

Also in: Plat No. Twp. Rge. | Plat No. Twp. Rge. | Plat No. Twp. Rge.
Plat No. Twp. Rge. | Plat No. Twp. Rge. | Plat No. Twp. Rge.

Information From: Field Survey & Govt. Eng.



Land Ownership _____

_____

_____

F-1-A

County Phillips

Farm Checked: Date 8/16/67

By Archie

STATE OF MONTANA
WATER CONSERVATION BOARD
Water Resources Survey

T. 37N R. 28E Plat No. 2

Photo No. 12W-46; 12W-48

Legal Land Owner Katherina Grabofsky Address Malta

Operator Alfred Grabofsky Address Loring

Water is delivered by:— (1) Private System; 2. Ditch Company; 3. State Project; 4. Federal Project; 5. Irrigation District

App. No. Decree No.	NAME OF APPROPRIATOR TO WHOM DECREED	NAME OF STREAM	Date App. Date Priority	Miner's Inches	In Use	NAME OF DITCH (Water Delivered By)	No.	R/F	Present Irr. Acres	Irrigable Acres
* Use-right	Katherina Grabofsky	Unnamed Coulee			Yes	Katherina Grabofsky Dike	1	F	4	0

NOTE: R—Denotes Regular Irrigation. F—Flood Irrigation.

Adequate Supply: Yes..... No..... Explain .....

Remarks.....

Dike in SW¼SW¼SW¼, Sec.-27- T-37N-R-28E. about 5.0C AC.

River Basin Milk River

Also in:	Plat No.	Twp.	Rge.	Plat No.	Twp.	Rge.	Plat No.	Twp.	Rge.
	Plat No.	Twp.	Rge.	Plat No.	Twp.	Rge.	Plat No.	Twp.	Rge.

Information From:
Alfred Grabofsky

6	5	4	3	2	1
7	8	9	10	11	12
18	17	16	15	14	13
19	20	21	22	23	24
30	29	28	27	26	25
31	32	33	34	35	36

Land Ownership _____

F-1-A

County Phillips

STATE OF MONTANA
WATER CONSERVATION BOARD
Water Resources Survey

T.37N R.28E Plat No. 2

Farm Checked: Date 7/24/67

Photo No. 18W-117-119
12W-151-152-153-154-155

By Archie Taylor

Legal Land Owner U.S.A. Address

Operator Address

Water is delivered by:— 1. Private System; 2. Ditch Company; 3. State Project; 4. Federal Project; 5. Irrigation District

App. No. Decree No.	NAME OF APPROPRIATOR TO WHOM DECREED	NAME OF STREAM	Date App. Date Priority	Miner's Inches	In Use	NAME OF DITCH (Water Delivered By)	No.	R/F	Present Irr. Acres	Irrigable Acres
A-1789	U.S.A.	Unnamed Cle.-Whitewater	Cr.9/7/65	All	Stock	Keel Ret. Res. NWNE-Sec.	3			
A-1795	U.S.A.	Unnamed Trib.Whitewater	Cr.3/2/67	All	Stock	Bean Ret. Res.				
A-1798	U.S.A.	Unnamed Trib.Whitewater	Cr.9/7/65	All	Stock	Erose Ret. Res.				
A-1802	U.S.A.	Unnamed Trib.Whitewater	Cr.9/7/65	All	Stock	Gland Ret. Res. NENW-Sec.	8			
A-1804	U.S.A.	Unnamed Trib.Whitewater	Cr.9/7/65	All	Stock	Folded Ret. Res.				
A-1805	U.S.A.	Unnamed Trib.Whitewater	Cr.9/7/65	All	Stock	Floret Ret. Res. NWSE-Sec.-	17			
	U.S.A.		/67		Stock	Slide Ret. Res. SESW-Sec.-	22			

NOTE: R—Denotes Regular Irrigation. F—Flood Irrigation.

Adequate Supply: Yes..... No..... Explain.....

Remarks.....

River Basin Milk River

Also in: Plat No. Twp. Rge.	Plat No. Twp. Rge.	Plat No. Twp. Rge.
Plat No. Twp. Rge.	Plat No. Twp. Rge.	Plat No. Twp. Rge.

Information From:
Sam Webb
Frank Andrews

6	5	4	3	2	1
7	8	9	10	11	12
18	17	16	15	14	13
19	20	21	22	23	24
30	29	28	27	26	25
31	32	33	34	35	36

Land Ownership

F-1-A

County Phillips

T 37N R 29E Plat No. 3

Farm Checked: Date 7/25/67

By Archie

MONTANA WATER RESOURCES BOARD

Water Resources Survey

Photo No. 12W-149

Legal Land Owner Bud Bradley Address Loring

Operator Bud Bradley Address Loring

Water is delivered by:— (1) Private System; 2. Ditch Company; 3. State Project; 4. Federal Project; 5. Irrigation District

App. No. Decree No.	NAME OF APPROPRIATOR TO WHOM DECREED	NAME OF STREAM	Date App. Date Priority	Miner's Inches	In Use	NAME OF DITCH (Water Delivered By)	No.	R/F	Present Irr. Acres	Irrigable Acres
** Use-Right	Bud Bradley	Whitewater Creek	*1952		Yes	Bradley Dams; Dikes; & Ditches	1	F	246	0

NOTE: R—Denotes Regular Irrigation. F—Flood Irrigation.

Adequate Supply: Yes ..... No ..... Explain .....

Remarks *Irr. in operation about 15 years about 160.00AC.

**Irr. in Sec. 5 & 6 - T. 37N - R. 29E about 160.00AC.

River Basin Milk River

Also in:								
Plat No.	Twp.	Rge.	Plat No.	Twp.	Rge.	Plat No.	Twp.	Rge.
Plat No.	Twp.	Rge.	Plat No.	Twp.	Rge.	Plat No.	Twp.	Rge.

Information From:

Bud Bradley

6	5	4	3	2	1
7	8	9	10	11	12
18	17	16	15	14	13
19	20	21	22	23	24
30	29	28	27	26	25
31	32	33	34	35	36

Land Ownership_____

F-1-A

County Phillips

Farm Checked: Date 7/25/67

By Archie

STATE OF MONTANA
WATER CONSERVATION BOARD
Water Resources Survey

T.37N R.29E Plat No. 3

Photo No. 18W-112; 12W-147; 12W-145; 12W-38

Legal Land Owner Duane Comoton Address Malta

Operator Duane Compton Address Malta

Water is delivered by:— 1. Private System; 2. Ditch Company; 3. State Project; 4. Federal Project; 5. Irrigation District

App. No. Decree No.	NAME OF APPROPRIATOR TO WHOM DECREED	NAME OF STREAM	Date App. Date Priority	Miner's Inches	In Use	NAME OF DITCH (Water Delivered By)	No.	R/F	Present Irr. Acres	Irrigable Acres
A-1071	Aurthor W. & Agnes Murphy	Whitewater Creek	9/21/09	600	Stock	(part)				
A-593	William Marquardt	Lone Tree Coulee	12/5/10	200	Stock	(part)				

NOTE: R—Denotes Regular Irrigation. F—Flood Irrigation.

Adequate Supply: Yes..... No..... Explain.....

Remarks.....

River Basin Milk River

Also in:								
Plat No. 4	Twp. 37N	Rge 30E	Plat No. 12	Twp 36N	Rge 30E	Plat No 20	Twp. 35N	Rge 30E
Plat No. 11	Twp. 36N	Rge 29E	Plat No. 19	Twp 35N	Rge 29E	Plat No.	Twp.	Rge.

Information From: Duane Compton

6	5	4	3	2	1
7	8	9	10	11	12
18	17	16	15	14	13
19	20	21	22	23	24
30	29	28	27	26	25
31	32	33	34	35	36

Land Ownership_____

F-1-A

County Phillips

Farm Checked: Date 7/25/67

By Archie

STATE OF MONTANA
WATER CONSERVATION BOARD
Water Resources Survey

T.37N R.29E Plat No. 3

Photo No. 18W-110; 18W-112; 12W-38; 12W-145; 12W-147

Legal Land Owner U.S.A. Address

Operator Duane Compton Address Malta

Water is delivered by:— 1. Private System; 2. Ditch Company; 3. State Project; 4. Federal Project; 5. Irrigation District

App. No. Decree No.	NAME OF APPROPRIATOR TO WHOM DECREED	NAME OF STREAM	Date App. Date Priority	Miner's Inches	In Use	NAME OF DITCH (Water Delivered By)	No.	R/F	Present Irr. Acres	Irrigable Acres
A-1057	William Marquardt	Whitewater Creek	12/5/10	200	Stock					
A-1062	Thomas W. Mayberry & William Mayberry	Whitewater Creek	9/21/09	400	Stock					
A-1071	Aurthor W. & Agnes Murphy	Whitewater Creek	9/21/09	600	Stock	(part)				
A-593	William Marquardt	Lone Tree Coulee	12/5/10	200	Stock	(part)				
A-1641	U.S.A. Oblong Ret. Res.	NWNE Sec.27 U.T. MilkRiv.	9/7/65	All	Stock					
A-1832	U.S.A. Creek Ret. Res.	NESWSW Sec. 9 U.T.Whitewtr	2/13/62	All	Stock					
A-1839	U.S.A. Goose Ret. Res.	NWSWSE Sec. 3 U.T.Whitewtr	2/13/62	All	Stock					
A-1349	U.S.A. Seep Ret. Res	NESESW Sec. 26 U.T.Whitewtr.	2/13/62	All	Stock					

NOTE: R—Denotes Regular Irrigation. F—Flood Irrigation.

Adequate Supply: Yes..... No..... Explain.....

Remarks.....

River Basin Milk River

Also in: Plat No. Twp. Rge.	Plat No. Twp. Rge.	Plat No. Twp. Rge.
Plat No. Twp. Rge.	Plat No. Twp. Rge.	Plat No. Twp. Rge.

Information From:
Duane Compton

6	5	4	3	2	1
7	8	9	10	11	12
18	17	16	15	14	13
19	20	21	22	23	24
30	29	28	27	26	25
31	32	33	34	35	36

Land Ownership_____

F-1-A

County Phillips

Farm Checked: Date 8/17/67

By Archie

STATE OF MONTANA
WATER CONSERVATION BOARD
Water Resources Survey

T.37N R.30E Plat No. 4

Photo No. 12W-141; 12W-143; 12W-84; 18W-108; 12W-34; 12W-35 12W-36; 12W-37

Legal Land Owner Duane Compton Address Malta

Operator Duane Compton Address Malta

Water is delivered by:— (1.) Private System; 2. Ditch Company; 3. State Project; 4. Federal Project; 5. Irrigation District

App. No. Decree No.	NAME OF APPROPRIATOR TO WHOM DECREED	NAME OF STREAM	Date App. Date Priority	Miner's Inches	In Use	NAME OF DITCH (Water Delivered By)	No.	R/F	Present Irr. Acres	Irrigable Acres
A-1048	Mary C. Bowen	Whitewater Creek	7/20/04	200	Stock					
* A-1149	Henry Brown	Unnamed Coulee	11/26/34	All	Yes	Demontigny Dam & Dikes	1	F	15	0
A-585	Mary C. Bowen	Lone Tree Coulee	Spring-11	120	Stock					

NOTE: R—Denotes Regular Irrigation. F—Flood Irrigation.

Adequate Supply: Yes..... No..... Explain.....

Remarks Blg. no longer there in Sec. 33.

* Irr. Sec. 33 T. 37N R. 30E

River Basin Milk River

Also in:								
Plat No. 3	Twp. 37N	Rge. 29E	Plat No. 12	Twp. 36N	Rge. 30E	Plat No. 20	Twp. 35N	Rge. 30E
Plat No. 11	Twp. 36N	Rge. 29E	Plat No. 19	Twp. 35N	Rge. 29E	Plat No.	Twp.	Rge.

Information From:

Duane Compton

6	5	4	3	2	1
7	8	9	10	11	12
18	17	16	15	14	13
19	20	21	22	23	24
30	29	28	27	26	25
31	32	33	34	35	36

Land Ownership_____

F-1-A

County Phillips

Farm Checked: Date 8/17/67

By Archie

STATE OF MONTANA
WATER CONSERVATION BOARD
Water Resources Survey

T 37N R 30E Plat No. 4

Photo No. 18W-108 -109; 12W-139-141-143-85-84-32-33-34-35-36-37

Legal Land Owner U.S.A. Address

Operator Address

Water is delivered by:— 1. Private System; 2. Ditch Company; 3. State Project; 4. Federal Project; 5. Irrigation District

App. No. Decree No.	NAME OF APPROPRIATOR TO WHOM DECREED	NAME OF STREAM	Date App. Date Priority	Miner's Inches	In Use	NAME OF DITCH (Water Delivered By)	No.	R/F	Present Irr. Acres	Irrigable Acres
A-1810	U.S.A. Heron Ret. Res.	Unnamed Trib. Whitewater Cr.	3/2/67	All	Stock					
A-1823	U.S.A. Crane Ret. Res.	" " "	3/2/67	All	Stock					
A-1824	U.S.A. PR-54 Res. SWSESE	" " "	9/21/62	All	Stock					
A-1827	U.S.A. PR-23 Res.	" " "	9/17/62	All	Stock					
A-1838	U.S.A. Out Ret. Res. SWSWNE	" " "	2/3/62	All	Stock					
A-1724	U.S.A. VIDA REt. Res.	" " "	3/2/67	All	Stock					
* A-1725	U.S.A. VOVO Ret. Res.	" " "	3/2/67	All	Stock					
* A-1744	U.S.A. RACHS Ret. Res.	" " "	9/7/65	All	Stock					
A-1758	U.S.A. OBTUSE Ret. Res.	" " "	9/7/65	All	Stock					
A-1759	U.S.A. PILASE Ret. Res.	" " "	9/7/65	All	Stock					
A-1760	U.S.A. PITTED Ret. Res.	" " "	9/7/65	All	Stock					
A-1761	U.S.A. PAPPUS Ret. Res.	" " "	9/7/65	All	Stock					
A-1775	U.S.A. PR-240 Res.	" " "	9/21/62	All	Stock					
A-1347	U.S.A. WILD Ret. Res.	" " "	2/13/62	All	Stock					
	U.S.A. Duane Ret. Res.	SENE Sec. 32 "	/67		Stock					

NOTE: R—Denotes Regular Irrigation. F—Flood Irrigation.

Adequate Supply: Yes ..... No ..... Explain .....

Remarks

* U.S.A. Res. Not Completed

River Basin Milk River

Also in: Plat No. ..... Twp. ..... Rge.	Plat No. ..... Twp. ..... Rge.	Plat No. ..... Twp. ..... Rge. .....
Plat No. ..... Twp. ..... Rge.	Plat No. ..... Twp. ..... Rge.	Plat No. ..... Twp. ..... Rge. .....

Information From:

Duane Compton



Land Ownership

F-1-A

County Phillips

Farm Checked: Date 8/17/67

By Joe & Bob

STATE OF MONTANA
WATER CONSERVATION BOARD
Water Resources Survey

T.37N R.31E Plat No. 5

Photo No. 12W-26

Legal Land Owner State of Montana Address

Operator Frances Anderson Address

Water is delivered by:— (1) Private System; 2. Ditch Company; 3. State Project; 4. Federal Project; 5. Irrigation District

App. No. Decree No.	NAME OF APPROPRIATOR TO WHOM DECREED	NAME OF STREAM	Date App. Date Priority	Miner's Inches	In Use	NAME OF DITCH (Water Delivered By)	No.	R/F	Present Irr. Acres	Irrigable Acres
Use	Ed Anderson	No. Fk (E) Whitewater Cr.	1927	Pt.	Yes	Anderson Dikes	1	F	8	

NOTE: R—Denotes Regular Irrigation. F—Flood Irrigation.

Adequate Supply: Yes No Explain

Remarks

River Basin Milk River

Also in: Plat No. Twp. Rge.	Plat No. Twp. Rge.	Plat No. Twp. Rge.
Plat No. Twp. Rge.	Plat No. Twp. Rge.	Plat No. Twp. Rge.

Information From:
Frances Anderson

6	5	4	3	2	1
7	8	9	10	11	12
18	17	16	15	14	13
19	20	21	22	23	24
30	29	28	27	26	25
31	32	33	34	35	36

Land Ownership _____

_____

_____

F-1-A

County Phillips

Farm Checked: Date 8/15/67

By Joe & Bob

STATE OF MONTANA
WATER CONSERVATION BOARD
Water Resources Survey

T.37N R.31E Plat No. 5

Photo No. 12W-136 12W-135

Legal Land Owner Robert Murdock Address Whitewater, Montana

Operator Same Address Same

Water is delivered by:— (1) Private System; 2. Ditch Company; 3. State Project; 4. Federal Project; 5. Irrigation District

App. No. Decree No.	NAME OF APPROPRIATOR TO WHOM DECREED	NAME OF STREAM	Date App. Date Priority	Miner's Inches	In Use	NAME OF DITCH (Water Delivered By)	No.	R/F	Present Irr. Acres	Irrigable Acres
Use	Robert Murdock	No. Fk (F) Whitewater Cr.	1927	Pt.	Yes*	No. Fk. Whitewater Creek (Murdock Dike Sys.)	1	F	91	

NOTE: R—Denotes Regular Irrigation. F—Flood Irrigation.

Adequate Supply: Yes..... No..... Explain.....

Remarks.....

* Mrs. Murdock says that Robt's uncle Robert had farmed the place for 40 yrs. previously and the water supply has always been a part of the farm and still is.

River Basin Milk River

Also in: Plat No.	Twp.	Rge.	Plat No.	Twp.	Rge.	Plat No.	Twp.	Rge.
Plat No.	Twp.	Rge.	Plat No.	Twp.	Rge.	Plat No.	Twp.	Rge.

Information From:
Mrs. Robt. Murdock
Bill Murdock

6	5	4	3	2	1
7	8	9	10	11	12
18	17	16	15	14	13
19	20	21	22	23	24
30	29	28	27	26	25
31	32	33	34	35	36

Land Ownership_____

F-1-A

County Phillips

STATE OF MONTANA
WATER CONSERVATION BOARD
Water Resources Survey

T 37N R 31E Plat No. 5

Farm Checked: Date 8/15/67

Photo No. 12W-136

By Joe & Bob E.

Legal Land Owner Norman W. & Roy H. Johnsrud & Phyllis Z. Olson Address

Operator Robt. Murdock Address Whitewater, Montana

Water is delivered by:— (1) Private System; 2. Ditch Company; 3. State Project; 4. Federal Project; 5. Irrigation District

App. No. Decree No.	NAME OF APPROPRIATOR TO WHOM DECREED	NAME OF STREAM	Date App. Date Priority	Miner's Inches	In Use	NAME OF DITCH (Water Delivered By)	No.	R/F	Present Irr. Acres	Irrigable Acres
Use	Robt. Murdock	No. Fork Whitewater Creek	1927		Yes	Murdock Dikes	1	F	7	

NOTE: R—Denotes Regular Irrigation. F—Flood Irrigation.

Adequate Supply: Yes..... No..... Explain.....

Remarks.....

River Basin Milk River

Also in: Plat No..... Twp..... Rge..... Plat No..... Twp..... Rge..... Plat No..... Twp..... Rge.....
Plat No..... Twp..... Rge..... Plat No..... Twp..... Rge..... Plat No..... Twp..... Rge.....

Information From:
Robt. Murdock

6	5	4	3	2	1
7	8	9	10	11	12
18	17	16	15	14	13
19	20	21	22	23	24
30	29	28	27	26	25
31	32	33	34	35	36

Land Ownership_____

F-1-A

County Phillips

Farm Checked: Date

By

STATE OF MONTANA
WATER CONSERVATION BOARD
Water Resources Survey

T.37N R. 31E Plat No. 5

Photo No.

Legal Land Owner U.S.A. Address

Operator Address

Water is delivered by:— 1. Private System; 2. Ditch Company; 3. State Project; 4. Federal Project; 5. Irrigation District

App. No. Decree No.	NAME OF APPROPRIATOR TO WHOM DECREED	NAME OF STREAM	Date App. Date Priority	Miner's Inches	In Use	NAME OF DITCH (Water Delivered By)	No.	R/F	Present Irr. Acres	Irrigable Acres
A-1788	U.S.A.	Unnamed Trib.-Whitewater Cr. (Kohola Ret. Res.)	3/2/67	All		Retention Reservoirs				
A-1792	U.S.A.	Unnamed Trib.-Whitewater Cr. (Artie Ret. Res.)	3/2/67	All						
A-1800	U.S.A.	Unnamed Trib.-Whitewater Cr. (Ethel Ret. Res.)	3/2/67	All						
A-1811	U.S.A.	Unnamed Trib.-Whitewater Cr. (Hola Ret. Res.)	3/2/67	All						
A-1812	U.S.A.	Unnamed Trib.-Whitewater Cr. (Hilo Ret. Res.)	3/2/67	All						
A-1825	U.S.A.	Unnamed Trib.-Whitewater Cr. (P.R.-158 Res.)	9/21/62	All						
A-1842	U.S.A.	Unnamed Trib.-Whitewater Cr. (P.R.-274 Res.)	9/21/62	All						

NOTE: R—Denotes Regular Irrigation. F—Flood Irrigation.

Adequate Supply: Yes No Explain

Remarks

A-1843 - U.S.A. - Unnamed Trib.-Whitewater Cr. - 9/21/62 - All (P.R.-246 Res.)

A-1844 - U.S.A. - Unnamed Trib.-Whitewater Cr. -9/21/62 - All (P.R.-245-Res.)

A-1720 - U.S.A. - U.T. Whitewater Cr. - 9/7/65 - All (Whar1 Ret. Res.)

A-1723 - U.S.A. - U.T. Whitewater Cr. - 3/2/67 - All (Wat. Ret. Res.)

A-1726 - U.S.A. - U.T. Whitewater Cr. - 3/2/67 - All (Vicky Ret. Res.)

A-1736 - U.S.A. - U.T. Whitewater Cr. - 3/2/67 - All (Tundra Ret. Res.)

A-1737 - U.S.A. - U.T. Whitewater Cr. - 3/2/67 - All (Titan Ret. Res.)

A-1738 - U.S.A. U.T. Whitewater Cr. - 3/2/67 - All (Taxi Ret. Res.)

A-1747 - U.S.A. U.T. Whitewater Cr. - 3/2/67 - All (Monk Ret. Res.)

A-1753 - U.S.A. U.T. Whitewater Cr. - 9/7/65 - All (Ovoid Ret. Res.)

River Basin Milk River

Also in: Plat No. Twp. Rge.	Plat No. Twp. Rge.	Plat No. Twp. Rge.
Plat No. Twp. Rge.	Plat No. Twp. Rge.	Plat No. Twp. Rge.

Information From:



Land Ownership _____

_____

_____

F-1-A

County Phillips

Farm Checked: Date 8/9/57

By Bob & Joe

Legal Land Owner U.S.A. Address

Operator Address

STATE OF MONTANA
WATER CONSERVATION BOARD
Water Resources Survey

T.37N R.31E Plat No. 5

Photo No. 12W-133; 12W-134; 12W-135; 12W-136; 12W-137; 12W-91; 12W-90; 12W-89; 12W-88; 12W-86; 12W-31; 12W-30; 12W-29; 12W-28; 12W-26; 12W-26; 12W-27

Water is delivered by:— 1. Private System; 2. Ditch Company; 3. State Project; 4. Federal Project; 5. Irrigation District

App. No. Decree No.	NAME OF APPROPRIATOR TO WHOM DECREED	NAME OF STREAM	Date App. Date Priority	Miner's Inches	In Use	NAME OF DITCH (Water Delivered By)	No.	R/F	Present Irr. Acres	Irrigable Acres
A-1754	U.S.A.	U.T. Whitewater Creek (Ovate Ret. Res.)	9/7/65	All		Retention Reservoir				
A-1755	U.S.A.	U.T. Whitewater Creek (Oval Ret. Res.)	9/7/65	All		Retention Reservoir				
A-1762	U.S.A.	U.T. Whitewater Creek (Palma Ret. Res.)	9/7/65	All		Retention Reservoir				
A-1767	U.S.A.	U.T. Whitewater Creek (Lowell Ret. Res.)	3/2/67	All		Retention Reservoir				
A-1768	U.S.A.	U.T. Whitewater Creek (Lai Ret. Res.)	3/2/67	All		Retention Reservoir				
A-1770	U.S.A.	U.T. Whitewater Creek (Losse Ret. Res.)	9/7/65	All		Retention Reservoir				
A-1771	U.S.A.	U.T. Whitewater Creek (Lobe Ret. Res.)	9/7/65	All		Retention Reservoir				
A-1772	U.S.A.	U.T. Whitewater Creek (Liquite Ret. Res.)	9/7/65	All		Retention Reservoir				

NOTE: R—Denotes Regular Irrigation. F—Flood Irrigation.

Adequate Supply: Yes..... No..... Explain.....

Remarks

A-1773 - U.S.A. - U.T. Whitewater Creek. - 9/21/62 - All Retention Reservoir (P.R.-243 Res.)

A-1774 - U.S.A. - U.T. Whitewater Creek. - 9/21/62 - All Retention Reservoir (P.R.-242 Res.)

A-1781 - U.S.A. - U.T. Whitewater Creek. - 9/26/62 - All Retention Reservoir (P.R. 266)

A-1398 - U.S.A. - U.T. (P.R.-25 Res. 7.7 A.F.) - 9/21/62 - All Retention Reservoir

A-1344 - U.S.A. - U.T. Whitewater Creek. - 2/13/62 - All - Retention Reservoir (3 way Ret. Res. #1) -

A-1345 - U.S.A. - U.T. Whitewater Creek. - 2/13/62 - All - Retention Reservoir (3 way Ret. Res. #1)

A-1481 - U.S.A. - U.T. (Beaver Creek) - 9/17/62 - All - Retention Reservoir River Basin Milk River

Also in: Plat No..... Twp..... Rge.....	Plat No..... Twp..... Rge.....	Plat No..... Twp..... Rge.....
Plat No..... Twp..... Rge.....	Plat No..... Twp..... Rge.....	Plat No..... Twp..... Rge.....

Information From: Field Survey

F-1-A

County Phillips

Farm Checked: Date 1/26/68

By Ron & Bob E.

STATE OF MONTANA
WATER CONSERVATION BOARD
Water Resources Survey

T. 37N R. 32E Plat No. 6

Photo No. 12W-94

Legal Land Owner Enever Benson Address

Operator Address

Water is delivered by:— 1. Private System; 2. Ditch Company; 3. State Project; 4. Federal Project; 5. Irrigation District

App. No. Decree No.	NAME OF APPROPRIATOR TO WHOM DECREED	NAME OF STREAM	Date App. Date Priority	Miner's Inches	In Use	NAME OF DITCH (Water Delivered By)	No.	R/F	Present Irr. Acres	Irrigable Acres
Use	Enever Benson	Unnamed Coulee	——	All	No	Benson Dam		R	0	5

NOTE: R—Denotes Regular Irrigation. F—Flood Irrigation.

Adequate Supply: Yes..... No..... Explain

Remarks

River Basin Missouri

Also in: Plat No. Twp. Rge.	Plat No. Twp. Rge.	Plat No. Twp. Rge.
Plat No. Twp. Rge.	Plat No. Twp. Rge.	Plat No. Twp. Rge.

Information From:

Enever Benson

6	5	4	3	2	1
7	8	9	10	11	12
18	17	16	15	14	13
19	20	21	22	23	24
30	29	28	27	26	25
31	32	33	34	35	36

Land Ownership _____

_____

_____

F-1-A

County Phillips

Farm Checked: Date 9/1/67

By Bob

STATE OF MONTANA
WATER CONSERVATION BOARD
Water Resources Survey

T 37N R 32E Plat No. 6

Photo No. 12W-127

Legal Land Owner George R. & Esther S. Bullus Address Whitewater, Montana

Operator Same Address Same

Water is delivered by:— 1. Private System; 2. Ditch Company; 3. State Project; 4. Federal Project; 5. Irrigation District

App. No. Decree No.	NAME OF APPROPRIATOR TO WHOM DECREED	NAME OF STREAM	Date App. Date Priority	Miner's Inches	In Use	NAME OF DITCH (Water Delivered By)	No.	R/F	Present Irr. Acres	Irrigable Acres
** A-1150	George Bullus	Unnamed Coulee	1936	All	No*					

NOTE: R—Denotes Regular Irrigation. F—Flood Irrigation.

Adequate Supply: Yes..... No..... Explain ** Filing was probably on Gravel Coulee (Original) 10-15-41

Remarks

* According to Mrs. E. Bullus her neighbor McCann had a dam constructed at a cost of $200.00 to himself on his land just upstream from her place. Mrs. George Bullus has the prior water right filing but it appears that she is unable to exercise this right because of the McCann Dam. Mrs. Bullus filing was probably on Gravel Coulee and probably the coulee was renamed for the McCann filing.

(See Ellen McCann Ownership T. 37 - R. 32E - Plat 6)

River Basin Milk River

Information From: Mrs. George Bullus

Also in:								
Plat No.	Twp.	Rge.	Plat No.	Twp.	Rge.	Plat No.	Twp.	Rge.
Plat No.	Twp.	Rge.	Plat No.	Twp.	Rge.	Plat No.	Twp.	Rge.

6	5	4	3	2	1
7	8	9	10	11	12
18	17	16	15	14	13
19	20	21	22	23	24
30	29	28	27	26	25
31	32	33	34	35	36

Land Ownership_____

F-1-A

County Phillips

Farm Checked: Date 8/9/67

By Bob & Joe

STATE OF MONTANA
WATER CONSERVATION BOARD
Water Resources Survey

T 37N R 32E Plat No. 6

Photo No. 12W-95, 12W-96, 12W-97

Legal Land Owner Howard Hammod Address Big Sandy

Operator Same Address Same

Water is delivered by:— (1) Private System; 2. Ditch Company; 3. State Project; 4. Federal Project; 5. Irrigation District

App. No. Decree No.	NAME OF APPROPRIATOR TO WHOM DECREED	NAME OF STREAM	Date App. Date Priority	Miner's Inches	In Use	NAME OF DITCH (Water Delivered By)	No.	R/F	Present Irr. Acres	Irrigable Acres
Use	Howard Hammod	Unnamed Coulee	—	—	Yes	Hammond Res. & Dike	1	F	28	

NOTE: R—Denotes Regular Irrigation. F—Flood Irrigation.

Adequate Supply: Yes..... No..... Explain.....

Remarks.....

River Basin Milk River

Also in: Plat No..... Twp..... Rge..... Plat No..... Twp..... Rge..... Plat No..... Twp..... Rge.....
Plat No..... Twp..... Rge..... Plat No..... Twp..... Rge..... Plat No..... Twp..... Rge.....

Information From:
Howard Hammod

6	5	4	3	2	1
7	8	9	10	11	12
18	17	16	15	14	13
19	20	21	22	23	24
30	29	28	27	26	25
31	32	33	34	35	36

Land Ownership_____

F-1-A

County Phillips

Farm Checked: Date 8/9/67

By Bob & Joe

STATE OF MONTANA
WATER CONSERVATION BOARD
Water Resources Survey

T 37N R 32E Plat No. 6

Photo No. 2W-16 2W-17

Legal Land Owner John & Bonnie Ivonovitch Address Whitewater, Montana

Operator Same Address Same

Water is delivered by:— 1. Private System; 2. Ditch Company; 3. State Project; 4. Federal Project; 5. Irrigation District

App. No. Decree No.	NAME OF APPROPRIATOR TO WHOM DECREED	NAME OF STREAM	Date App. Date Priority	Miner's Inches	In Use	NAME OF DITCH (Water Delivered By)	No.	R/F	Present Irr. Acres	Irrigable Acres
A-1305	William S. Wright	Unnamed Coulee	10/13/32	50	Stock	Natural Ditch's				
						(Ivonovitch Reservoirs)				

NOTE: R—Denotes Regular Irrigation. F—Flood Irrigation.

Adequate Supply: Yes..... No..... Explain.....

Remarks.....

River Basin Milk River

Also in: Plat No. 13 Twp. 36 Rge. 31	Plat No. Twp. Rge.	Plat No. Twp. Rge.
Plat No. Twp. Rge.	Plat No. Twp. Rge.	Plat No. Twp. Rge.

Information From:

Field Survey

6	5	4	3	2	1
7	8	9	10	11	12
18	17	16	15	14	13
19	20	21	22	23	24
30	29	28	27	26	25
31	32	33	34	35	36

Land Ownership_____

F-1-A

County Phillips

Farm Checked: Date 8/9/67

By Bob & Joe

STATE OF MONTANA
WATER CONSERVATION BOARD
Water Resources Survey

T. 37N R. 32E Plat No. 6

Photo No. 12W-127

Legal Land Owner Ellen McCann Address Whitewater, Montana

Operator Milton J. Olsen (Buying) Address Same

Water is delivered by:— 1. Private System; 2. Ditch Company; 3. State Project; 4. Federal Project; 5. Irrigation District

App. No. Decree No.	NAME OF APPROPRIATOR TO WHOM DECREED	NAME OF STREAM	Date App. Date Priority	Miner's Inches	In Use	NAME OF DITCH (Water Delivered By)	No.	R/F	Present Irr. Acres	Irrigable Acres
* A-503	B.D. McCann	Gravel Coulee	10/15/41	200	Stock	Natural Ditch (McCann Reservoir)				

NOTE: R—Denotes Regular Irrigation. F—Flood Irrigation.

Adequate Supply: Yes..... No..... Explain.....

Remarks

* The point of appropriation is located in the NWNE-Sec. 12-T37N - R. 32E for this filing. Consists of Dam & Reservoir.

1. It appears on the photograph that the A-503 Filing By McCann was plated in error.

(See Esther Bullus Ownership. - T. 37N - R. 32E - Plat 6)

River Basin Milk River

Also in: Plat No. Twp. Rge.	Plat No. Twp. Rge.	Plat No. Twp. Rge.
Plat No. Twp. Rge.	Plat No. Twp. Rge.	Plat No. Twp. Rge.

Information From:

Mrs. George Bullus

6	5	4	3	2	1
7	8	9	10	11	12
18	17	16	15	14	13
19	20	21	22	23	24
30	29	28	27	26	25
31	32	33	34	35	36

Land Ownership_____

F-1-A

County Phillips

Farm Checked: Date 8/9/67

By Bob & Joe

STATE OF MONTANA
WATER CONSERVATION BOARD
Water Resources Survey

T.37N R.32E Plat No. 6

Photo No. 12W-130; 12W-131; 12W-132; 12W-95; 12W-93; 12W-19; 12W-15; 12W-17; 12W-18

Legal Land Owner U.S.A. Address

Operator Address

Water is delivered by:— 1. Private System; 2. Ditch Company; 3. State Project; 4. Federal Project; 5. Irrigation District

App. No. Decree No.	NAME OF APPROPRIATOR TO WHOM DECREED	NAME OF STREAM	Date App. Date Priority	Miner's Inches	In Use	NAME OF DITCH (Water Delivered By)	No.	R/F	Present Irr. Acres	Irrigable Acres
A-1803	U.S.A.	Unnamed Trib Whitewater	Cr.3/2/67	All		Ford Ret. Res.				
A-1778	U.S.A.	U.T. Whitewater Creek	9/21/62	All		(PR 248 2.16 AF)				
A-1809	U.S.A.	Unnamed Trib Whitewater	Cr.3/2/67	All		(Hah Ret. Res.)				
A-1860	U.S.A.	Unnamed Trib-E. Fork Whitewater Cr.	9/21/62	All		(PR-156)				
A-1852	U.S.A.	" " " "	9/21/62	All		(PR-251)				
A-1853	U.S.A.	" " " "	9/21/62	All		(PR-250)				
A-1375	U.S.A.	U.T. Whitewater Creek	9/17/62	All						
A-1851	U.S.A.	Unnamed Trib.- E.FK. Whitewater Cr.	9/21/62	All		(PR-252)				
A-1980	U.S.A.	U.Side drainageWhitewater	c.2/13/62	All		(Apple Ret. Res.)				
A-1785	U.S.A.	Unnamed Trib Whitewater	Cr.3/2/67	All		(Bant. Ret. Res.)				
A-1850	U.S.A.	Unnamed Trib.- E.FK. Whitewater Creek	9/21/62	All		(PR.-225)				
A-1856	U.S.A.	" " " "	9/21/62	All		(P.R.-88)				
A-1855	U.S.A.	" " " "	9/26/62	All		(PP-264 Res.)				
A-1858	U.S.A.	" " " "	9/21/62	All		(PP-118 Res.)				
A-1742	U.S.A.	U.T. Whitewater Creek	3/2/67	All		(Ronnie Ret. Res.)				

NOTE: R—Denotes Regular Irrigation. F—Flood Irrigation.

See Below

Adequate Supply: Yes..... No..... Explain.....

Remarks

A-1817 - U.S.A. - Unnamed Trib.-Whitewater Cr. - 3/2/67 - All - (See Ret. Res.)

A-1419 - U.S.A. - U.T. (E. FK. Whitewater Creek- 9/21/62- All -

River Basin Milk River

Also in: Plat No. Twp. Rge.	Plat No. Twp. Rge.	Plat No. Twp. Rge.
Plat No. Twp. Rge.	Plat No. Twp. Rge.	Plat No. Twp. Rge.

Information From:

Field Survey

6	5	4	3	2	1
7	8	9	10	11	12
18	17	16	15	14	13
19	20	21	22	23	24
30	29	28	27	26	25
31	32	33	34	35	36

Land Ownership_____

F-1-A

County Phillips

Farm Checked: Date 7/31/67

By Al

STATE OF MONTANA
WATER CONSERVATION BOARD
Water Resources Survey

T 37N R 33E Plat No. 7

Photo No. 12W-121

Legal Land Owner Ted C. Ereaux

Operator Eldon Barnard Address

Water is delivered by:-- (1) Private System; 2. Ditch Company; Address Hinsdale (3.) State Project; 4. Federal Project; 5. Irrigation District

App. No. Decree No.	NAME OF APPROPRIATOR TO WHOM DECREED	NAME OF STREAM	Date App. Date Priority	Miner's Inches	In Use	NAME OF DITCH (Water Delivered By)	No.	R/F	Present Irr. Acres	Irrigable Acres
D-12	W. B. Chamberlin	Frenchman Creek	1/3/41	108	Yes	Barnard Dams, Ditch & Dikes	1	R	11	0
* See Ass'n State Water Conservation Bd.		Frenchman Creek			Yes	" " " "	3	R	10	0

NOTE: R—Denotes Regular Irrigation. F—Flood Irrigation.

Adequate Supply: Yes ✓ No Explain

Remarks

* Ted Ereaux has 100 AF. in Frenchman Water Users Ass'n.
% Eldon Barnard

Also in: Plat No. Twp. Rge. | Plat No. Twp. Rge. | Plat No. Twp. Rge.
Plat No. Twp. Rge. | Plat No. Twp. Rge. | Plat No. Twp. Rge.

River Basin Milk River

Information From:
Eldon Barnard

6	5	4	3	2	1
7	8	9	10	11	12
18	17	16	15	14	13
19	20	21	22	23	24
30	29	28	27	26	25
31	32	33	34	35	36

Land Ownership

F-1-A

County Phillips

STATE OF MONTANA
WATER CONSERVATION BOARD
Water Resources Survey

T. 37N R. 33E Plat No. 7

Farm Checked: Date 8/1/67

Photo No. 12W-121, 122, 123, 124
12W-103, 102, 101, 100; 12W-11
12W-9

By Al

Legal Land Owner L. W. Martin Address Whitewater

Operator Address

Water is delivered by:— (1) Private System; 2. Ditch Company; (3) State Project; 4. Federal Project; 5. Irrigation District

App. No. Decree No.	NAME OF APPROPRIATOR TO WHOM DECREED	NAME OF STREAM	Date App. Date Priority	Miner's Inches	In Use	NAME OF DITCH (Water Delivered By)	No.	R/F	Present Irr. Acres	Irrigable Acres
D-11	Ole D. Oien and	Frenchman Creek	5/1/31	200	Yes	Martin pumps & ditches	1	R	26	
	L. W. Martin	Turkey Track Coulee	5/1/19	40	Yes	Martin dam & ditch	1	F		
* See Ass'n.	State Water Conservation Bd.	Frenchman Creek			Yes	Martin pumps & ditches	3	R	89	

NOTE: R—Denotes Regular Irrigation. F—Flood Irrigation.

Adequate Supply: Yes ✓ No Explain

Remarks

* Has 100 A.F. in Frenchman Water Users Ass'n.

River Basin Milk River

Also in: Plat No. Twp. Rge. | Plat No. Twp. Rge. | Plat No. Twp. Rge.
Plat No. Twp. Rge. | Plat No. Twp. Rge. | Plat No. Twp. Rge.

Information From:
L. W. Martin

6	5	4	3	2	1
7	8	9	10	11	12
18	17	16	15	14	13
19	20	21	22	23	24
30	29	28	27	26	25
31	32	33	34	35	36

Land Ownership _____

_____

_____

F-1-A

County Phillips

Farm Checked: Date 9/6/67

By Al Smith

STATE OF MONTANA
WATER CONSERVATION BOARD
Water Resources Survey

T 37N R 33E Plat No. 7

Photo No. 12W-98,&99
12W-125

Legal Land Owner Patrick Orrey Address Whitewater

Operator Address

Water is delivered by:-- (1) Private System; 2. Ditch Company; 3. State Project; 4. Federal Project; 5. Irrigation District

App. No. Decree No.	NAME OF APPROPRIATOR TO WHOM DECREED	NAME OF STREAM	Date App. Date Priority	Miner's Inches	In Use	NAME OF DITCH (Water Delivered By)	No.	R/F	Present Irr. Acres	Irrigable Acres
Use	Patrick Orrey	Unnamed Coulee	1949	-	Yes	Orrey dikes	1	F	110	0

NOTE: R—Denotes Regular Irrigation. F—Flood Irrigation.

Adequate Supply: Yes ..... No ..... Explain .....

Remarks .....

River Basin Milk River

Also in: Plat No. ..... Twp. ..... Rge. ..... Plat No. ..... Twp. ..... Rge. ..... Plat No. ..... Twp. ..... Rge. .....
Plat No. ..... Twp. ..... Rge. ..... Plat No. ..... Twp. ..... Rge. ..... Plat No. ..... Twp. ..... Rge. .....

Information From:
Patrick Orrey

6	5	4	3	2	1
7	8	9	10	11	12
18	17	16	15	14	13
19	20	21	22	23	24
30	29	28	27	26	25
31	32	33	34	35	36

Land Ownership _____

_____

_____

F-1-A

County Phillips

Farm Checked: Date 8/8/67

By Al & Jay

STATE OF MONTANA
WATER CONSERVATION BOARD
Water Resources Survey

T 37N R 33E Plat No. 7

Photo No. 12W-11; 12W-98
12W-125

Legal Land Owner U.S.A. Address

Operator Address

Water is delivered by:— 1. Private System; 2. Ditch Company; 3. State Project; 4. Federal Project; 5. Irrigation District

App. No. Decree No.	NAME OF APPROPRIATOR TO WHOM DECREED	NAME OF STREAM	Date App. Date Priority	Miner's Inches	In Use	NAME OF DITCH (Water Delivered By)	No.	R/F	Present Irr. Acres	Irrigable Acres
A-1553	U.S.A.	Unnamed Trib Cottonwood Cr.	9/21/62	All	Stock	PR-46				
A-1854	U.S.A.	" " E. Fk. Whitewater "		All	Stock	PR-52A				
A-1857	U.S.A.	" " " "	9/21/62	All	Stock	PR-52A				

NOTE: P—Denotes Regular Irrigation. F—Flood Irrigation.

Adequate Supply: Yes No Explain

Remarks

River Basin Milk River

Also in: Plat No. Twp. Rge. Plat No. Twp. Rge. Plat No. Twp. Rge.
Plat No. Twp. Rge. Plat No. Twp. Rge. Plat No. Twp. Rge.

Information From:
Field Survey

6	5	4	3	2	1
7	8	9	10	11	12
18	17	16	15	14	13
19	20	21	22	23	24
30	29	28	27	26	25
31	32	33	34	35	36

Land Ownership

F-1-A

County Phillips

Farm Checked: Date 7/31/67

By Al Smith

STATE OF MONTANA
WATER CONSERVATION BOARD
Water Resources Survey

T 37N R 34E Plat No. 8

Photo No. 12W-120, 12W-3, 12W-108, 12W-106, 12W-4, 12W-117, 12W-104, 12W-118, 12W-117, 12W-116

Legal Land Owner Ted C. Ereaux Address Malta

Operator Eldon Barnard Address Hinsdale

Water is delivered by:— (1) Private System; 2. Ditch Company; (3) State Project; 4. Federal Project; 5. Irrigation District

App. No. Decree No.	NAME OF APPROPRIATOR TO WHOM DECREED	NAME OF STREAM	Date App. Date Priority	Miner's Inches	In Use	NAME OF DITCH (Water Delivered By)	No.	R/F	Present Irr. Acres	Irrigable Acres
D-12	W. B. Chamberlain	Frenchman Creek	1/3/41	108	Yes	Barnard Pumps & ditch	1	R	12	0
* See Ass'n. State Water Conservation Bd. Frenchman Cr.					Yes	" " "	3	R	52	0

NOTE: R—Denotes Regular Irrigation. F—Flood Irrigation.

Adequate Supply: Yes ✓ No Explain

Remarks

* Ted Ereaux has 100 A.F. in Frenchman Water Users Ass'n.
% Eldon Barnard

River Basin Milk River

Also in: Plat No. 7 Twp. 37N Rge 33E; Plat No. 24 Twp. 35N Rge 34E; Plat No. Twp. Rge; Plat No. Twp. Rge; Plat No. Twp. Rge; Plat No. Twp. Rge

Information From: Eldon Barnard

6	5	4	3	2	1
7	8	9	10	11	12
18	17	16	15	14	13
19	20	21	22	23	24
30	29	28	27	26	25
31	32	33	34	35	36

Land Ownership

F-1-A

County Phillips

Farm Checked: Date 8/1/67

By Al

STATE OF MONTANA
WATER CONSERVATION BOARD
Water Resources Survey

T 37N R 34E Plat No. 8

Photo No. 12W-120, 12W-6
12W-8

Legal Land Owner L. W. Martin Address Whitewater

Operator Address

Water is delivered by:— 1. Private System; 2. Ditch Company; 3. State Project; 4. Federal Project; 5. Irrigation District

App. No. Decree No.	NAME OF APPROPRIATOR TO WHOM DECREED	NAME OF STREAM	Date App. Date Priority	Miner's Inches	In Use	NAME OF DITCH (Water Delivered By)	No.	R/F	Present Irr. Acres	Irrigable Acres
D-11	Ole O. Oien and	Frenchman Creek	5/1/31	200	Yes**				0	0
	L. W. Martin	Turkey Track Creek	5/1/19	40	Yes**				0	0
* See Ass'n State Water Conservation Bd.		Frenchman Cr.			Yes					

NOTE: R—Denotes Regular Irrigation. F—Flood Irrigation.

Adequate Supply: Yes ✓ No Explain

Remarks

* Has 100 A.F. in Frenchman Water Users Ass'n.

** All of L. W. Martin's Land that is irrigated is in secs. 1, 2, 13, 24, T. 37N - R. - 33E, folder 7. Water rights listed above are in use but not in this twp.

River Basin Milk River

Also in:								
Plat No. 7	Twp. 37N	Rge. 33E	Plat No.	Twp.	Rge.	Plat No.	Twp.	Rge.
Plat No. 16	Twp. 36N	Rge. 34E	Plat No.	Twp.	Rge.	Plat No.	Twp.	Rge.

Information From:
L. W. Martin

6	5	4	3	2	1
7	8	9	10	11	12
18	17	16	15	14	13
19	20	21	22	23	24
30	29	28	27	26	25
31	32	33	34	35	36

Land Ownership_____

F-1-A

County Phillips

Farm Checked: Date 8/3/67

By Al & Jay

STATE OF MONTANA
WATER CONSERVATION BOARD
Water Resources Survey

T. 37N R. 34E Plat No. 8

Photo No. 12W-4 12W-106

Legal Land Owner U.S.A. Address

Operator Address

Water is delivered by:— 1. Private System; 2. Ditch Company; 3. State Project; 4. Federal Project; 5. Irrigation District

App. No. Decree No.	NAME OF APPROPRIATOR TO WHOM DECREED	NAME OF STREAM	Date App. Date Priority	Miner's Inches	In Use	NAME OF DITCH (Water Delivered By)	No.	R/F	Present Irr. Acres	Irrigable Acres
A-1618	U.S.A.	Unnamed Trib. Frenchman Cr.	4/22/68	All	Stock	PR 166				
A-1619	U.S.A.	Unnamed Trib. Frenchman Cr.	4/22/68	All	Stock	PR 10				

NOTE: R—Denotes Regular Irrigation. F—Flood Irrigation.

Adequate Supply: Yes No Explain

Remarks

River Basin Milk River

Also in: Plat No. Twp. Rge. Plat No. Twp. Rge. Plat No. Twp. Rge.
Plat No. Twp. Rge. Plat No. Twp. Rge. Plat No. Twp. Rge.

Information From:
Field Survey