F-1-A—5M—

County Pondera

Farm Checked: Date 10-16-62

By Kem

STATE OF MONTANA
STATE ENGINEERS OFFICE
Water Resources Survey

T 27N R 2W Plat No. 38

Photo No. 2T-91

Legal Land Owner Gilbert & Othilda Zimbleman Address Brady

Operator same Address

Water is delivered by:— 1. Private System; (2) Ditch Company; 3. State Project; 4. Federal Project; 5. Irrigation District

App. No. Decree No.	NAME OF APPROPRIATOR TO WHOM DECREED	NAME OF STREAM	Date App. Date Priority	Miner's Inches	In Use	NAME OF DITCH (Water Delivered By)	No.	R/F	Present Irr. Acres	Irrigable Acres
BRADY IRR. CO.					yes	N.Br.Brady Canal	2	R	115	

NOTE: R—Denotes Regular Irrigation. F—Flood Irrigation.

Adequate Supply: Yes..... No..... Explain.....

Remarks.....

19 shares BRADY IRR. CO. See Plat #43 for other information.

.....River Basin.....

Also in: Plat No. 43 Twp. 26N Rge. 2W	Plat No..... Twp..... Rge.....	Plat No..... Twp..... Rge.....
Plat No..... Twp..... Rge.....	Plat No..... Twp..... Rge.....	Plat No..... Twp..... Rge.....

Information From:

Gilbert Zimbleman

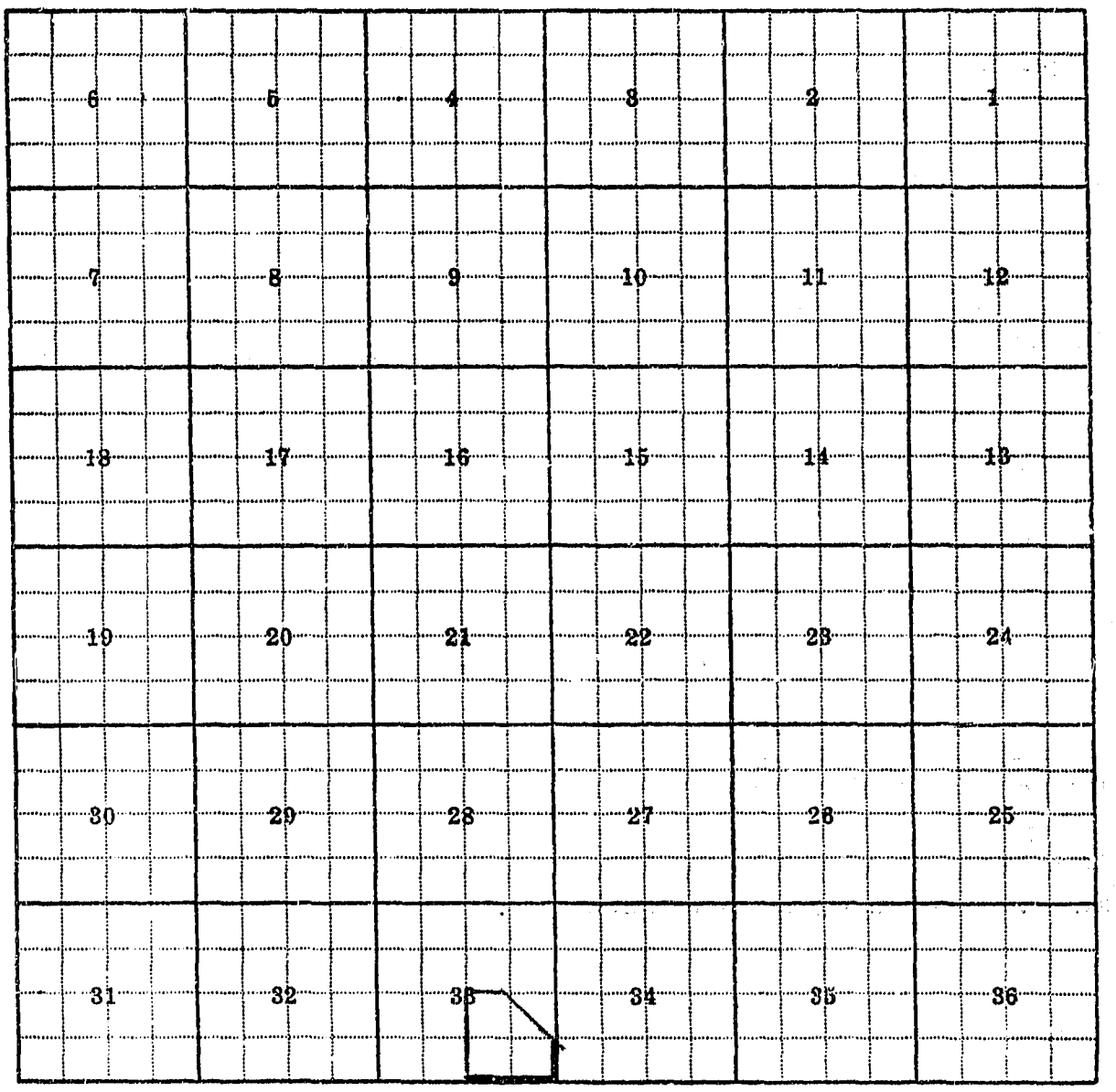

Land Ownership

F-1-A—5M—

County Pondera

Farm Checked: Date 5-17-63

By Ken

STATE OF MONTANA
STATE ENGINEERS OFFICE
Water Resources Survey

T. 27N R. 2W Plat No. 38

Photo No. 2T-91,92,191(1T)

Legal Land Owner Henry & Cora Zimbleman Address

Operator Don Zimbleman Address Brady

Water is delivered by:— 1. Private System; (2.) Ditch Company; 3. State Project; 4. Federal Project; 5. Irrigation District

App. No. Decree No.	NAME OF APPROPRIATOR TO WHOM DECREED	NAME OF STREAM	Date App. Date Priority	Miner's Inches	In Use	NAME OF DITCH (Water Delivered By)	No.	R/F	Present Irr. Acres	Irrigable Acres
A-550	G. W. Bulmer	Trail Coulee	3-19-09	1,000	no					
A=551	Robert R. Bulmer	Trail Coulee	3-19-09	1,000	no					
BRADY IRR. CO.						N.Br.Brady Canal	2	R	135	

NOTE: R—Denotes Regular Irrigation. F—Flood Irrigation.

Adequate Supply: Yes..... No..... Explain.....

Remarks.....

BRADY IRR. CO. 17 shares

.....River Basin.....

Also in: Plat No. 43 Twp. 26N Rge. 2W	Plat No. ..... Twp. ..... Rge.	Plat No. ..... Twp. ..... Rge. .....
Plat No. ..... Twp. ..... Rge.	Plat No. ..... Twp. ..... Rge.	Plat No. ..... Twp. ..... Rge. .....

Information From:
Don Zimblemar

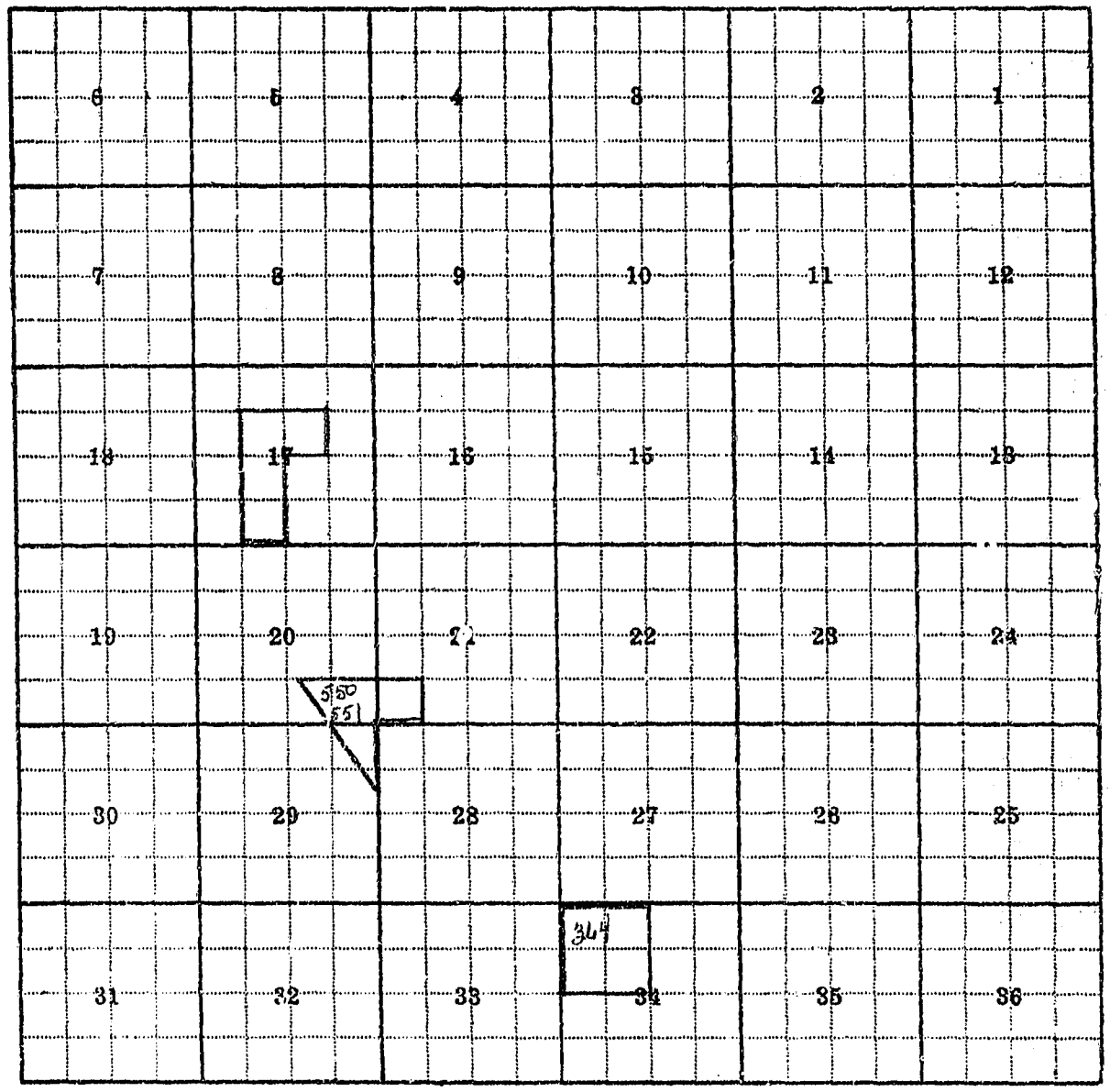

Land Ownership

F-1-A—5M—

County Pondera

Farm Checked: Date 5=17-63

By Ken

STATE OF MONTANA
STATE ENGINEERS OFFICE
Water Resources Survey

T. 27N R. 2W Plat No. 38

Photo No. 1T-191

Legal Land Owner V. Jesser & Don Zimbleman Address

Operator Don Zimbleman Address Brady

Water is delivered by:— 1. Private System; 2. Ditch Company; 3. State Project; 4. Federal Project; 5. Irrigation District

App. No. Decree No.	NAME OF APPROPRIATOR TO WHOM DECREED	NAME OF STREAM	Date App. Date Priority	Miner's Inches	In Use	NAME OF DITCH (Water Delivered By)	No.	R/F	Present Irr. Acres	Irrigable Acres
SEE COMPANY						Scott	2	S	0	100

NOTE: R—Denotes Regular Irrigation. F—Flood Irrigation.

Adequate Supply: Yes..... No..... Explain.....

Remarks.
Henry Zimbleman 20 shares Brady Irr. Co. used to irrigate this land

River Basin

Also in: Plat No. Twp. Rge.	Plat No. Twp. Rge.	Plat No. Twp. Rge.
Plat No. Twp. Rge.	Plat No. Twp. Rge.	Plat No. Twp. Rge.

Information From:
Don Zimbleman

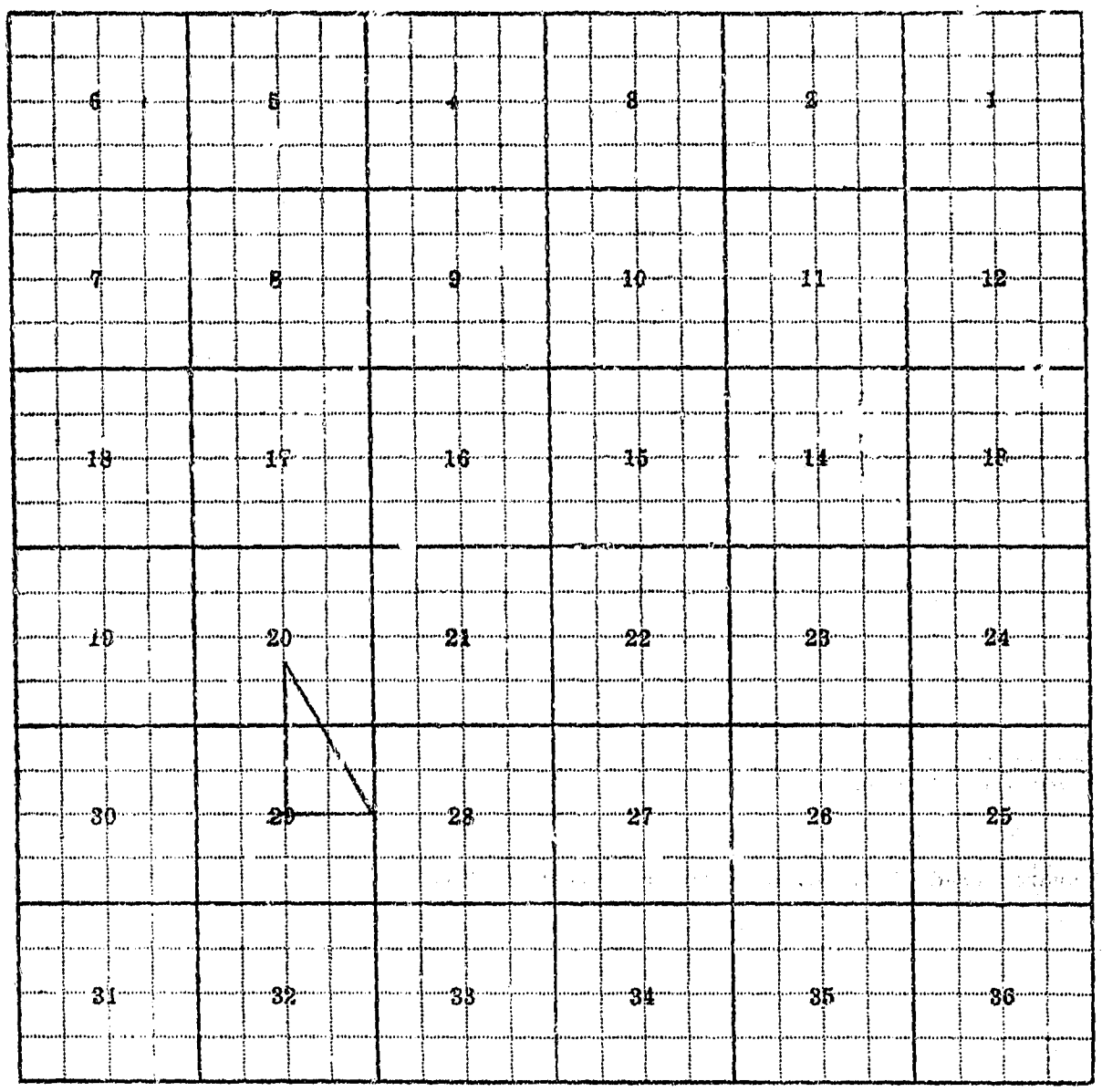

Land Ownership

39
27N 1W

F-1-A

County Pondera

Farm Checked: Date 11-15-62

By Ken

STATE OF MONTANA
STATE ENGINEERS OFFICE
Water Resources Survey

T. 27N R. 1W Plat No. 39

Photo No. 1T-147,171

Legal Land Owner Mrs. Alba Berland Address Conrad

Operator same Address

Water is delivered by:— 1. Private System; 2. Ditch Company; 3. State Project; 4. Federal Project; 5. Irrigation District

App. No. Decree No.	NAME OF APPROPRIATOR TO WHOM DECREED	NAME OF STREAM	Date App. Date Priority	Miner's Inches	In Use	NAME OF DITCH (Water Delivered By)	No.	R/F	Present Irr. Acres	Irrigable Acres
A-34	Wm. Bevan	Bevan Coulee	8-1-03	600	no					
A-35	Wm. Bevan	Bevan Coulee	4-7-06	400	no					
A-138	Amande Cage	Cage Coulee	9-20-06	400	no					
A-356	Wm. Bevan [illegible]	Trib.S.Pondera Coulee	4-18-03	600	no					
A-373	Wm. Bevan	S.Pondera Coulee	12-18-20	800	stock					
A-402	Charles McDonald	S.Fk.Pondera Coulee	6-14-04	200	stock					
		NO IRRIGATION								

NOTE: R—Denotes Regular Irrigation. F—Flood Irrigation.

Adequate Supply: Yes..... No..... Explain.....

Remarks.....

River Basin.....

Also in: Plat No ..... Twp..... Rge.....	Plat No..... Twp..... Rge.....	Plat No..... Twp..... Rge.....
Plat No..... Twp..... Rge.....	Plat No..... Twp..... Rge.....	Plat No..... Twp..... Rge.....

Information From:
Charles Skorupa, foreman

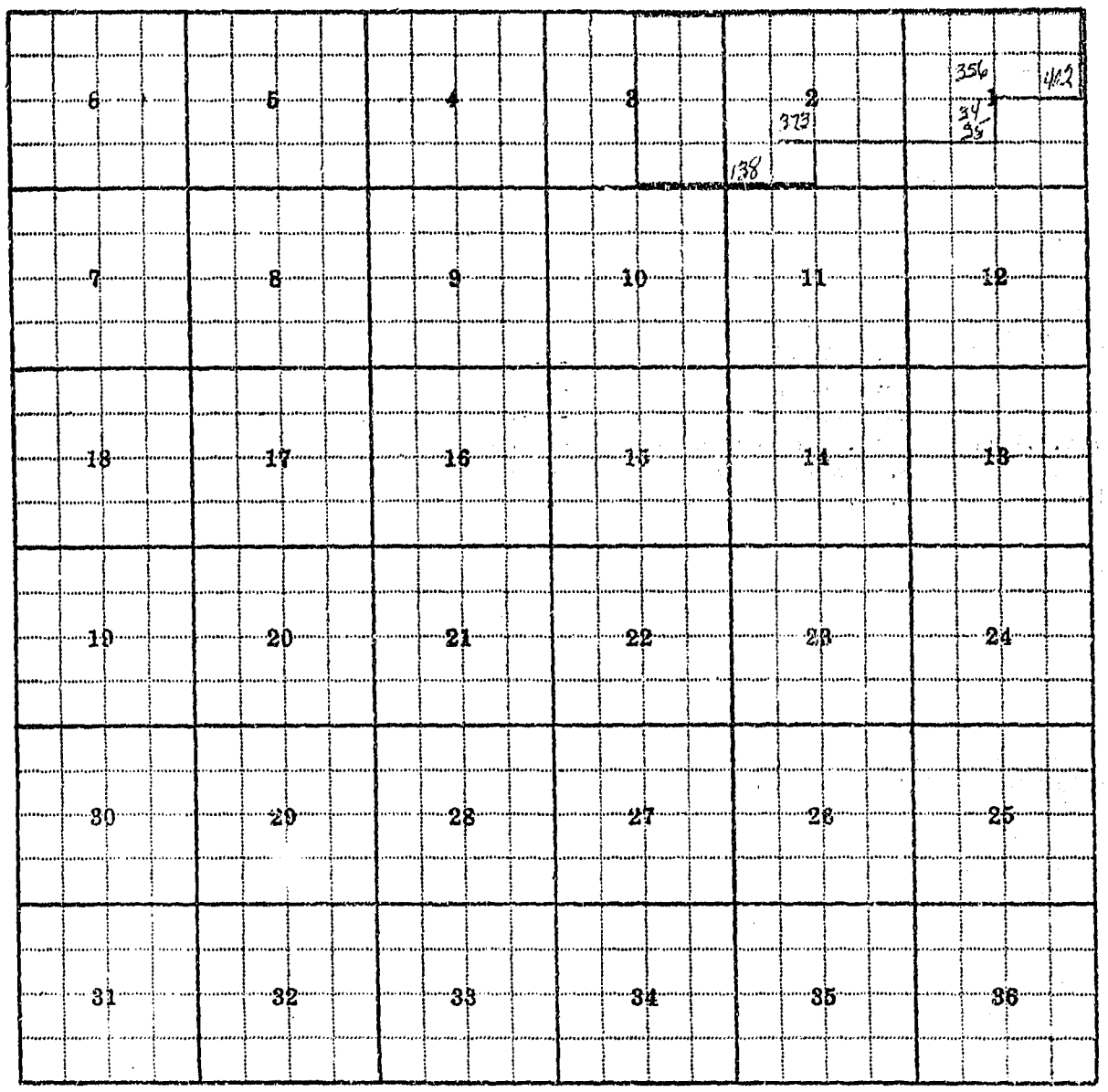

6	5	4	3	2 373 138	1 356 34 35 402
7	8	9	10	11	12
18	17	16	15	14	13
19	20	21	22	23	24
30	29	28	27	26	25
31	32	33	34	35	36

Land Ownership

F-1-A—5M—

County: Pondera

Farm Checked: Date: 11-15-62

By: Ken

STATE OF MONTANA
STATE ENGINEERS OFFICE
Water Resources Survey

T. 27N R. 1W Plat No. 39

Photo No. 1T-171

Legal Land Owner: Oscar & Minnie Berland Address: Conrad

Operator: same Address:

Water is delivered by:— 1. Private System; 2. Ditch Company; 3. State Project; 4. Federal Project; 5. Irrigation District

App. No. Decree No.	NAME OF APPROPRIATOR TO WHOM DECREED	NAME OF STREAM	Date App. Date Priority	Miner's Inches	In Use	NAME OF DITCH (Water Delivered By)	No.	R/F	Present Irr. Acres	Irrigable Acres
A-372	Henry Berland	S.Pondera Coulee	12-18-20	800	no					
A-605	Alonzo K. Prescott	Unnamed Cle.Sec.36	2-3-04	700	no,part					
		28N, 2W								
		NO IRRIGATION								

NOTE: R—Denotes Regular Irrigation. F—Flood Irrigation.

Adequate Supply: Yes..... No..... Explain.....

Remarks.....

River Basin.....

Also in: Plat No. ..... Twp. ..... Rge.....	Plat No. ..... Twp. ..... Rge.....	Plat No. ..... Twp. ..... Rge.....
Plat No. ..... Twp. ..... Rge.....	Plat No. ..... Twp. ..... Rge.....	Plat No. ..... Twp. ..... Rge.....

Information From:
Charles Skorupa, foreman

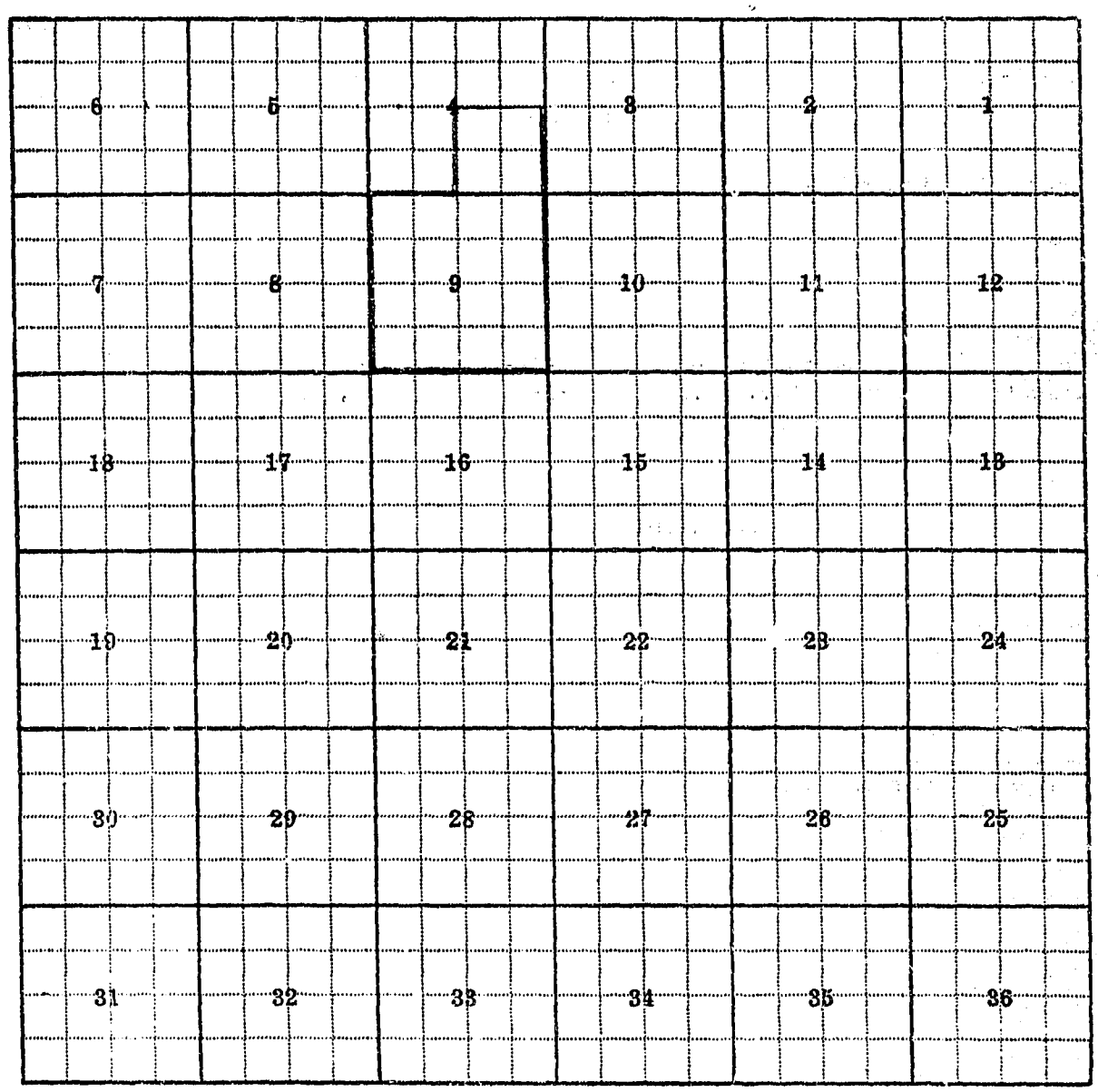

Land Ownership

F-1-A—5M—

County Pondera

Farm Checked: Date 11-6-62

By Ken

STATE OF MONTANA
STATE ENGINEERS OFFICE
Water Resources Survey

T 27N R 1W Plat No. 39

Photo No. 2T-141

Legal Land Owner Gunerius Jermunson & Sons Address

Operator Garfield Jermunson Address Brady

Water is delivered by:— 1. Private System; 2. Ditch Company; 3. State Project; 4. Federal Project; 5. Irrigation District

App. No. Decree No.	NAME OF APPROPRIATOR TO WHOM DECREED	NAME OF STREAM	Date App. Date Priority	Miner's Inches	In Use	NAME OF DITCH (Water Delivered By)	No.	R/F	Present Irr. Acres	Irrigable Acres
A-663	Camp & George Weed	Lake in Sec.36 27-2	12-8-09	240	no				-	

NOTE: R—Denotes Regular Irrigation. F—Flood Irrigation.

Adequate Supply: Yes..... No..... Explain.....

Remarks

Will be irrigated under Brady Irr. Co. Lake is dry

.....River Basin.....

Also in: Plat No..... Twp..... Rge.....	Plat No..... Twp..... Rge.....	Plat No..... Twp..... Rge.....
Plat No..... Twp..... Rge.....	Plat No..... Twp..... Rge.....	Plat No..... Twp..... Rge.....

Information From:
Grafield Jermunson

6	5	4	3	2	1
7	8	9	10	11	12
18	17	16	15	14	13
19	20	21	22	23	24
30	29	28	27	26	25
31 663	32	33	34	35	36

Land Ownership

F-1-A-5M-

County Pondera

Farm Checked: Date 6-21-63

By Ken

STATE OF MONTANA
STATE ENGINEERS OFFICE
Water Resources Survey

T. 27N R. 1W Plat No. 39

Photo No. 1T-147

Legal Land Owner Phillip W. Miller Address

Operator same Address Conrad

Water is delivered by:— 1. Private System; 2. Ditch Company; 3. State Project; 4. Federal Project; 5. Irrigation District

App. No. Decree No.	NAME OF APPROPRIATOR TO WHOM DECREED	NAME OF STREAM	Date App. Date Priority	Miner's Inches	In Use	NAME OF DITCH (Water Delivered By)	No.	R/F	Present Irr. Acres	Irrigable Acres
A-427	Harold Blake	Rock Coulee	10-30-11	1,000	no,part					

NOTE: R—Denotes Regular Irrigation. F—Flood Irrigation.

Adequate Supply: Yes..... No..... Explain.....

Remarks.....

River Basin

Also in: Plat No. 34 Twp. 28N Rge. 1E	Plat No. Twp. Rge.	Plat No. Twp. Rge.
Plat No. Twp. Rge.	Plat No. Twp. Rge.	Plat No. Twp. Rge.

Information From:
Willis Rigby

6	5	4	3	2	1
7	8	9	10	11	12
18	17	16	15	14	13
19	20	21	22	23	24
30	29	28	27	26	25
31	32	33	34	35	36

Land Ownership

F-1-A—5M –

County Pondera

Farm Checked: Date 6-21-63

By Ken

STATE OF MONTANA
STATE ENGINEERS OFFICE
Water Resources Survey

T 27N R 1W Plat No. 39 39

Photo No. 1T-148

Legal Land Owner Montana, State of Address

Operator John J. Wilkins Address Brady

Water is delivered by:— 1. Private System; 2. Ditch Company; 3. State Project; 4. Federal Project; 5. Irrigation District

App. No. Decree No.	NAME OF APPROPRIATOR TO WHOM DECREED	NAME OF STREAM	Date App. Date Priority	Miner's Inches	In Use	NAME OF DITCH (Water Delivered By)	No.	R/F	Present Irr. Acres	Irrigable Acres
A-427	Harold Blake	Rock Coulee	10-30-11	1,000	no,part					

NOTE: R—Denotes Regular Irrigation. F—Flood Irrigation.

Adequate Supply: Yes..... No..... Explain.....

Remarks.....

.....River Basin.....

Also in: Plat No. Twp. Rge.	Plat No. Twp. Rge.	Plat No. Twp. Rge.
Plat No. Twp. Rge.	Plat No. Twp. Rge.	Plat No. Twp. Rge.

Information From:
Willis Rigby

6	5	4	3	2	1
7	8	9	10	11	12
18	17	16	15	14	13
19	20	21	22	23	24
30	29	28	27	26	25
31	32	33	34	35	36

427

Land Ownership

F-1-A--5M--

County Pondera

Farm Checked: Date 6-21-63

By Ken

STATE OF MONTANA
STATE ENGINEERS OFFICE
Water Resources Survey

T 27N R 1W Plat No. 39

Photo No. 1T-171, 2T-28, 29, 30

Legal Land Owner Nancy B. Rigby Address

Operator Willis B. Rigby Jr. Address Brady

Water is delivered by:— 1. Private System; 2. Ditch Company; 3. State Project; 4. Federal Project; 5. Irrigation District

App. No. Decree No.	NAME OF APPROPRIATOR TO WHOM DECREED	NAME OF STREAM	Date App. Date Priority	Miner's Inches	In Use	NAME OF DITCH (Water Delivered By)	No.	R/F	Present Irr. Acres	Irrigable Acres
A-424	Bert C. Rigby	Rigby Coulee	1-31-25	800	stock					
A-371	Bert Berland	S.Pondera Coulee	10-25-24	10000	yes	Pump & Spr.	1	S	113	
A-598	Alonzo K. Prescott	Unnamed Coulee	3-25-01	500	no,part					
A-605	Alonzo K. Prescott	Unnamed Coulee Sec.36								
		28N, 2W	2-3-04	700	no,part					

NOTE: R—Denotes Regular Irrigation. F—Flood Irrigation.

Adequate Supply: Yes..... No..... Explain.....

Remarks.....

.....River Basin.....

Also in: Plat No..... Twp..... Rge.....	Plat No..... Twp..... Rge.....	Plat No..... Twp..... Rge.....
Plat No..... Twp..... Rge.....	Plat No..... Twp..... Rge.....	Plat No..... Twp..... Rge.....

Information From:
Willis Rigby

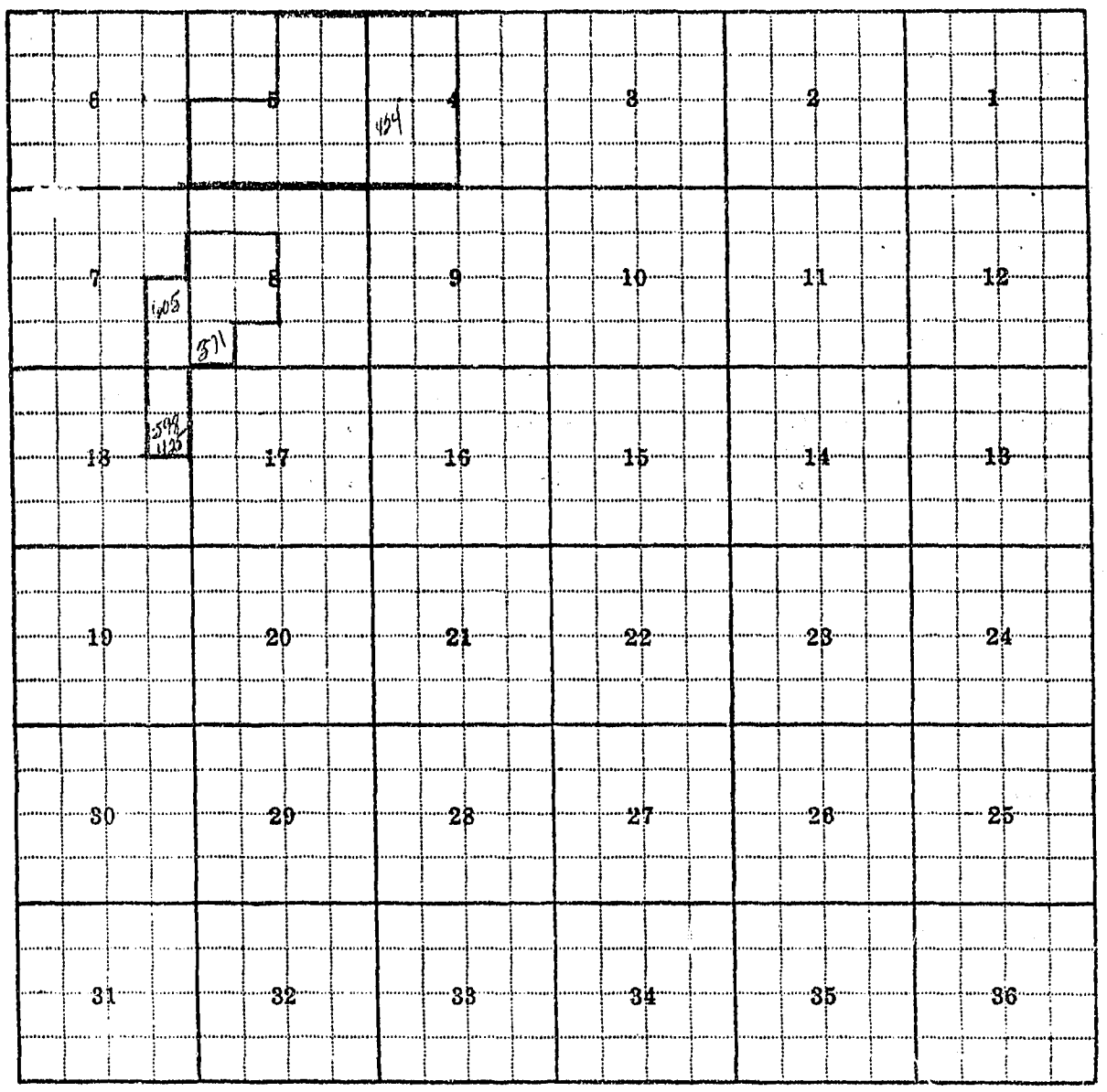

Land Ownership

F-1-A—5M—

County Pondera

Farm Checked: Date 11-13-62

By Ken

STATE OF MONTANA
STATE ENGINEERS OFFICE
Water Resources Survey

T 27N R 1W Plat No. 39

Photo No. 2T-27,28,29,142

Legal Land Owner Albert & Nellie Schlepp Address

Operator Milton Burdick Address Brady

Water is delivered by:— 1. Private System; 2. Ditch Company; 3. State Project; 4. Federal Project; 5. Irrigation District

App. No. Decree No.	NAME OF APPROPRIATOR TO WHOM DECREED	NAME OF STREAM	Date App. Date Priority	Miner's Inches	In Use	NAME OF DITCH (Water Delivered By)	No.	R/F	Present Irr. Acres	Irrigable Acres
A-425	Albert Schlepp	Rigby Coulee	10-23-52	800	no**					
A-605	Alonzo K. Prescott	Unnamed Coulee Sec.36								
		28N, 2W	2-3-04	700	no,part					
A-598	Alonzo K. Prescott	"	3-25-01	500	no,part					

NOTE: R—Denotes Regular Irrigation. F—Flood Irrigation.

Adequate Supply: Yes..... No..... Explain.....

Remarks

** Should be Pondera Coulee instead of Ribby Coulee

River Basin

Also in: Plat No. 38 Twp. 27N Rge. 2W	Plat No. Twp. Rge.	Plat No. Twp. Rge.
Plat No. Twp. Rge.	Plat No. Twp. Rge.	Plat No. Twp. Rge.

Information From:
Emile Schlepp

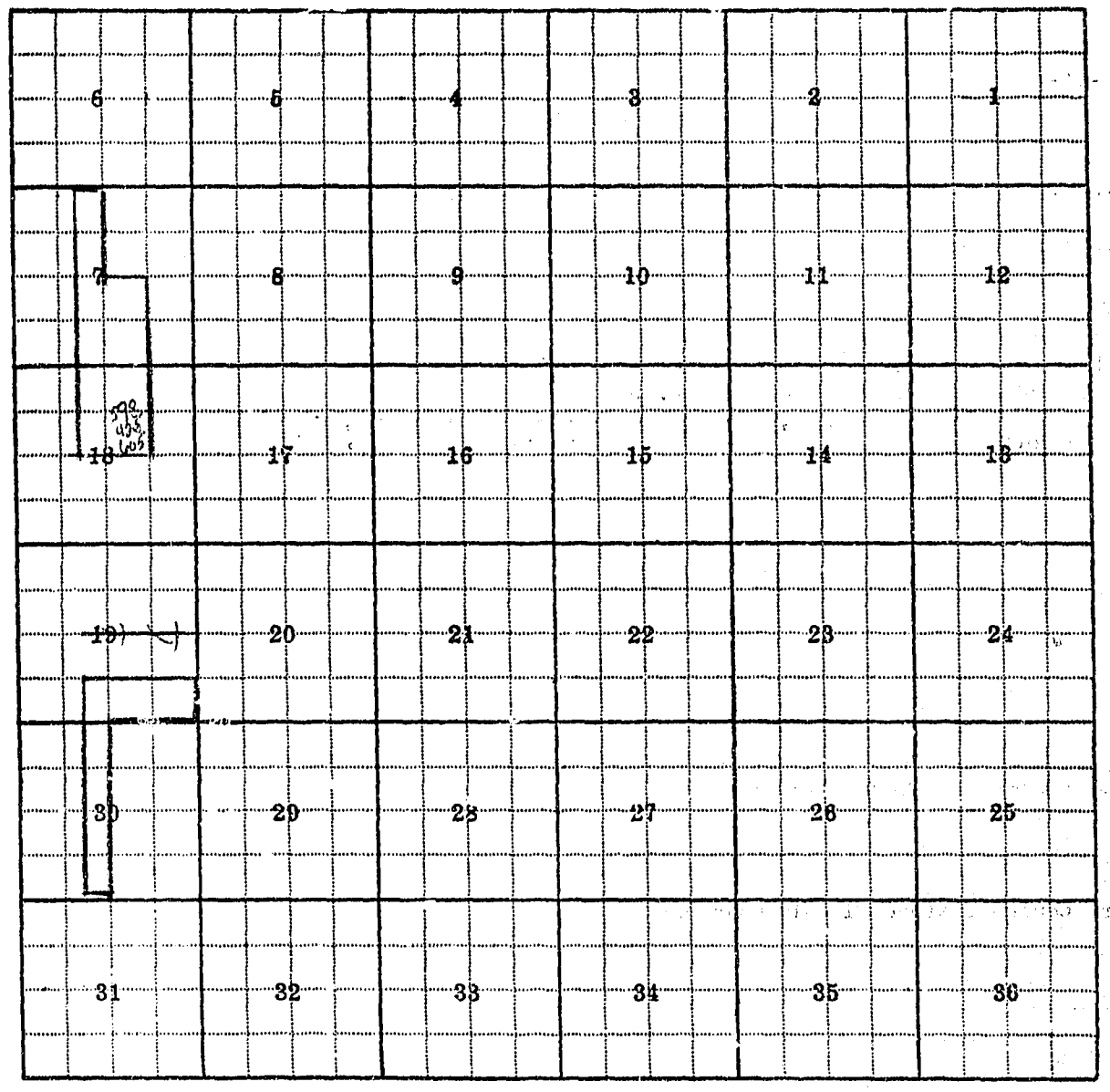

6	5	4	3	2	1
7	8	9	10	11	12
18	17	16	15	14	13
19	20	21	22	23	24
30	29	28	27	26	25
31	32	33	34	35	36

Land Ownership

40
27N 1E

F-1-A—5M—

County Pondera

Farm Checked: Date 11-7-62

By Ken

STATE OF MONTANA
STATE ENGINEERS OFFICE
Water Resources Survey

T 27N R 1E Plat No. 40

Photo No. 1T-115,116

Legal Land Owner David A. & Margaret Bergstrom Address Brady

Operator same Address

Water is delivered by:— 1. Private System; 2. Ditch Company; 3. State Project; 4. Federal Project; 5. Irrigation District

App. No. Decree No.	NAME OF APPROPRIATOR TO WHOM DECREED	NAME OF STREAM	Date App. Date Priority	Miner's Inches	In Use	NAME OF DITCH (Water Delivered By)	No.	R/F	Present Irr. Acres	Irrigable Acres
577	David&MargaretBerstrom	Unnamed Coulee	3-30-40	1,000	stock					
503	Jane E. McDermand	Snake Creek	9=1-13	200	stock					
592	Jane McDermand	Unnamed Coulee	9-20-11	200	stock					
		NO IRRIGATION								

NOTE: R—Denotes Regular Irrigation. F—Flood Irrigation.

Adequate Supply: Yes..... No..... Explain.....

Remarks.....

.....River Basin.....

Also in: Plat No..... Twp..... Rge.....	Plat No..... Twp..... Rge.....	Plat No..... Twp..... Rge.....
Plat No..... Twp..... Rge.....	Plat No..... Twp..... Rge.....	Plat No..... Twp..... Rge.....

Information From:
David Bergstrom

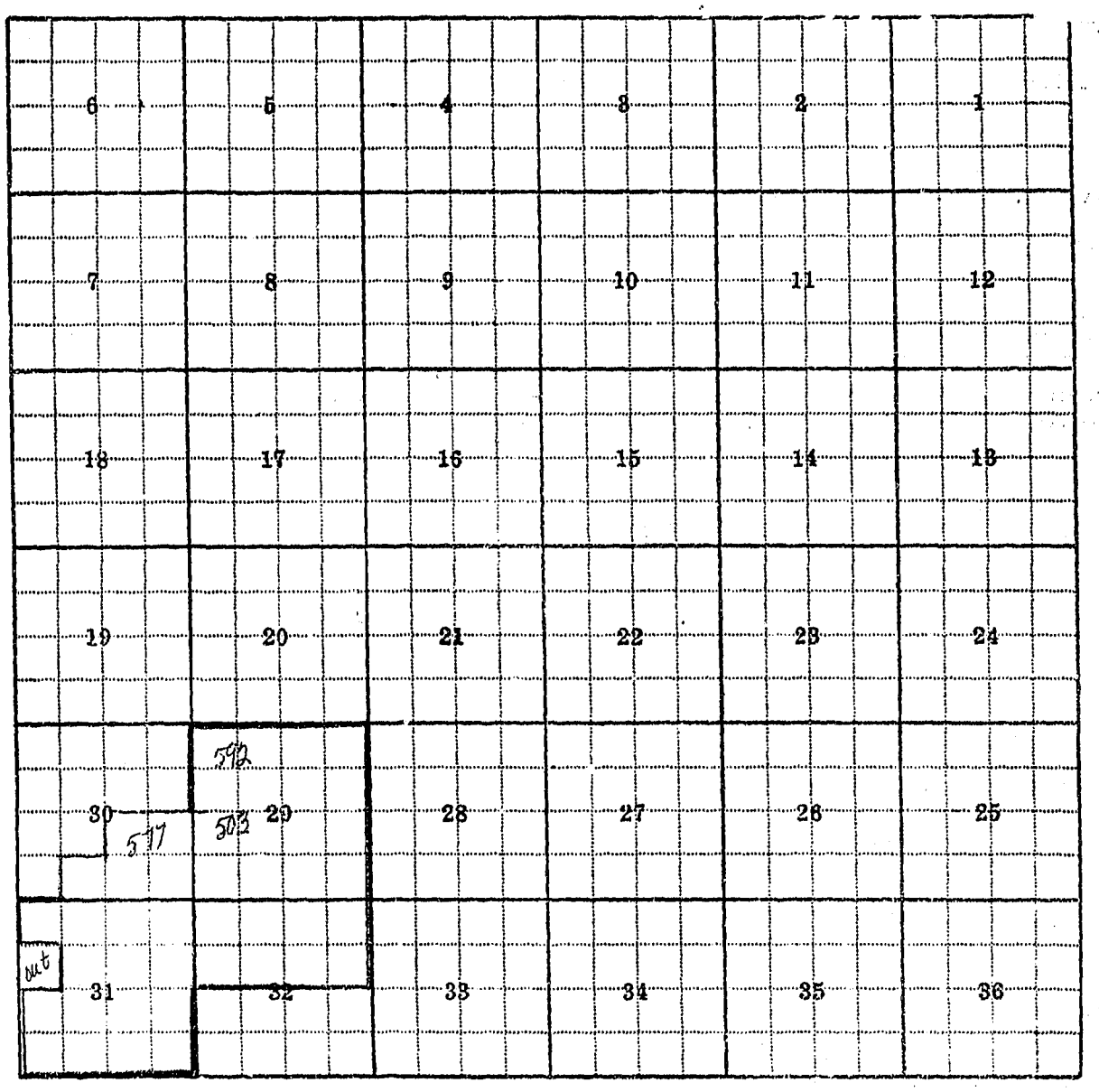

Land Ownership

F-1-A—5M—

County Pondera

Farm Checked: Date 6-24-½63

By Ken

STATE OF MONTANA
STATE ENGINEERS OFFICE
Water Resources Survey

T 27N R 1E Plat No. 40

Photo No. 1T=74,75,76

Legal Land Owner Elmer R. Bliss Address Power

Operator Charles & Brent Bliss Address Brady

Water is delivered by:— 1. Private System; 2. Ditch Company; 3. State Project; 4. Federal Project; 5. Irrigation District

App. No. Decree No.	NAME OF APPROPRIATOR TO WHOM DECREED	NAME OF STREAM	Date App. Date Priority	Miner's Inches	In Use	NAME OF DITCH (Water Delivered By)	No.	R/F	Present Irr. Acres	Irrigable Acres
431	Frederick Laist	Rocky Coulee	10-24-11	2,000	no					
433	Leslie M. Sheridan	Rocky Coulee	11-6-11	1,000	no					
		NO IRRIGATION								

NOTE: R—Denotes Regular Irrigation. F—Flood Irrigation.

Adequate Supply: Yes..... No..... Explain.....

Remarks.....

.....River Basin.....

Also in: Plat No..... Twp..... Rge.....	Plat No..... Twp..... Rge.....	Plat No..... Twp..... Rge.....
Plat No..... Twp..... Rge.....	Plat No..... Twp..... Rge.....	Plat No..... Twp..... Rge.....

Information From:
Chas. & Brent Bliss

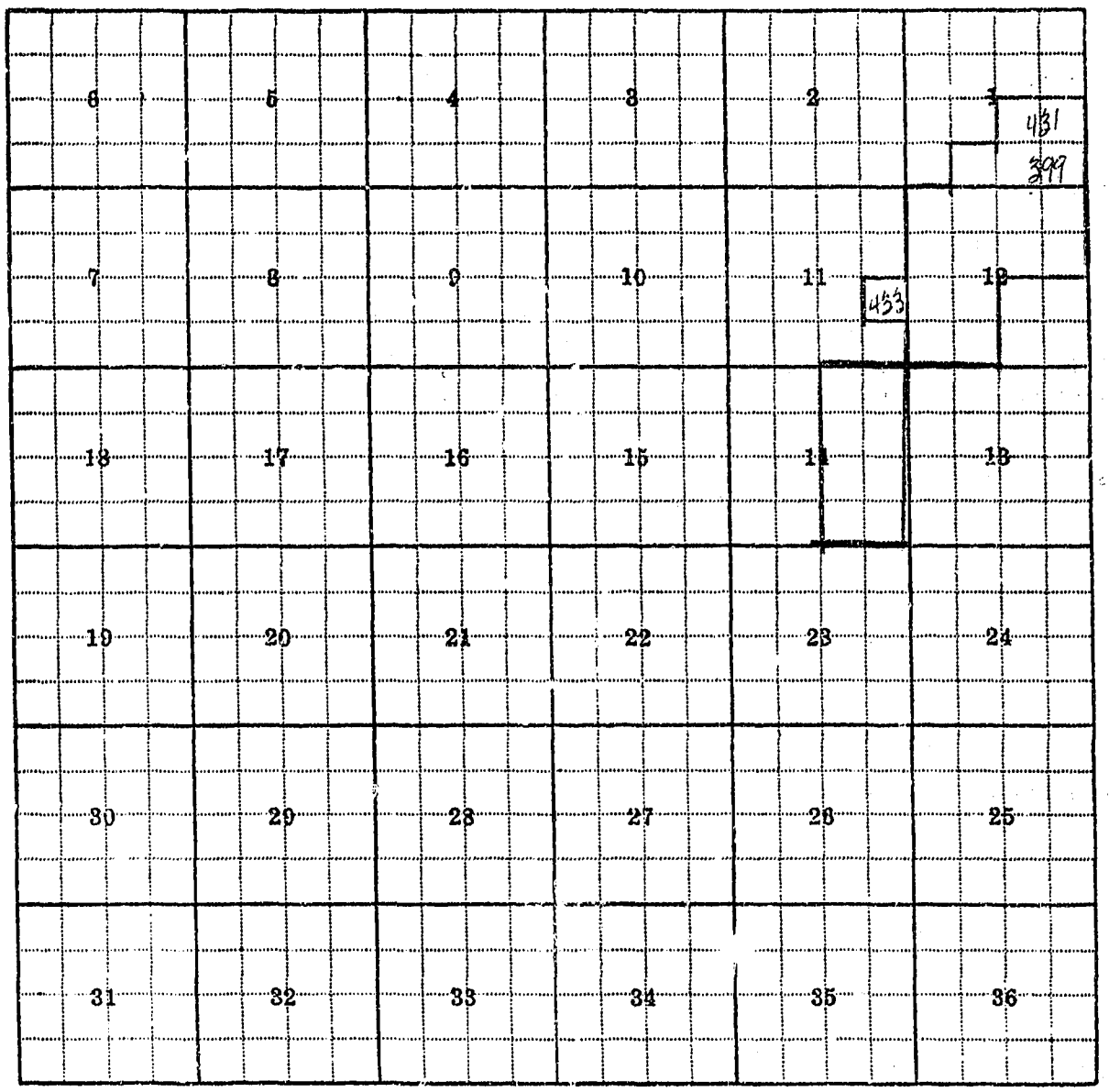

Land Ownership

F-1-A—5M—

County Pondera

Farm Checked: Date

By Ken

STATE OF MONTANA
STATE ENGINEERS OFFICE
Water Resources Survey

T. 27N R. 1E Plat No. 40

Photo No. 1T-76

Legal Land Owner M. G. Hall Address Conrad

Operator Stanley & Virgil Eliason Address Brady

Water is delivered by:— (1) Private System; 2. Ditch Company; 3. State Project; 4. Federal Project; 5. Irrigation District

App. No. Decree No.	NAME OF APPROPRIATOR TO WHOM DECREED	NAME OF STREAM	Date App. Date Priority	Miner's Inches	In Use	NAME OF DITCH (Water Delivered By)	No.	R/F	Present Irr. Acres	Irrigable Acres
399	Mrs. Ida Lytle	Pondera Coulee	6-6-00	160	yes	Lytle	1	R	107	
398	Ckark Lytle	Pondera Coulee	6-29-98	3,000	yes	Pump & Sprinkler	1	S	55	

NOTE: R—Denotes Regular Irrigation. F—Flood Irrigation.

Adequate Supply: Yes..... No..... Explain.....

Remarks.....

.....River Basin.....

Also in:					
Plat No. 34	Twp. 28N	Rge. 1E	Plat No.	Twp.	Rge.
Plat No. 41	Twp. 27N	Rge. 2E	Plat No.	Twp.	Rge.

Information From:
Mfs. Hall, Stanley Eliason

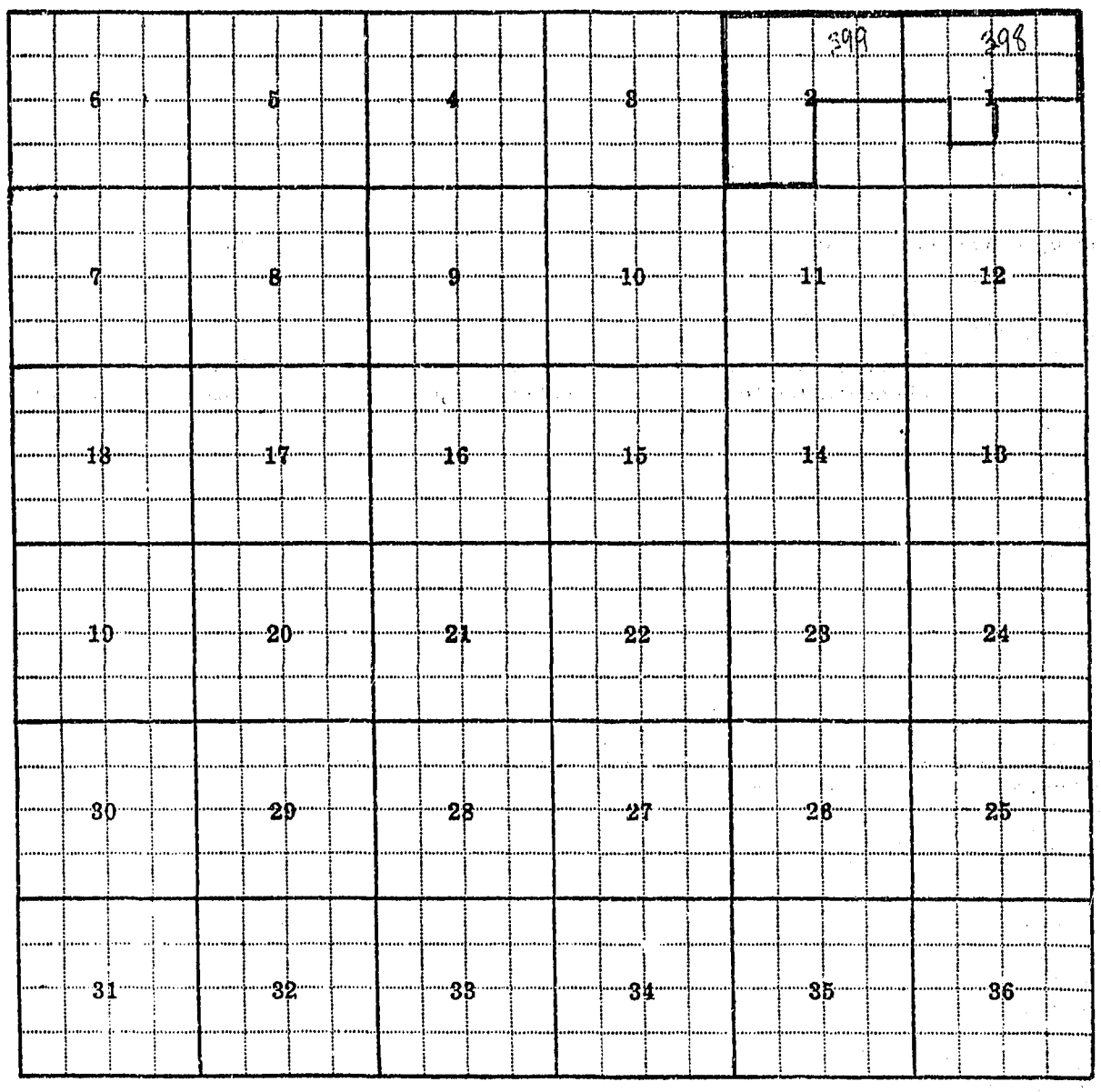

6	5	4	3	2 399	1 398
7	8	9	10	11	12
18	17	16	15	14	13
19	20	21	22	23	24
30	29	28	27	26	25
31	32	33	34	35	36

Land Ownership

F-1-A—5M—

County Pondera

Farm Checked: Date 10-24-62

By Ken

STATE OF MONTANA
STATE ENGINEERS OFFICE
Water Resources Survey

T. 27N R. 1E Plat No. 40

Photo No. 1T-98 , 99

Legal Land Owner Howard Kathan Address Conrad

Operator same Address

Water is delivered by:— 1. Private System; 2. Ditch Company; 3. State Project; 4. Federal Project; 5. Irrigation District

App. No. Decree No.	NAME OF APPROPRIATOR TO WHOM DECREED	NAME OF STREAM	Date App. Date Priority	Miner's Inches	In Use	NAME OF DITCH (Water Delivered By)	No.	R/F	Present Irr. Acres	Irrigable Acres
428	Archibald D. Fay									
	Albert E. Kathan	Rock Coulee	10-1-17=	200	no					
323	Mary E. Mobray	McDermund Coulee	10=3-11	100	no					
		NO IRRIGATION								

NOTE: R—Denotes Regular Irrigation. F—Flood Irrigation.

Adequate Supply: Yes..... No..... Explain.....

Remarks.....

.....River Basin.....

Also in: Plat No. Twp. Rge.	Plat No. Twp. Rge.	Plat No. Twp. Rge.
Plat No. Twp. Rge.	Plat No. Twp. Rge.	Plat No. Twp. Rge.

Information From:
Field Survey

6	5	4	3	2	1
7	8	9	10	11	12
18	17	16	15	14	13
19	20	21	22	23	24
		425			
		323			
30	29	28	27	26	25
31	32	33	34	35	36

Land Ownership

F-1-A—5M—

County Pondera

Farm Checked: Date 10-24-62

By Ken

STATE OF MONTANA
STATE ENGINEERS OFFICE
Water Resources Survey

T 27N R 1E Plat No. 40

Photo No. 1T-98,99

Legal Land Owner Edmund Kauk Address Brady

Operator same Address

Water is delivered by:— 1. Private System; 2. Ditch Company; 3. State Project; 4. Federal Project; 5. Irrigation District

App. No. Decree No.	NAME OF APPROPRIATOR TO WHOM DECREED	NAME OF STREAM	Date App. Date Priority	Miner's Inches	In Use	NAME OF DITCH (Water Delivered By)	No.	R/F	Present Irr. Acres	Irrigable Acres
596	Prince Albert Mowbray	Unnamed Coulee Sec.26	9-1-19	200	no					
		NO IRRIGATION								

NOTE: R—Denotes Regular Irrigation. F—Flood Irrigation.

Adequate Supply: Yes..... No..... Explain.....

Remarks.....

.....River Basin.....

Also in: Plat No..... Twp..... Rge.....	Plat No..... Twp..... Rge.....	Plat No..... Twp..... Rge.....
Plat No..... Twp..... Rge.....	Plat No..... Twp..... Rge.....	Plat No..... Twp..... Rge.....

Information From:
Richard Kauk

6	5	4	3	2	1
7	8	9	10	11	12
18	17	16	15	14	13
19	20	21	22 596	23	24
30	29	28	27	26	25
31	32	33	34	35	36

Land Ownership

F-1-A—5M—

County Pondera

Farm Checked: Date 5-17-63

By Ken

STATE OF MONTANA
STATE ENGINEERS OFFICE
Water Resources Survey

T. 27N R. 1E Plat No. 40

Photo No. 1T-120

Legal Land Owner Montana, State of Address

Operator Earl C. Keister, (Dave Hastings) Address Brady

Water is delivered by:— 1. Private System; 2. Ditch Company; 3. State Project; 4. Federal Project; 5. Irrigation District

App. No. Decree No.	NAME OF APPROPRIATOR TO WHOM DECREED	NAME OF STREAM	Date App. Date Priority	Miner's Inches	In Use	NAME OF DITCH (Water Delivered By)	No.	R/F	Present Irr. Acres	Irrigable Acres
A-375	Frank Burnett=	S.Pondera Coulee	12-8-20	800	no,part					
		NO IRRIGATION								

NOTE: R—Denotes Regular Irrigation. F—Flood Irrigation.

Adequate Supply: Yes..... No..... Explain.....

Remarks.....

River Basin.....

Also in: Plat No..... Twp..... Rge.....	Plat No..... Twp..... Rge.....	Plat No..... Twp..... Rge.....
Plat No..... Twp..... Rge.....	Plat No..... Twp..... Rge.....	Plat No..... Twp..... Rge.....

Information From:
Dave Hastings

6	5	4	3	2	1
7	8	9	10	11	12
18	17	16	15	14	13
19	20	21	22	23	24
30	29	28	27	26	25
31	32	33	34	35	36

Land Ownership

F-1-A—5M—

County: Pondera

T. 27 R. 1E Plat No. 4 40

Farm Checked: Date 12-20-62, 5-17-63

Photo No. 1T-119,120

By: Ken

STATE OF MONTANA
STATE ENGINEERS OFFICE
Water Resources Survey

Legal Land Owner: Virginia E. Hastings Scarborough Address: Conrad

Operator: David Hastings Address: Brady

Water is delivered by:— 1. Private System; 2. Ditch Company; 3. State Project; 4. Federal Project; 5. Irrigation District

App. No. Decree No.	NAME OF APPROPRIATOR TO WHOM DECREED	NAME OF STREAM	Date App. Date Priority	Miner's Inches	In Use	NAME OF DITCH (Water Delivered By)	No.	R/F	Present Irr. Acres	Irrigable Acres
A-356	Wm. Bevan	Trib. S. Pondera	4-18-03	600	stock					
A-375	Frank Burnett	S. Pondera Coulee	12-8-20	800	yes, part	pump	1	R=	7	

NOTE: R—Denotes Regular Irrigation. F—Flood Irrigation.

Adequate Supply: Yes..... No..... Explain.....

Remarks.....

.....River Basin.....

Also in: Plat No..... Twp..... Rge.....	Plat No..... Twp..... Rge.....	Plat No..... Twp..... Rge.....
Plat No..... Twp..... Rge.....	Plat No..... Twp..... Rge.....	Plat No..... Twp..... Rge.....

Information From:
David Hastings

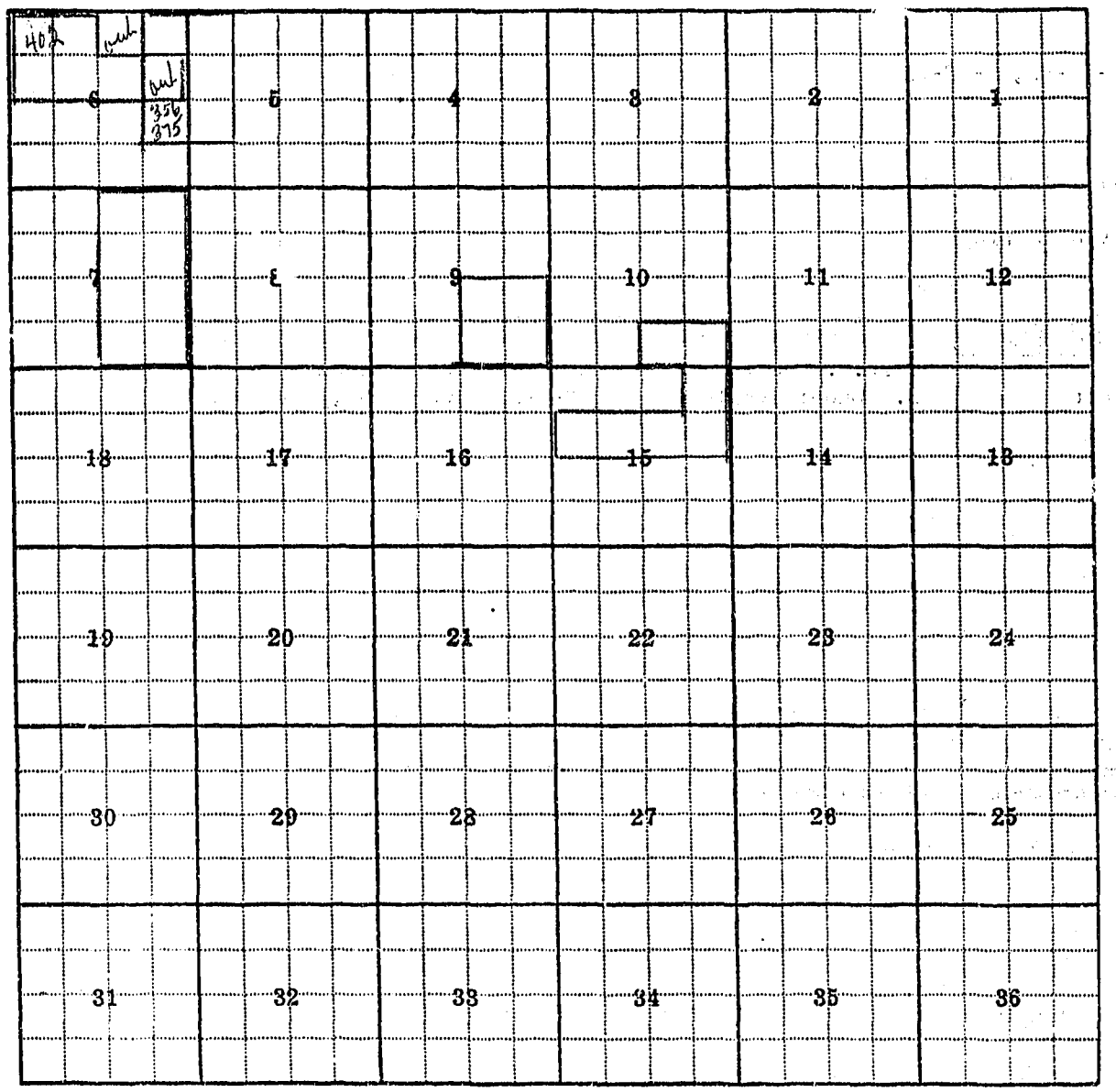

Land Ownership.....

.....

.....

41
27N 2E

F-1-A—5M—

County Pondera

Farm Checked: Date 10-25-62

By Ken

STATE OF MONTANA
STATE ENGINEERS OFFICE
Water Resources Survey

T 27N R 2E Plat No. 41

Photo No. 1T-12,14,30,31

Legal Land Owner Ralph A. Bishop Address Brady

Operator same Address

Water is delivered by:— 1. Private System; 2. Ditch Company; 3. State Project; 4. Federal Project; 5. Irrigation District

App. No. Decree No.	NAME OF APPROPRIATOR TO WHOM DECREED	NAME OF STREAM	Date App. Date Priority	Miner's Inches	In Use	NAME OF DITCH (Water Delivered By)	No.	R/F	Present Irr. Acres	Irrigable Acres
353	Annie Hollandsworth	Piser Creek	12-20-12	200	no					
586	Levicy M. Hathorn	2 Unnamed Coulees Sec.26	6-29-00	80	no					
		NO IRRIGATION								

NOTE: R—Denotes Regular Irrigation. F—Flood Irrigation.

Adequate Supply: Yes..... No..... Explain.....

Remarks.....

River Basin.....

Also in: Plat No..... Twp..... Rge.....	Plat No..... Twp..... Rge.....	Plat No..... Twp..... Rge.....
Plat No..... Twp..... Rge.....	Plat No..... Twp..... Rge.....	Plat No..... Twp..... Rge.....

Information From:
Field Survey

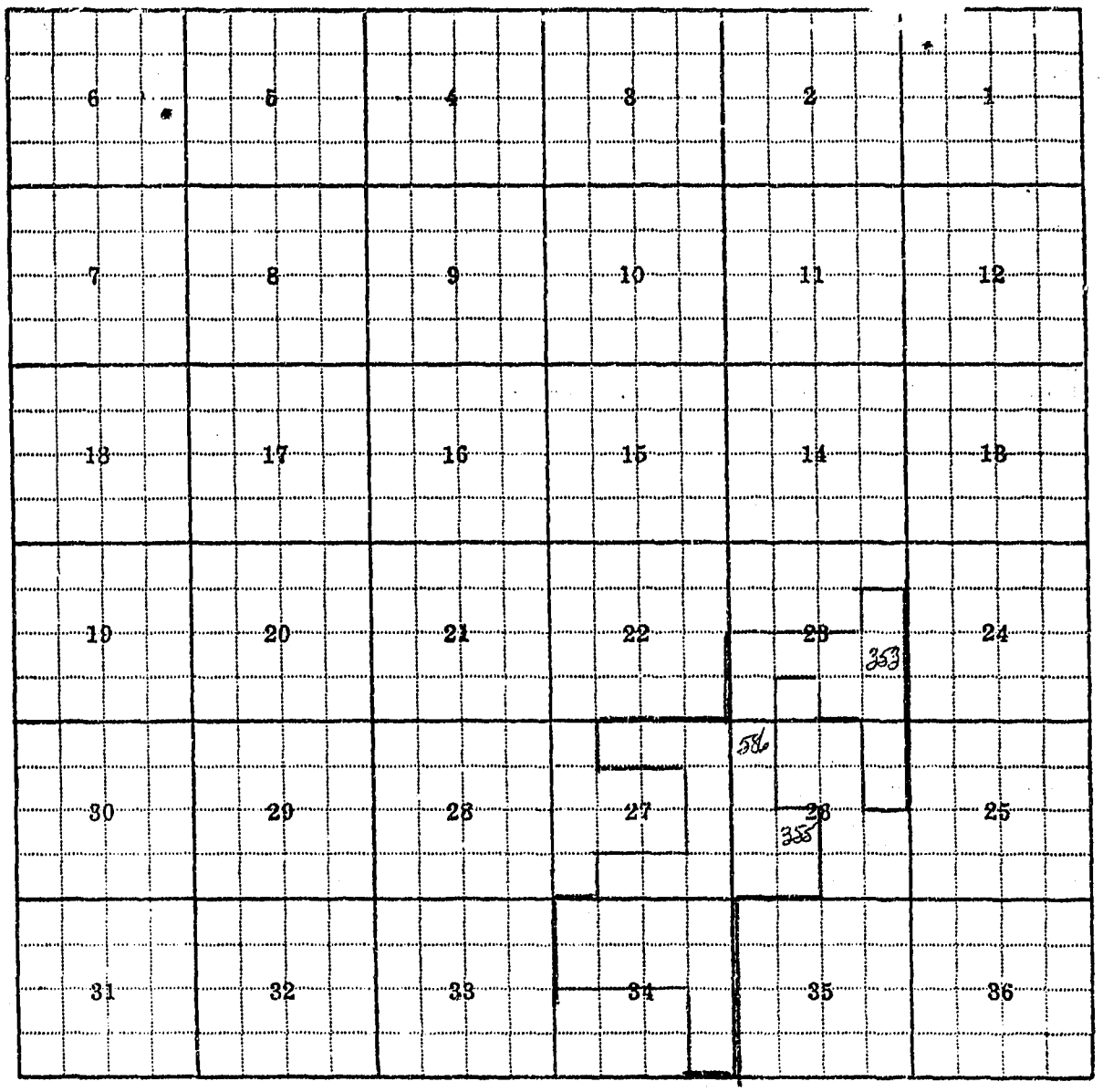

Land Ownership

F-1-A—5M—

County: Pondera

Farm Checked: Date: 6-18-63

By: Ken

STATE OF MONTANA
STATE ENGINEERS OFFICE
Water Resources Survey

T. 27N R. 2E= Plat No. 41

Photo No. 1T-10, 52

Legal Land Owner: Maurice & Opal Fladstol Address:

Operator: same Address: Brady

Water is delivered by:— 1. Private System; 2. Ditch Company; 3. State Project; 4. Federal Project; 5. Irrigation District

App. No. Decree No.	NAME OF APPROPRIATOR TO WHOM DECREED	NAME OF STREAM	Date App. Date Priority	Miner's Inches	In Use	NAME OF DITCH (Water Delivered By)	No.	R/F	Present Irr. Acres	Irrigable Acres
358	Allen E. Dyrud	Pondera Creek	12=30-47	400	no					
360	Melvin Fladstol	Pondera Creek	1-28-35	240	no					

NOTE: R—Denotes Regular Irrigation. F—Flood Irrigation.

Adequate Supply: Yes ..... No..... Explain.

Remarks

River Basin

Also in. Plat No..... Twp..... Rge.....	Plat No..... Twp..... Rge.....	Plat No..... Twp..... Rge.....
Plat No..... Twp..... Rge.....	Plat No..... Twp..... Rge.....	Plat No..... Twp..... Rge.....

Information From:
Maurice Fladstol

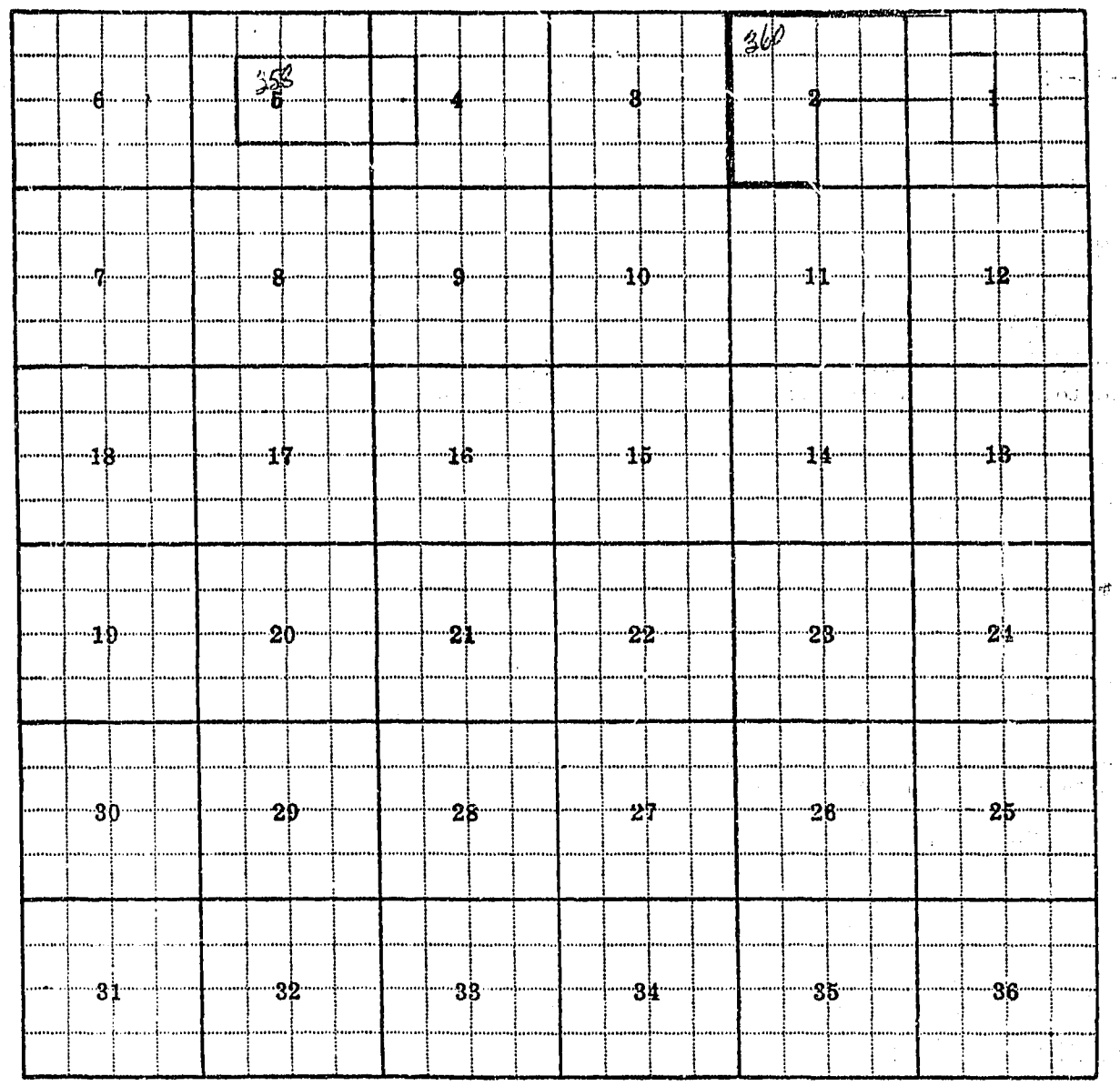

6	358 5	4	3	360 2	1
7	8	9	10	11	12
18	17	16	15	14	13
19	20	21	22	23	24
30	29	28	27	26	25
31	32	33	34	35	36

Land Ownership

F-1-A—5M.—

County Pondera

Farm Checked: Date 10-25-62

By Ken

STATE OF MONTANA
STATE ENGINEERS OFFICE
Water Resources Survey

T 27N R 2E Plat No. 41

Photo No. 1T-12,14,32

Legal Land Owner Rueben L. & Evelyn Fladstol Address Brady

Operator same Address

Water is delivered by:— 1. Private System; 2. Ditch Company; 3. State Project; 4. Federal Project; 5. Irrigation District

App. No. Decree No.	NAME OF APPROPRIATOR TO WHOM DECREED	NAME OF STREAM	Date App. Date Priority	Miner's Inches	In Use	NAME OF DITCH (Water Delivered By)	No.	R/F	Present Irr. Acres	Irrigable Acres
354	Clarence Hunt	Piser Coulee	9-18-01	80	no					
352	Rula Gladden=	Piser Coulee	10-22-03	160	no					
351	Polgemon W. Cage=	Piser Coulee	5-27-03	200	no					
		NO IRRIGATION								

NOTE: R—Denotes Regular Irrigation. F—Flood Irrigation.

Adequate Supply: Yes..... No XX Explain Dry Coulees

Remarks

River Basin

Also in: Plat No. Twp. Rge.	Plat No. Twp. Rge.	Plat No. Twp. Rge.
Plat No. Twp. Rge.	Plat No. Twp. Rge.	Plat No. Twp. Rge.

Information From: Field Survey

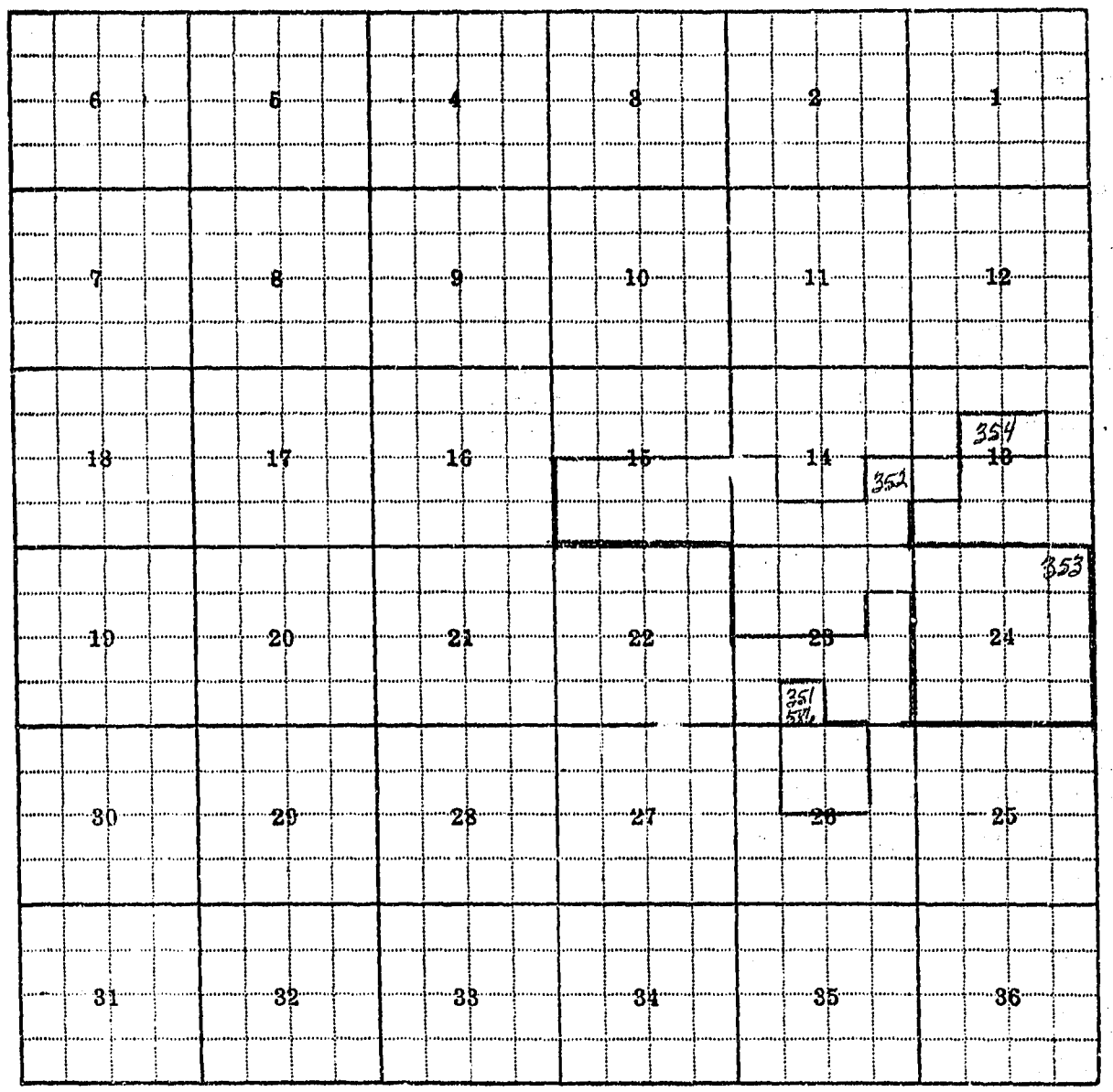

Land Ownership

F-1-A—5M—

County Pondera

Farm Checked: Date 9-26-62

By Ken John

STATE OF MONTANA
STATE ENGINEERS OFFICE
Water Resources Survey

T 27N R 2E Plat No. 41

Photo No. 1T-14

Legal Land Owner John McLean Address Brady

Operator same Address

Water is delivered by:— 1. Private System; 2. Ditch Company; 3. State Project; 4. Federal Project; 5. Irrigation District

App. No. Decree No.	NAME OF APPROPRIATOR TO WHOM DECREED	NAME OF STREAM	Date App. Date Priority	Miner's Inches	In Use	NAME OF DITCH (Water Delivered By)	No.	R/F	Present Irr. Acres	Irrigable Acres
355	John McLean	Piser & Rocky Coulees	4-15-15	400	stock					

NOTE: R—Denotes Regular Irrigation. F—Flood Irrigation.

Adequate Supply: Yes..... No..... Explain.....

Remarks.....

River Basin.....

Also in: Plat No. 46 Twp. 26N Rge. 2E	Plat No. ..... Twp. ..... Rge.	Plat No. ..... Twp. ..... Rge. .....
Plat No. ..... Twp. ..... Rge.	Plat No. ..... Twp. ..... Rge.	Plat No. ..... Twp. ..... Rge. .....

Information From:
John McLean

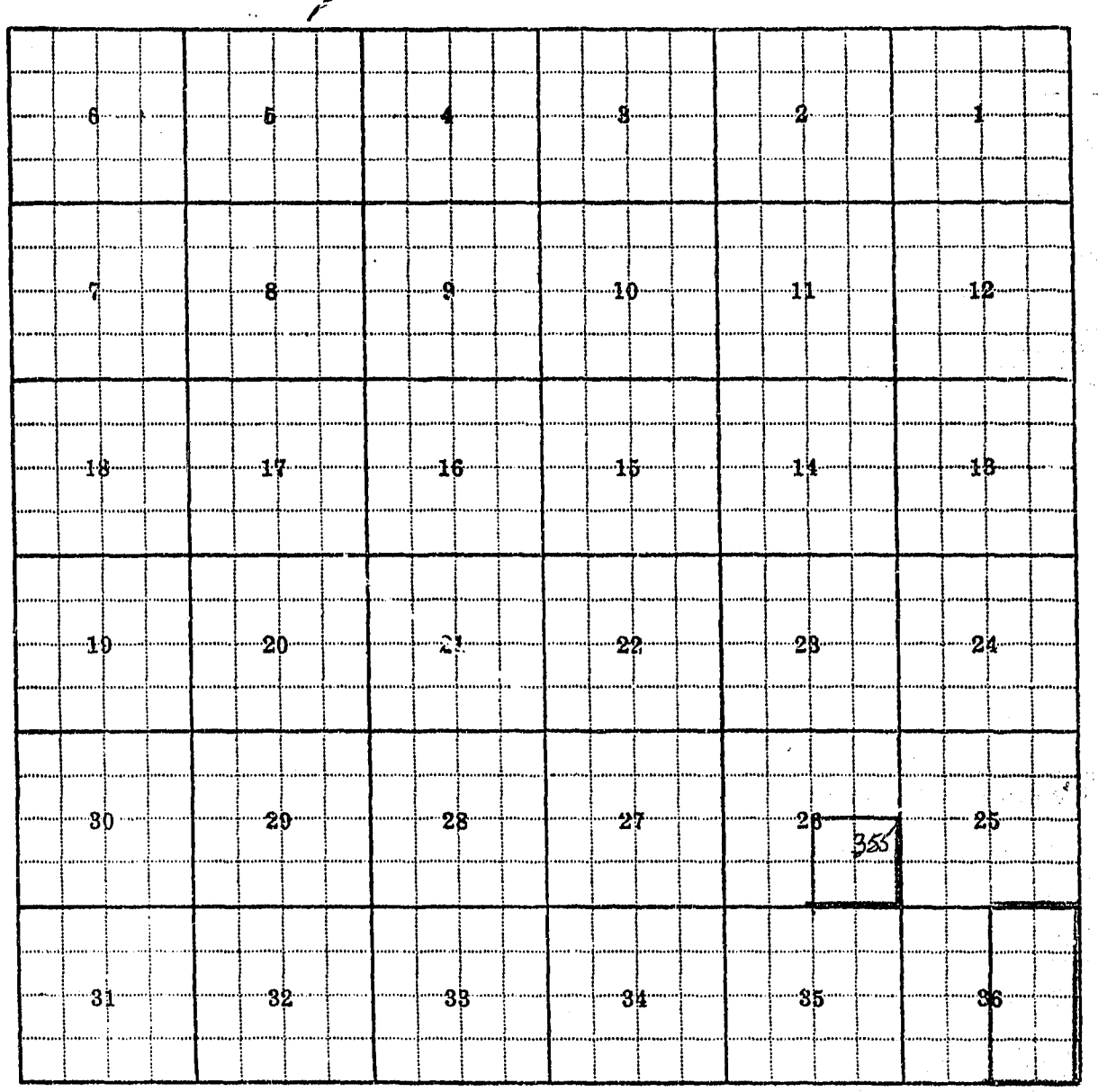

Land Ownership

F-1-A—5M—

County Pondera

Farm Checked: Date 6-18-63

By Ken

STATE OF MONTANA
STATE ENGINEERS OFFICE
Water Resources Survey

T 27N R 2E Plat No. 41

Photo No. 1T-10,12

Legal Land Owner J. T. Rosenbaum Address

Operator same Address Brady

Water is delivered by:— 1. Private System; 2. Ditch Company; 3. State Project; 4. Federal Project; 5. Irrigation District

App. No. Decree No.	NAME OF APPROPRIATOR TO WHOM DECREED	NAME OF STREAM	Date App. Date Priority	Miner's Inches	In Use	NAME OF DITCH (Water Delivered By)	No.	R/F	Present Irr. Acres	Irrigable Acres
359	William Finley	Pondera Creek	3-24-20	100	yes	pump & Sprinkler	1	S	28	
429	William Finley	Rock Coulee	3-20-20	100	no					

NOTE: R—Denotes Regular Irrigation. F—Flood Irrigation.

Adequate Supply: Yes..... No..... Explain.....

Remarks.....

Rents pump & Sprinkler from Albert Stordahl

.....River Basin.....

Also in: Plat No..... Twp..... Rge.....	Plat No..... Twp..... Rge.....	Plat No..... Twp..... Rge.....
Plat No..... Twp..... Rge.....	Plat No..... Twp..... Rge.....	Plat No..... Twp..... Rge.....

Information From:
Joe Rosenbaum

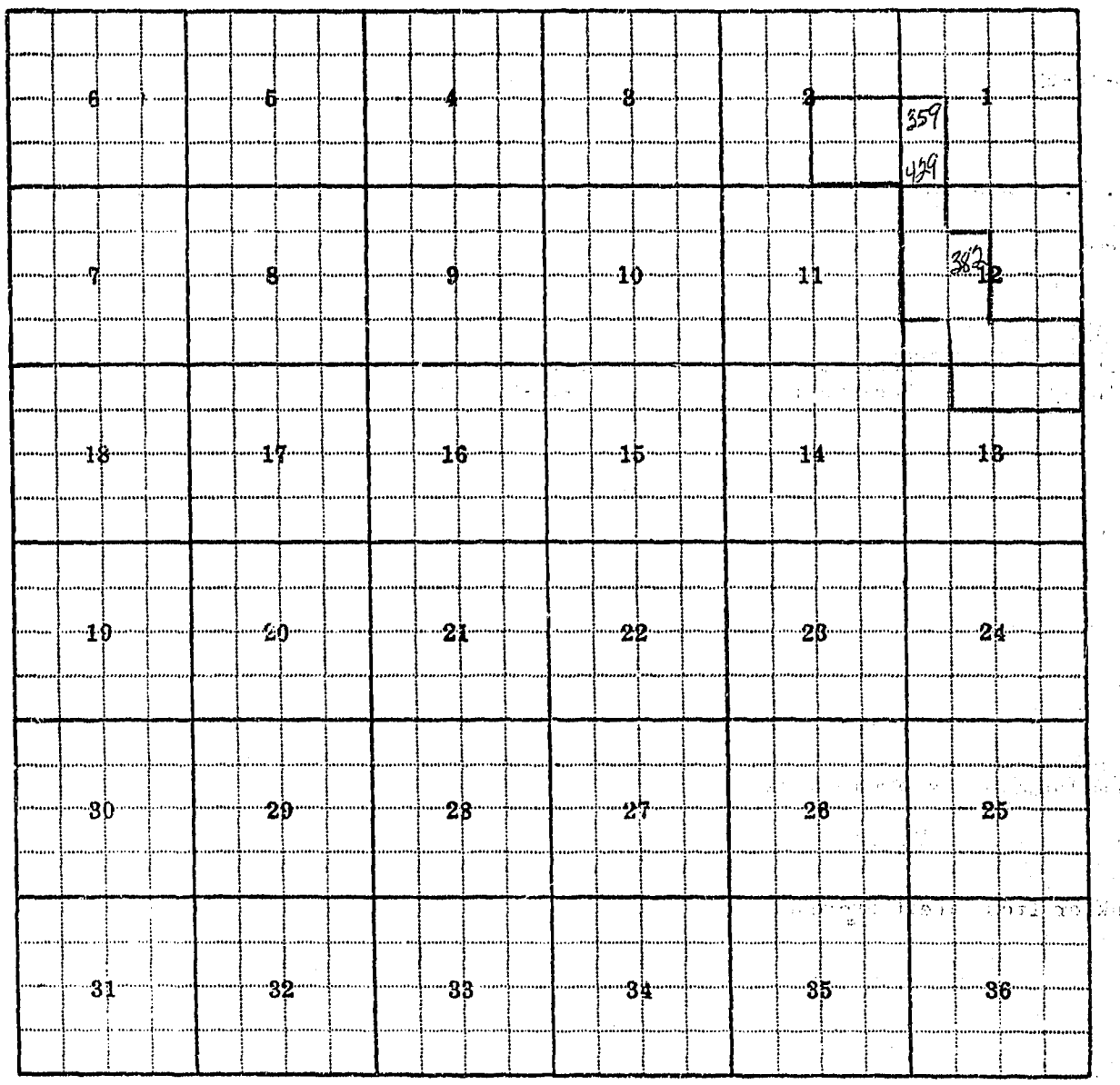

6	5	4	3	2	1
7	8	9	10	11	12
18	17	16	15	14	13
19	20	21	22	23	24
30	29	28	27	26	25
31	32	33	34	35	36

359

429

382

Land Ownership

F-1-A—5M—

County Pondera

Farm Checked: Date 10-25-62

By Ken

STATE OF MONTANA
STATE ENGINEERS OFFICE
Water Resources Survey

T 27N R 2E Plat No 41

Photo No 1T-12

Legal Land Owner George Williams Address Brady

Operator same Address

Water is delivered by:— 1. Private System; 2. Ditch Company; 3. State Project; 4. Federal Project; 5. Irrigation District

App. No. Decree No.	NAME OF APPROPRIATOR TO WHOM DECREED	NAME OF STREAM	Date App. Date Priority	Miner's Inches	In Use	NAME OF DITCH (Water Delivered By)	No.	R/F	Present Irr. Acres	Irrigable Acres
A-682	Selma McClintock	Wast of Brady Irr.Co.	9-6-24	400	no					
A-683	"	"	9-6-24	400	no					
A-684	"	"	5-1-30	400	no					
		NO IRRIGATION								

NOTE: R—Denotes Regular Irrigation. F—Flood Irrigation.

Adequate Supply: Yes..... No..... Explain.....

Remarks.....

River Basin.....

Also in: Plat No..... Twp..... Rge.....	Plat No..... Twp..... Rge.....	Plat No..... Twp..... Rge.....
Plat No..... Twp..... Rge.....	Plat No..... Twp..... Rge.....	Plat No..... Twp..... Rge.....

Information From: Field Survey

6	5	4	3	2	1
7	8	9	10	11	12
18	17	16	15	14	13 682 683 684
19	20	21	22	23	24
30	29	28	27	26	25
31	32	33	34	35	36

Land Ownership

F-1-A—5M—

County Pondera

Farm Checked: Date 5-19-63

By Ken

STATE OF MONTANA
STATE ENGINEERS OFFICE
Water Resources Survey

T 27N R 2E Plat No. 41

Photo No. 1T-10

Legal Land Owner Mabel & Albert Stordahl Address

Operator same Address Brady

Water is delivered by:— 1. Private System; 2. Ditch Company; 3. State Project; 4. Federal Project; 5. Irrigation District

App. No. Decree No.	NAME OF APPROPRIATOR TO WHOM DECREED	NAME OF STREAM	Date App. Date Priority	Miner's Inches	In Use	NAME OF DITCH (Water Delivered By)	No.	R/F	Present Irr. Acres	Irrigable Acres
368	Albert Stordahl	Pondera Creek	1-2-55	80	yes	Pump & Spr.	1	S	27	
382	James W. Gladden	Pondera Coulee	9-17-03	120	yes					

NOTE: R—Denotes Regular Irrigation. F—Flood Irrigation.

Adequate Supply: Yes..... No..... Explain.....

Remarks.....

.....River Basin.....

Also in: Plat No..... Twp..... Rge.....	Plat No..... Twp..... Rge.....	Plat No..... Twp..... Rge.....
Plat No..... Twp..... Rge.....	Plat No..... Twp..... Rge.....	Plat No..... Twp..... Rge.....

Information From:
Albert Stordahl

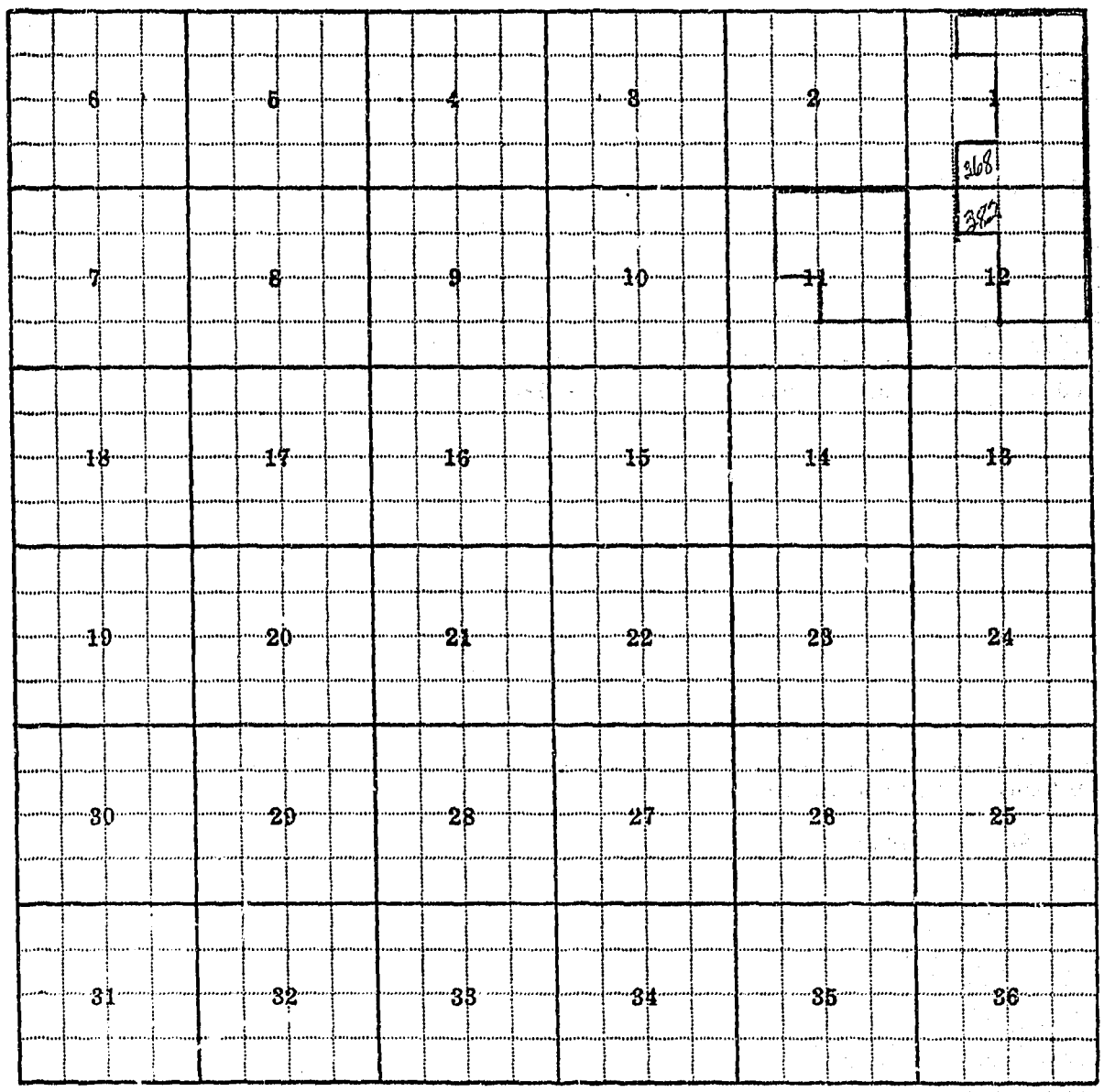

6	5	4	3	2	1
7	8	9	10	11	12
18	17	16	15	14	13
19	20	21	22	23	24
30	29	28	27	26	25
31	32	33	34	35	36

368

382

Land Ownership

42
26N 3W

F-1-A—5M.—

County: Pondera

Farm Checked: Date 7-26-63

By: Ken

STATE OF MONTANA
STATE ENGINEERS OFFICE
Water Resources Survey

T. 26N R. 3W Plat No. 42

Photo No. 3T-32,34,1T-203

Legal Land Owner: Robert P. & Doris A. Dropp Address: Conrad

Operator: same Address:

Water is delivered by:— 1. Private System; (2) Ditch Company; 3. State Project; 4. Federal Project; 5. Irrigation District

App. No. Decree No.	NAME OF APPROPRIATOR TO WHOM DECREED	NAME OF STREAM	Date App. Date Priority	Miner's Inches	In Use	NAME OF DITCH (Water Delivered By)	No.	R/F	Present Irr. Acres	Irrigable Acres
650	Fred Kropp	A Lake	1-18-98	400	no					
271	Fred Kropp	Kropp's Coulee	1-18-98	600	stock					
BRADY IRR. CO.					yes	Brady Canal	2	R	61	

NOTE: R—Denotes Regular Irrigation. F—Flood Irrigation.

Adequate Supply: Yes..... No..... Explain.....

Remarks: 16 shares

River Basin

Also in: Plat No. 37 Twp. 27N Rge. 3W	Plat No. Twp. Rge.	Plat No. Twp. Rge.
Plat No. Twp. Rge.	Plat No. Twp. Rge.	Plat No. Twp. Rge.

Information From:

Robert Kropp

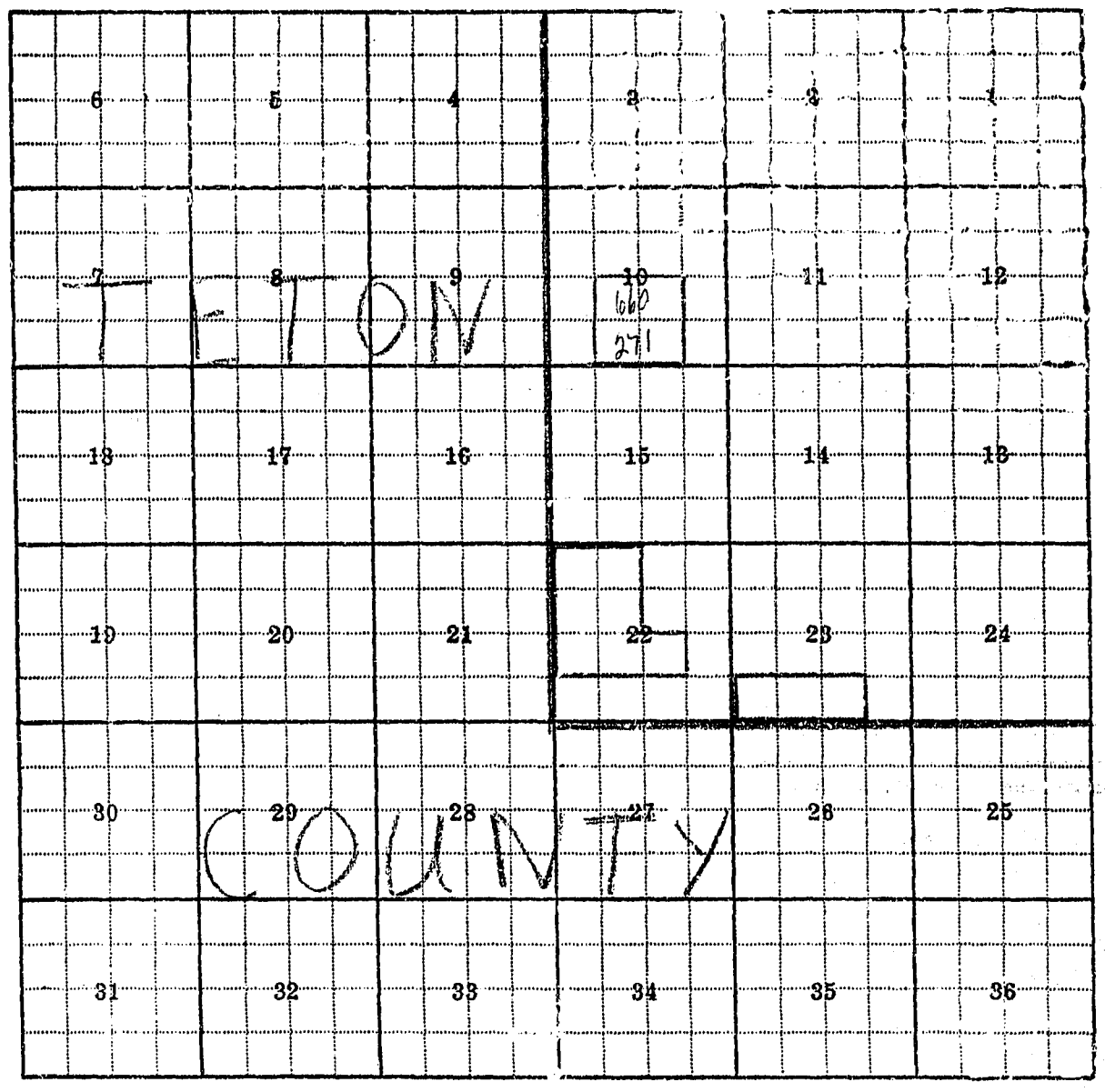

Land Ownership

F-1-A—5M—

County Pondera

Farm Checked: Date 10-9-62

By Ken

STATE OF MONTANA
STATE ENGINEERS OFFICE
Water Resources Survey

T. 26N R. 3W Plat No. 42

Photo No. 1T-203,204

Legal Land Owner Lyle & Annie Dyer Address Brady

Operator Same Address

Water is delivered by:— 1. Private System; (2) Ditch Company; 3. State Project; 4. Federal Project; 5. Irrigation District

App. No. Decree No.	NAME OF APPROPRIATOR TO WHOM DECREED	NAME OF STREAM	Date App. Date Priority	Miner's Inches	In Use	NAME OF DITCH (Water Delivered By)	No.	R/F	Present Irr. Acres	Irrigable Acres
A-282	E.F. Maginn etal	Maginn Coulee	12-5-08	640	no					
A-542	E.F. Maginn etal	Sweet Coulee	12-5-08	640	no					
SEE COMPANY					yes	Dyer	2	R	193	
							2	R		

NOTE: R—Denotes Regular Irrigation. F—Flood Irrigation.

Adequate Supply: Yes..... No..... Explain.....

Remarks.....

Annie has 5 sharex, Lyle has 14

River Basin.....

Also in: Plat No. 43 Twp. 26N Rge. 2W	Plat No. ..... Twp. ..... Rge.	Plat No. ..... Twp. ..... Rge. .....
Plat No. ..... Twp. ..... Rge.	Plat No. ..... Twp. ..... Rge.	Plat No. ..... Twp. ..... Rge. .....

Information From:

Lyle Dyer

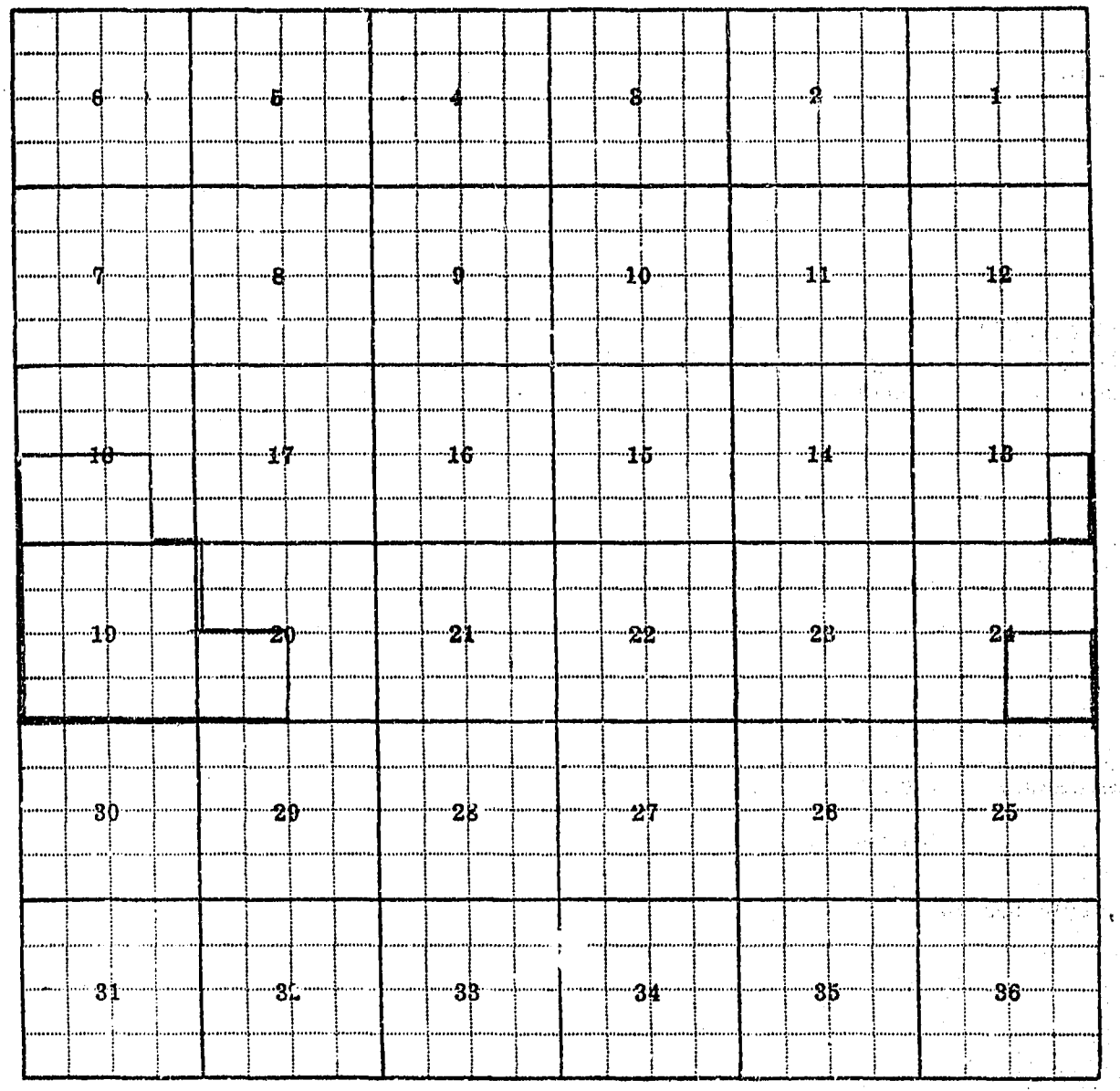

6	5	4	3	2	1
7	8	9	10	11	12
18	17	16	15	14	13
19	20	21	22	23	24
30	29	28	27	26	25
31	32	33	34	35	36

Land Ownership

F-1-A

County: Pondera

Farm Checked: Date 7-26-63

By: Ken

STATE OF MONTANA
STATE ENGINEERS OFFICE
Water Resources Survey

T. 26N R. 3W Plat No. 42

Photo No. 3T-31,32,33,34,1T-203, 204,205,206

Legal Land Owner: Montana, State of Address:

Operator: Robert & Doris Kropp Address: Conrad

Water is delivered by:— 1. Private System; (2) Ditch Company; 3. State Project; 4. Federal Project; 5. Irrigation District

App. No. Decree No.	NAME OF APPROPRIATOR TO WHOM DECREED	NAME OF STREAM	Date App. Date Priority	Miner's Inches	In Use	NAME OF DITCH (Water Delivered By)	No.	R/F	Present Irr. Acres	Irrigable Acres
580	Vene C. Fisher	Unnamed Coulee	6-19-20	200	no					
BRADY IRRI. CO.					yes	Brady Canal	2	R	94	

NOTE: R—Denotes Regular Irrigation. F—Flood Irrigation.

Adequate Supply: Yes ..... No ..... Explain .....

Remarks

Robert Kropp uses 16 shares Brady Water on this land

River Basin

Map in: Plat No. ... Twp. ... Rge. ...	Plat No. ... Twp. ... Rge. ...	Plat No. ... Twp. ... Rge. ...
Plat No. ... Twp. ... Rge. ...	Plat No. ... Twp. ... Rge. ...	Plat No. ... Twp. ... Rge. ...

Information From:
Robert Kropp

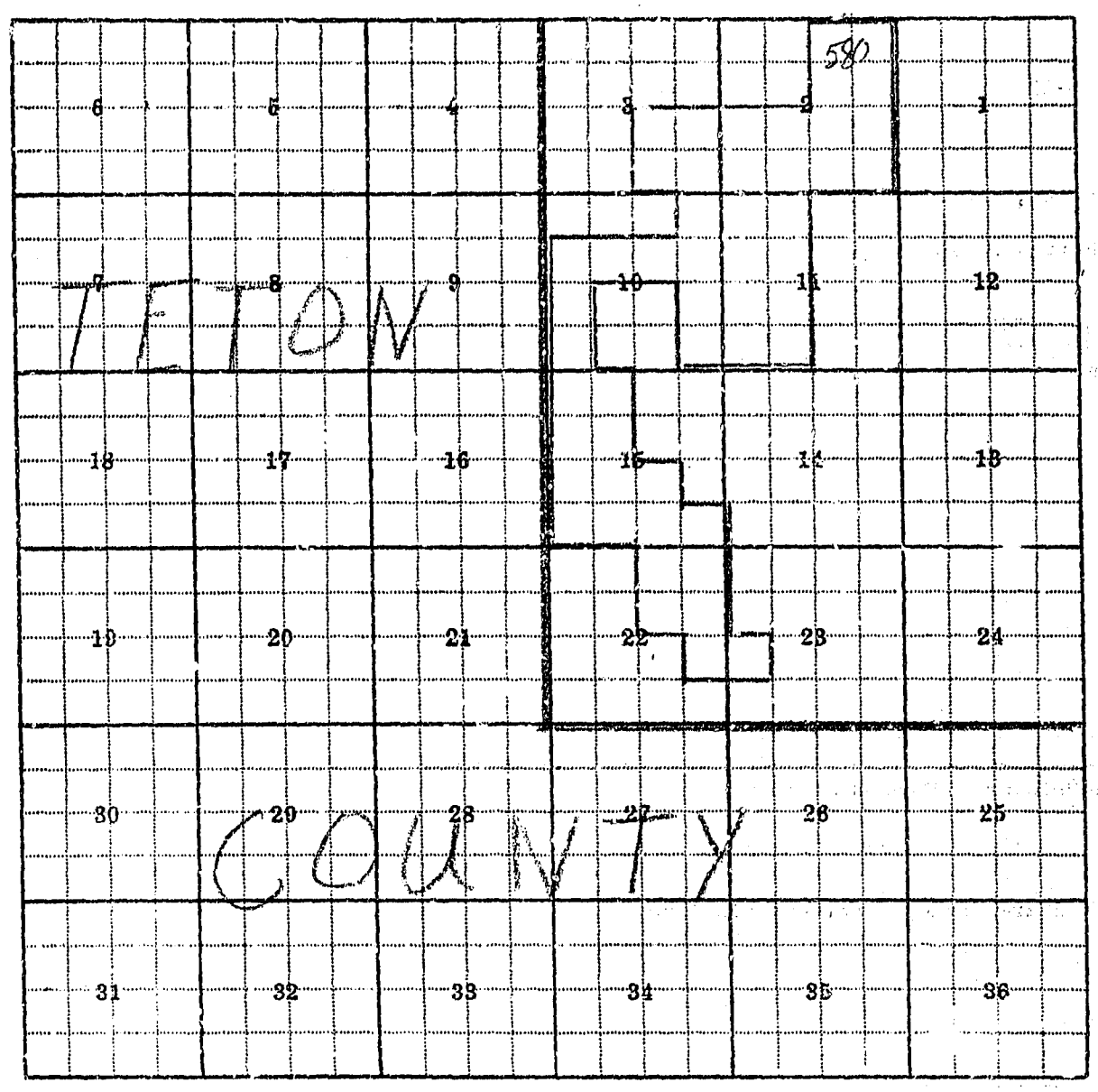

Land Ownership

43
26N 2W

F-1-A—5M—

County. Pondera

T 26N R 2W Plat No. 43

Farm Checked: Date 10-16-62

Photo No. 2T-78,79

By Ken

STATE OF MONTANA
STATE ENGINEERS OFFICE
Water Resources Survey

Legal Land Owner Maurice Britton Address Brady

Operator same Address

Water is delivered by:— 1. Private System; (2) Ditch Company; 3. State Project; 4. Federal Project; 5. Irrigation District

App. No. Decree No.	NAME OF APPROPRIATOR TO WHOM DECREED	NAME OF STREAM	Date App. Date Priority	Miner's Inches	In Use	NAME OF DITCH (Water Delivered By)	No.	R/F	Present Irr. Acres	Irrigable Acres
Brady	rr. Col				yes	S.Br.Brady Canal	2	R	355	54

NOTE: R—Denotes Regular Irrigation. F—Flood Irrigation.

Adequate Supply: Yes ..... No ..... Explain .....

Remarks 5 Shares Brady Irr. Co.

River Basin

Also in:								
Plat No. 44	Twp. 26N	Rge. 1W	Plat No.	Twp.	Rge.	Plat No.	Twp.	Rge.
Plat No.	Twp.	Rge.	Plat No.	Twp.	Rge.	Plat No.	Twp.	Rge.

Information From:
Maurice Britton

6	5	4	3	2	1
7	8	9	10	11	12
18	17	16	15	14	13
19	20	21	22	23	24
30	29	28	27	26	25
31	32	33	34	35	36

Land Ownership

F-1-A—5M--

County Pondera

Farm Checked: Date 10-11-62

By Ken

STATE OF MONTANA
STATE ENGINEERS OFFICE
Water Resources Survey

T 26N R 2W Plat No. 43

Photo No. 2T-89,90

Legal Land Owner Martha E. Burdick Address

Operator Ed. Weikum Address Brady

Water is delivered by:— 1. Private System; 2. Ditch Company; 3. State Project; 4. Federal Project; 5. Irrigation District

App. No. Decree No.	NAME OF APPROPRIATOR TO WHOM DECREED	NAME OF STREAM	Date App. Date Priority	Miner's Inches	In Use	NAME OF DITCH (Water Delivered By)	No.	R/F	Present Irr. Acres	Irrigable Acres
BRADY IRR. CO.		10	shares		yes	S.Br.Brady	2	R	180	

NOTE: R—Denotes Regular Irrigation. F—Flood Irrigation.

Adequate Supply: Yes..... No..... Explain.....

Remarks.....

River Basin.....

Also in: Plat No. Twp. Rge.	Plat No. Twp. Rge.	Plat No. Twp. Rge.
Plat No. Twp. Rge.	Plat No. Twp. Rge.	Plat No. Twp. Rge.

Information From:
Ed Weikum



6	5	4	3	2	1
7	8	9	10	11	12
18	17	16	15	14	13
19	20	21	22	23	24
30	29	28	27	26	25
31	32	33	34	35	36

Land Ownership

F 1-A-5M—

County Pondera

T 26N R 2W Plat No. 43

STATE OF MONTANA
STATE ENGINEERS OFFICE
Water Resources Survey

Farm Checked: Date 10-1962

Photo No. 1T-194

By Ken

Legal Land Owner Milton Burdick Address

Operator Rudolph Moser Address Brady

Water is delivered by:— 1. Private System; 2. Ditch Company; 3. State Project; 4. Federal Project; 5. Irrigation District

App. No. Decree No.	NAME OF APPROPRIATOR TO WHOM DECREED	NAME OF STREAM	Date App. Date Priority	Miner's Inches	In Use	NAME OF DITCH (Water Delivered By)	No.	R/F	Present Irr. Acres	Irrigable Acres
A-432	Alonzo K. Prescott	W.Br.Rocky Coulee	8-17-99	400	no,part					
A-603	Alonzo K. Prescott	Unnamed Coulee	9-27-02	all	no					
		NO IRRIGATION								

NOTE: R—Denotes Regular Irrigation. F—Flood Irrigation.

Adequate Supply: Yes..... No..... Explain.....

Remarks.....

River Basin

Also in: Plat No. Twp. Rge.	Plat No. Twp. Rge.	Plat No. Twp. Rge.
Plat No. Twp. Rge.	Plat No. Twp. Rge.	Plat No. Twp. Rge.

Information From:
Ralph Moser

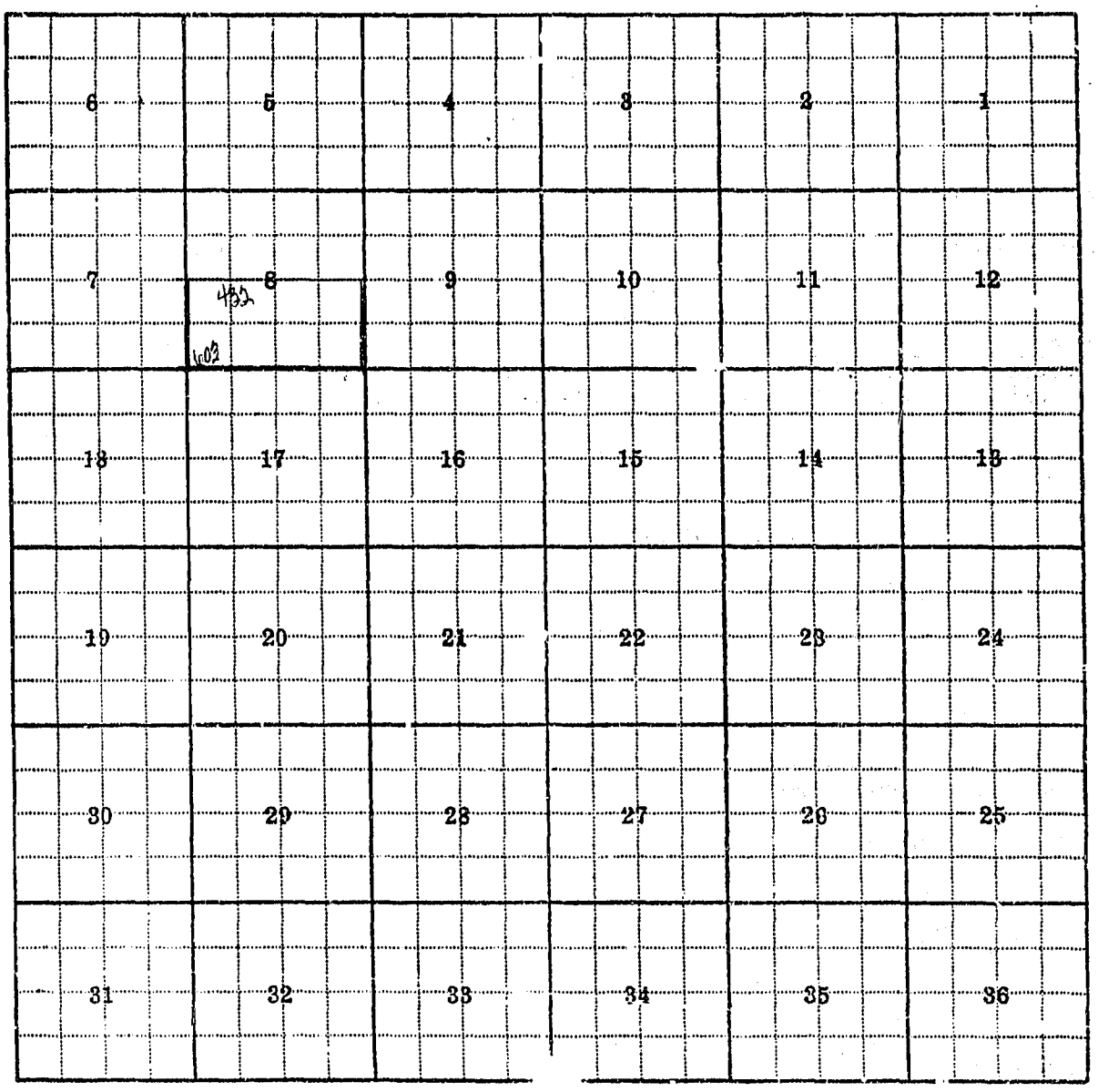

6	5	4	3	2	1
7	8 432 603	9	10	11	12
18	17	16	15	14	13
19	20	21	22	23	24
30	29	28	27	26	25
31	32	33	34	35	36

Land Ownership