F-1-A—5M—

County Pondera

Farm Checked: Date 7-26-63

By Ken

STATE OF MONTANA
STATE ENGINEERS OFFICE
Water Resources Survey

T. 27N R. 3W Plat No. 37

Photo No. 1T-209,210,211,3T-27 44

Legal Land Owner Robert P. Kropp Address Conrad

Operator same Address

Water is delivered by:— 1. Private System; 2. Ditch Company; 3. State Project; 4. Federal Project; 5. Irrigation District

App. No. Decree No.	NAME OF APPROPRIATOR TO WHOM DECREED	NAME OF STREAM	Date App. Date Priority	Miner's Inches	In Use	NAME OF DITCH (Water Delivered By)	No.	R/F	Present Irr. Acres	Irrigable Acres
601	Alonzo K. Prescott	Unnamed Coulee	1-2-02	500	stock					
		NO IRRIGATION								

NOTE: R—Denotes Regular Irrigation. F—Flood Irrigation.

Adequate Supply: Yes..... No..... Explain.....

Remarks.....

River Basin.....

Also in: Plat No. 42 Twp. 26N Rge. 3W	Plat No. Twp. Rge.	Plat No. Twp. Rge.
Plat No. Twp. Rge.	Plat No. Twp. Rge.	Plat No. Twp. Rge.

Information From:
Robert Kropp

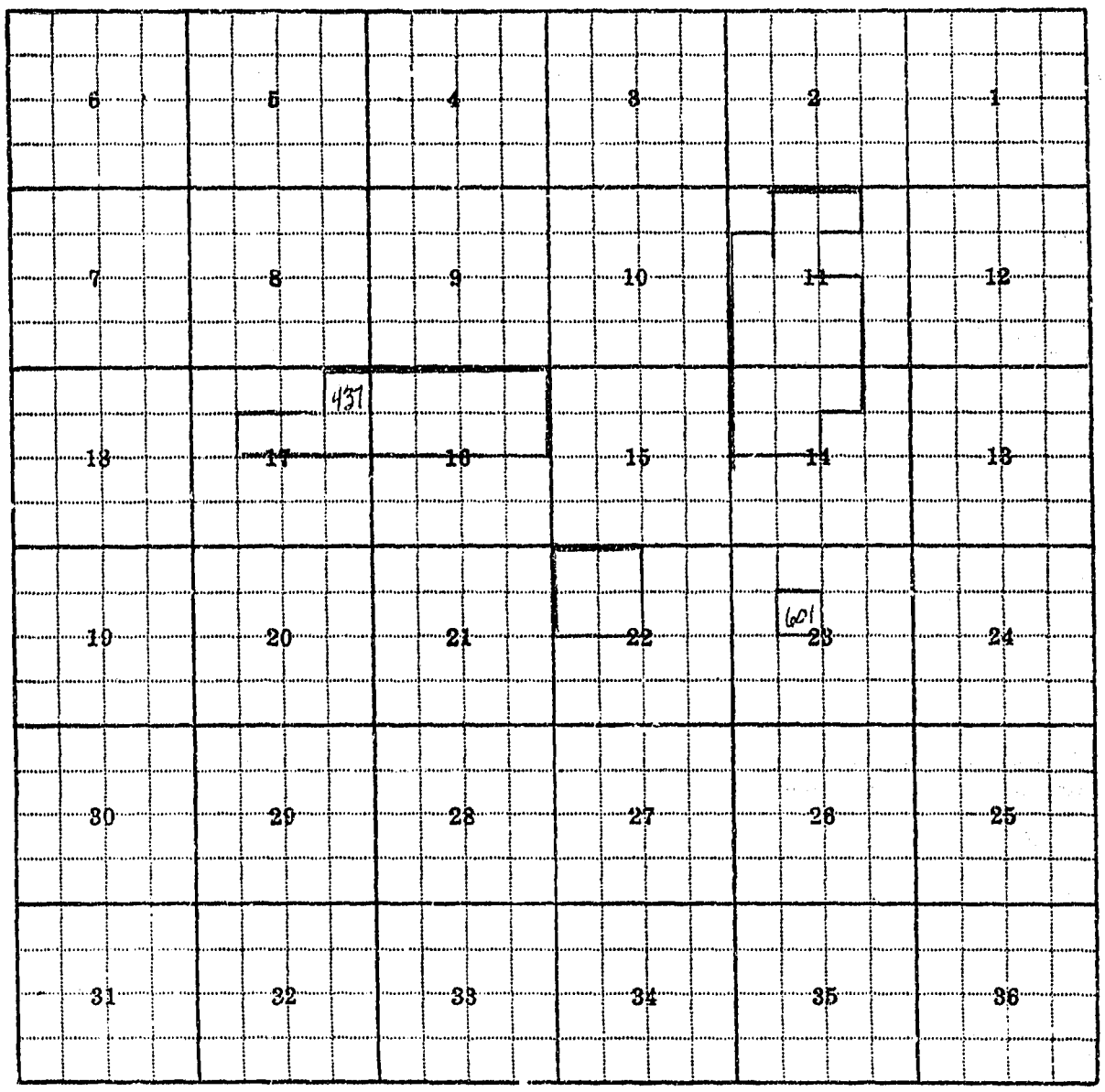

Land Ownership

F-1-A—5M—

County Pondera

Farm Checked: Date 6-25-63

By Ken

STATE OF MONTANA
STATE ENGINEERS OFFICE
Water Resources Survey

T. 27N. R. 3W. Plat No. 37

Photo No. 3T-44

Legal Land Owner Clifford C. Martin Address Conrad

Operator same Address

Water is delivered by:— 1. Private System; 2. Ditch Company; 3. State Project; 4. Federal Project; 5. Irrigation District

App. No. Decree No.	NAME OF APPROPRIATOR TO WHOM DECREED	NAME OF STREAM	Date App. Date Priority	Miner's Inches	In Use	NAME OF DITCH (Water Delivered By)	No.	R/F	Present Irr. Acres	Irrigable Acres
A-437	E. R. Savage	Savage Coulee	10-1-09	500	no					
		NO IRRIGATION								

NOTE: R—Denotes Regular Irrigation. F—Flood Irrigation.

Adequate Supply: Yes ..... No ..... Explain .....

Remarks .....

River Basin .....

Also in: Plat No. ..... Twp. ..... Rge.	Plat No. ..... Twp. ..... Rge.	Plat No. ..... Twp. ..... Rge. .....
Plat No. ..... Twp. ..... Rge.	Plat No. ..... Twp. ..... Rge.	Plat No. ..... Twp. ..... Rge. .....

Information From:
Willard Martin

6	5	4	3	2	1
7	8	9	10	11	12
18 (431)	17	16	15	14	13
19	20	21	22	23	24
30	29	28	27	26	25
31	32	33	34	35	36

Land Ownership

F-1-A—5M—

County Pondera

Farm Checked: Date 6-25-63

By Ken

STATE OF MONTANA
STATE ENGINEERS OFFICE
Water Resources Survey

T. 27N R. 3W Plat No. 37

Photo No. 3T-25

Legal Land Owner Willard & Florence Martin Address

Operator Willard Martin, Address Conrad

Water is delivered by:— 1. Private System; 2. Ditch Company; 3. State Project; 4. Federal Project; 5. Irrigation District

App. No. Decree No.	NAME OF APPROPRIATOR TO WHOM DECREED	NAME OF STREAM	Date App. Date Priority	Miner's Inches	In Use	NAME OF DITCH (Water Delivered By)	No.	R/F	Present Irr. Acres	Irrigable Acres
400	Jane Mackie	Pondera Coulee	9-13-02	200	no					
609	Geo. & Margaret Seeback	Unnamed Coulee	8-26-08	120	no					
		NO IRRIGATION								

NOTE: R—Denotes Regular Irrigation. F—Flood Irrigation.

Adequate Supply: Yes ..... No ..... Explain .....

Remarks .....

River Basin .....

Also in: Plat No. ..... Twp. ..... Rge.	Plat No. ..... Twp. ..... Rge.	Plat No. ..... Twp. ..... Rge. .....
Plat No. ..... Twp. ..... Rge.	Plat No. ..... Twp. ..... Rge.	Plat No. ..... Twp. ..... Rge. .....

Information From:
Willard Martin

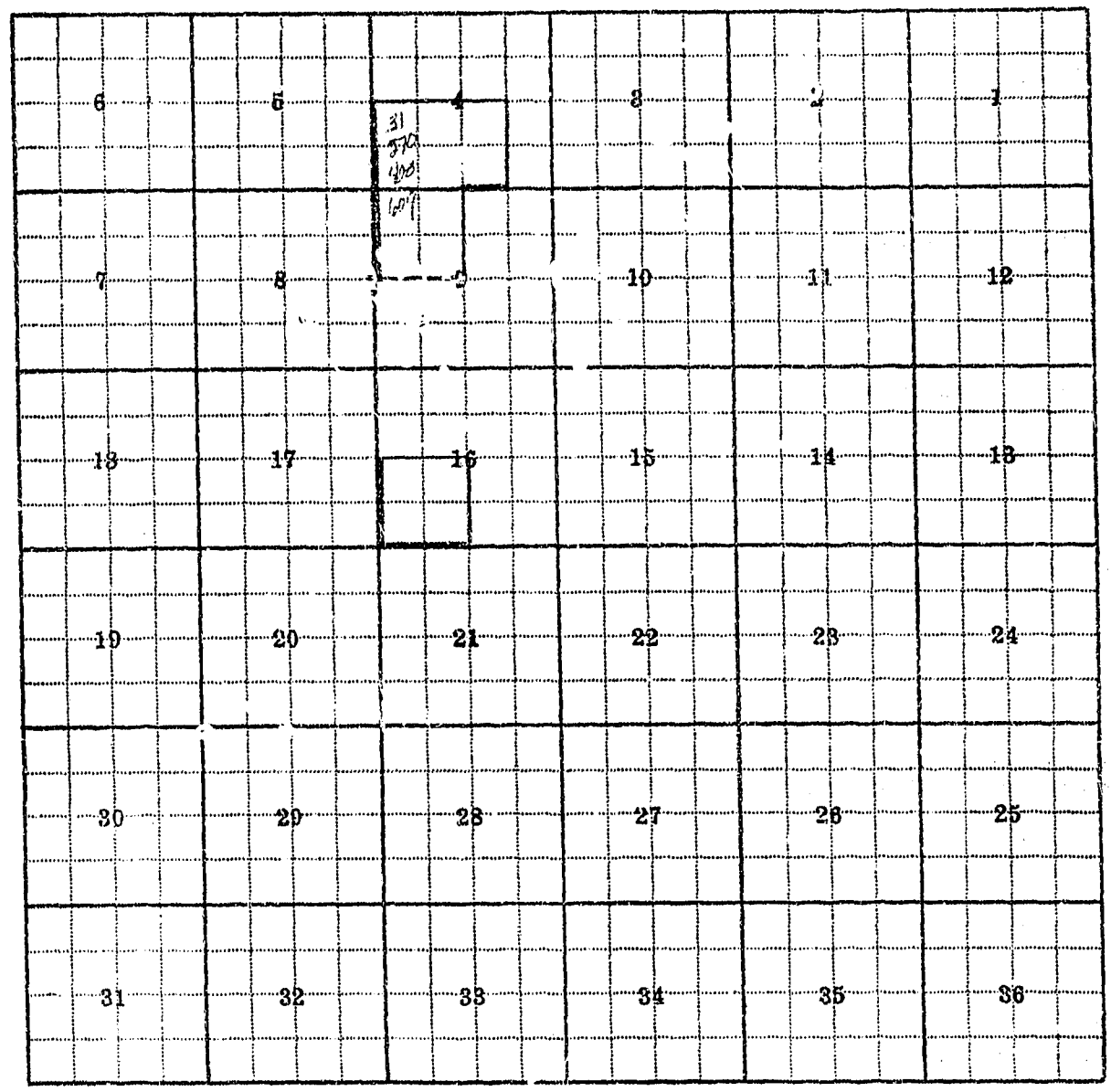

Land Ownership

F-1-A--5M--

County: Pondera

Farm Checked: Date: 11-13-62

By: Ken

STATE OF MONTANA
STATE ENGINEERS OFFICE
Water Resources Survey

T. 27N R. 3W Plat No. 37

Photo No. 1T-209,210

Legal Land Owner: J. C. O'Brien & Sons Address:

Operator: Same Address: Brady

Water is delivered by:— 1. Private System; 2. Ditch Company; 3. State Project; 4. Federal Project; 5. Irrigation District

App. No. Decree No.	NAME OF APPROPRIATOR TO WHOM DECREED	NAME OF STREAM	Date App. Date Priority	Miner's Inches	In Use	NAME OF DITCH (Water Delivered By)	No.	R/F	Present Irr. Acres	Irrigable Acres
170	John O'Brien	Devlin Coulee	12-28-08	600						
216	John H. O'Brien	Fence Coulee	3-10-09	400	stock					

NOTE: R—Denotes Regular Irrigation. F—Flood Irrigation.

Adequate Supply: Yes..... No..... Explain.....

Remarks.....

.....River Basin.....

Also in: Plat No. 38 Twp. 27N Rge. 2W	Plat No. ..... Twp. ..... Rge.	Plat No. ..... Twp. ..... Rge. .....
Plat No. ..... Twp. ..... Rge.	Plat No. ..... Twp. ..... Rge.	Plat No. ..... Twp. ..... Rge. .....

Information From:
Joe O'Brien

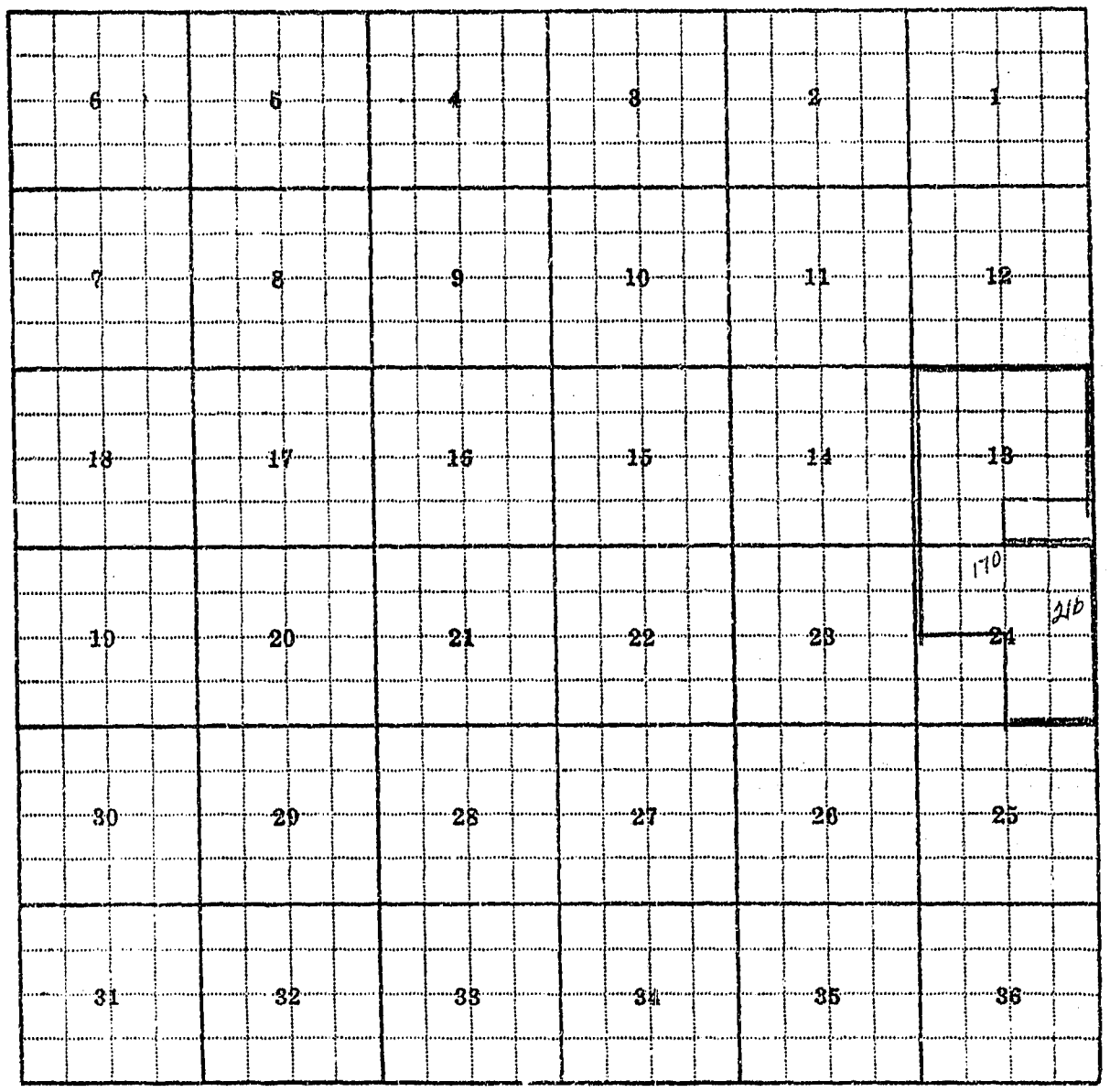

Land Ownership

F-1-A—5M—

County Pondera=

Farm Checked: Date 6-25-63

By Ken

STATE OF MONTANA
STATE ENGINEERS OFFICE
Water Resources Survey

T 27N R 3W Plat No. 37

Photo No. 1T-208

Legal Land Owner Kenneth Otness Address Conrad

Operator same Address

Water is delivered by:— 1. Private System; 2. Ditch Company; 3. State Project; 4. Federal Project; 5. Irrigation District

App. No. Decree No.	NAME OF APPROPRIATOR TO WHOM DECREED	NAME OF STREAM	Date App. Date Priority	Miner's Inches	In Use	NAME OF DITCH (Water Delivered By)	No.	R/F	Present Irr. Acres	Irrigable Acres
280	Sarah A. Luce	Luce Coulee	4-1-02	200	no					
		NO IRRIGATION								

NOTE: R—Denotes Regular Irrigation. F—Flood Irrigation.

Adequate Supply: Yes..... No..... Explain.....

Remarks.....

.....River Basin.....

Also in: Plat No..... Twp..... Rge.....	Plat No..... Twp..... Rge.....	Plat No..... Twp..... Rge.....
Plat No..... Twp..... Rge.....	Plat No..... Twp..... Rge.....	Plat No..... Twp..... Rge.....

Information From:
Bud Otness

6	5	4	3	2	1
7	8	9	10	11	12
18	17	16	15	14	13
19	20	21	22	23	24
30	29	28	27	26	25
31	32	33	34	35	36

Land Ownership

F-1-A—5M—

County Pondera

Farm Checked: Date 8-14-63

By Ken

STATE OF MONTANA
STATE ENGINEERS OFFICE
Water Resources Survey

T. 27N R. 3W Plat No. 37

Photo No. 3T-45,46

Legal Land Owner John Phillips Address Conrad

Operator Elmer Phillips Address

Water is delivered by:— 1. Private System; 2. Ditch Company; 3. State Project; 4. Federal Project; 5. Irrigation District

App. No. Decree No.	NAME OF APPROPRIATOR TO WHOM DECREED	NAME OF STREAM	Date App. Date Priority	Miner's Inches	In Use	NAME OF DITCH (Water Delivered By)	No.	R/F	Present Irr. Acres	Irrigable Acres
32	William D. Robertson	Basin Springs Coulee	3-1-04	80	no					
405	HarryPowers,AnnaPings	S.Pondera Coulee	10-9-08	500	no,part					
350	"	Pings Coulee	10-9-08	500	no,prt					
		NO IRRIGATION								

NOTE: R—Denotes Regular Irrigation. F—Flood Irrigation.

Adequate Supply: Yes ..... No ..... Explain .....

Remarks .....

..... River Basin .....

Also in: Plat No. ..... Twp. ..... Rge.	Plat No. ..... Twp. ..... Rge.	Plat No. ..... Twp. ..... Rge. .....
Plat No. ..... Twp. ..... Rge.	Plat No. ..... Twp. ..... Rge.	Plat No. ..... Twp. ..... Rge. .....

Information From:
Elmer Phillips

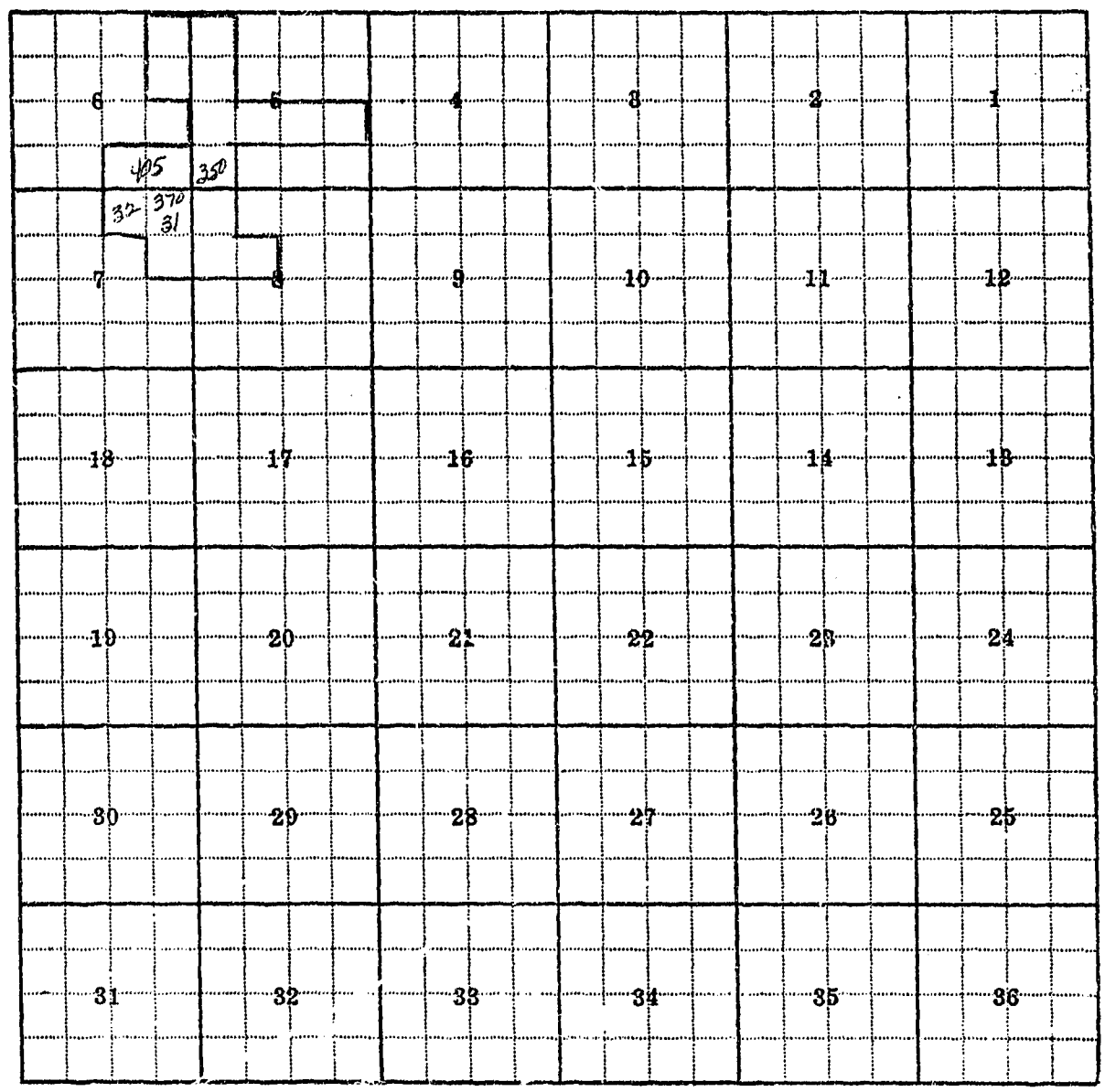

Land Ownership

F-1-A—5M—

County Pondera

Farm Checked: Date 8-19-63

By Ken

Legal Land Owner Stanley Thill

Operator same

T 27N R 3W Plat No. 37

Photo No. 3T-45,46,25,26

STATE OF MONTANA
STATE ENGINEERS OFFICE
Water Resources Survey

Address Conrad

Address

Water is delivered by:— 1. Private System; 2. Ditch Company; 3. State Project; 4. Federal Project; 5. Irrigation District

App. No. Decree No.	NAME OF APPROPRIATOR TO WHOM DECREED	NAME OF STREAM	Date App. Date Priority	Miner's Inches	In Use	NAME OF DITCH (Water Delivered By)	No.	R/F	Present Irr. Acres	Irrigable Acres
405	HarryPowers,AnnaPings	S.Pondera Coulee	10-9-08	500,	no,part					
350	"	Pings Coulee	10-9-08	500	no,part					
154	J. R. Harthey	Cox Coulee	8-16-09	400	stock					
548	Christian Thompson	Thompson Coulee	10=6-08	100	no					

NOTE: R—Denotes Regular Irrigation. F—Flood Irrigation.

Adequate Supply: Yes..... No..... Explain.....

Remarks.....

River Basin.....

Also in: Plat No..... Twp..... Rge.....	Plat No..... Twp..... Rge.....	Plat No..... Twp..... Rge.....
Plat No..... Twp..... Rge.....	Plat No..... Twp..... Rge.....	Plat No..... Twp..... Rge.....

Information From:
Stanley Thill

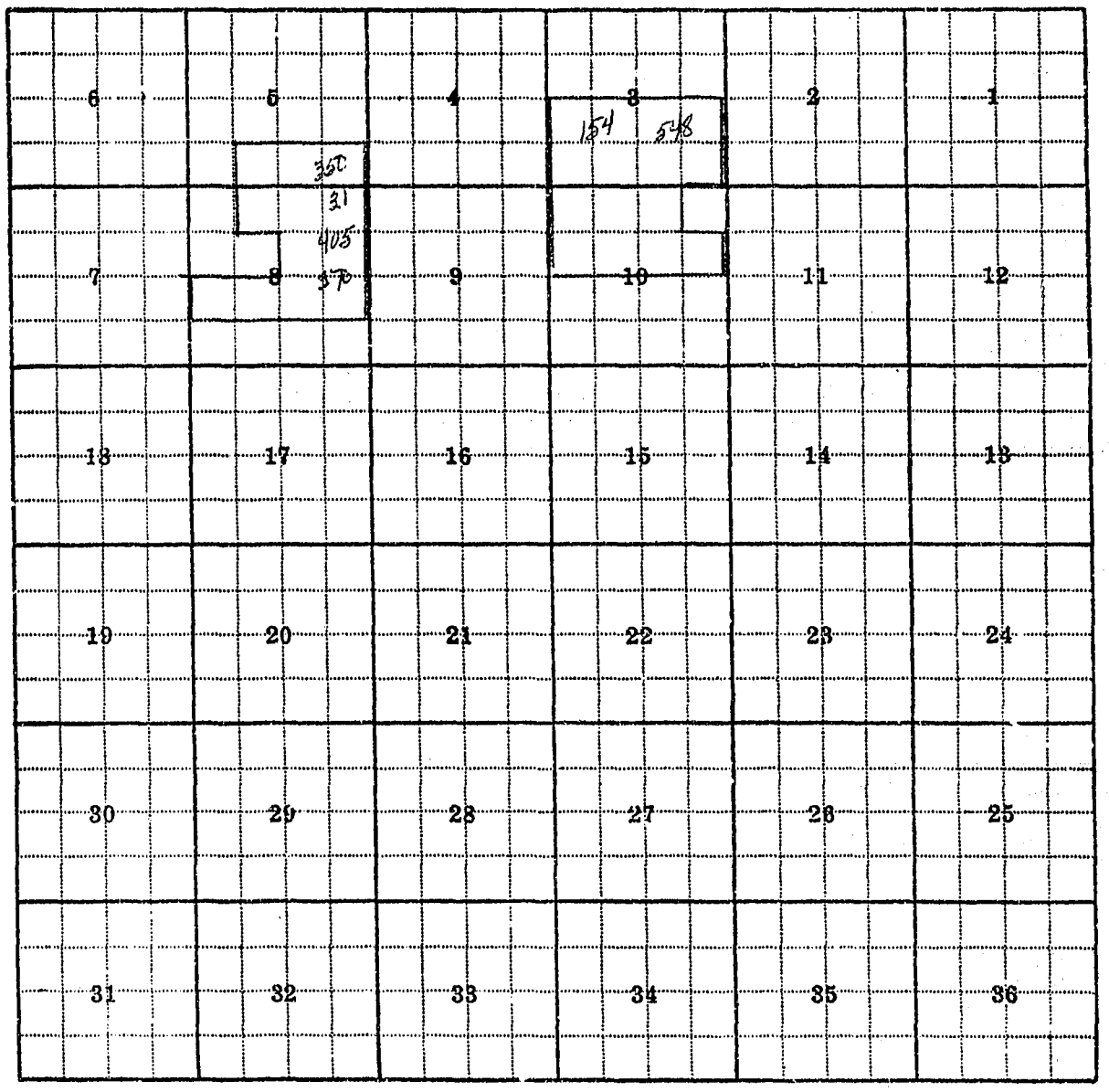

Land Ownership

F-1-A—5M—

County Pondera

Farm Checked: Date 6-25-63

By Ken

STATE OF MONTANA
STATE ENGINEERS OFFICE
Water Resources Survey

T 27N R 3W Plat No. 37

Photo No. 3T-41,42,43,44,28,29

Legal Land Owner Mathew Venetz Address

Operator Vernon Venetz Address Conrad

Water is delivered by:— 1. Private System; 2. Ditch Company; 3. State Project; 4. Federal Project; 5. Irrigation District

App. No. Decree No.	NAME OF APPROPRIATOR TO WHOM DECREED	NAME OF STREAM	Date App. Date Priority	Miner's Inches	In Use	NAME OF DITCH (Water Delivered By)	No.	R/F	Present Irr. Acres	Irrigable Acres
337	Math Venetz	Muki Coulee	9-8-19	20,000	no					
3	Sarah Noble	Aldrich Coulee	4-15-03	400	no					
623	Jacob Geisert	Geisert Springs	2-26-13	120	stock					
4	Marion W. Worfield	Aldrich Coulee	9-1-05	1,000	no					
		NO IRRIGATION								

NOTE: R—Denotes Regular Irrigation. F—Flood Irrigation.

Adequate Supply: Yes..... No..... Explain.....

Remarks.....

.....River Basin.....

Also in: Plat No..... Twp..... Rge.....	Plat No..... Twp..... Rge.....	Plat No..... Twp..... Rge.....
Plat No..... Twp..... Rge.....	Plat No..... Twp..... Rge.....	Plat No..... Twp..... Rge.....

Information From:
Vernon Venetz



Land Ownership

38
27N 2W

F-1-A—5M—

County Pondera

Farm Checked: Date 10-17-62 & 8-17-63

By Ken

Legal Land Owner Burke A. Bouman

Operator same

STATE OF MONTANA
STATE ENGINEERS OFFICE
Water Resources Survey

T. 27N R. 2W Plat No. 38

Photo No. 1T-193

Address Brady

Address

Water is delivered by:— 1. Private System; (2) Ditch Company; 3. State Project; 4. Federal Project; 5. Irrigation District

App. No. Decree No.	NAME OF APPROPRIATOR TO WHOM DECREED	NAME OF STREAM	Date App. Date Priority	Miner's Inches	In Use	NAME OF DITCH (Water Delivered By)	No.	R/F	Present Irr. Acres	Irrigable Acres
Brady Irr. Co.					stock	Scott Ditch	2	R	210	

NOTE: R—Denotes Regular Irrigation. F—Flood Irrigation.

Adequate Supply: Yes..... No..... Explain.....

Remarks.
2 shares

River Basin

Also in: Plat No. Twp. Rge.	Plat No. Twp. Rge.	Plat No. Twp. Rge.
Plat No. Twp. Rge.	Plat No. Twp. Rge.	Plat No. Twp. Rge.

Information From:
Burke Bouman



Land Ownership

F-1-A—5M—

County Pondera

Farm Checked: Date 10-23-62

By Ken'

STATE OF MONTANA
STATE ENGINEERS OFFICE
Water Resources Survey

T. 27N. R. 2W. Plat No. 38

Photo No. 1T-193

Legal Land Owner Loyall A. Deardorff Address Brady

Operator same Address

Water is delivered by:— 1. Private System; (2) Ditch Company; 3. State Project; 4. Federal Project; 5. Irrigation District

App. No. Decree No.	NAME OF APPROPRIATOR TO WHOM DECREED	NAME OF STREAM	Date App. Date Priority	Miner's Inches	In Use	NAME OF DITCH (Water Delivered By)	No.	R/F	Present Irr. Acres	Irrigable Acres
BRADY IRR. CO.					yes	N.Br.Brady Canal	2	R	273	

NOTE: R—Denotes Regular Irrigation. F—Flood Irrigation.

Adequate Supply: Yes..... No..... Explain.....

Remarks
10 shares

.....River Basin.....

Also in: Plat No. Twp. Rge.	Plat No. Twp. Rge.	Plat No. Twp. Rge.
Plat No. Twp. Rge.	Plat No. Twp. Rge.	Plat No. Twp. Rge.

Information From:
Loyall Deardorff

6	5	4	3	2	1
7	8	9	10	11	12
18	17	16	15	14	13
19	20	21	22	23	24
30	29	28	27	26	25
31	32	33	34	35	36

Land Ownership.....

.....

.....

F-1-A—5M—

County Pondera

Farm Checked: Date 11-13-62

By Ken

STATE OF MONTANA
STATE ENGINEERS OFFICE
Water Resources Survey

T 27N R 2W Plat No. 38

Photo No. ~~27-192~~ 27-92

Legal Land Owner Lyman R. Denzer Address

Operator Emile Schlepp Address Brady

Water is delivered by:— 1. Private System; 2. Ditch Company; 3. State Project; 4. Federal Project; 5. Irrigation District

App. No. Decree No.	NAME OF APPROPRIATOR TO WHOM DECREED	NAME OF STREAM	Date App. Date Priority	Miner's Inches	In Use	NAME OF DITCH (Water Delivered By)	No.	R/F	Present Irr. Acres	Irrigable Acres
						Scott Ditch	2	R	64	

NOTE: R—Denotes Regular Irrigation. F—Flood Irrigation.

Adequate Supply: Yes..... No..... Explain.....

Remarks.....

Emile Schlepp uses his water on this land.

River Basin.....

Also in: Plat No..... Twp..... Rge.....	Plat No..... Twp..... Rge.....	Plat No..... Twp..... Rge.....
Plat No..... Twp..... Rge.....	Plat No..... Twp..... Rge.....	Plat No..... Twp..... Rge.....

Information From:
Emile Schlepp

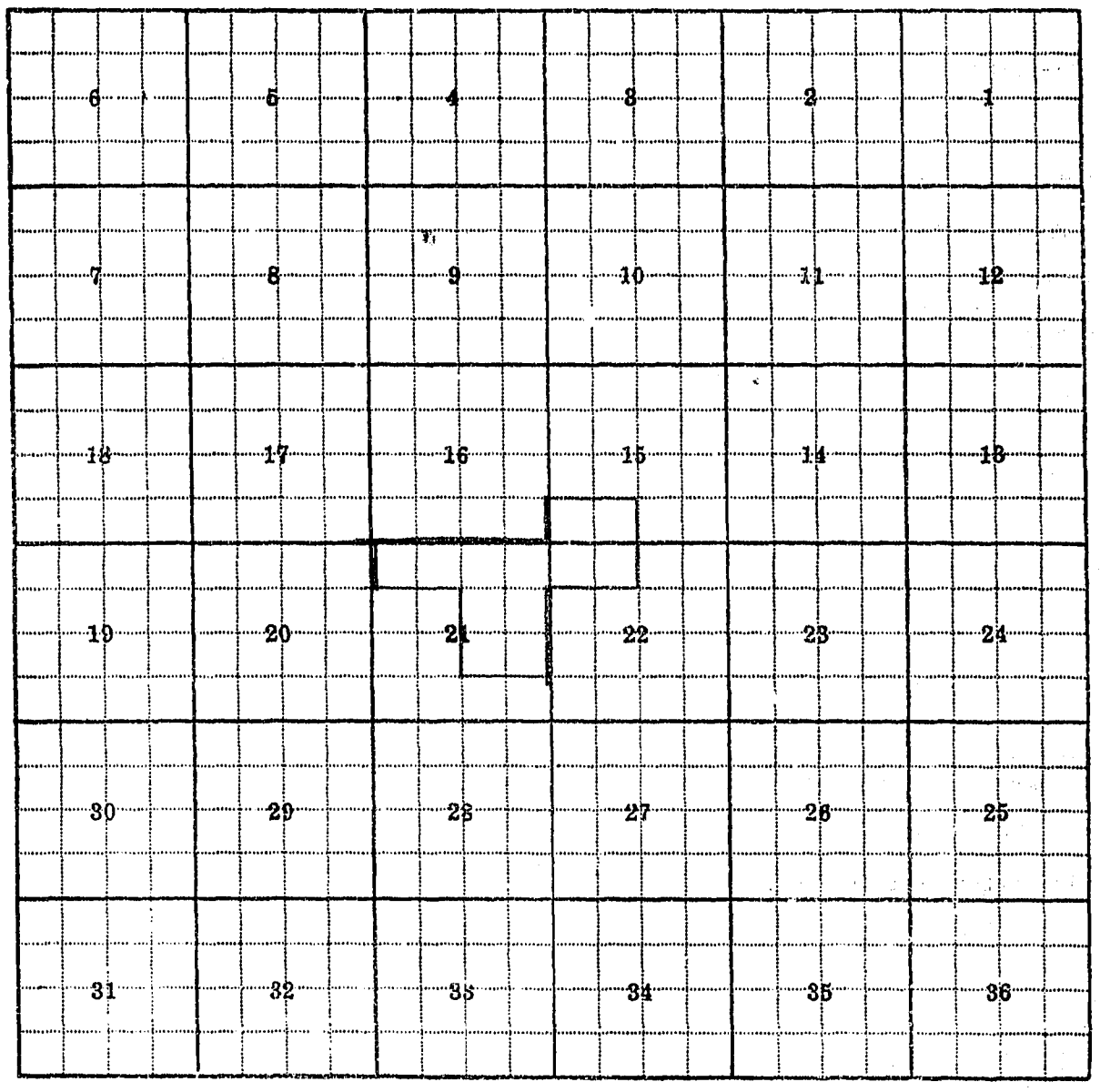

Land Ownership.....

F-1-A—5M—

County Pondera

Farm Checked: Date 10-17-62

By Ken

STATE OF MONTANA
STATE ENGINEERS OFFICE
Water Resources Survey

T. 27N R. 2W Plat No. 38

Photo No. 1T-191,192

Legal Land Owner Charles R. Dyer Address Brady

Operator same Address

Water is delivered by:— 1. Private System; 2. Ditch Company; 3. State Project; 4. Federal Project; 5. Irrigation District

App. No. Decree No.	NAME OF APPROPRIATOR TO WHOM DECREED	NAME OF STREAM	Date App. Date Priority	Miner's Inches	Use	NAME OF DITCH (Water Delivered By)	No.	R/F	Present Irr. Acres	Irrigable Acres
	Brady Irr. Co.					N.Br.Brady Canal	2	R	95	

NOTE: R—Denotes Regular Irrigation. F—Flood Irrigation.

Adequate Supply: Yes..... No..... Explain.....

Remarks.....

29 shares Brady Irr. Co.

.....River Basin.....

Also in: Plat No. 43 Twp. 26N Rge. 2W	Plat No. ..... Twp. ..... Rge.	Plat No. ..... Twp. ..... Rge. .....
Plat No. ..... Twp. ..... Rge.	Plat No. ..... Twp. ..... Rge.	Plat No. ..... Twp. ..... Rge. .....

Information From:
Charles Dyer

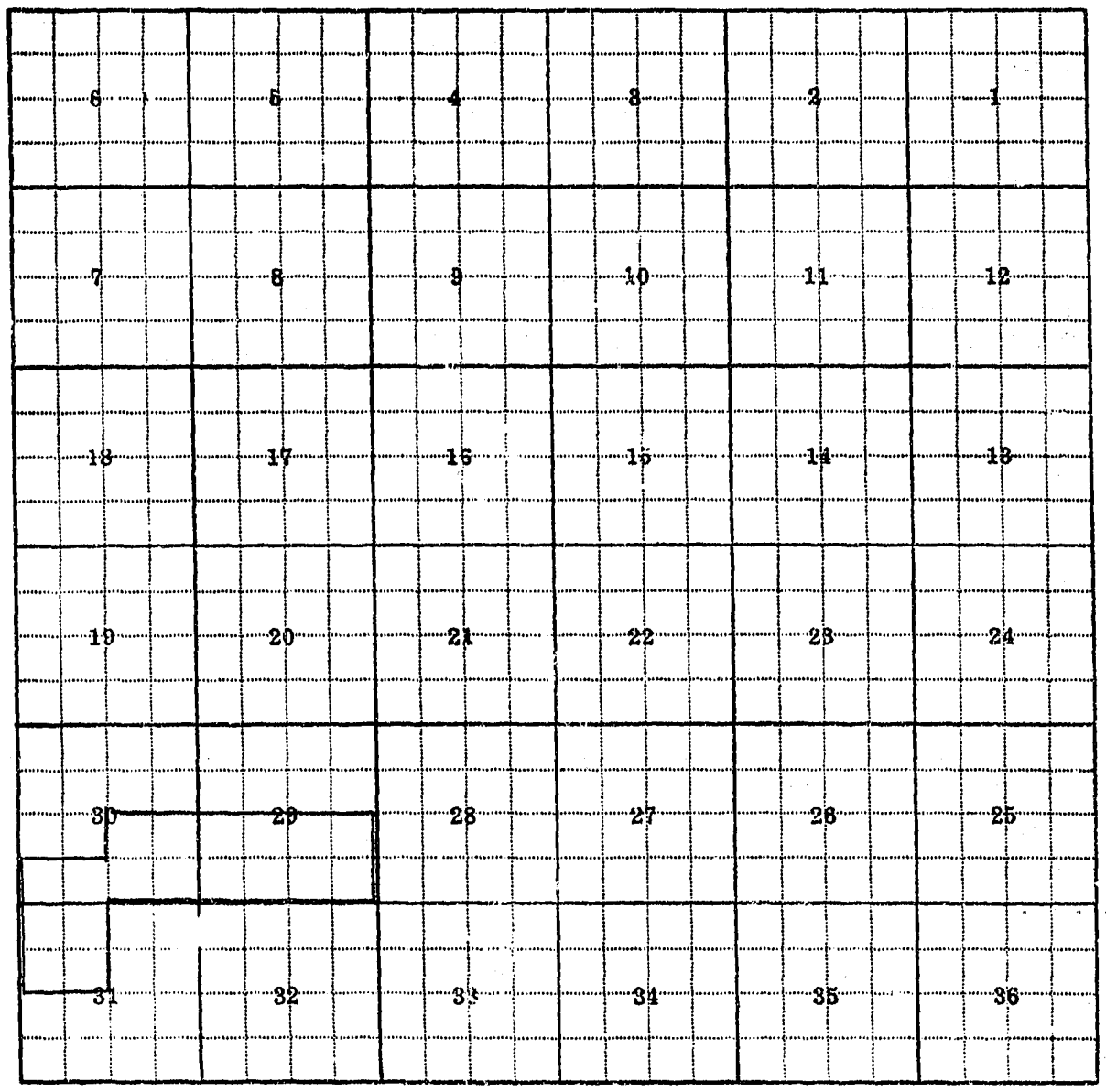

Land Ownership

F-1-A—5M—

County Pondera

Farm Checked: Date 10-23-62

By Ken

STATE OF MONTANA
STATE ENGINEERS OFFICE
Water Resources Survey

T 27N R 2W Plat No. 38

Photo No. 1T-193

Legal Land Owner Viola Heien Address

Operator Chester Heien Address Brady

Water is delivered by:— 1. Private System; 2. Ditch Company; 3. State Project; 4. Federal Project; 5. Irrigation District

App. No. Decree No.	NAME OF APPROPRIATOR TO WHOM DECREED	NAME OF STREAM	Date App. Date Priority	Miner's Inches	In Use	NAME OF DITCH (Water Delivered By)	No.	R/F	Present Irr. Acres	Irrigable Acres
SEE COMPANY						N.Br.Brady Canal	2	R	270	10

NOTE: R—Denotes Regular Irrigation. F—Flood Irrigation.

Adequate Supply: Yes..... No..... Explain.....

Remarks
Irrigated with water shares owned by Chester Heien

River Basin

Also in: Plat No. 43 Twp. 26N Rge. 2W	Plat No. Twp. Rge.	Plat No. Twp. Rge.
Plat No. Twp. Rge.	Plat No. Twp. Rge.	Plat No. Twp. Rge.

Information From:
Chester Heien

6	5	4	3	2	1
7	8	9	10	11	12
18	17	16	15	14	13
19	20	21	22	23	24
30	29	28	27	26	25
31	32	33	34	35	36

Land Ownership.....

.....

.....

F-1-A—5M—

County Pondera

T. 27N R. 2W Plat No. 38

Farm Checked: Date 8-20-63

Photo No. 2T-70,96,1T-187

By Ken

STATE OF MONTANA
STATE ENGINEERS OFFICE
Water Resources Survey

Legal Land Owner Norman L. Hill % Fred C. & Ruth Banka Address

Operator same Address Brady

Water is delivered by:— 1. Private System; 2. Ditch Company; 3. State Project; 4. Federal Project; 5. Irrigation District

App. No. Decree No.	NAME OF APPROPRIATOR TO WHOM DECREED	NAME OF STREAM	Date App. Date Priority	Miner's Inches	In Use	NAME OF DITCH (Water Delivered By)	No.	R/F	Present Irr. Acres	Irrigable Acres
A-599	Alonzo K. Prescott	Unnamd Couleee	3-25-01	500	no					
		NO IRRIGATION								

NOTE: R—Denotes Regular Irrigation. F—Flood Irrigation.

Adequate Supply: Yes..... No..... Explain.....

Remarks.....

River Basin.....

Also in: Plat No. Twp. Rge.	Plat No. Twp. Rge.	Plat No. Twp. Rge.
Plat No. Twp. Rge.	Plat No. Twp. Rge.	Plat No. Twp. Rge.

Information From:
Mrs. Fred Banka

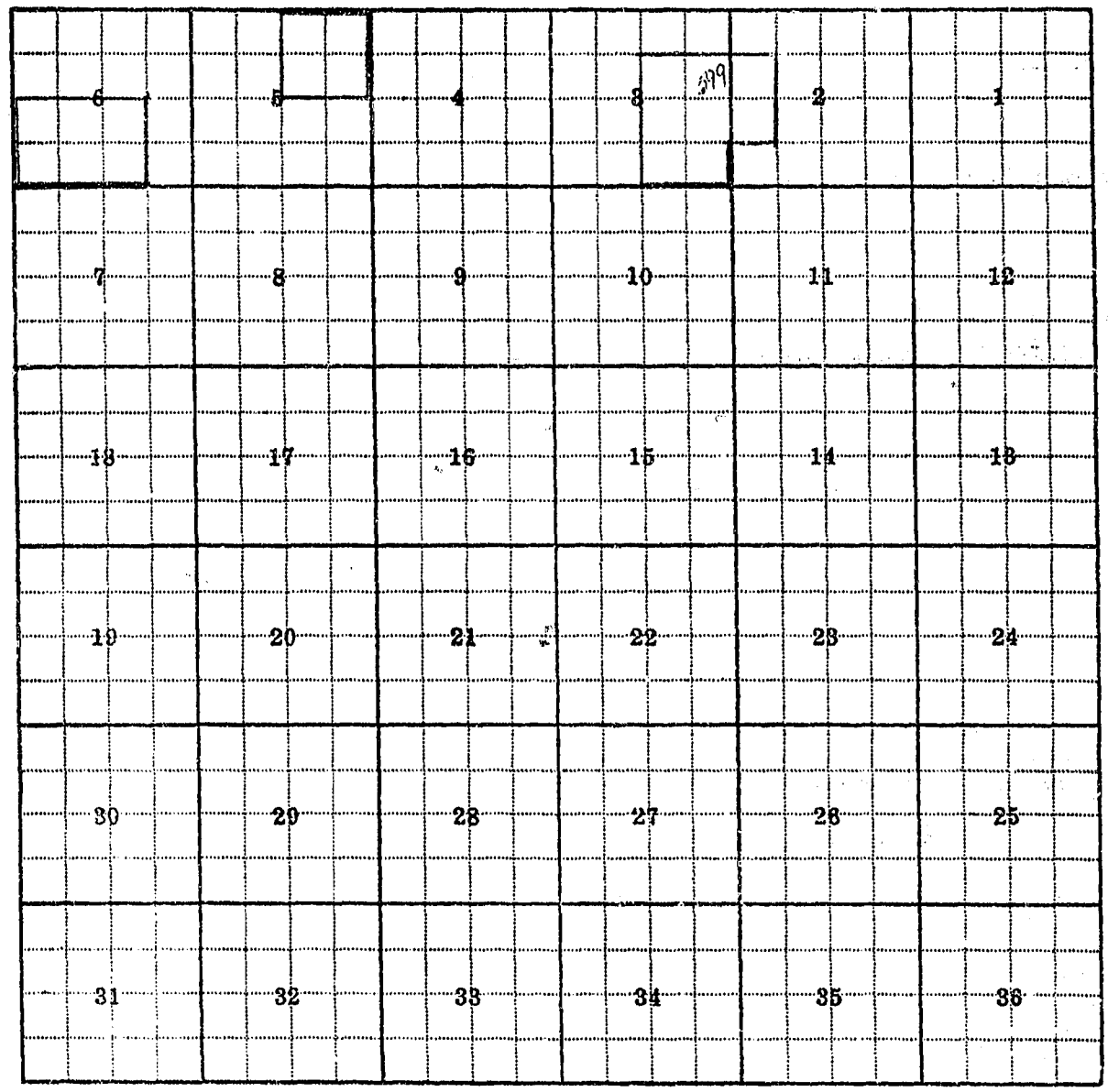

Land Ownership.....

F-1-A—5M—

County: Pondera

Farm Checked: Date: 11-13-62

By: Ken

STATE OF MONTANA
STATE ENGINEERS OFFICE
Water Resources Survey

T. 27N R. 2W Plat No. 38

Photo No. 2T-71,72,73,94,93

Legal Land Owner: Leonard E & Catherine Johnson Address: Brady

Operator: same Address:

Water is delivered by:— 1. Private System; (2) Ditch Company; 3. State Project; 4. Federal Project; 5. Irrigation District

App. No. Decree No.	NAME OF APPROPRIATOR TO WHOM DECREED	NAME OF STREAM	Date App. Date Priority	Miner's Inches	In Use	NAME OF DITCH (Water Delivered By)	No.	R/F	Present Irr. Acres	Irrigable Acres
A-367	Elizabeth T. Scott	S.Pondera Creek	2-8-13	600	no					
A-600	Alonzo K. Prescott	Unnamed Coulee Sec.9	3-25-01	300	no					
		NO IRRIGATION								

NOTE: R—Denotes Regular Irrigation. F—Flood Irrigation.

Adequate Supply: Yes..... No..... Explain.....

Remarks

20 shares Brady Irr. Co. purchased with Scott land

River Basin

Also in: Plat No. Twp. Rge.	Plat No. Twp. Rge.	Plat No. Twp. Rge.
Plat No. Twp. Rge.	Plat No. Twp. Rge.	Plat No. Twp. Rge.

Information From:
Emil Schlepp

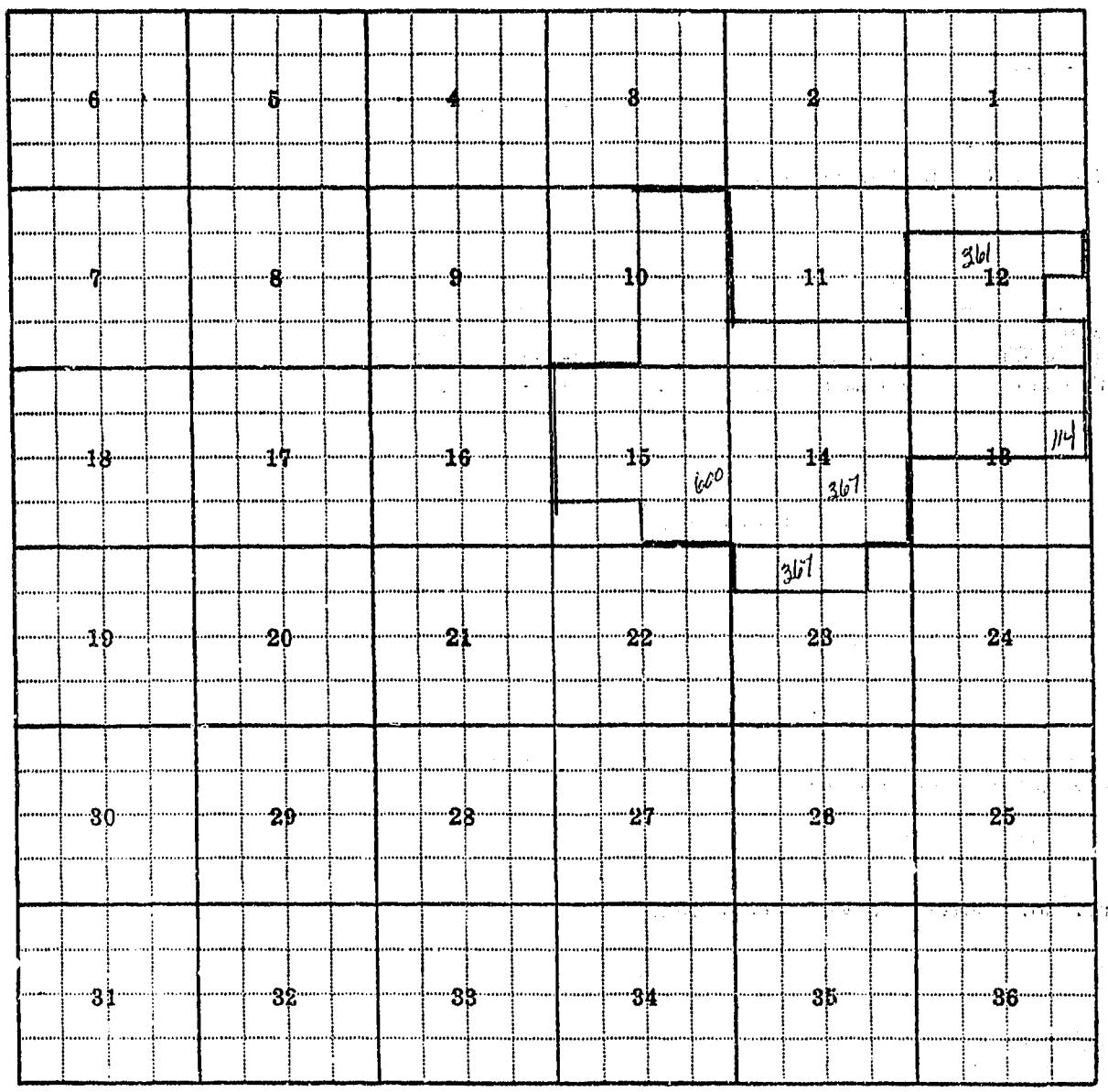

Land Ownership

F-1-A—5M—

County Pondera

Farm Checked: Date 11-12-62

By Ken

STATE OF MONTANA
STATE ENGINEERS OFFICE
Water Resources Survey

T. 27N R. 2W Plat No. 38

Photo No. 2T-73,74,75

Legal Land Owner Richard & Lelah Kauk Address Brady

Operator same Address

Water is delivered by:— 1. Private System; (2) Ditch Company; 3. State Project; 4. Federal Project; 5. Irrigation District

App. No. Decree No.	NAME OF APPROPRIATOR TO WHOM DECREED	NAME OF STREAM	Date App. Date Priority	Miner's Inches	In Use	NAME OF DITCH (Water Delivered By)	No.	R/F	Present Irr. Acres	Irrigable Acres
	Brady Irr. Co.				yes	N.Br.BradyCanal	2	R	570	

NOTE: R—Denotes Regular Irrigation. F—Flood Irrigation.

Adequate Supply: Yes..... No..... Explain.....

Remarks.
Brady Irr. Co. 19 shares and 15 shares

River Basin.....

Also in: Plat No. 43 Twp. 26 N. Rge. 2 W.	Plat No..... Twp..... Rge.....	Plat No..... Twp..... Rge.....
Plat No..... Twp..... Rge.....	Plat No..... Twp..... Rge.....	Plat No..... Twp..... Rge.....

Information From:
Richard Kauk



Land Ownership

F-1-A—5M—

County Fondera

Farm Checked: Date 10-23-62

By Ken

STATE OF MONTANA
STATE ENGINEERS OFFICE
Water Resources Survey

T. 27N R. 2W Plat No. 38

Photo No. 2T-91

Legal Land Owner Sophia McCuish Address

Operator Don Zimbleman Address Brady

Water is delivered by:— 1. Private System; (2.) Ditch Company; 3. State Project; 4. Federal Project; 5. Irrigation District

App. No. Decree No.	NAME OF APPROPRIATOR TO WHOM DECREED	NAME OF STREAM	Date App. Date Priority	Miner's Inches	In Use	NAME OF DITCH (Water Delivered By)	No.	R/F	Present Irr. Acres	Irrigable Acres
SEE COMPANY=						N.Br.Brady Canal	2	R	245	

NOTE: R—Denotes Regular Irrigation. F—Flood Irrigation.

Adequate Supply: Yes..... No..... Explain.....

Remarks
Brady Irr. Co. 3 shares

River Basin

Also in: Plat No. Twp. Rge.	Plat No. Twp. Rge.	Plat No. Twp. Rge.
Plat No. Twp. Rge.	Plat No. Twp. Rge.	Plat No. Twp. Rge.

Information From:
Don Zimbleman



Land Ownership

F-1-A—5M—

County: Pondera

Farm Checked: Date: 11-13-62

By: Ken

T. 27N R. 2W Plat No. 38

Photo No. 2T-92

STATE OF MONTANA
STATE ENGINEERS OFFICE
Water Resources Survey

Legal Land Owner: Montana, State of Address:

Operator: Emile Schlepp Address: Brady

Water is delivered by:— 1. Private System; (2.) Ditch Company; 3. State Project; 4. Federal Project; 5. Irrigation District

App. No. Decree No.	NAME OF APPROPRIATOR TO WHOM DECREED	NAME OF STREAM	Date App. Date Priority	Miner's Inches	In Use	NAME OF DITCH (Water Delivered By)	No.	R/F	Present Irr. Acres	Irrigable Acres
Brady Irr. Co.					yes	Scott Ditch	2	R	153	

NOTE: R—Denotes Regular Irrigation. F—Flood Irrigation.

Adequate Supply: Yes..... No..... Explain.....

Remarks:
Irrigated with water from Brady Irr. Co. shares belonging to Emil Schlepp

River Basin

Also in: Plat No. Twp. Rge.	Plat No. Twp. Rge.	Plat No. Twp. Rge.
Plat No. Twp. Rge.	Plat No. Twp. Rge.	Plat No. Twp. Rge.

Information From:
Emile Schlepp

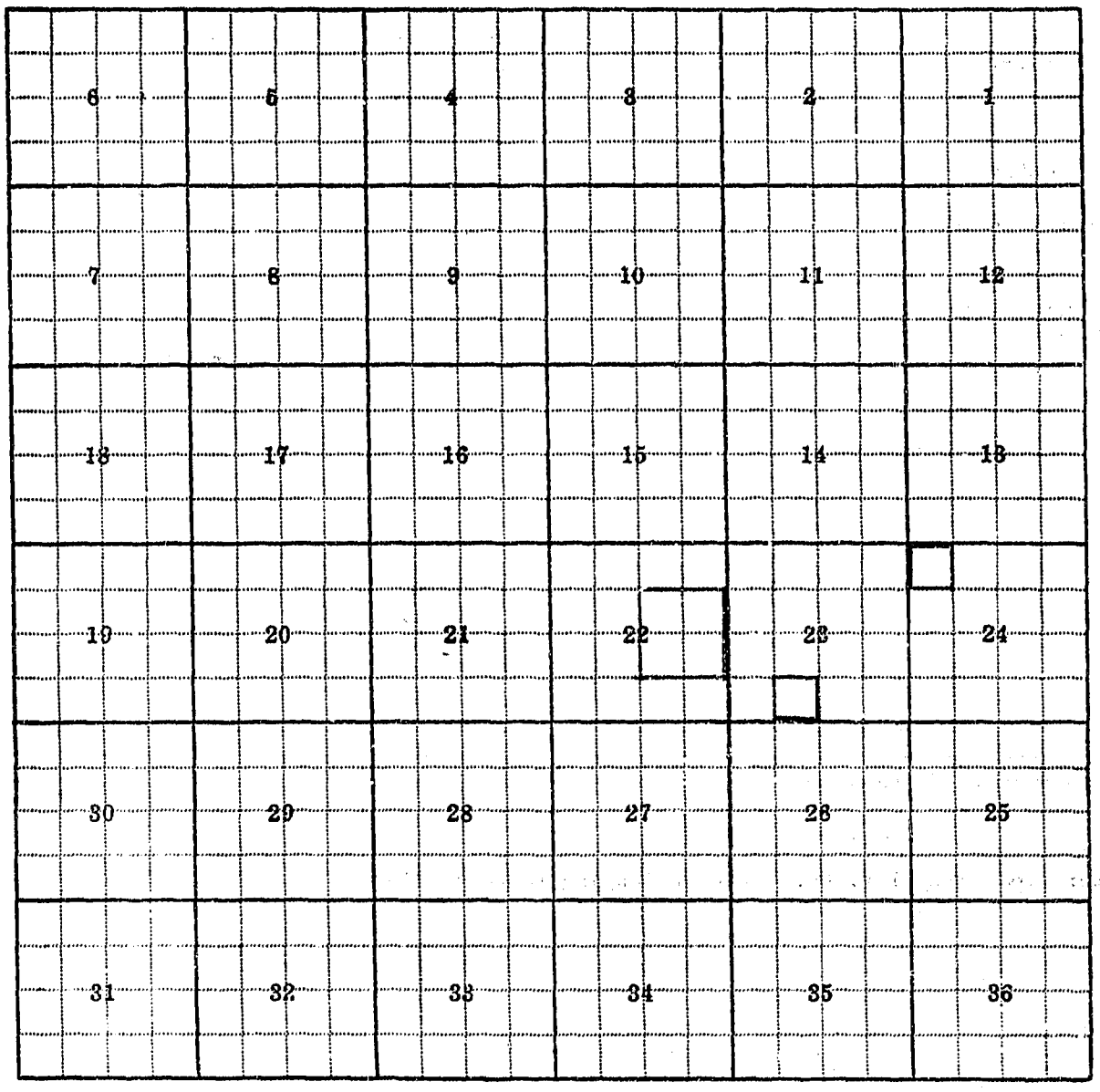

Land Ownership

F-1-A—5M—

County: Pondera

Farm Checked: Date: 11-5-62

By: Ken

STATE OF MONTANA
STATE ENGINEERS OFFICE
Water Resources Survey

T. 27N R. 2W Plat No. 38

Photo No. 2T-75

Legal Land Owner: Maria H. Nelson Address: Brady

Operator: Helen Nelson Address:

Water is delivered by:— 1. Private System; (2) Ditch Company; 3. State Project; 4. Federal Project; 5. Irrigation District

App. No. Decree No.	NAME OF APPROPRIATOR TO WHOM DECREED	NAME OF STREAM	Date App. Date Priority	Miner's Inches	In Use	NAME OF DITCH (Water Delivered By)	No.	R/F	Present Irr. Acres	Irrigable Acres
See Brady Irr. Co.					yes	S. Brady	2	R	160	

NOTE: R—Denotes Regular Irrigation. F—Flood Irrigation.

Adequate Supply: Yes..... No..... Explain.....

Remarks.....
David, 17 shares: Maria 81 shares

River Basin.....

Also in: Plat No. 43 Twp 26N Rge 2W	Plat No. ..... Twp. ..... Rge.	Plat No. ..... Twp. ..... Rge. .....
Plat No. ..... Twp. ..... Rge.	Plat No. ..... Twp. ..... Rge.	Plat No. ..... Twp. ..... Rge. .....

Information From:
Helen Nelson

6	5	4	3	2	1
7	8	9	10	11	12
18	17	16	15	14	13
19	20	21	22	23	24
30	29	28	27	26	25
31	32	33	34	35	36

Land Ownership

F-1-A—5M—

County: Pondera

Farm Checked: Date: 11-13-62

By: Ken

STATE OF MONTANA
STATE ENGINEERS OFFICE
Water Resources Survey

T. 27N R. 2W Plat No. 38

Photo No. 1T-190,191,192

Legal Land Owner: J. C. O'Brien & Sons Address: Brady

Operator: same Address:

Water is delivered by:— 1. Private System; 2. Ditch Company; 3. State Project; 4. Federal Project; 5. Irrigation District

App. No. Decree No.	NAME OF APPROPRIATOR TO WHOM DECREED	NAME OF STREAM	Date App. Date Priority	Miner's Inches	In Use	NAME OF DITCH (Water Delivered By)	No.	R/F	Present Irr. Acres	Irrigable Acres
A-170	John H. O'Brien	Devlin Coulee	12-28-08	600	stock					
A-216	John H. O'Brien	Fence Coulee	3-10-09	400	stock					
		NO IRRIGATION								

NOTE: R—Denotes Regular Irrigation. F—Flood Irrigation.

Adequate Supply: Yes..... No..... Explain.....

Remarks.....

River Basin.....

Also in: Plat No. 37 Twp. 27N Rge. 3W	Plat No. Twp. Rge.	Plat No. Twp. Rge.
Plat No. Twp. Rge.	Plat No. Twp. Rge.	Plat No. Twp. Rge.

Information From: Joe O'Brien

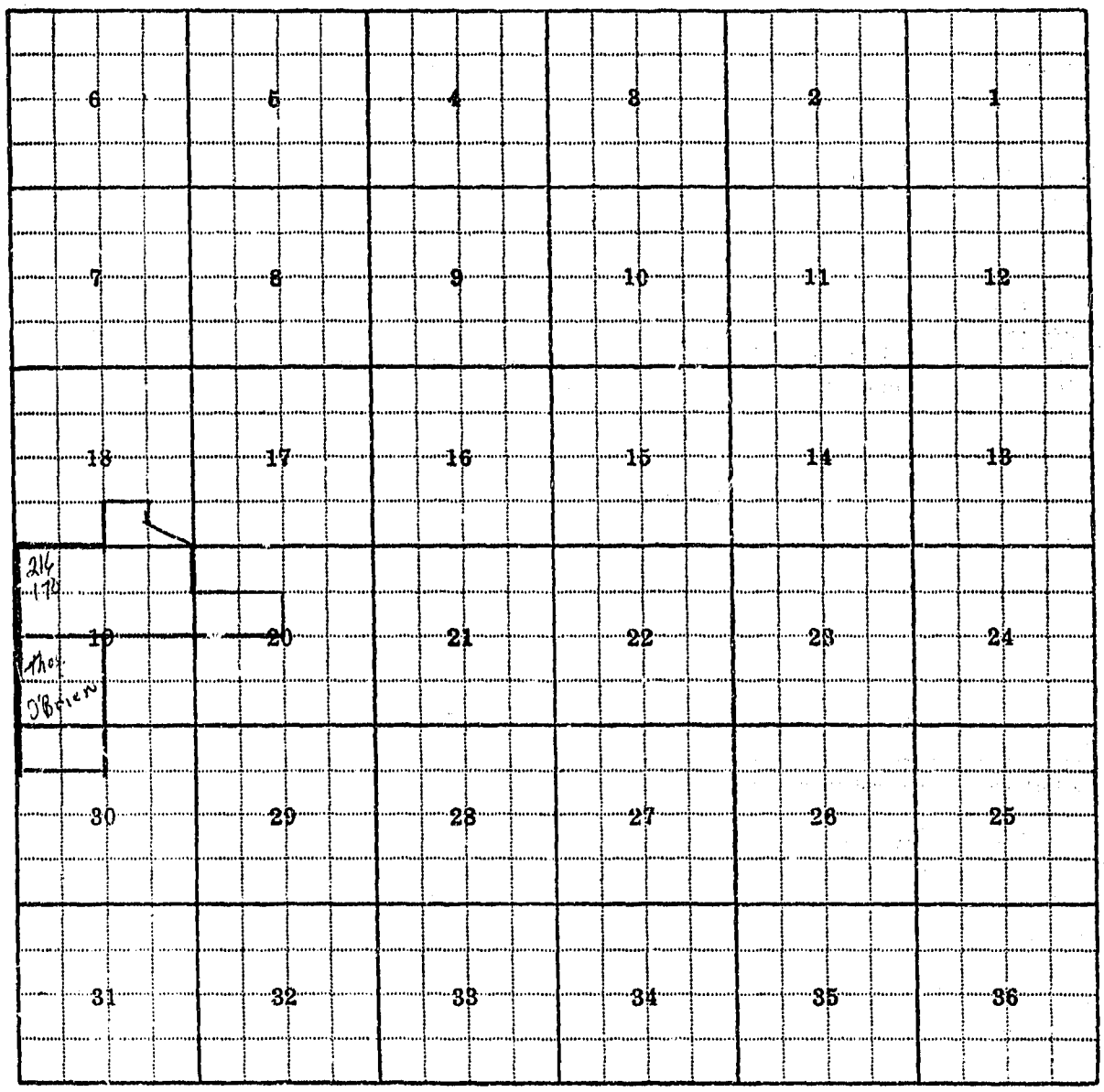

Land Ownership

F-1-A—5M—

County Pondera

Farm Checked: Date 11-9-62

By Ken

STATE OF MONTANA
STATE ENGINEERS OFFICE
Water Resources Survey

T 27N R 2W Plat No. 38

Photo No. 2T-91,92

Legal Land Owner Leonard Oien Address Brady

Operator same Address

Water is delivered by:— 1. Private System; (2) Ditch Company; 3. State Project; 4. Federal Project; 5. Irrigation District

App. No. Decree No.	NAME OF APPROPRIATOR TO WHOM DECREED	NAME OF STREAM	Date App. Date Priority	Miner's Inches	In Use	NAME OF DITCH (Water Delivered By)	No.	R/F	Present Irr. Acres	Irrigable Acres
SEE COMPANY					yes	N/Br.Brady Canal	2	R	438	

NOTE: R—Denotes Regular Irrigation. F—Flood Irrigation.

Adequate Supply: Yes..... No..... Explain.....

Remarks

Brady Irr. Co. 15 shares

River Basin

Also in: Plat No. Twp. Rge.	Plat No. Twp. Rge.	Plat No. Twp. Rge.
Plat No. Twp. Rge.	Plat No. Twp. Rge.	Plat No. Twp. Rge.

Information From:
Leonard Oien

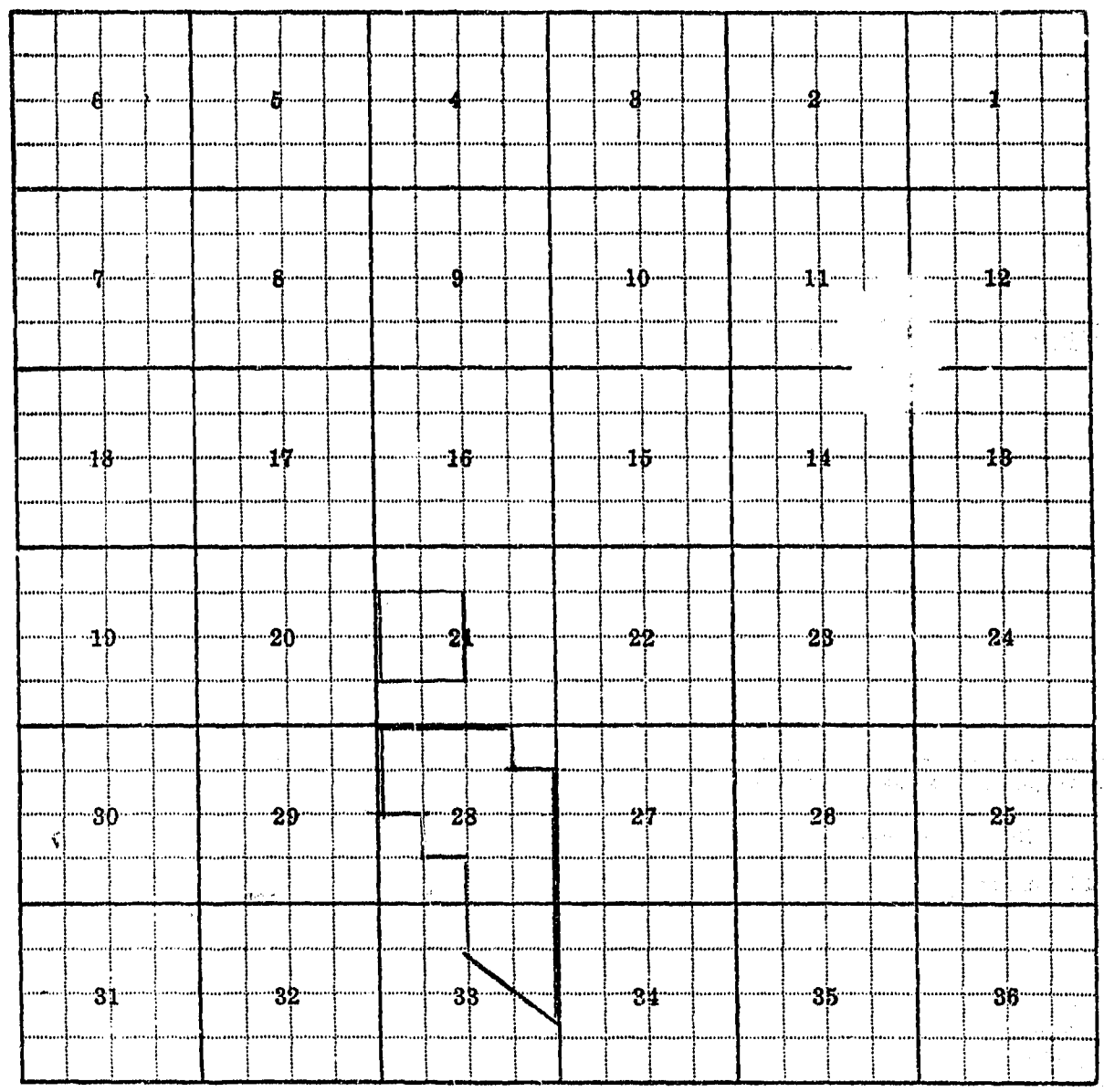

Land Ownership

F-1-A—5M—

County: Pondera

Farm Checked: Date: 11-14-62

By: Ken

STATE OF MONTANA
STATE ENGINEERS OFFICE
Water Resources Survey

T. 27N R. 2W Plat No. 3C

Photo No. 1T-191

Legal Land Owner: Helen P. Otness Address:

Operator: Bud Otness Address: Brady

Water is delivered by:— 1. Private System; (2) Ditch Company; 3. State Project; 4. Federal Project; 5. Irrigation District

App. No. Decree No.	NAME OF APPROPRIATOR TO WHOM DECREED	NAME OF STREAM	Date App. Date Priority	Miner's Inches	In Use	NAME OF DITCH (Water Delivered By)	No.	R/F	Present Irr. Acres	Irrigable Acres
A-169	Raymond Luce	Devlin Coulee	12-20-02	400	no					
SEE COMPANY					yes	Scott	2	R	91	

NOTE: R—Denotes Regular Irrigation. F—Flood Irrigation.

Adequate Supply: Yes..... No..... Explain.....

Remarks.....

BRADY IRR. CO. 5 shares

River Basin.....

Also in: Plat No. Twp. Rge.	Plat No. Twp. Rge.	Plat No. Twp. Rge.
Plat No. Twp. Rge.	Plat No. Twp. Rge.	Plat No. Twp. Rge.

Information From:
Bud Otness

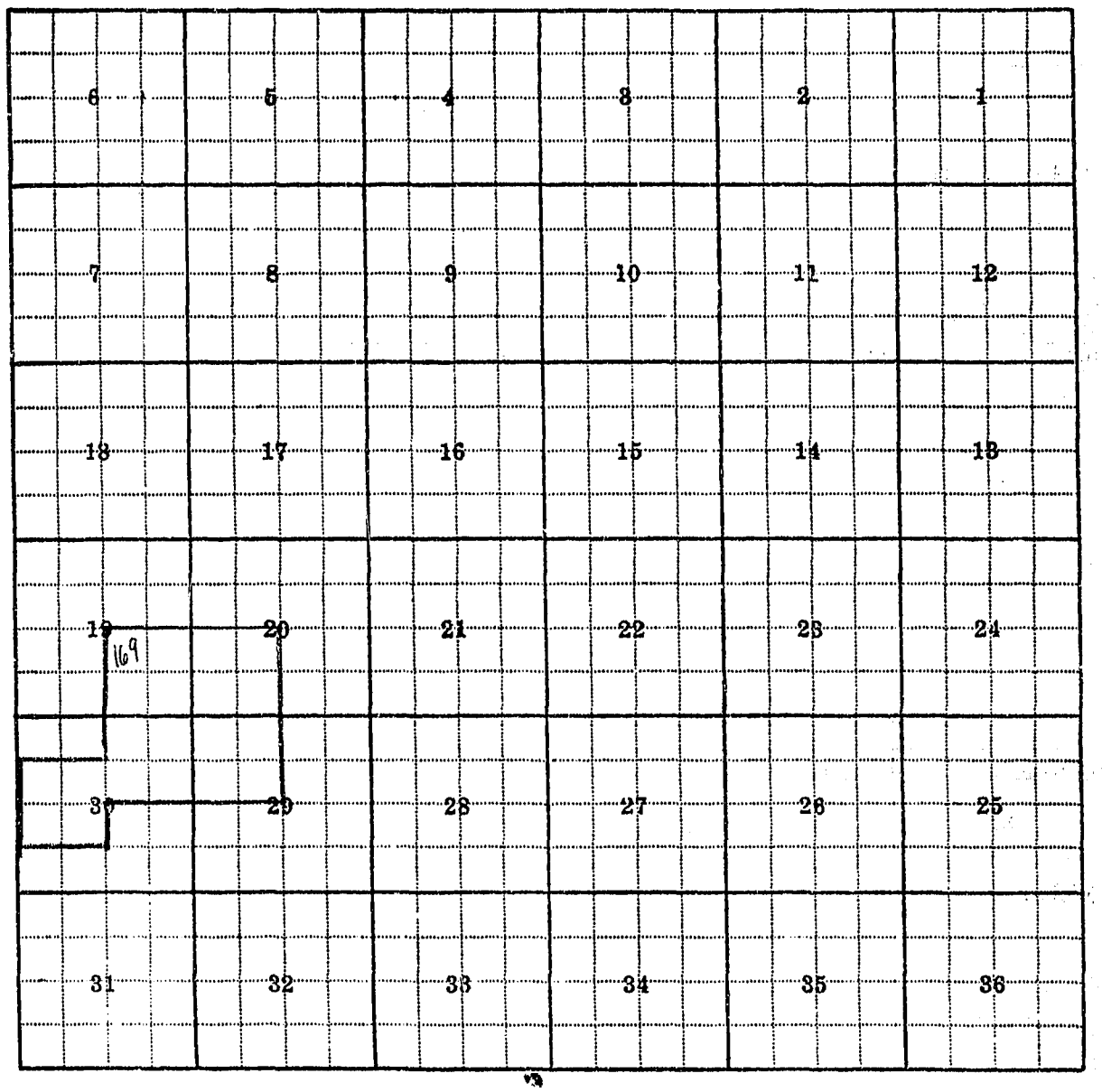

Land Ownership

F-1-A—5M—

County: Pondera

Farm Checked: Date: 11-13-62

By: Ken

STATE OF MONTANA
STATE ENGINEERS OFFICE
Water Resources Survey

T. 27N R. 2W Plat No. 38

Photo No. 2T-72,74,92

Legal Land Owner: Albert & Nellie Schlepp Address: Augusta

Operator: Milton Burdick Address: Brady

Water is delivered by:— (1) Private System; (2) Ditch Company; 3. State Project; 4. Federal Project; 5. Irrigation District

App. No. Decree No.	NAME OF APPROPRIATOR TO WHOM DECREED	NAME OF STREAM	Date App. Date Priority	Miner's Inches	In Use	NAME OF DITCH (Water Delivered By)	No.	R/F	Present Irr. Acres	Irrigable Acres
A-361	William Gilchrist	S.Pondera Coulee	2-8-13	600	no,part					
A-588	Peter P. Kroegland	Unnamed Cle. Sec. 26	7-9-20	600	yes	Kroegland	1	R	38	
SEE COMPANY					no	Kauk-Schlepp	2	R	109	

NOTE: R—Denotes Regular Irrigation. F—Flood Irrigation.

Adequate Supply: Yes..... No..... Explain.....

Remarks.....

BRADY IRR. CO. 5 shares

.....River Basin.....

Also in: Plat No. 39 Twp. 27N Rge. 1W	Plat No. ..... Twp. ..... Rge.	Plat No. ..... Twp. ..... Rge. .....
Plat No. ..... Twp. ..... Rge.	Plat No. ..... Twp. ..... Rge.	Plat No. ..... Twp. ..... Rge. .....

Information From: Emil Schlepp



Land Ownership

F-1-A—5M—

County Pondera

Farm Checked: Date 11-13-62

By Ken

STATE OF MONTANA
STATE ENGINEERS OFFICE
Water Resources Survey

T 27N R 2W Plat No 38

Photo No 2T-72,73,92

Legal Land Owner Emile & Mildred Schlepp Address

Operator same Address Brady

Water is delivered by:— 1. Private System; (2.) Ditch Company; 3. State Project; 4. Federal Project; 5. Irrigation District

App. No. Decree No.	NAME OF APPROPRIATOR TO WHOM DECREED	NAME OF STREAM	Date App. Date Priority	Miner's Inches	In Use	NAME OF DITCH (Water Delivered By)	No.	R/F	Present Irr. Acres	Irrigable Acres
A-114	William Gilchrist	Brady Coulee	2-8-13	600	no					
A-361	William Gilchrist	S.Pondera Creek	2-8-13	600	no,part					
SEE COMPANY						Scott Ditch	2	R	275	

NOTE: R—Denotes Regular Irrigation. F—Flood Irrigation. 9

Adequate Supply: Yes..... No..... Explain.....

Remarks
BRADY IRR. CO. 5 shares

River Basin

Also in: Plat No. Twp. Rge.	Plat No. Twp. Rge.	Plat No. Twp. Rge.
Plat No. Twp. Rge.	Plat No. Twp. Rge.	Plat No. Twp. Rge.

Information From:
Emil Schlepp

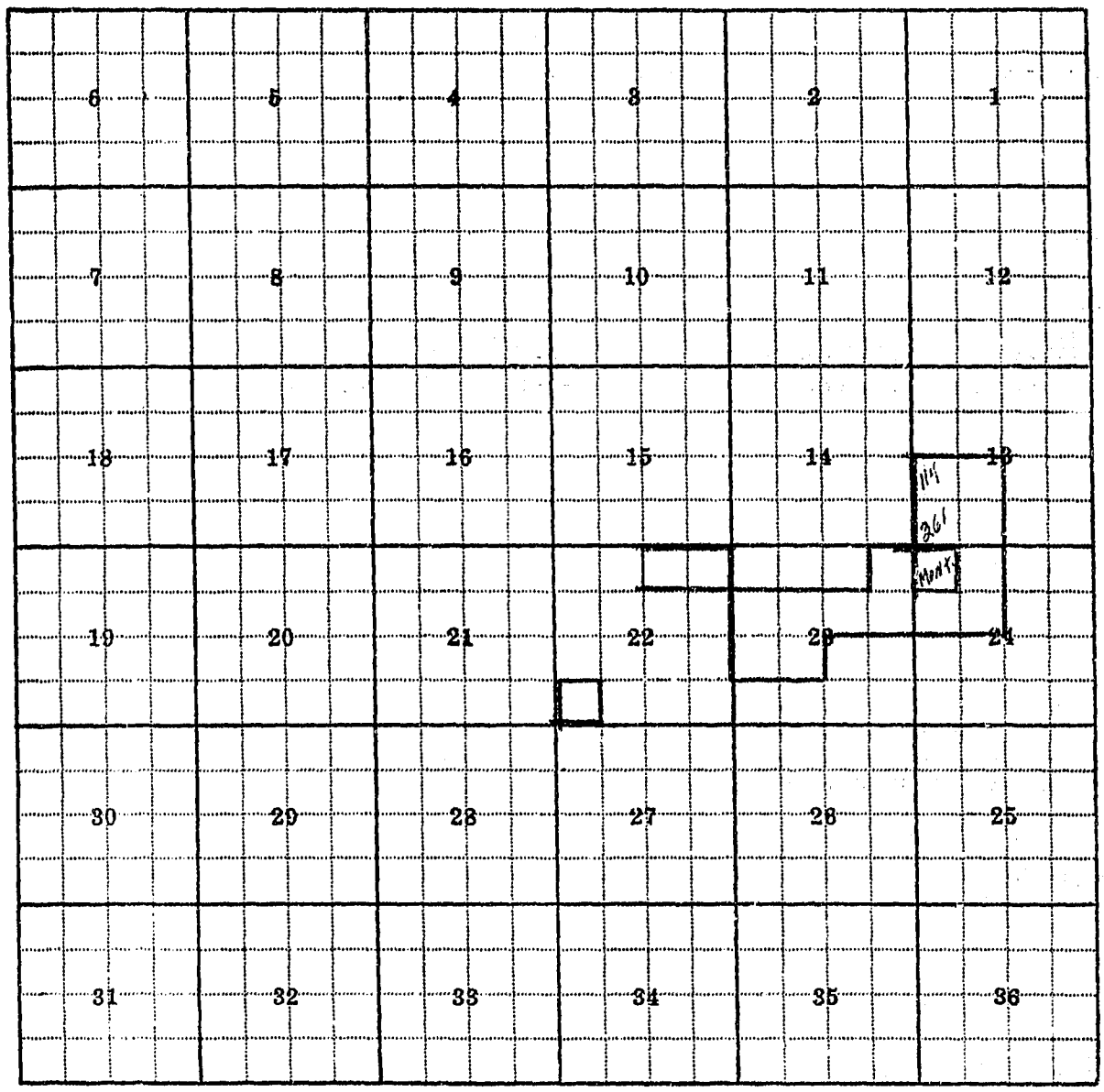

Land Ownership

F-1-A—5M—

County Pondera

Farm Checked: Date 11-9-62

By Ken

STATE OF MONTANA
STATE ENGINEERS OFFICE
Water Resources Survey

T. 27N R. 2W Plat No. 38

Photo No.

Legal Land Owner Howard & Elaine Schlepp= Address Brady

Operator Emil Schlepp Address Brady

Water is delivered by:— 1. Private System; (2) Ditch Company; 3. State Project; 4. Federal Project; 5. Irrigation District

App. No. Decree No.	NAME OF APPROPRIATOR TO WHOM DECREED	NAME OF STREAM	Date App. Date Priority	Miner's Inches	In Use	NAME OF DITCH (Water Delivered By)	No.	R/F	Present Irr. Acres	Irrigable Acres
SEE COMPANY					yes	Schlepp-Kauk	2	R	253	

NOTE: R—Denotes Regular Irrigation. F—Flood Irrigation.

Adequate Supply: Yes..... No..... Explain.....

Remarks.....
BRADY IRR. CO. 5 shares Howard Schlepp

.....River Basin.....

Also in: Plat No. Twp. Rge.	Plat No. Twp. Rge.	Plat No. Twp. Rge.
Plat No. Twp. Rge.	Plat No. Twp. Rge.	Plat No. Twp. Rge.

Information From:
Field Survey

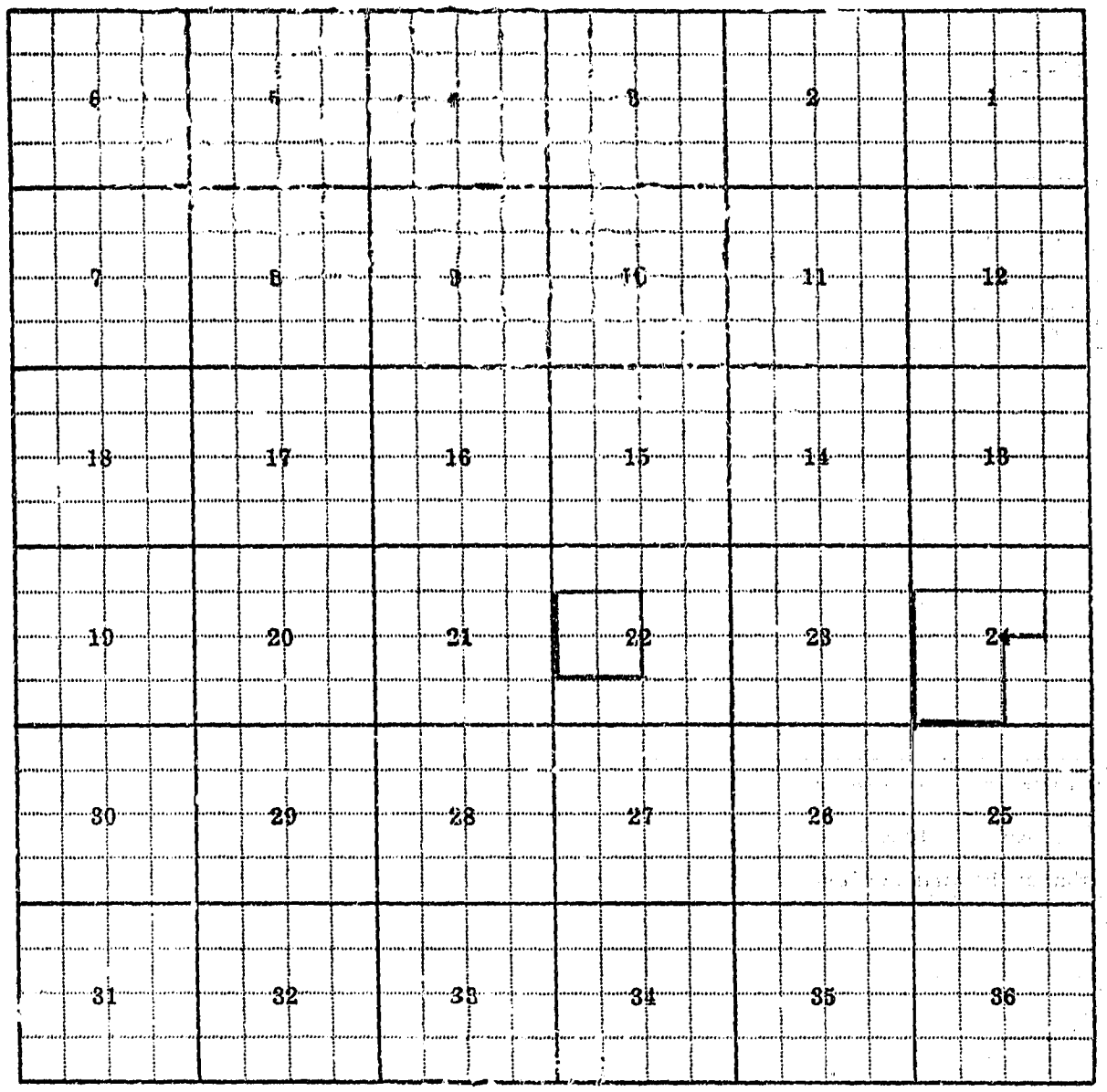

Land Ownership

F-1-A—5M—

County Pondera

Farm Checked: Date 11-12-62

By Ken

STATE OF MONTANA
STATE ENGINEERS OFFICE
Water Resources Survey

T 27N R 2W Plat No. 38

Photo No. 2T-75,91,92

Legal Land Owner Leonard & Anna Schlepp Address Brady

Operator same Address

Water is delivered by:— (1) Private System; (2) Ditch Company; 3. State Project; 4. Federal Project; 5. Irrigation District

App. No. Decree No.	NAME OF APPROPRIATOR TO WHOM DECREED	NAME OF STREAM	Date App. Date Priority	Miner's Inches	In Use	NAME OF DITCH (Water Delivered By)	No.	R/F	Present Irr. Acres	Irrigable Acres
A-689	Manuel Schlepp	Brady Co. Waste	[illegible]-21-21	800	yes					
A-364	Alonzo K. Prescott	S.Fk.Pondera Cr.,BradyC.	8-1-98	500	yes	Prescott-Schlepp	1	R=	120	
SEE COMPANY					yes	N.Br.Brady Canal	2	R	158	

NOTE: R—Denotes Regular Irrigation. F—Flood Irrigation.

Adequate Supply: Yes..... No..... Explain.....

Remarks.....

BRADY IRR. CO. 5 shares

.....River Basin.....

Also in: Plat No..... Twp..... Rge.....	Plat No..... Twp..... Rge.....	Plat No..... Twp..... Rge.....
Plat No..... Twp..... Rge.....	Plat No..... Twp..... Rge.....	Plat No..... Twp..... Rge.....

Information From:
Leonard Schlepp



Land Ownership

F-1-A—5M—

County Pondera

Farm Checked: Date 5-17-63

By Ken

STATE OF MONTANA
STATE ENGINEERS OFFICE
Water Resources Survey

T. 27N R. 2W Plat No. 38

Photo No. 2T-91

Legal Land Owner Lydia Stegeman Address

Operator Don Zimbleman Address Brady

Water is delivered by:— 1. Private System; 2. Ditch Company; 3. State Project; 4. Federal Project; 5. Irrigation District

App. No. Decree No.	NAME OF APPROPRIATOR TO WHOM DECREED	NAME OF STREAM	Date App. Date Priority	Miner's Inches	In Use	NAME OF DITCH (Water Delivered By)	No.	R/F	Present Irr. Acres	Irrigable Acres
SEE COMPANY						N.Br.Brady Canal	2	R+S	123	

NOTE: R—Denotes Regular Irrigation. F—Flood Irrigation.

Adequate Supply: Yes..... No..... Explain.....

Remarks.....
Irrigated with Zimb leman shares of BRADY IRR. CO.

.....River Basin.....

Also in: Plat No. 43 Twp. 27N Rge. 2W	Plat No. ..... Twp. ..... Rge.	Plat No. ..... Twp. ..... Rge. .....
Plat No. ..... Twp. ..... Rge.	Plat No. ..... Twp. ..... Rge.	Plat No. ..... Twp. ..... Rge. .....

Information From:
Don Zimbleman

6	5	4	3	2	1
7	8	9	10	11	12
18	17	16	15	14	13
19	20	21	22	23	24
30	29	28	27	26	25
31	32	33	34	35	36

Land Ownership.....

F-1-A—5M—

County Pondera

T 27N R 2W Plat No. 38

STATE OF MONTANA
STATE ENGINEERS OFFICE
Water Resources Survey

Farm Checked: Date 10-11-62

Photo No. 2T-90

By Ken

Legal Land Owner Edward & Harvey Weikum Address Brady

Operator same Address

Water is delivered by:— 1. Private System; (2) Ditch Company; 3. State Project; 4. Federal Project; 5. Irrigation District

App. No. Decree No.	NAME OF APPROPRIATOR TO WHOM DECREED	NAME OF STREAM	Date App. Date Priority	Miner's Inches	In Use	NAME OF DITCH (Water Delivered By)	No.	R/F	Present Irr. Acres	Irrigable Acres
A-674	Edward & Eugenia Dunn	Unnamed ~~Cle~~ Stream. in Sec.27	1-15-23	200	no,flood					
BRADY IRR. CO.						N.Br.Brady Canal	2	R	670	

NOTE: R—Denotes Regular Irrigation. F—Flood Irrigation.

Adequate Supply: Yes..... No..... Explain.....

Remarks.....
Edward has 20 shares, Harvey has 10

.....River Basin.....

Also in: Plat No. 43 Twp. 26 N Rge 2 W	Plat No..... Twp..... Rge.....	Plat No..... Twp..... Rge.....
Plat No..... Twp..... Rge.....	Plat No..... Twp..... Rge.....	Plat No..... Twp..... Rge.....

Information From:
Ed Weikum

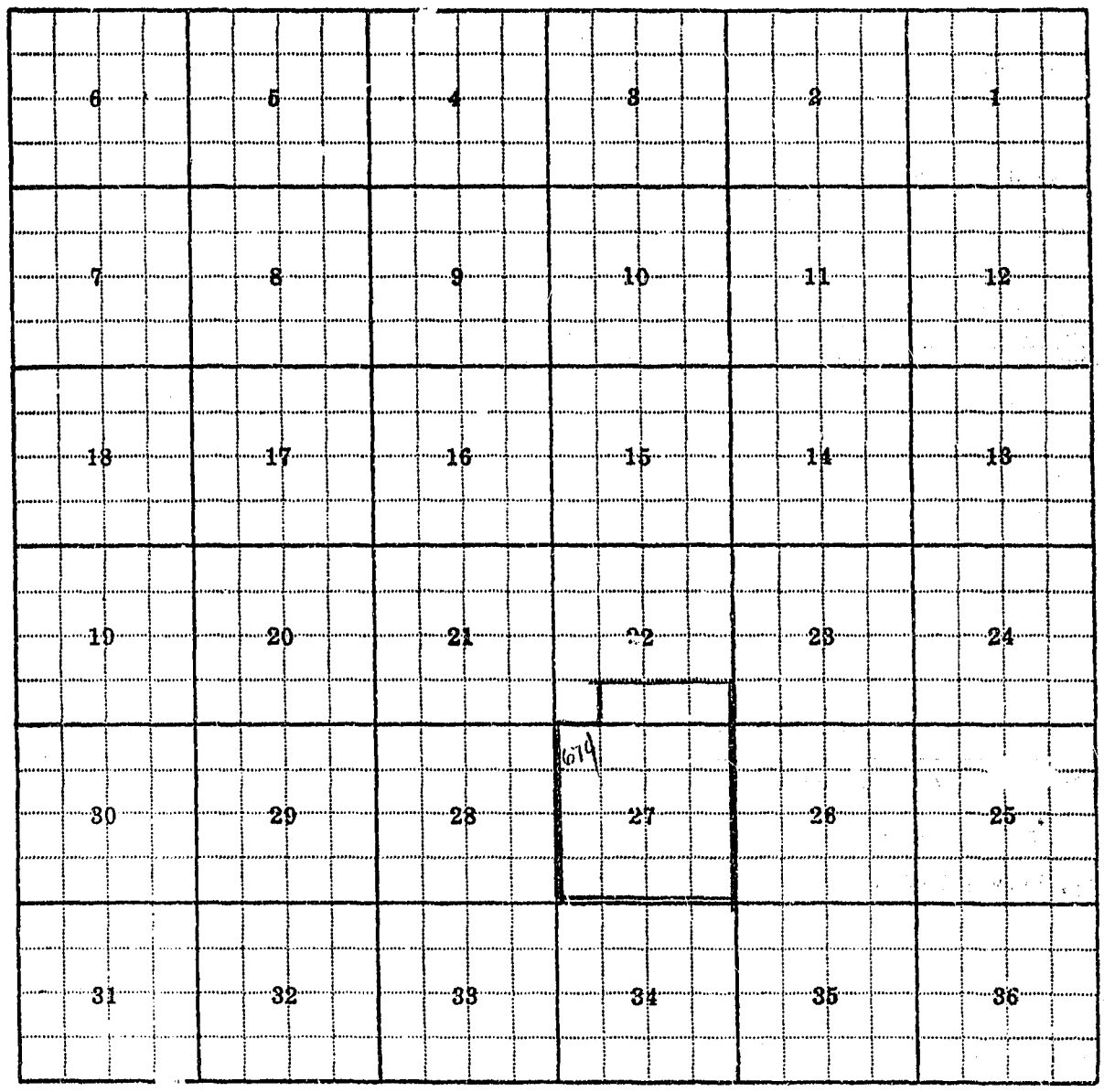

Land Ownership

F-1-A—5M--

County Pondera

Farm Checked: Date 5-17-63

By Ken

STATE OF MONTANA
STATE ENGINEERS OFFICE
Water Resources Survey

T 27N R 2W Plat No. 38

Photo No. 2T-91

Legal Land Owner Donald Zimbleman Address Brady

Operator same Address

Water is delivered by:— 1. Private System; 2. Ditch Company; 3. State Project; 4. Federal Project; 5. Irrigation District

App. No. Decree No.	NAME OF APPROPRIATOR TO WHOM DECREED	NAME OF STREAM	Date App. Date Priority	Miner's Inches	In Use	NAME OF DITCH (Water Delivered By)	No.	R/F	Present Irr. Acres	Irrigable Acres
SEE COMPANY					yes	N.Br.Brady Canal	2	R+S	147	

NOTE: R—Denotes Regular Irrigation. F—Flood Irrigation.

Adequate Supply: Yes..... No..... Explain.....

Remarks.....
BRADY IRR. CO. 3 shares

River Basin.....

Also in: Plat No. Twp. Rge.	Plat No. Twp. Rge.	Plat No. Twp. Rge.
Plat No. Twp. Rge.	Plat No. Twp. Rge.	Plat No. Twp. Rge.

Information From:
Don Zimbleman

6	5	4	3	2	1
7	8	9	10	11	12
18	17	16	15	14	13
19	20	21	22	23	24
30	29	28	27	26	25
31	32	33	34	35	36

Land Ownership

F-1-A—5M—

County Pondera

Farm Checked: Date 10-23-62

By Ken

STATE OF MONTANA
STATE ENGINEERS OFFICE
Water Resources Survey

T. 27N R. 2W Plat No. 38

Photo No. 2T-92, 74

Legal Land Owner Ed Zimbleman (Zimbleman Farms) Address

Operator Chester Heien Address Brady

Water is delivered by:— 1. Private System; (2) Ditch Company; 3. State Project; 4. Federal Project; 5. Irrigation District

App. No. Decree No.	NAME OF APPROPRIATOR TO WHOM DECREED	NAME OF STREAM	Date App. Date Priority	Miner's Inches	In Use	NAME OF DITCH (Water Delivered By)	No.	R/F	Present Irr. Acres	Irrigable Acres
SEE COMPANY					yes	N.Br.Bredy Canal	2	R	87	

NOTE: R—Denotes Regular Irrigation. F—Flood Irrigation.

Adequate Supply: Yes..... No..... Explain.....

Remarks.....
BRADY IRR. CO. 17 shares

River Basin.....

Also in: Plat No. 43 Twp. 26N Rge. 2W	Plat No. ..... Twp. ..... Rge.	Plat No. ..... Twp. ..... Rge. .....
Plat No. ..... Twp. ..... Rge.	Plat No. ..... Twp. ..... Rge.	Plat No. ..... Twp. ..... Rge. .....

Information From:
Chester Heien

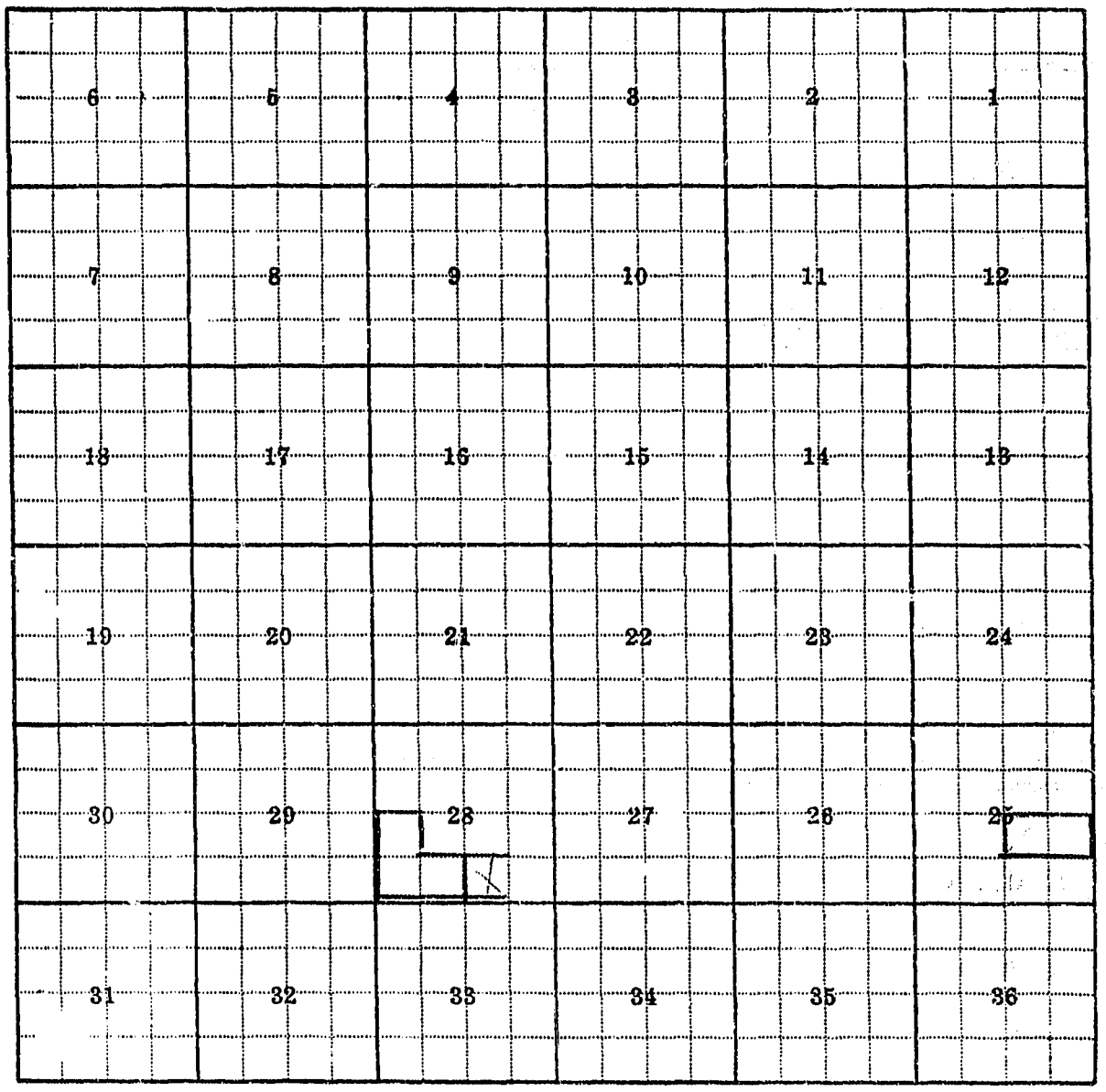

Land Ownership