F-1-A—5M—

County Pondera

Farm Checked: Date 6-26-63

By Jim, Bob, Dave

STATE OF MONTANA
STATE ENGINEERS OFFICE
Water Resources Survey

T. 28N R. 10W 24 Plat No. 24

Photo No. 5T-139, 114

Legal Land Owner William H. & Lois Jones Address Dupuyer

Operator ..... Address .....

Water is delivered by:— 1. Private System; 2. Ditch Company; 3. State Project; 4. Federal Project; 5. Irrigation District

App. No. Decree No.	NAME OF APPROPRIATOR TO WHOM DECREED	NAME OF STREAM	Date App. Date Priority	Miner's Inches	In Use	NAME OF DITCH (Water Delivered By)	No.	R/F	Present Irr. Acres	Irrigable Acres
A-625	Arthur J. Kelley	Griff Jones Spring	4-15-18	80	#stock					
A-37*	Thomas Paspling					Steel Ditch	1	R	26	0
	Griff Jones	Birch Creek	4-4-04	2,000	1,000	Jones Ditch	1	R	52	0

NOTE: R—Denotes Regular Irrigation. F—Flood Irrigation.

Adequate Supply: Yes ..... No ..... Explain .....

Remarks *A-37 1,000" to Wm. Jones, Book 2-L, Deeds, p.244: Book 2G Deeds, p.174: Trans. Book 3 Deeds P.329
1,000" to P.C.C. & R.C. Book 2-L Deeds, p.112

River Basin .....

Also in: Plat No. 25 Twp. 28N Rge. 9W	Plat No. ..... Twp. ..... Rge.	Plat No. ..... Twp. ..... Rge. .....
Plat No. ..... Twp. ..... Rge.	Plat No. ..... Twp. ..... Rge.	Plat No. ..... Twp. ..... Rge. .....

Information From:
Wm. Jones

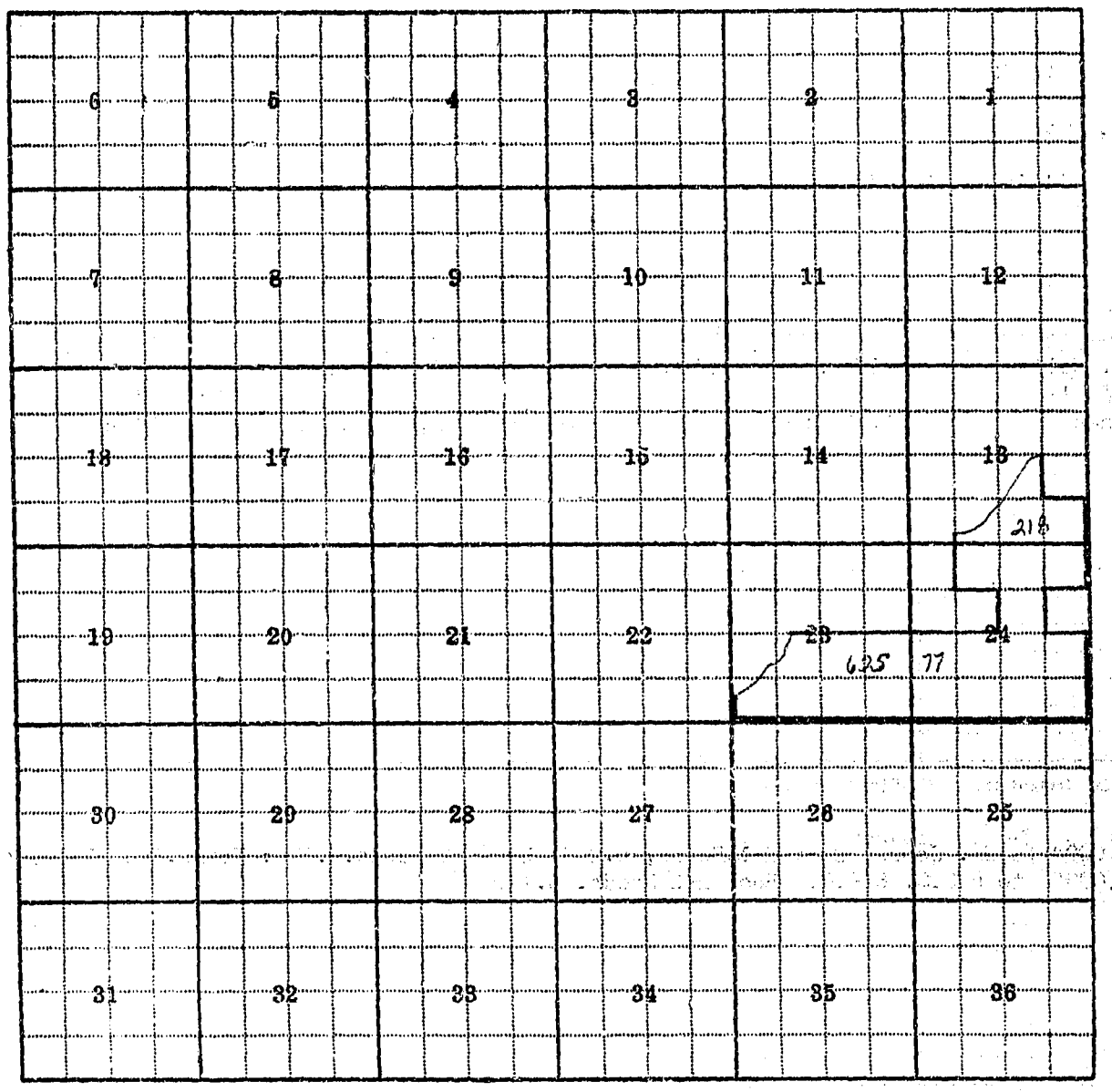

Land Ownership.

F-1-A—5M—

County Pondera

Farm Checked: Date 6-26-63

By Jim, Bob, Dave

STATE OF MONTANA
STATE ENGINEERS OFFICE
Water Resources Survey

T. 28N R. 10W Plat No. 24

Photo No. 5T-138

Legal Land Owner United States of America Address

Operator Frank Johnson Address Heart Butte

Water is delivered by:— 1. Private System; 2. Ditch Company; 3. State Project; 4. Federal Project; 5. Irrigation District

App. No. Decree No.	NAME OF APPROPRIATOR TO WHOM DECREED	NAME OF STREAM	Date App. Date Priority	Miner's Inches	In Use	NAME OF DITCH (Water Delivered By)	No.	R/F	Present Irr. Acres	Irrigable Acres
A-51	Frank Davis	Birch Creek	10-24-21	800	no					
A-213	"	Eagle Creek	7-8-21	100	no					
		1 NO IRRIGATION								

NOTE: R—Denotes Regular Irrigation. F—Flood Irrigation.

Adequate Supply: Yes..... No..... Explain.....

Remarks.....

.....River Basin.....

Also in: Plat No..... Twp..... Rge.....	Plat No..... Twp..... Rge.....	Plat No..... Twp..... Rge.....
Plat No..... Twp..... Rge.....	Plat No..... Twp..... Rge.....	Plat No..... Twp..... Rge.....

Information From:
Frank Johnson

6	5	4	3	2	1
7	8	9	10	11	12
18	17	16	15	14	13
19	20	21	22	23	24
30	29	28	27	26	25
31	32	33	34	35	36

Land Ownership.....

.....

.....

25
28N 9W

F-1-A--5M--

County Pondera

Farm Checked: Date 6-26-63

By Jim,Bob,Dave

STATE OF MONTANA
STATE ENGINEERS OFFICE
Water Resources Survey

T 28N R 9W Plat No. 25

Photo No. 5T-114,115

Legal Land Owner John N. & Mike Jarina Address Dupuyer

Operator ..... Address .....

Water is delivered by:— 1. Private System; 2. Ditch Company; 3. State Project; 4. Federal Project; 5. Irrigation District

App. No. Decree No.	NAME OF APPROPRIATOR TO WHOM DECREED	NAME OF STREAM	Date App. Date Priority	Miner's Inches	In Use	NAME OF DITCH (Water Delivered By)	No.	R/F	Present Irr. Acres	Irrigable Acres
A-222	Emil Muntwiler	Fish Creek	4-20-97	200	no,part					
A-223	Geo. Wright	Fish Creek	4-16-13	200	no,part					
A-654	John Jarina	Riff Lake & Springs	6-24-12	3,000	stock					
		NO IRRIGATION								

NOTE: R—Denotes Regular Irrigation. F—Flood Irrigation.

Adequate Supply: Yes..... No..... Explain.....

Remarks.....

.....River Basin.....

Also in: Plat No. Twp. Rge.	Plat No. Twp. Rge.	Plat No. Twp. Rge.
Plat No. Twp. Rge.	Plat No. Twp. Rge.	Plat No. Twp. Rge.

Information From:
Mike Jarina

6	5	4	3	2	1
7	8	9	10	11	12
18	17	16	15	14	13
19	20	21	22	23	24
30	29	28	27	26	25
31	32	33	34	35	36

Not shown on original field form - from Ownership Plat. JAD

Land Ownership

F-1-A—5M—

County Pondera

Farm Checked: Date 6-26-63

By Jim, Bob, Dave

STATE OF MONTANA
STATE ENGINEERS OFFICE
Water Resources Survey

T. 28N R. 9W Plat No. 25

Photo No. 5T-113,114,115,116, 91,92

Legal Land Owner William H & Lois Jones Address Dupuyer

Operator Address

Water is delivered by:— 1. Private System; 2. Ditch Company; 3. State Project; 4. Federal Project; 5. Irrigation District

App. No. Decree No.	NAME OF APPROPRIATOR TO WHOM DECREED	NAME OF STREAM	Date App. Date Priority	Miner's Inches	In Use	NAME OF DITCH (Water Delivered By)	No.	R/F	Present Irr. Acres	Irrigable Acres
SEE AGREEMENT		Fish Lake	1953	1/5		Fish Lake Water Proj.	1	R	35	9

NOTE: R—Denotes Regular Irrigation. F—Flood Irrigation.

Adequate Supply: Yes..... No..... Explain.....

Remarks * 1/5 interest in Fish Lake Water Project.

River Basin

Also in: Plat No. 24 Twp. 28N Rge. 10W	Plat No. Twp. Rge.	Plat No. Twp. Rge.
Plat No. Twp. Rge.	Plat No. Twp. Rge.	Plat No. Twp. Rge.

Information From: Wm. Jones

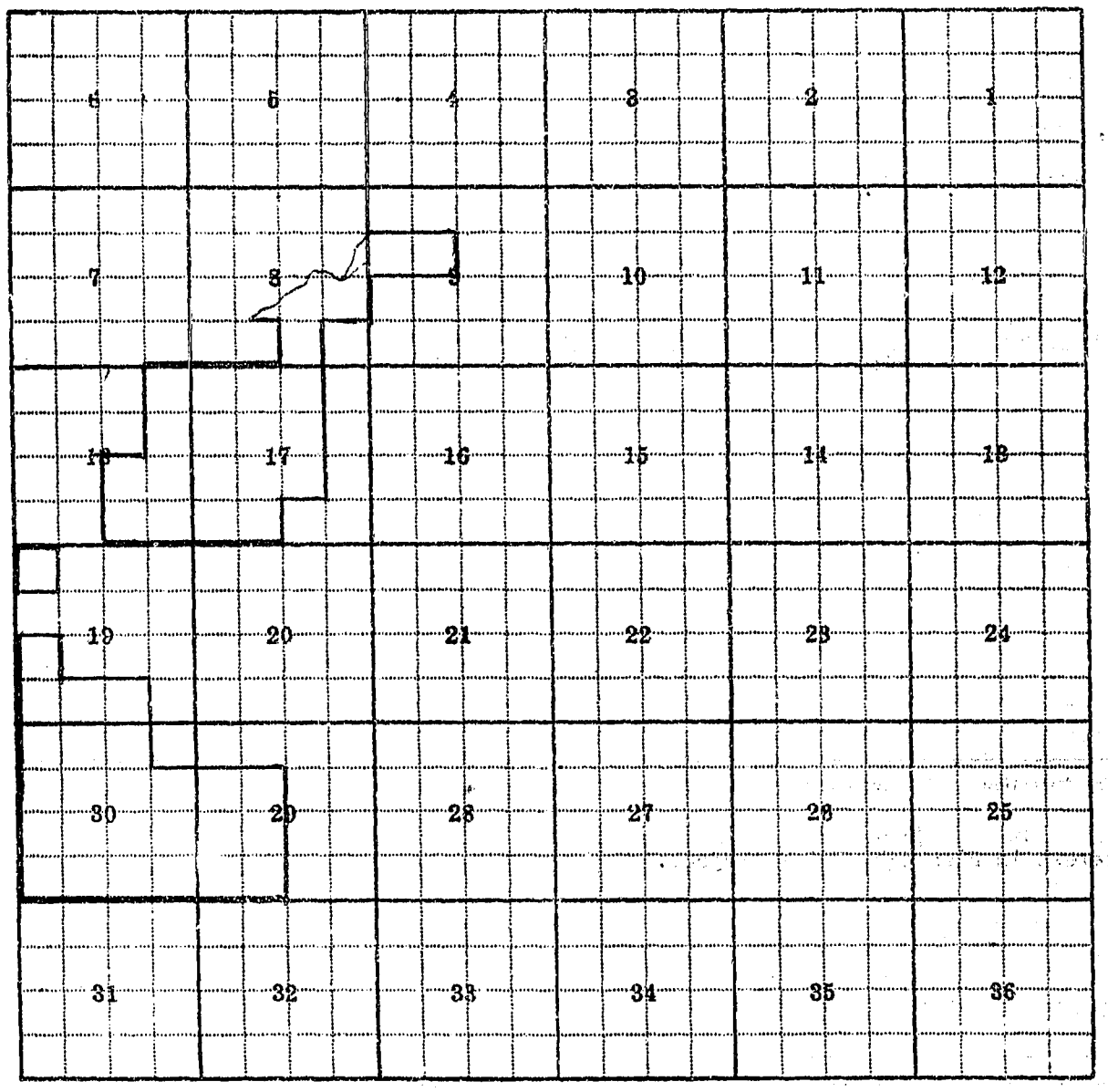

Land Ownership

F-1-A—5M—

County Pondera

Farm Checked: Date 6-27-63

By Jim, Dave, Bob

STATE OF MONTANA
STATE ENGINEERS OFFICE
Water Resources Survey

T. 28N R. 9W Plat No. 25

Photo No. 5T-92,94,95,96,112

Legal Land Owner Wm. Judisch Address Dupuyer

Operator Address

Water is delivered by:— 1. Private System; 2. Ditch Company; 3. State Project; 4. Federal Project; 5. Irrigation District

App. No. Decree No.	NAME OF APPROPRIATOR TO WHOM DECREED	NAME OF STREAM	Date App. Date Priority	Miner's Inches	In Use	NAME OF DITCH (Water Delivered By)	No.	R/F	Present Irr. Acres	Irrigable Acres
A-219*	David Luts etal	Fish Lake Creek	5-25-92	1,200						
A-656*	Lucy B. Enbody	Round Lake	7-20-10	200						
A-466*	"	N.Fk. Sheep Creek	8-10-08	200						
A-221*	Hattie E. Miller	Fish Creek	6-19-96	600						
A-651*	Joseph A. Antcliff	Muskrat Lakes	9-16-10	400						
A-659*	Willaim F. Hanon	Lakes E. Twin Lakes	10-22-12	600						
						Fish Lake Water Proj.	1	R	148	

NOTE: R—Denotes Regular Irrigation. F—Flood Irrigation.

Adequate Supply: Yes..... No..... Explain.....

Remarks * See agreement of Fish Lake Water Project

River Basin

Also in: Plat No. Twp. Rge.	Plat No. Twp. Rge.	Plat No. Twp. Rge.
Plat No. Twp. Rge.	Plat No. Twp. Rge.	Plat No. Twp. Rge.

Information From:
Wm. Judisch

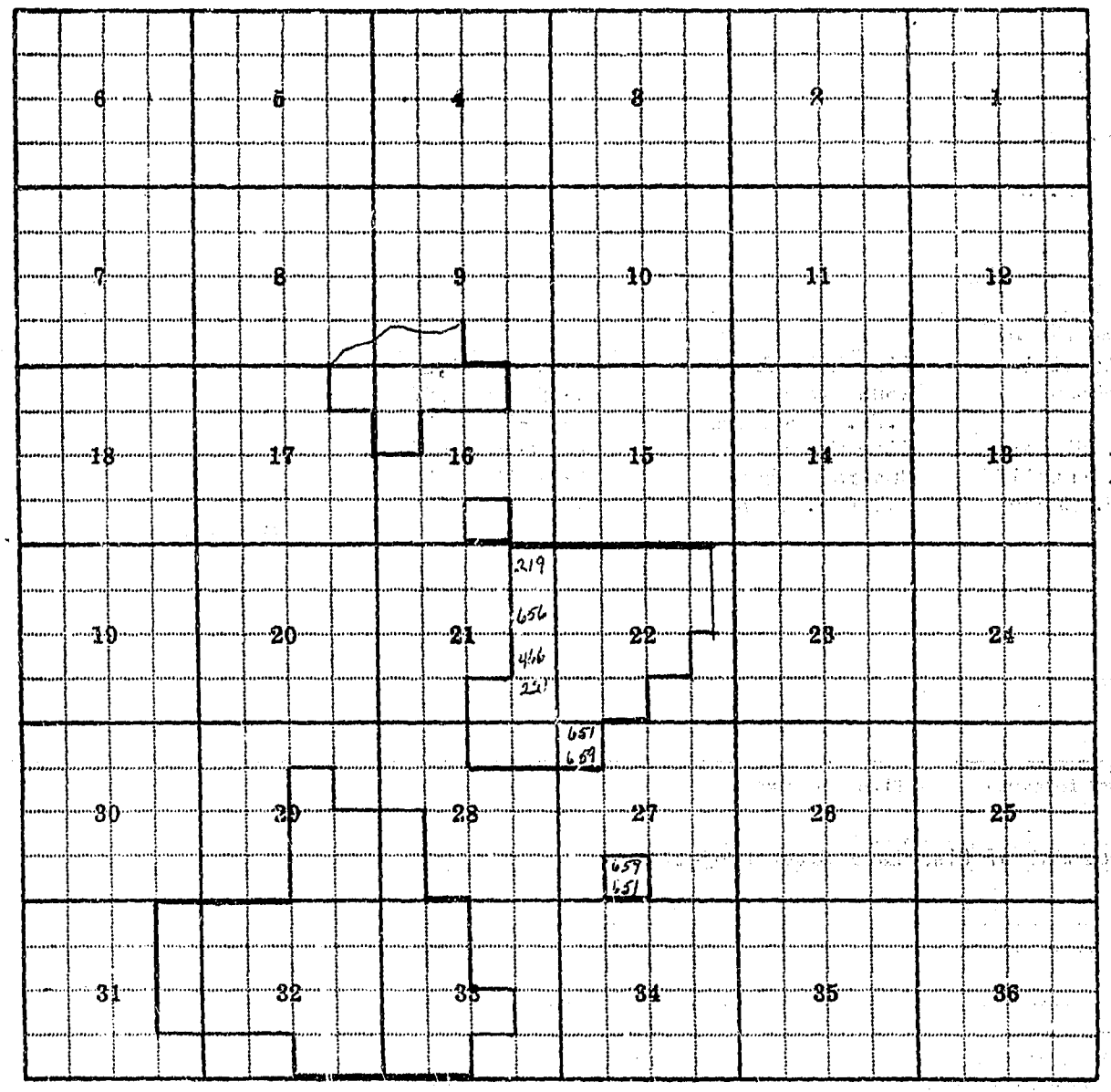

Land Ownership

F-1-A—5M—

County Pondera

T. 28N R. 9W Plat No. 25

STATE OF MONTANA
STATE ENGINEERS OFFICE
Water Resources Survey

Farm Checked: Date

Photo No

By

Legal Land Owner F. F. & Kathryn Lear Address

Operator Address

Water is delivered by:— 1. Private System; 2. Ditch Company; 3. State Project; 4. Federal Project; 5. Irrigation District

App. No. Decree No.	NAME OF APPROPRIATOR TO WHOM DECREED	NAME OF STREAM	Date App. Date Priority	Miner's Inches	In Use	NAME OF DITCH (Water Delivered By)	No.	R/F	Present Irr. Acres	Irrigable Acres
454	George S. Berthaume									
	Louis Lenoir									
	Christina M. Tedsen	S.Fk. Sheep Creek	5-6-04	600						
445	Frank A. Garrow	Scoffin Creek	4-11-14	200						

NOTE: R—Denotes Regular Irrigation. F—Flood Irrigation.

Adequate Supply: Yes..... No..... Explain.....

Remarks.....

River Basin.....

Also in: Plat No..... Twp..... Rge.....	Plat No..... Twp..... Rge.....	Plat No..... Twp..... Rge.....
Plat No..... Twp..... Rge.....	Plat No..... Twp..... Rge.....	Plat No..... Twp..... Rge.....

Information From:
Field check (jal)

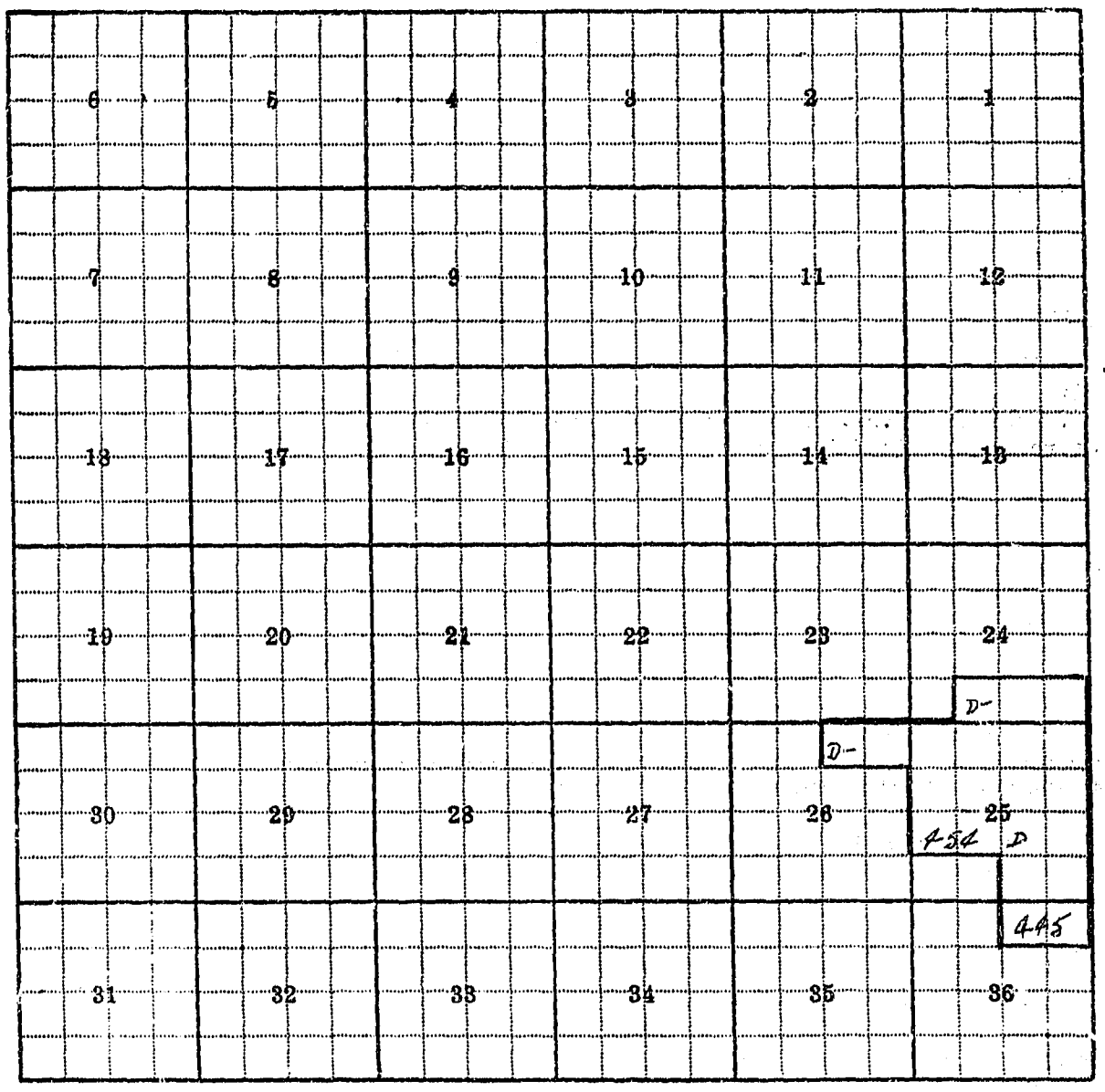

Land Ownership

F-1-A—5M—

County Pondera

Farm Checked: Date 7-2-63

By Jim, Bob, Dave

STATE OF MONTANA
STATE ENGINEERS OFFICE
Water Resources Survey

T 28N R 9W Plat No. 25

Photo No. 5T-70,71,66

Legal Land Owner R. N. & Mary L. Lear Address Bole

Operator Address

Water is delivered by:— 1. Private System; 2. Ditch Company; 3. State Project; 4. Federal Project; 5. Irrigation District

App. No. Decree No.	NAME OF APPROPRIATOR TO WHOM DECREED	NAME OF STREAM	Date App. Date Priority	Miner's Inches	In Use	NAME OF DITCH (Water Delivered By)	No.	R/F	Present Irr. Acres	Irrigable Acres
A-476**	Melvin Johnson	N.Fk. Sheep Creek	5-6-15	500	xx					
A-628	Mary A. Johnson	Johnson Spring	6-20-10	200	stock					
D-13*	S.George,Lillie Berth-		6-13-00	15cfs						
	iaume,T.R.Larson	Sheep Creek	5-6-04	7½cfs						
A-445	Frank A. Garrow	Scoffin Creek	4-11-14	200						

NOTE: R—Denotes Regular Irrigation. F—Flood Irrigation.

Adequate Supply: Yes..... No..... Explain.....

Remarks.....

* D-13 1/2 interest Lear, 1/2 interest Linseth

** 1/5 interest in Fish Creek Water Project.

River Basin

Also in: Plat No. 26 Twp. 28N Rge. 8W	Plat No. Twp. Rge.	Plat No. Twp. Rge.
Plat No. Twp. Rge.	Plat No. Twp. Rge.	Plat No. Twp. Rge.

Information From: Field

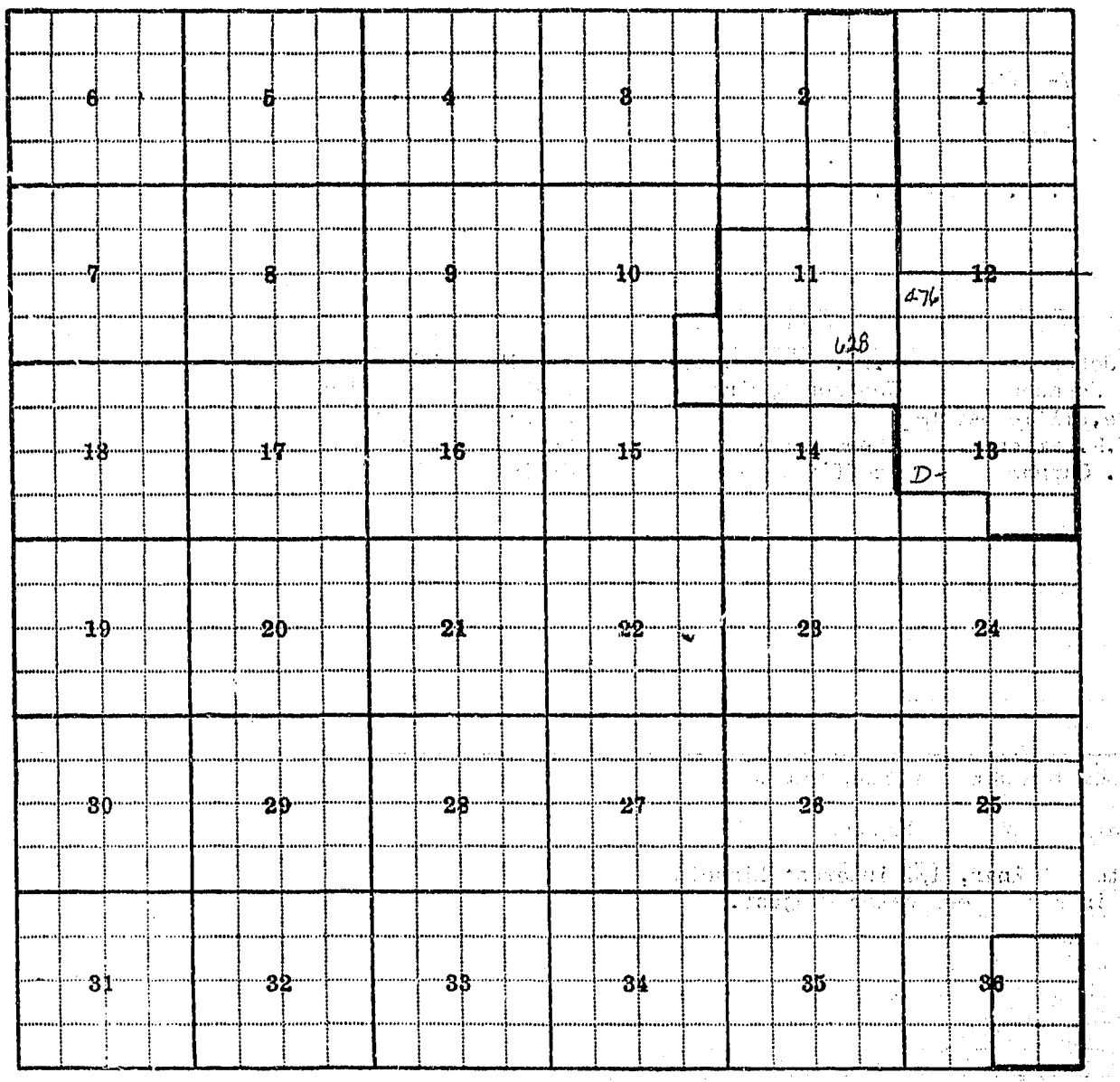

Land Ownership

F-1-A—5M—

County Pondera

Farm Checked: Date 7-1-63

By Jim, Bob, Dave

STATE OF MONTANA
STATE ENGINEERS OFFICE
Water Resources Survey

T 28N R 9W Plat No. 25

Photo No. 5T-67,68,95

Legal Land Owner A. D. & Ethel Lindseth Address Dupuyer

Operator Address

Water is delivered by:— 1. Private System; 2. Ditch Company; 3. State Project; 4. Federal Project; 5. Irrigation District

App. No. Decree No.	NAME OF APPROPRIATOR TO WHOM DECREED	NAME OF STREAM	Date App. Date Priority	Miner's Inches	In Use	NAME OF DITCH (Water Delivered By)	No.	R/F	Present Irr. Acres	Irrigable Acres
**475	Madius C. Johnson	N.Fk. Sheep Creek	8-20-14	200						
**483	Byron & Ethel Moye	"	4-18-15	620						
**224	A.H. Morin. H. M	Fish Lake Creek	7-1-96	300						
**221	Hattie E. Miller	Fish Creek	6-19-96	600		Fish Lake Water Proj.	1	R	166	0
**220	Sarah Hanon	Fish Creek	5-1-14	200						
**471	"	N.Fk.N.Fk. Sheep Creek	5-1-14	400						
**659	William F. Hanon	Lakes E. Twin Lakes	10-22-12	600	part, stk.					
472	"	Sheep Creek	6-1-14	200						
D-13*	S.George & Lillie Berth-	Sheep Creek	6-13-00	15cfs						
	iaume & T.R.Larson	Sheep Creek	5-6-04	7½cfs			1	R	29	0

NOTE: R—Denotes Regular Irrigation. F—Flood Irrigation.

Adequate Supply: Yes..... No..... Explain.....

Remarks

* D-13 1/2 interest Lindseth 1/2 interest R.N. Lear

** These Water Rights are pooled in "Fish Lake Water Project" of which Lindseth has 1/5 interest.

River Basin

Also in: Plat No. Twp. Rge.	Plat No. Twp. Rge.	Plat No. Twp. Rge.
Plat No. Twp. Rge.	Plat No. Twp. Rge.	Plat No. Twp. Rge.

Information From: A. D. Lindseth

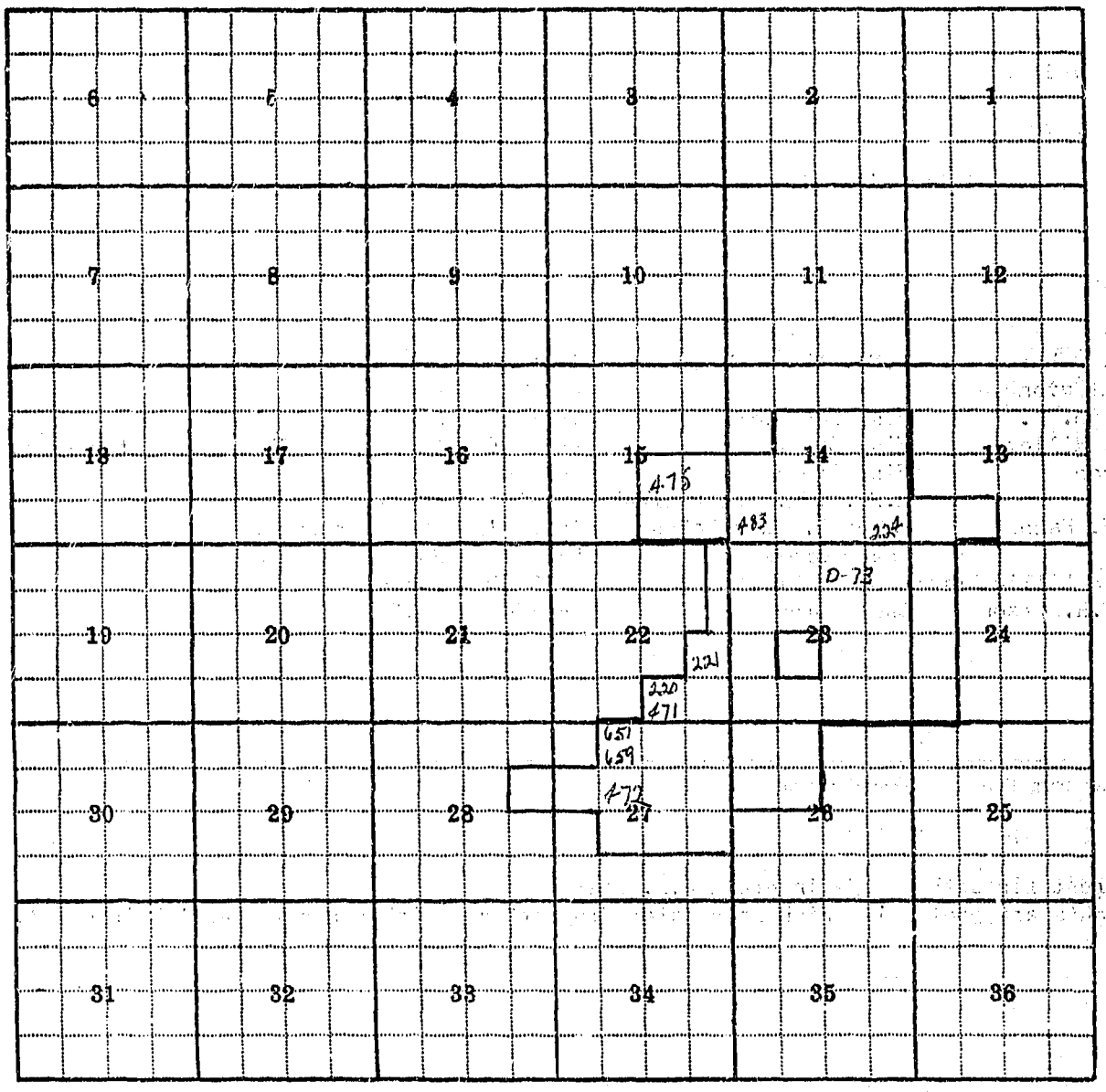

Land Ownership

F-1-A—5M—

County Pondera

Farm Checked: Date 6-27-63

By Jim, Bob, Dave

STATE OF MONTANA
STATE ENGINEERS OFFICE
Water Resources Survey

T. 28N R. 9W Plat No. 25

Photo No. 5T-114,113,94,95

Legal Land Owner John & Nettie Pfeiffer Address

Operator James O. Montross Address Dupuyer

Water is delivered by:— 1. Private System; 2. Ditch Company; 3. State Project; 4. Federal Project; 5. Irrigation District

App. No. Decree No.	NAME OF APPROPRIATOR TO WHOM DECREED	NAME OF STREAM	Date App. Date Priority	Miner's Inches	In Use	NAME OF DITCH (Water Delivered By)	No.	R/F	Present Irr. Acres	Irrigable Acres
A-221	Hattie E. Miller	Fish Creek	6-19-96	600						
A-220	Sarah Hanon	Fish Creek	5-1-14	200						
A-466	Lucy B. Enbody	N.Fk.Sheep Creek	8-10-08	200						
A-656	Lucy B. Embody	Round Lake	7-20-10	200						
A-651	Joseph A. Antcliff	Muskrat Lakes	9-16-10	400						
A-659	William F. Hanon	Lakes E. Twin Lakes	10-22-12	600						
						Fish Lake Water Proj.	1	R	111	

NOTE: R—Denotes Regular Irrigation. F—Flood Irrigation.

Adequate Supply: Yes..... No..... Explain.....

Remarks.....

See agreement of Fish Lake Water Project Pheiffer has 1/5 interest

.....River Basin.....

Also in: Plat No..... Twp..... Rge.....	Plat No..... Twp..... Rge.....	Plat No..... Twp..... Rge.....
Plat No..... Twp..... Rge.....	Plat No..... Twp..... Rge.....	Plat No..... Twp..... Rge.....

Information From:

James Montross

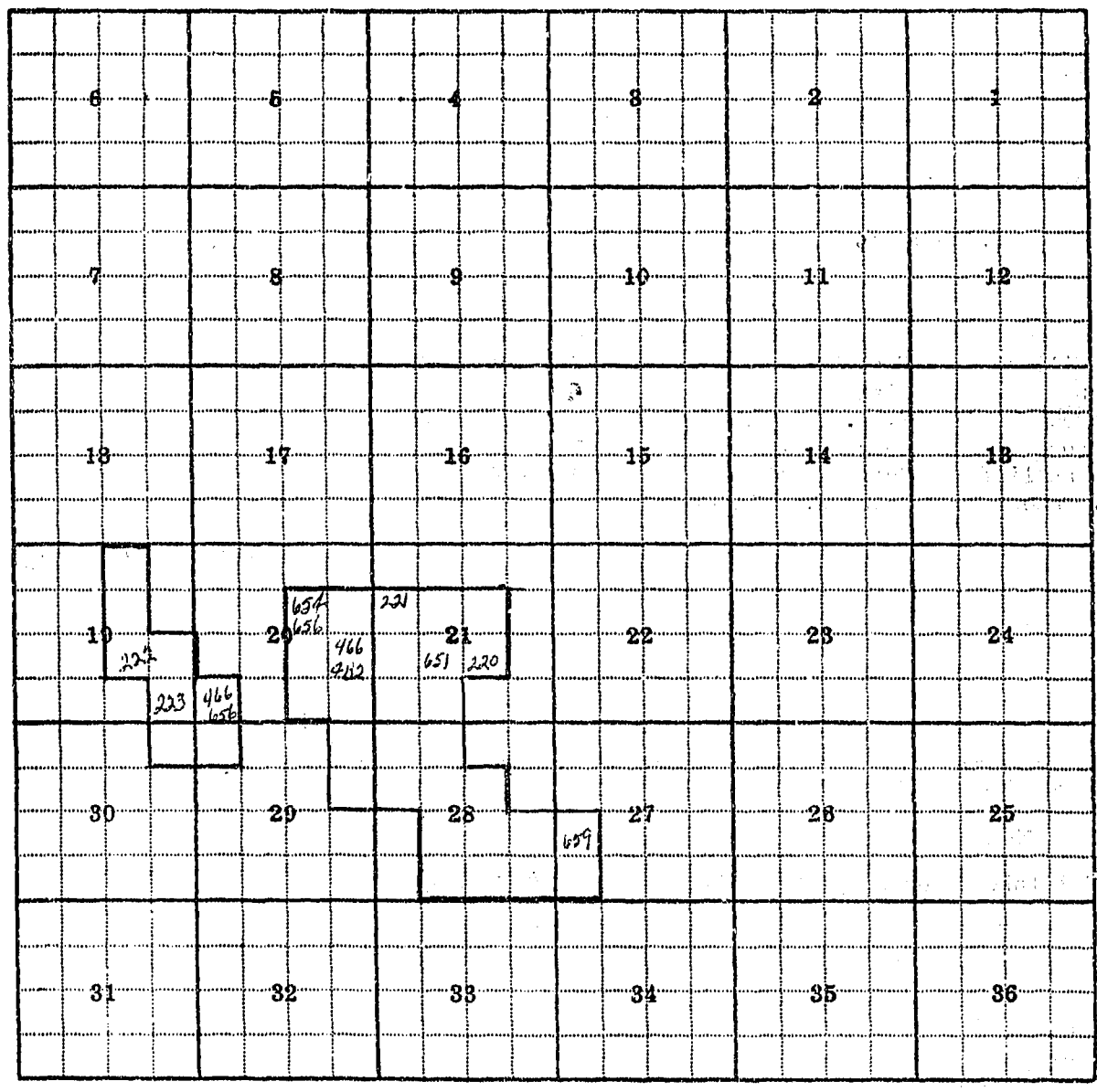

Land Ownership

F-1-A--5M—

County Pondera

Farm Checked: Date 7-10-63

By Bob, Dave, Jim

STATE OF MONTANA
STATE ENGINEERS OFFICE
Water Resources Survey

T. 28N R. 9W Plat No. 25

Photo No. 5T-96,66,67

Legal Land Owner John W. Rappold Address

Operator Address

Water is delivered by:— 1. Private System; 2. Ditch Company; 3. State Project; 4. Federal Project; 5. Irrigation District

App. No. Decree No.	NAME OF APPROPRIATOR TO WHOM DECREED	NAME OF STREAM	Date App. Date Priority	Miner's Inches	In Use	NAME OF DITCH (Water Delivered By)	No.	R/F	Present Irr. Acres	Irrigable Acres
A-158	Effie M. Enbody	Davis Creek	7-15-12	200						
A-159	Barney & Wm. Gordon	Davis Creek	9-21-04	400						
A-445	Frank A. Garrow	Scoffin Creek	4-11-14	200						
A-446	Ellen T. Gordon	Scoffin Creek	6-14-14	200						
A-452	Henry Arnott	S.Br. Sheep Creek	5-1-12	100						
A-464	Charles DeLa Breche	Sheep Creek	7-7-94	500						
D-9	John Rappold	Sheep Creek	7-7-94	3 3/4 c.f.s.						
			5-1-12	2 1/2 c.f.s.						

NOTE: R—Denotes Regular Irrigation. F—Flood Irrigation.

Adequate Supply: Yes..... No..... Explain.....

Remarks.....

River Basin.....

Also in: Plat No. Twp. Rge.	Plat No. Twp. Rge.	Plat No. Twp. Rge.
Plat No. Twp. Rge.	Plat No. Twp. Rge.	Plat No. Twp. Rge.

Information From:
Bill Rappold

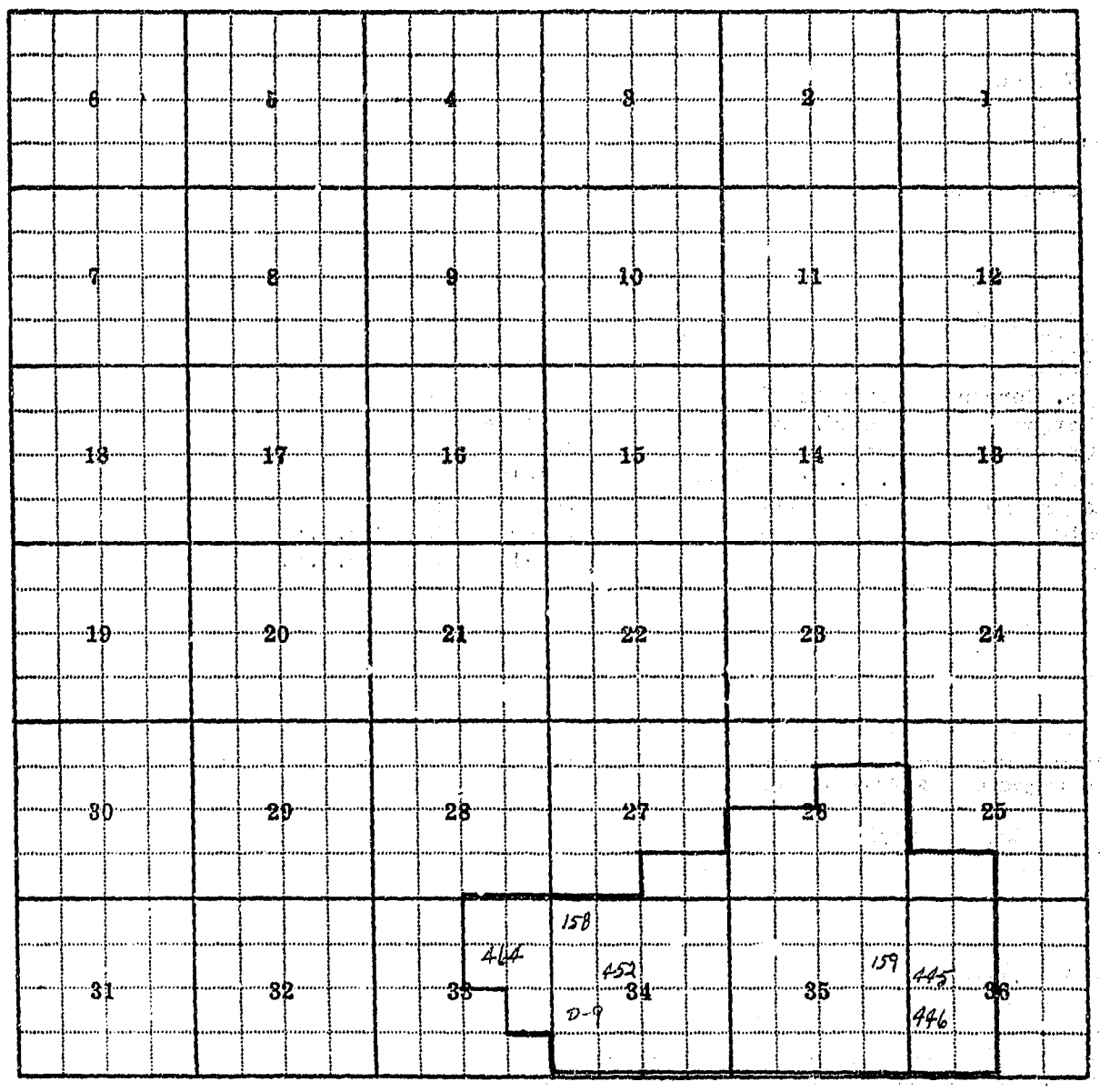

Land Ownership

26
28N 8W

F-1-A-5M-

County Pondera

Farm Checked: Date 7-9-63

By Bob, Jim

Legal Land Owner Carl & Ray Agee

Operator

STATE OF MONTANA
STATE ENGINEERS OFFICE
Water Resources Survey

T 28N R 8W Plat No 26

Photo No 5T-28,29,60

Address

Address

Water is delivered by:— 1. Private System; 2. Ditch Company; 3. State Project; 4. Federal Project; 5. Irrigation District

App. No. Decree No.	NAME OF APPROPRIATOR TO WHOM DECREED	NAME OF STREAM	Date App. Date Priority	Miner's Inches	In Use	NAME OF DITCH (Water Delivered By)	No.	R/F	Present Irr. Acres	Irrigable Acres
A-207	Toussaint Salois	Dupuyer Creek	7-15-87	400	yes	Salois	1	R	97	
A-267	William H. Roberts	Jones Creek or Coulee	8-1-95	100	stock(part)					
A-444	James Campbell	Scoffin Creek	7-25-96	300	no					

NOTE: R—Denotes Regular Irrigation. F—Flood Irrigation.

Adequate Supply: Yes..... No..... Explain.....

Remarks.....

River Basin

Also in: Plat No. Twp. Rge.	Plat No. Twp. Rge.	Plat No. Twp. Rge.
Plat No. Twp. Rge.	Plat No. Twp. Rge.	Plat No. Twp. Rge.

Information From:
Carl Agee

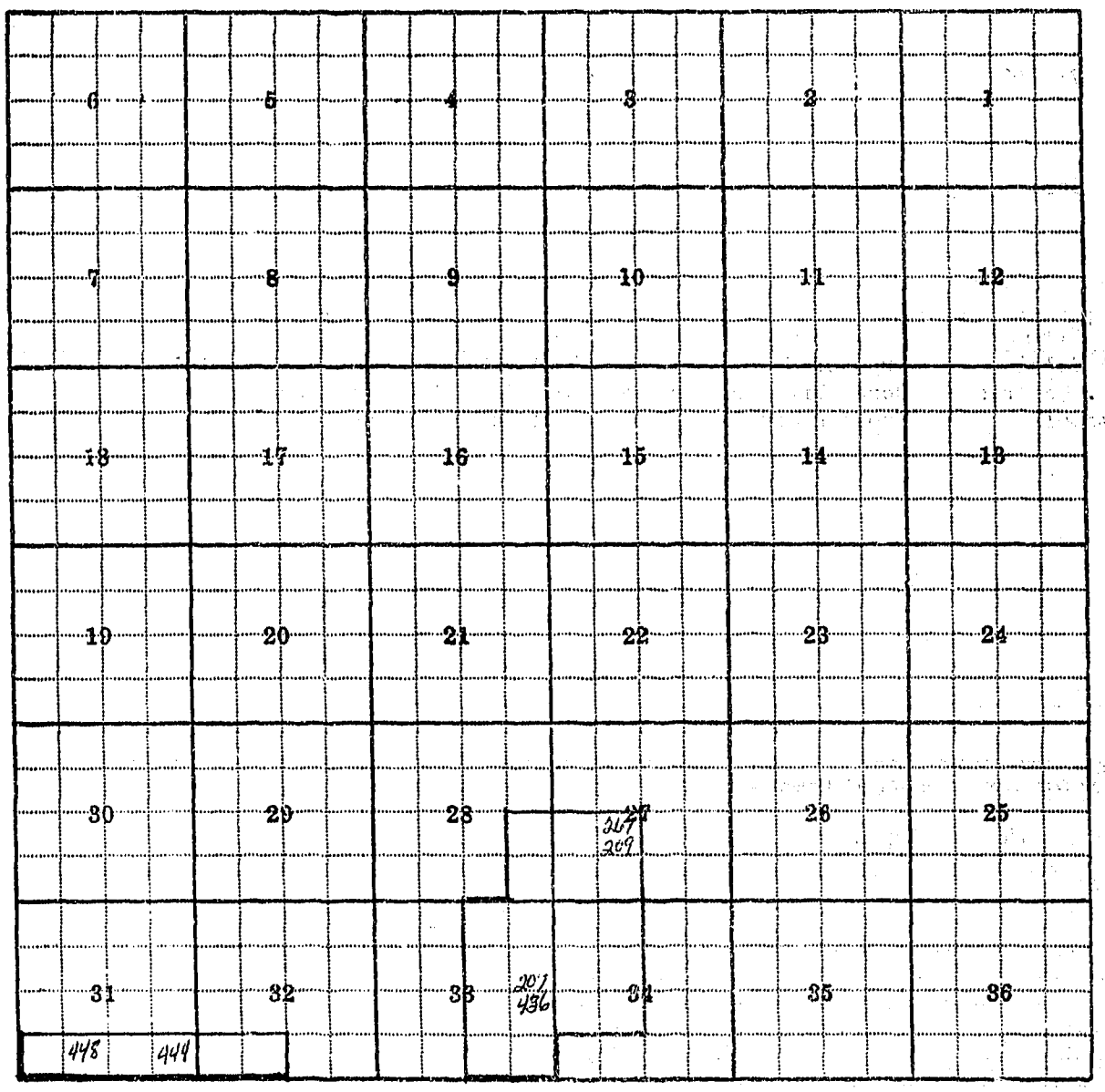

Land Ownership

F-1-A—5M—

County Pondera

Farm Checked: Date 7-9-63

By Bob, Jim, Dave

STATE OF MONTANA
STATE ENGINEERS OFFICE
Water Resources Survey

T. 28N R. 8W Plat No. 26

Photo No. 5T-16,33,54

Legal Land Owner Birch Creek Colony Address Valier

Operator ..... Address .....

Water is delivered by:— 1. Private System; 2. Ditch Company; 3. State Project; 4. Federal Project; 5. Irrigation District

App. No. Decree No.	NAME OF APPROPRIATOR TO WHOM DECREED	NAME OF STREAM	Date App. Date Priority	Miner's Inches	In Use	NAME OF DITCH (Water Delivered By)	No.	R/F	Present Irr. Acres	Irrigable Acres
A-488	Harry L. Smith	N. Fk. Sheep Creek	9-15-12	200	no					

NOTE: R—Denotes Regular Irrigation. F—Flood Irrigation.

Adequate Supply: Yes..... No..... Explain.....

Remarks.....

River Basin.....

Also in:						
Plat No. 17	Twp. 29N	Rge. 7W	Plat No.	Twp.	Rge.	Plat No. ..... Twp. ..... Rge. .....
Plat No. 16	Twp. 29N	Rge. 8W	Plat No.	Twp.	Rge.	Plat No. ..... Twp. ..... Rge. .....

Information From: Jake Waldner

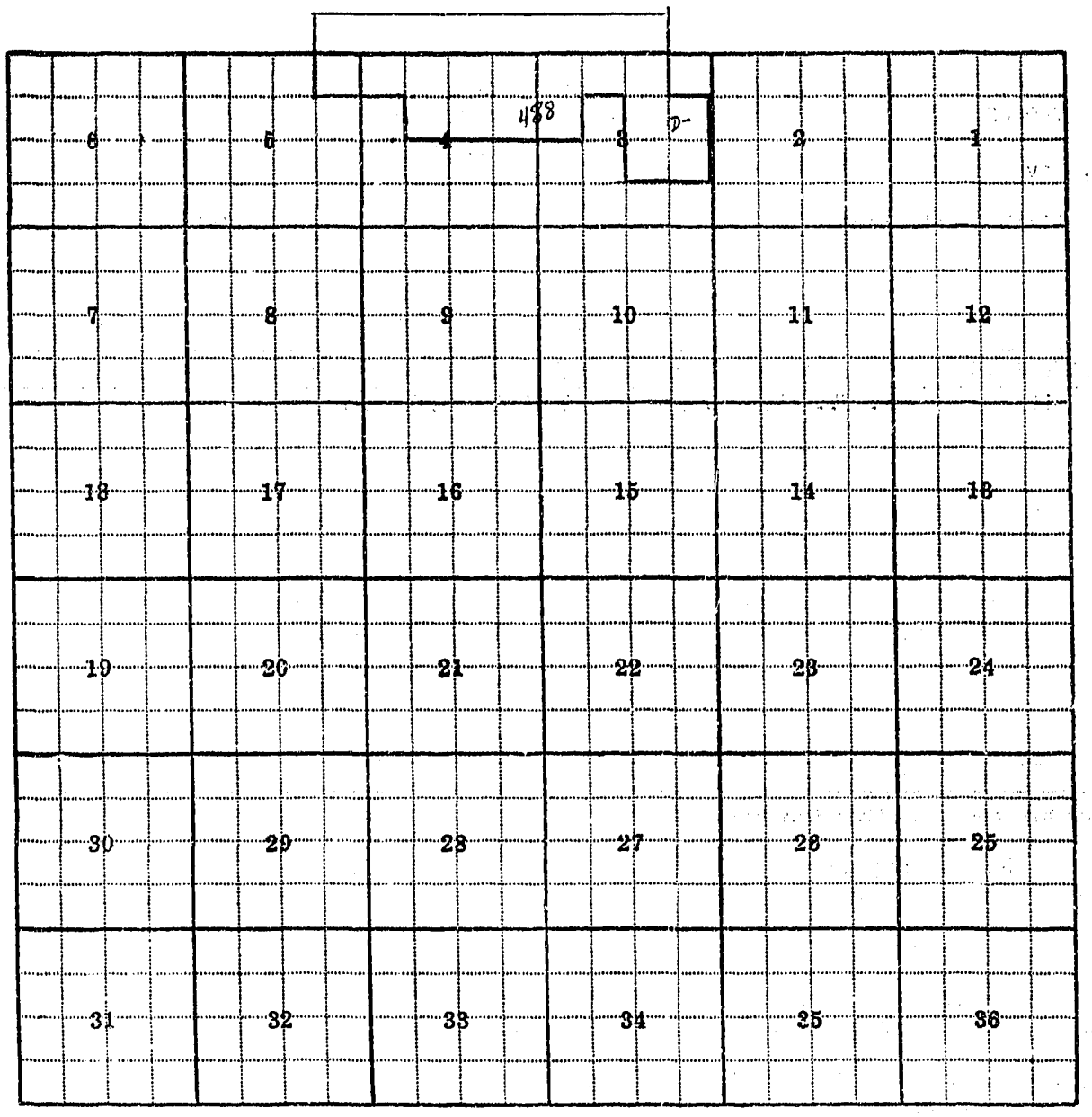

Land Ownership

1-1-A-5M—

County: Pondera

Farm Checked: Date: 7-10-63

By: Bob, Dave, Jim

STATE OF MONTANA
STATE ENGINEERS OFFICE
Water Resources Survey

T. 28N R. 8W Plat No. 26

Photo No. 5T-31,18,17,32,33

Legal Land Owner: Philip J. Bisnett Address:

Operator: Robert H. Wall Address: Dupuyer

Water is delivered by:— 1. Private System; 2. Ditch Company; 3. State Project; 4. Federal Project; 5. Irrigation District

App. No. Decree No.	NAME OF APPROPRIATOR TO WHOM DECREED	NAME OF STREAM	Date App. Date Priority	Miner's Inches	In Use	NAME OF DITCH (Water Delivered By)	No.	R/F	Present Irr. Acres	Irrigable Acres
A-510	Kasper Munkwyler	Sober Up Coulee	8-26-03	200	no					
A-490	Ina E. Stearns	N.Fk. Sheep Creek	10-24-11	400	no					
A-254	Louis Fellers	Hager Coulee	5-15-15	200	no					
D-4	Joseph Bisnette	Sheep Creek	12-7-89	3 3/4cf	yes	Bisnette	1	R		
	"	"	4-20-93	2½cfs	yes	Rappold-Babcock	1	R	103	
D-8	Carl Rappold &									
	W. H. Babcock Co.									

NOTE: R—Denotes Regular Irrigation. F—Flood Irrigation.

Adequate Supply: Yes..... No..... Explain.....

Remarks.....

River Basin.....

Also in: Plat No. Twp. Rge.	Plat No. Twp. Rge.	Plat No. Twp. Rge.
Plat No. Twp. Rge.	Plat No. Twp. Rge.	Plat No. Twp. Rge.

Information From:
Robert H. Wall

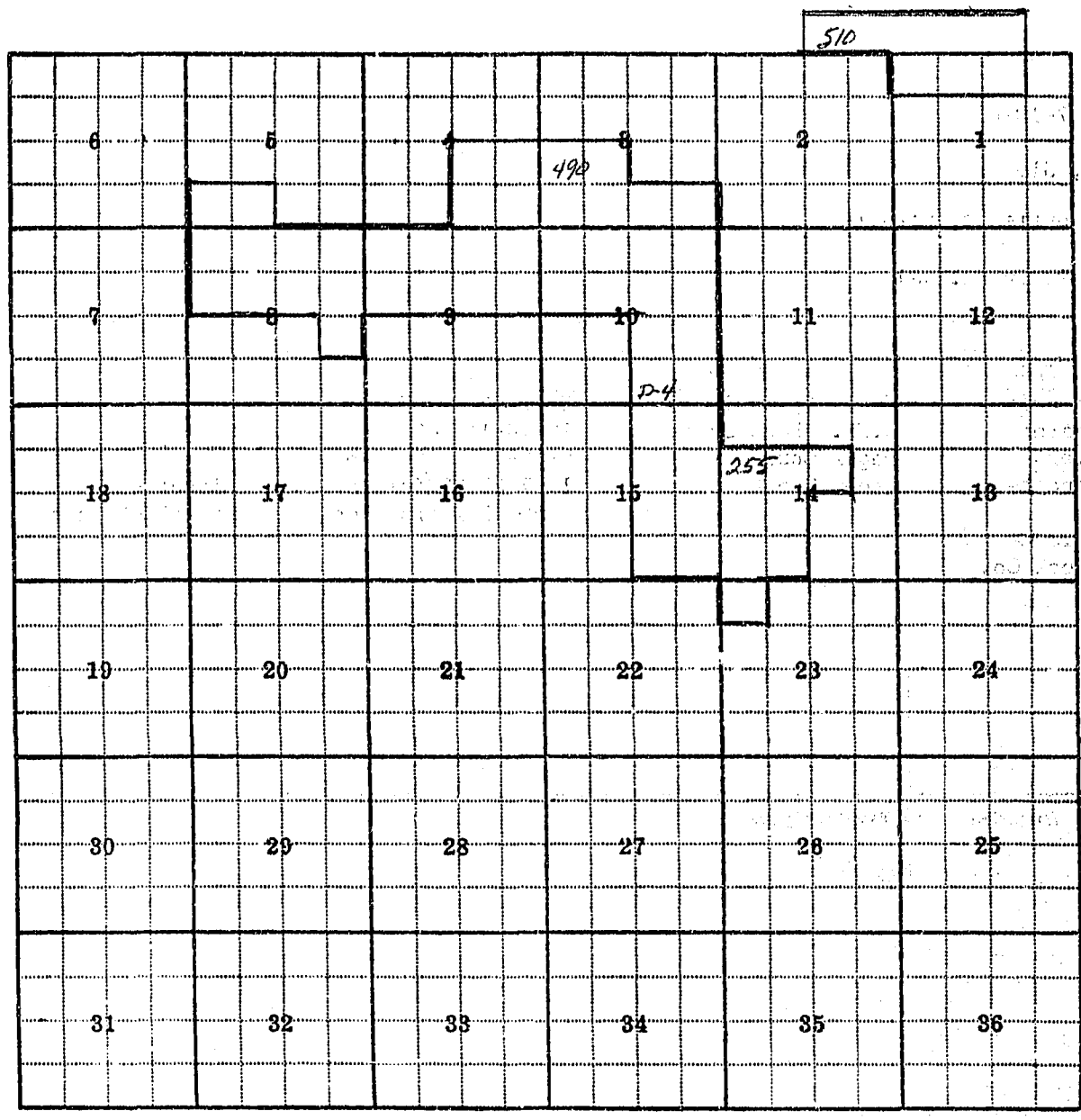

Land Ownership.....

F-1-A-5M—

County Pondera

Farm Checked: Date 7-11-63

By Dave, Bob, Jim

STATE OF MONTANA
STATE ENGINEERS OFFICE
Water Resources Survey

T. 28N R. 8W Plat No. 26

Photo No. 5T-16, 18

Legal Land Owner Paul Burdett Address

Operator Fred Bills Address Dupuyer

Water is delivered by:— 1. Private System; 2. Ditch Company; 3. State Project; 4. Federal Project; 5. Irrigation District

App. No. Decree No.	NAME OF APPROPRIATOR TO WHOM DECREED	NAME OF STREAM	Date App. Date Priority	Miner's Inches	In Use	NAME OF DITCH (Water Delivered By)	No.	R/F	Present Irr. Acres	Irrigable Acres
A-487	Octavia Sheldon	N.Fk. Sheep Creek	5-1-06	1,000	no					
A-650	William H. Rife	Murphy Lakes	9-23-12	200	no					
A-485	William Rife	No. Fk. Sheep Creek	7-26-11	200	no					
A-209	Joseph Sturgeon	Dupuyer Creek	10-28-03	600	no					
D-5	Karl Rappold & W. H.	Sheep Creek	8-12-90	9 3/8cf	yes	Babcock	1	R	184	
	Babcock Co.	Sheep Creek	6-11-03	5cfs	yes					
D-12	Ernest Savory	Sheep Creek	8-1-99	6¼cfs	yes	Savory-English	1	R	10	
	"	"	4-1-04	12½cfs	yes					

NOTE: R—Denotes Regular Irrigation. F—Flood Irrigation.

Adequate Supply: Yes..... No..... Explain.....

Remarks.....

.....River Basin.....

Also in: Plat No. 27 Twp. 28N Rge. 7W	Plat No. ..... Twp. ..... Rge.	Plat No. ..... Twp. ..... Rge. .....
Plat No. ..... Twp. ..... Rge.	Plat No. ..... Twp. ..... Rge.	Plat No. ..... Twp. ..... Rge. .....

Information From:
Fred Bills



Land Ownership

F-1-A—5M—

County Pondera (Teton)

Farm Checked: Date 7-9-63

By Bob & Jim

STATE OF MONTANA
STATE ENGINEERS OFFICE
Water Resources Survey

T. 28N R. 8W Plat No. 26

Photo No. 5T-60, 28

Legal Land Owner L. L. Cooper Address

Operator George Den Boer Address Dupuyer

Water is delivered by:— 1. Private System; 2. Ditch Company; 3. State Project; 4. Federal Project; 5. Irrigation District

App. No. Decree No.	NAME OF APPROPRIATOR TO WHOM DECREED	NAME OF STREAM	Date App. Date Priority	Miner's Inches	In Use	NAME OF DITCH (Water Delivered By)	No.	R/F	Present Irr. Acres	Irrigable Acres
A-211	Alfred & Mary VanBuskirk	Dupuyer Creek	6-1-95	400	no					
A-669	John Haley	Waters Slough	9-8-90	288	no					

NOTE: R—Denotes Regular Irrigation. F—Flood Irrigation.

Adequate Supply: Yes..... No..... Explain.....

Remarks.....

.....River Basin.....

Also in: Plat No. Twp. Rge.	Plat No. Twp. Rge.	Plat No. Twp. Rge.
Plat No. Twp. Rge.	Plat No. Twp. Rge.	Plat No. Twp. Rge.

Information From:
Geo. D. Boer

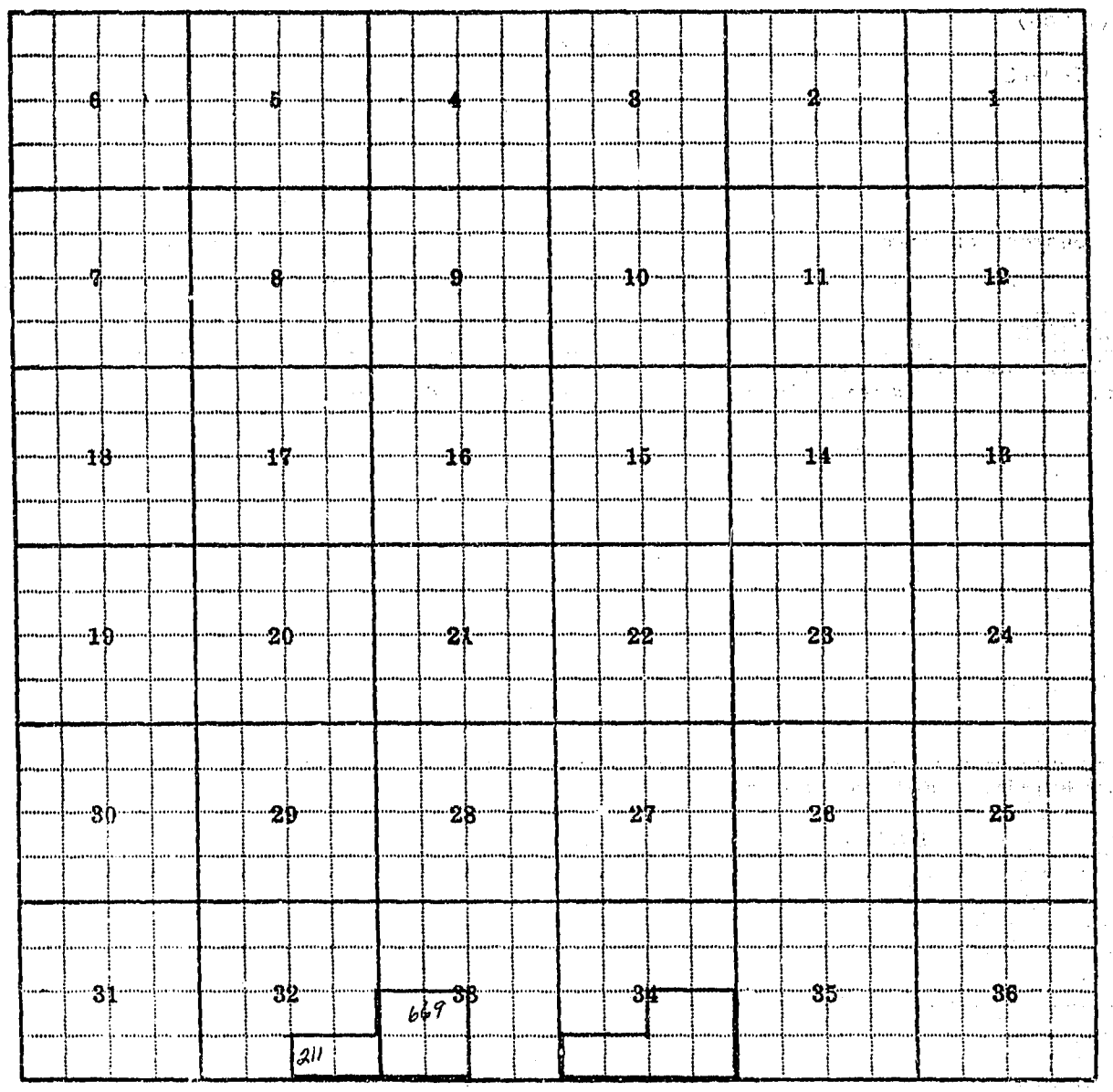

Land Ownership

F-1-A—5M—

County: Pondera

Farm Checked: Date 7-9-63

By: Dave, Bob, Jim

STATE OF MONTANA
STATE ENGINEERS OFFICE
Water Resources Survey

T. 28N R. 8W Plat No. 26

Photo No. 5T-29,30,56,57,58

Legal Land Owner: Raymond DeBruycker Address: Dupuyer

Operator: Address:

Water is delivered by:— 1. Private System; 2. Ditch Company; 3. State Project; 4. Federal Project; 5. Irrigation District

App. No. Decree No.	NAME OF APPROPRIATOR TO WHOM DECREED	NAME OF STREAM	Date App. Date Priority	Miner's Inches	In Use	NAME OF DITCH (Water Delivered By)	No.	R/F	Present Irr. Acres	Irrigable Acres
D-5	Karl Rappold and	Sheep Creek	8-12-90	93/8	yes	Rappold	1	R	122	
	W. H. Babcock Co.	Sheep Creek	6-11-03	5cfs	yes	"	1	R	21	
D-6	Geo. & Edna Rietz	Sheep Creek	8-12=90	33/4c.	yes	Rietz	1	R	67	
A-448A	Jerry Mongeon etal	Scoffin Creek	10-7-96	600	400not	Mongeon	1	R	0	

NOTE: R—Denotes Regular Irrigation. F—Flood Irrigation.

Adequate Supply: Yes X No Explain

Remarks

3320 Book 1, W.R. Trans. p.26
4018 400" of A-448A Jerry Mongeon, R. Rappold, Geo. Therrison 10-7-96 600" Rappold
5063 200"
4652

River Basin

Also in: Plat No. Twp. Rge. | Plat No. Twp. Rge. | Plat No. Twp. Rge.
Plat No. Twp. Rge. | Plat No. Twp. Rge. | Plat No. Twp. Rge.

Information From:
Raymond DeBruycker

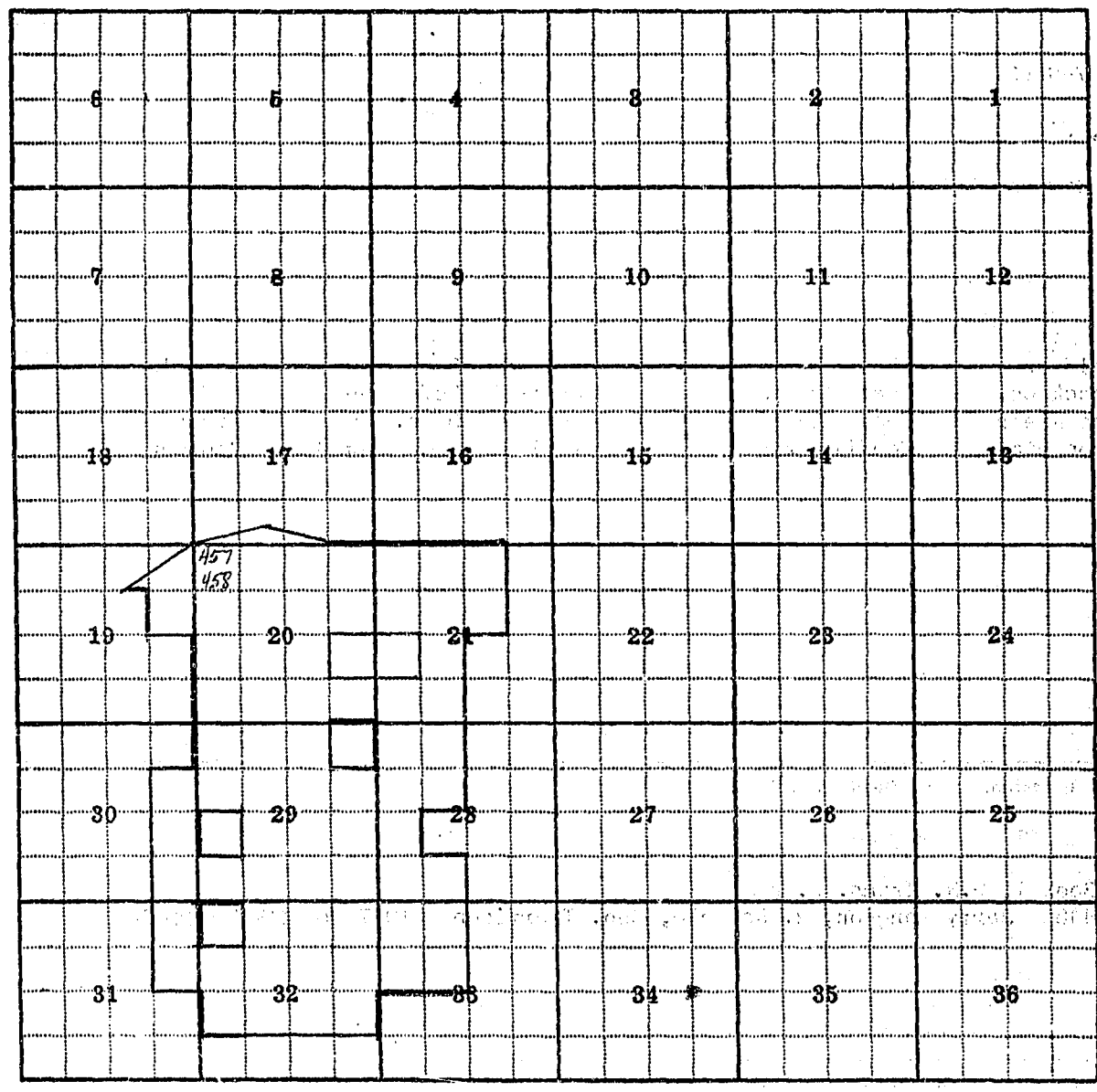

Land Ownership

F-1-A—5M—

County Pondera

Farm Checked: Date 7-9-63

By Bob, Dave, Jim

STATE OF MONTANA
STATE ENGINEERS OFFICE
Water Resources Survey

T. 28N R. 8W Plat No. 26

Photo No. 5T-57

Legal Land Owner Joe & T. Ewinski Address

Operator Raymond DeBruycker Address Dupuyer

Water is delivered by:— 1. Private System; 2. Ditch Company; 3. State Project; 4. Federal Project; 5. Irrigation District

App. No. Decree No.	NAME OF APPROPRIATOR TO WHOM DECREED	NAME OF STREAM	Date App. Date Priority	Miner's Inches	In Use	NAME OF DITCH (Water Delivered By)	No.	R/F	Present Irr. Acres	Irrigable Acres
D-11	Edward M. Miller	Sheep Creek	10-28-96	5cfs	yes	Miller	1	R		
	"	"	6-18-01	5cfs	yes	"	1	R	80	

NOTE: R—Denotes Regular Irrigation. F—Flood Irrigation.

Adequate Supply: Yes..... No..... Explain.....

Remarks.....

River Basin.....

Also in: Plat No..... Twp..... Rge.....	Plat No..... Twp..... Rge.....	Plat No..... Twp..... Rge.....
Plat No..... Twp..... Rge.....	Plat No..... Twp..... Rge.....	Plat No..... Twp..... Rge.....

Information From:
Raymond DeBruycker

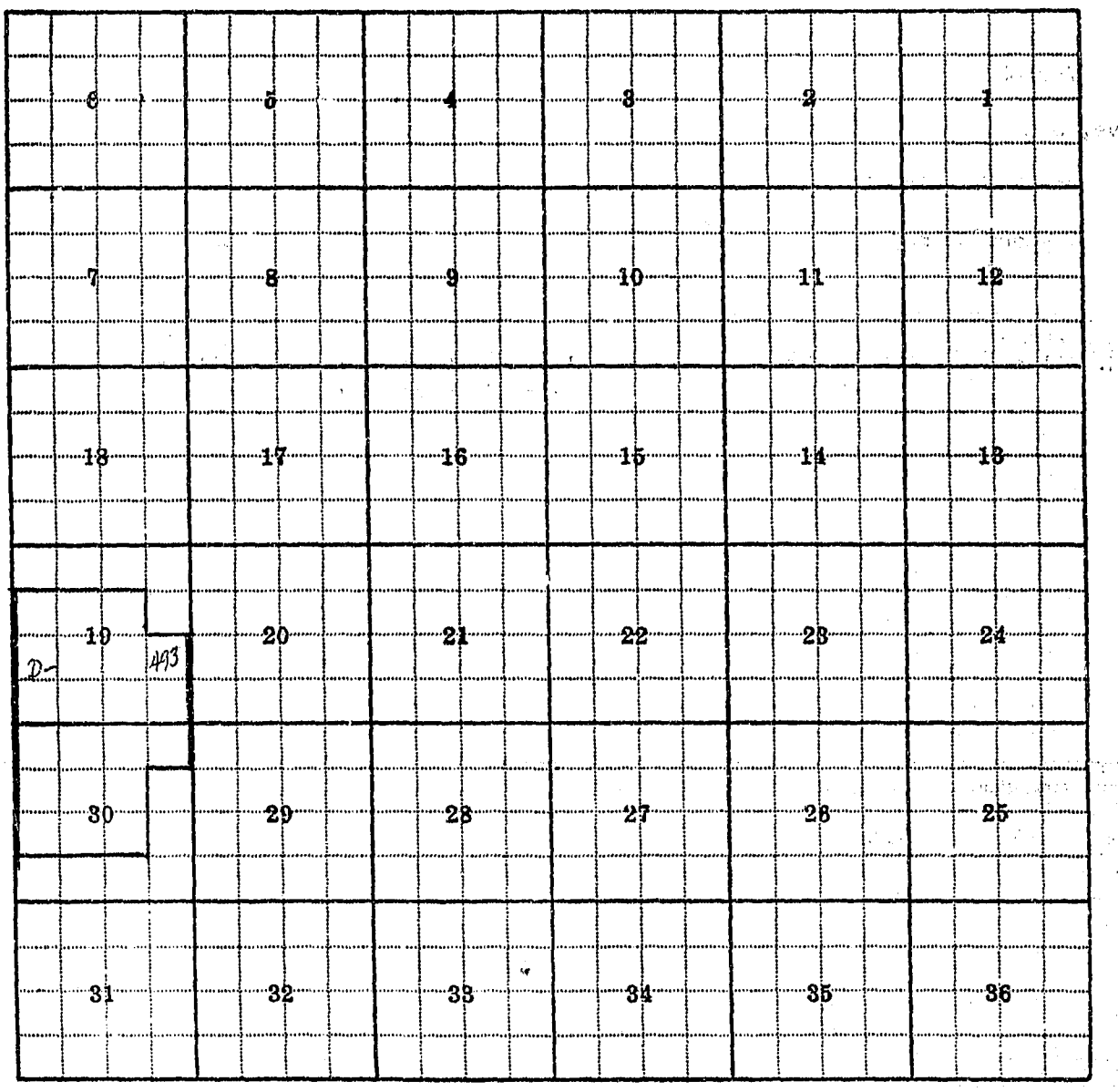

Land Ownership

F-1-A—5M—

County: Pondera

Farm Checked: Date: 7-25-63

By: Dave

STATE OF MONTANA
STATE ENGINEERS OFFICE
Water Resources Survey

T. 28N R. 8W Plat No. 26

Photo No. 5T-22

Legal Land Owner: Mayme Manix Address:

Operator: Address:

Water is delivered by:— 1. Private System; 2. Ditch Company; 3. State Project; 4. Federal Project; 5. Irrigation District

App. No. Decree No.	NAME OF APPROPRIATOR TO WHOM DECREED	NAME OF STREAM	Date App. Date Priority	Miner's Inches	In Use	NAME OF DITCH (Water Delivered By)	No.	R/F	Present Irr. Acres	Irrigable Acres
A-631	James Mannix	Statler Spring	1-6-12	100	no					
A-639	Joseph Embody	Spring	6-17-19	200	no					

NOTE: R—Denotes Regular Irrigation. F—Flood Irrigation.

Adequate Supply: Yes ..... No..... Explain.....

Remarks.....

River Basin.....

Also in: Plat No. Twp. Rge.	Plat No. Twp. Rge.	Plat No. Twp. Rge.
Plat No. Twp. Rge.	Plat No. Twp. Rge.	Plat No. Twp. Rge.

Information From:
Field survey



Land Ownership

F-1-A—5M—

County Pondera

Farm Checked: Date 11-14-62, 7-9-63

By John, Jim, Bob, Dave

STATE OF MONTANA
STATE ENGINEERS OFFICE
Water Resources Survey

T 28N R 8W Plat No. 26

Photo No. 5T-18,29,30

Legal Land Owner John Matchett Jr. Address Dupuyer

Operator same Address

Water is delivered by:— (1) Private System; 2. Ditch Company; 3. State Project; 4. Federal Project; 5. Irrigation District

App. No. Decree No.	NAME OF APPROPRIATOR TO WHOM DECREED	NAME OF STREAM	Date App. Date Priority	Miner's Inches	In Use	NAME OF DITCH (Water Delivered By)	No.	R/F	Present Irr. Acres	Irrigable Acres
A-186	Thomas Dean	Dupuyer Creek	10-1-98	500	yes	Dean-Burd-Leech	1	R	124	0
A-255	Henry C. Kunkel	Hager Coulee	5-23-02	200	no					

NOTE: R—Denotes Regular Irrigation. F—Flood Irrigation.

Adequate Supply: Yes..... No..... Explain.....

Remarks

Matchett & Wilson cleaned and enlarged the E. E. Leech ditch and use their water rights through it. (We called it "Dean-Burd-Leech Ditch")

River Basin

Also in: Plat No. Twp. Rge.	Plat No. Twp. Rge.	Plat No. Twp. Rge.
Plat No. Twp. Rge.	Plat No. Twp. Rge.	Plat No. Twp. Rge.

Information From: John Matchett

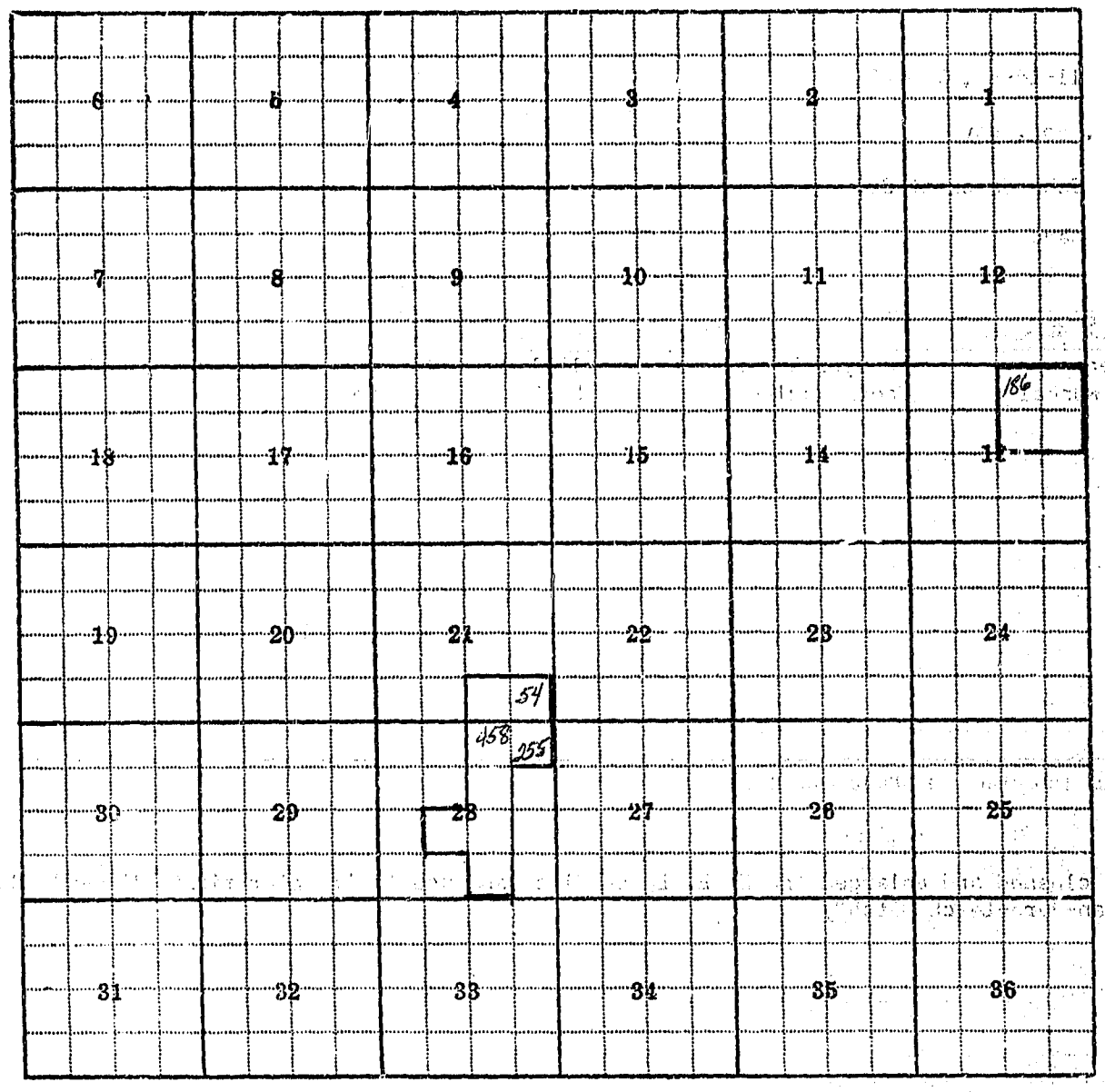

Land Ownership

F-1-A—5M—

County Pondera

Farm Checked: Date 7-10-63

By Bob, Dave, Jim

STATE OF MONTANA
STATE ENGINEERS OFFICE
Water Resources Survey

T 28N R 8W Plat No. 26

Photo No. 5T-31

Legal Land Owner Montana, State of Address

Operator John Rappold Address Dupuyer

Water is delivered by:— 1. Private System; 2. Ditch Company; 3. State Project; 4. Federal Project; 5. Irrigation District

App. No. Decree No.	NAME OF APPROPRIATOR TO WHOM DECREED	NAME OF STREAM	Date App. Date Priority	Miner's Inches	In Use	NAME OF DITCH (Water Delivered By)	No.	R/F	Present Irr. Acres	Irrigable Acres
Use						Rappold-Bisonett	1	R	0	47

NOTE: R—Denotes Regular Irrigation. F—Flood Irrigation.

Adequate Supply: Yes..... No..... Explain.....

Remarks

Rappold would use part of his decreed rights on this land. Not used at present time.

River Basin

Also in: Plat No. Twp. Rge.	Plat No. Twp. Rge.	Plat No. Twp. Rge.
Plat No. Twp. Rge.	Plat No. Twp. Rge.	Plat No. Twp. Rge.

Information From:
Bill Rappold

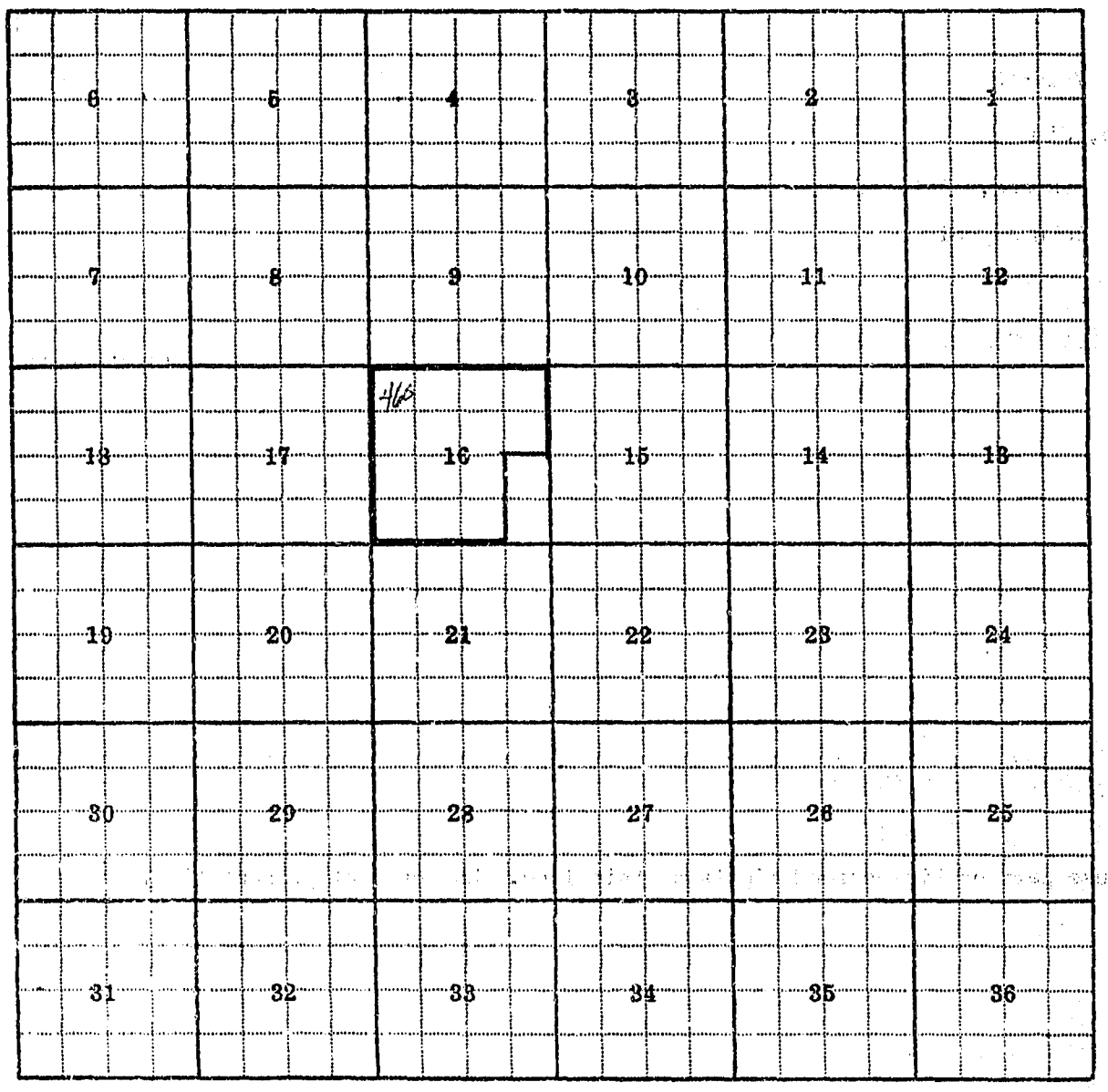

Land Ownership

F-1-A.--5M--

County Pondera

Farm Checked: Date 7-10-63

By Bob, Dave, Jim

STATE OF MONTANA
STATE ENGINEERS OFFICE
Water Resources Survey

T 28N R 8W Plat No. 26

Photo No. 5T-30,31,32

Legal Land Owner John Rappold Address Dupuyer

Operator Address

Water is delivered by:— 1. Private System; 2. Ditch Company; 3. State Project; 4. Federal Project; 5. Irrigation District

App. No. Decree No.	NAME OF APPROPRIATOR TO WHOM DECREED	NAME OF STREAM	Date App. Date Priority	Miner's Inches	In Use	NAME OF DITCH (Water Delivered By)	No.	R/F	Present Irr. Acres	Irrigable Acres
A-455	Forwald Bjornstad	N.Fk. Sheep Creek	8-24-01	400	no					
D-3	Chas.(Karl)Rappold	Sheep Creek	8-10-86	6 cfs	yes	Rappold-Bisonett	1	R	20	28
D-5	Karl Rappold and		8-12-90	6 cfs	yes					
	W.H. Babcock Co.	Sheep Creek	6-11-03	5 cfs		Rappold	1	R	122	

NOTE: R—Denotes Regular Irrigation. F—Flood Irrigation.

Adequate Supply: Yes..... No..... Explain.....

Remarks.....

.....River Basin.....

Also in: Plat No.	Twp.	Rge.	Plat No.	Twp.	Rge.	Plat No.	Twp.	Rge.
Plat No.	Twp.	Rge.	Plat No.	Twp.	Rge.	Plat No.	Twp.	Rge.

Information From:
Bill Rappold

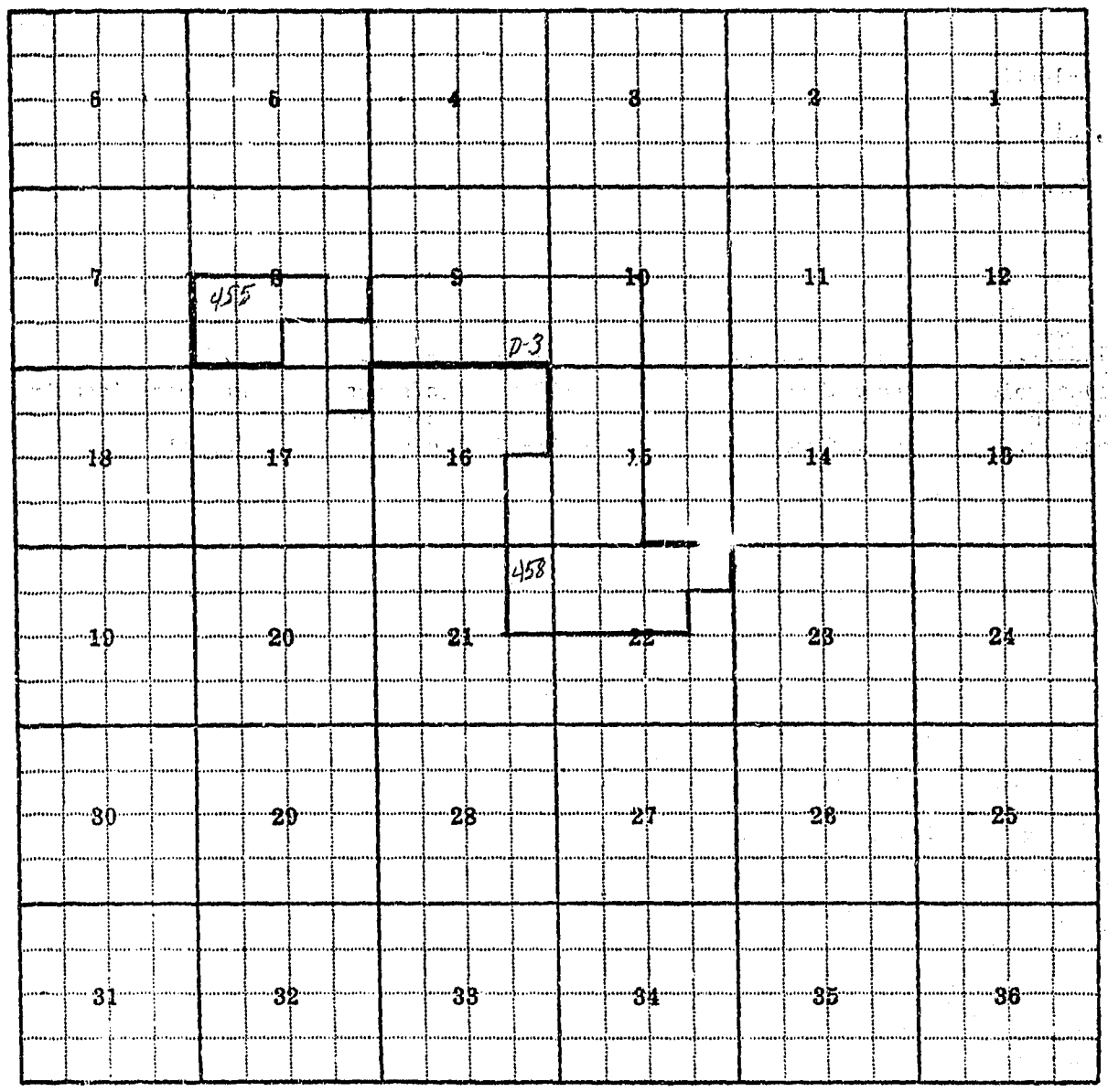

Land Ownership

F-1-A-5M—

County Pondera

Farm Checked: Date 7-11-63

By Dave, Bob, Jim

STATE OF MONTANA
STATE ENGINEERS OFFICE
Water Resources Survey

T. 28N R. 8W Plat No. 26

Photo No. 5T-18,20,21,22,28, 29,30

Legal Land Owner J. A. & Ethel Swanson Address Choteau

Operator Kenneth Duncan Address Dupuyer

Water is delivered by:— 1. Private System; 2. Ditch Company; 3. State Project; 4. Federal Project; 5. Irrigation District

App. No. Decree No.	NAME OF APPROPRIATOR TO WHOM DECREED	NAME OF STREAM	Date App. Date Priority	Miner's Inches	In Use	NAME OF DITCH (Water Delivered By)	No.	R/F	Present Irr. Acres	Irrigable Acres
A-188	Ray W. Enbody	Dupuyer Creek	1-13-11	20,000	no					
A-195	Joseph Henderson	Dupuyer Creek	7-10-00	200	yes	Henderson	1	R	119	
A-206	Frank Salois	Dupuyer Creek	7-15-04	200	no					
A-256	John W. Salvis	Hager's Coulee	3-19-02	200	no					
A-267	William H. Roberts	Jones Creek or Coulee	8-1-95	100	stock					
A-268	Victoria B. Stear	Jones Coulee	1-10-03	200	stock					
A-254	Louis Fellers	Hagers Coulee	4-15-18	5cfs	no					
A-255	Henry C. Kunkel	Hagers Coulee	5-27-02	5cfs	no					
A-200	E. E. Leech	Dupuyer Creek	11-1-93	37.5cfs	yes	Leech	1	R	28	

NOTE: R—Denotes Regular Irrigation. F—Flood Irrigation.

Adequate Supply: Yes..... No..... Explain.....

Remarks.....

River Basin.....

Also in: Plat No. 29 Twp. 28N Rge. 7W	Plat No. ..... Twp. ..... Rge.	Plat No. ..... Twp. ..... Rge. .....
Plat No. ..... Twp. ..... Rge.	Plat No. ..... Twp. ..... Rge.	Plat No. ..... Twp. ..... Rge. .....

Information From:
Ken Duncen

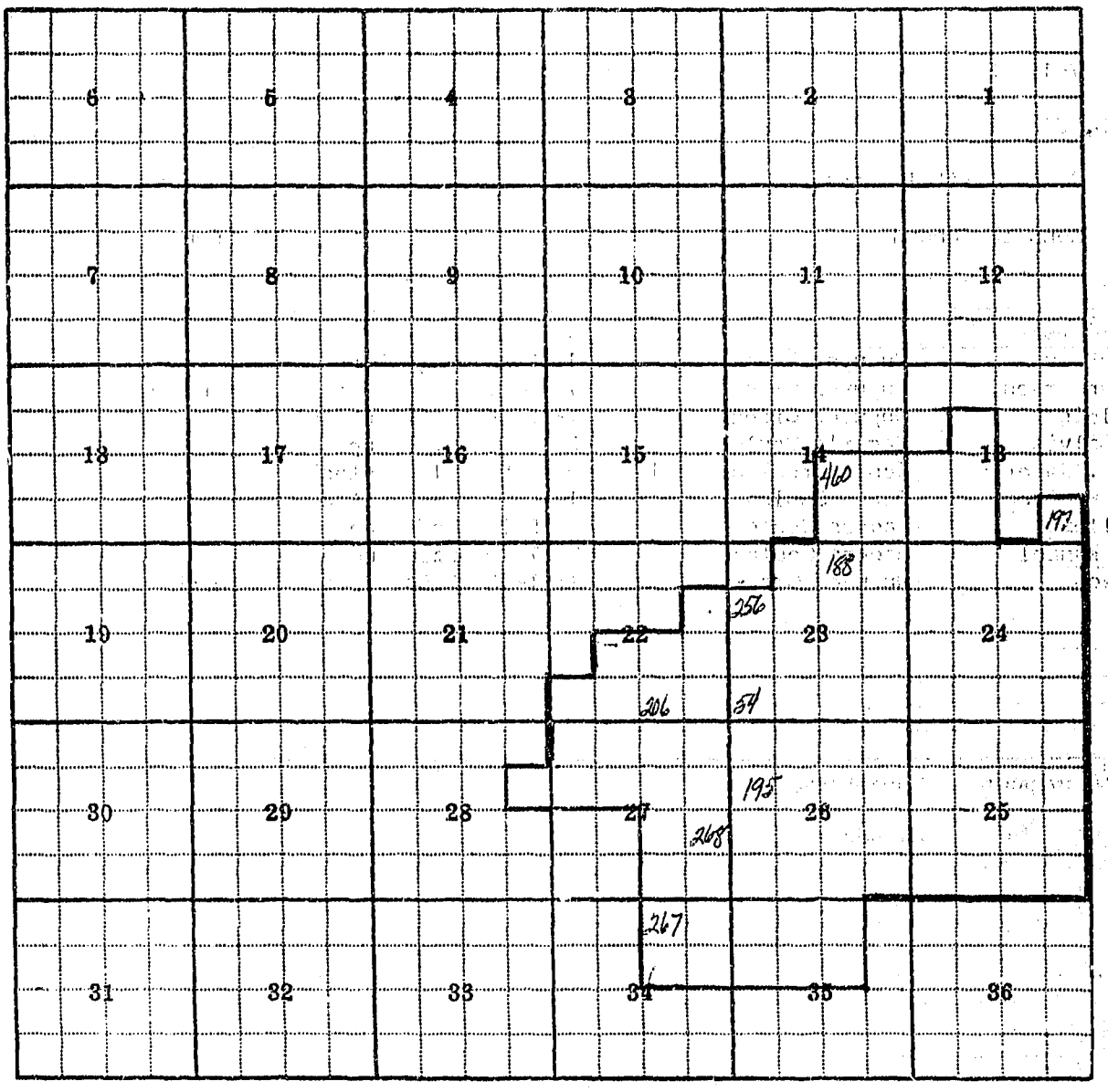

Land Ownership

27
28N 7W

F-1-A—5M—

County: Pondera

Farm Checked: Date 10-22-62

By John

STATE OF MONTANA
STATE ENGINEERS OFFICE
Water Resources Survey

T 28N R 7W Plat No. 27

Photo No. 4T-122,123

Legal Land Owner Fred Bills Address Dupuyer

Operator same Address

Water is delivered by:— 1. Private System; 2. Ditch Company; 3. State Project; 4. Federal Project; 5. Irrigation District

App. No. Decree No.	NAME OF APPROPRIATOR TO WHOM DECREED	NAME OF STREAM	Date App. Date Priority	Miner's Inches	In Use	NAME OF DITCH (Water Delivered By)	No.	R/F	Present Irr. Acres	Irrigable Acres
187	Annie M. Delaney									
	Mary Such									
Frank Such										
	Bill Geyer									
	Elmer Pond	1st Dr.Fk.S.Dupuyer	7-29-92	1,000	no,part					
		NO IRRIGATION								

NOTE: R—Denotes Regular Irrigation. F—Flood Irrigation.

Adequate Supply: Yes..... No..... Explain.....

Remarks.....

.....River Basin.....

Also in: Plat No. 28 Twp. 28N Rge. 6W	Plat No. ..... Twp. ..... Rge.	Plat No. ..... Twp. ..... Rge. .....
Plat No. ..... Twp. ..... Rge.	Plat No. ..... Twp. ..... Rge.	Plat No. ..... Twp. ..... Rge. .....

Information From:
Fred Bills

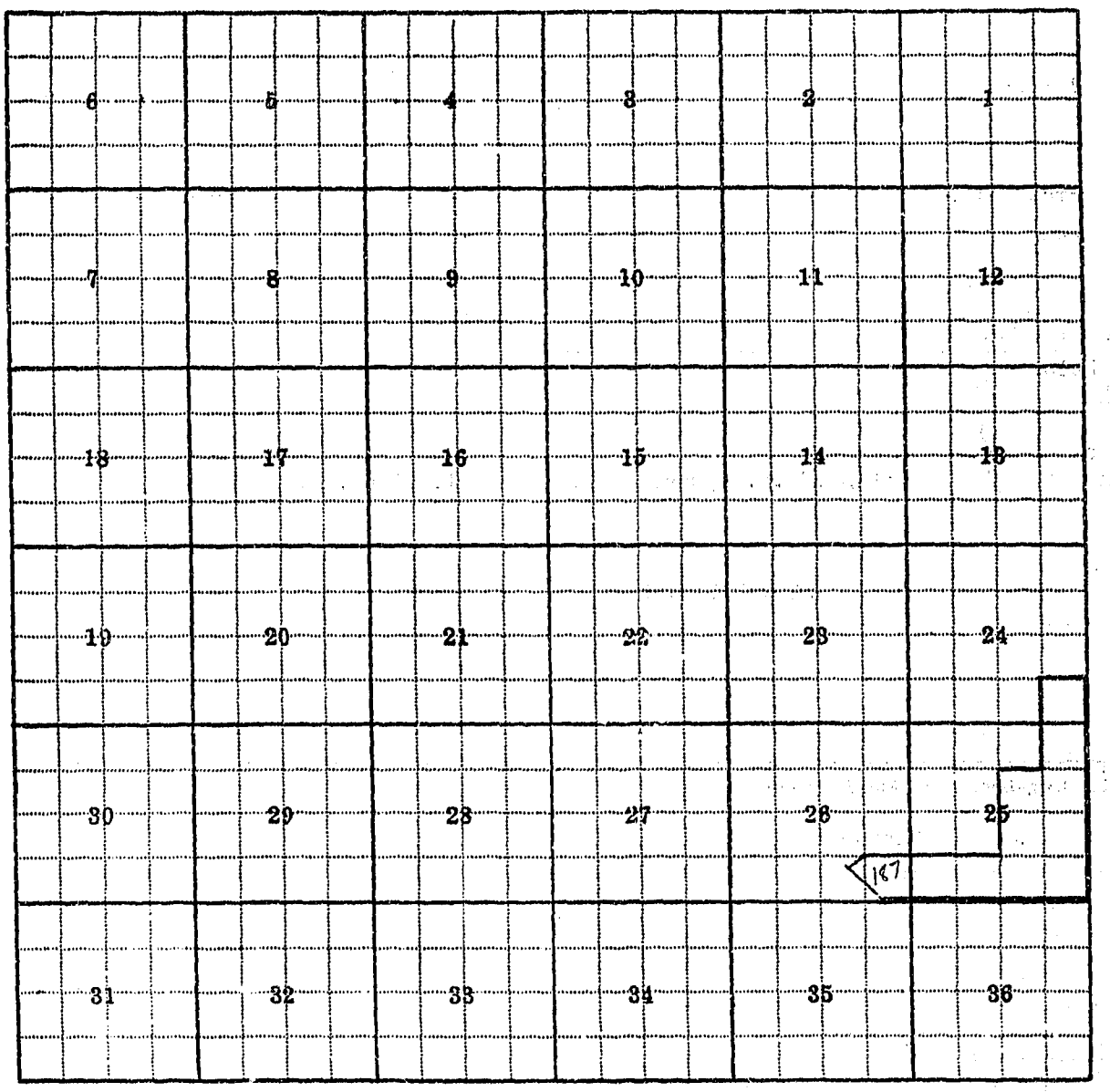

Land Ownership

F-1-A—5M—

County: Pondera

Farm Checked: Date: 7-9-63

By: Jim, Bob, Dave

STATE OF MONTANA
STATE ENGINEERS OFFICE
Water Resources Survey

T. 28N R. 7W Plat No. 27

Photo No. 4T-189

Legal Land Owner: Birch Creek Colony Address:

Operator: Address:

Water is delivered by:— 1. Private System; 2. Ditch Company; 3. State Project; 4. Federal Project; 5. Irrigation District

App. No. Decree No.	NAME OF APPROPRIATOR TO WHOM DECREED	NAME OF STREAM	Date App. Date Priority	Miner's Inches	In Use	NAME OF DITCH (Water Delivered By)	No.	R/F	Present Irr. Acres	Irrigable Acres
506	James T. Dickson	Sober Up Coulee	10-25-09	800	no					
489	Earl H. Stearns	M.Fk.Sheep Creek	6-17-12	400	no					
		NO IRRIGATION								

NOTE: R—Denotes Regular Irrigation. F—Flood Irrigation.

Adequate Supply: Yes..... No..... Explain.....

Remarks.....

River Basin.....

Also in: Plat No. 17 Twp. 29 N Rge. 7E	Plat No. ..... Twp. ..... Rge.	Plat No. ..... Twp. ..... Rge. .....
Plat No. ..... Twp. ..... Rge.	Plat No. ..... Twp. ..... Rge.	Plat No. ..... Twp. ..... Rge. .....

Information From:
Field survey

504
1489

6	5	4	3	2	1
7	8	9	10	11	12
18	17	16	15	14	13
19	20	21	22	23	24
30	29	28	27	26	25
31	32	33	34	35	36

Land Ownership

F-1-A-5M-

County Pondera

Farm Checked: Date 11-12-62

By John

STATE OF MONTANA
STATE ENGINEERS OFFICE
Water Resources Survey

T 28N R 7W 27 Plat No. 27

Photo No. 4T-125, 126

Legal Land Owner Duane Bruner Address Dupuyer

Operator same Address

Water is delivered by:— (1) Private System; 2. Ditch Company; 3. State Project; 4. Federal Project; 5. Irrigation District

App. No. Decree No.	NAME OF APPROPRIATOR TO WHOM DECREED	NAME OF STREAM	Date App. Date Priority	Miner's Inches	In Use	NAME OF DITCH (Water Delivered By)	No.	R/F	Present Irr. Acres	Irrigable Acres
208	L.H.Bailey,James					Bailey-				
	Heighton,N.J.Singleton	Dupuyer Creek	6-5-90	500	yes	Singleton-Heighton	1	R	289	
A-626	Eugene E. Leech	Hay Coulee Spring	3-30-01	200	yes	Leech	1	R	8	

NOTE: R—Denotes Regular Irrigation. F—Flood Irrigation.

Adequate Supply: Yes..... No..... Explain.....

Remarks.....

River Basin.....

Also in: Plat No. Twp. Rge.	Plat No. Twp. Rge.	Plat No. Twp. Rge.
Plat No. Twp. Rge.	Plat No. Twp. Rge.	Plat No. Twp. Rge.

Information From:

Duane Bruner

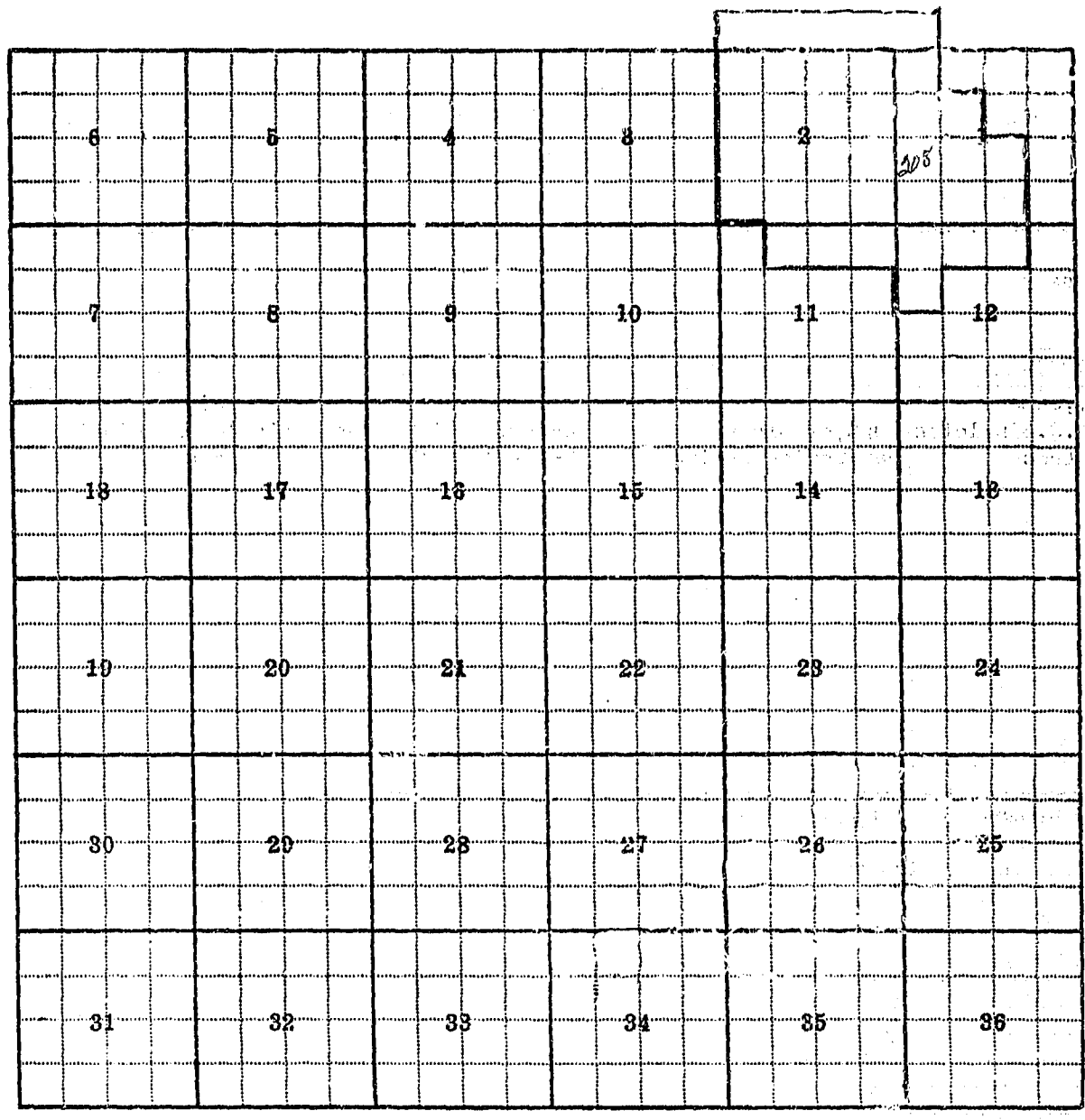

Land Ownership

F-1-A—5M—

County Pondera

Farm Checked: Date 7-11-62

By Dave, Bob, Jim

Legal Land Owner Paul Burdett

Operator Fred Bills, buying

STATE OF MONTANA
STATE ENGINEERS OFFICE
Water Resources Survey

T. 28N R. 7W Plat No. 27

Photo No. 4T-188, 189

Address

Address Dupuyer

Water is delivered by:— 1. Private System; 2. Ditch Company; 3. State Project; 4. Federal Project; 5. Irrigation District

App. No. Decree No.	NAME OF APPROPRIATOR TO WHOM DECREED	NAME OF STREAM	Date App. Date Priority	Miner's Inches	In Use	NAME OF DITCH (Water Delivered By)	No.	R/F	Present Irr. Acres	Irrigable Acres
D-12	Ernest Savory	Sheep Creek	8-1-99	6¼cfs	yes	Savory-English	1	R	25	
	"	"	4-1-04	12½cfs	yes					

NOTE: R—Denotes Regular Irrigation F—Flood Irrigation.

Adequate Supply: Yes..... No..... Explain.....

Remarks.....

.....River Basin.....

Also in: Plat No. 26 Twp. 28N Rge. 7W	Plat No. ..... Twp. ..... Rge.	Plat No. ..... Twp. ..... Rge. .....
Plat No. ..... Twp. ..... Rge.	Plat No. ..... Twp. ..... Rge.	Plat No. ..... Twp. ..... Rge. .....

Information From:

Fred Bills



Land Ownership

F-1-A—5M—

County Pondera

Farm Checked: Date 7-9-63

By John, Jim, Bob, Dave

STATE OF MONTANA
STATE ENGINEERS OFFICE
Water Resources Survey

T 28N R 7W Plat No. 27

Photo No. 4T-125

Legal Land Owner D. E. Deardorff Address Dupuyer

Operator Duane Bruner Address

Water is delivered by:-- (1) Private System; 2. Ditch Company; 3. State Project; 4. Federal Project; 5. Irrigation District

App. No. Decree No.	NAME OF APPROPRIATOR TO WHOM DECREED	NAME OF STREAM	Date App. Date Priority	Miner's Inches	In Use	NAME OF DITCH (Water Delivered By)	No.	R/F	Present Irr. Acres	Irrigable Acres
A-208	Heighton, Bailey, Singleton	Dupuyer Creek	6-5-90	500	yes	Bailey, HightonSingleton	1	R	33	
* A-182	George N. Campbell	Dupuyer	10-15-01	200	no	Gillett Ditch				

NOTE: R--Denotes Regular Irrigation. F—Flood Irrigation.

Adequate Supply: Yes..... No..... Explain.....

Remarks

* Gillett Ditch. No road culverts past M. Matchett land

River Basin

Also in: Plat No. Twp. Rge.	Plat No. Twp. Rge.	Plat No. Twp. Rge.
Plat No. Twp. Rge.	Plat No. Twp. Rge.	Plat No. Twp. Rge.

Information From:
Duane Bruner

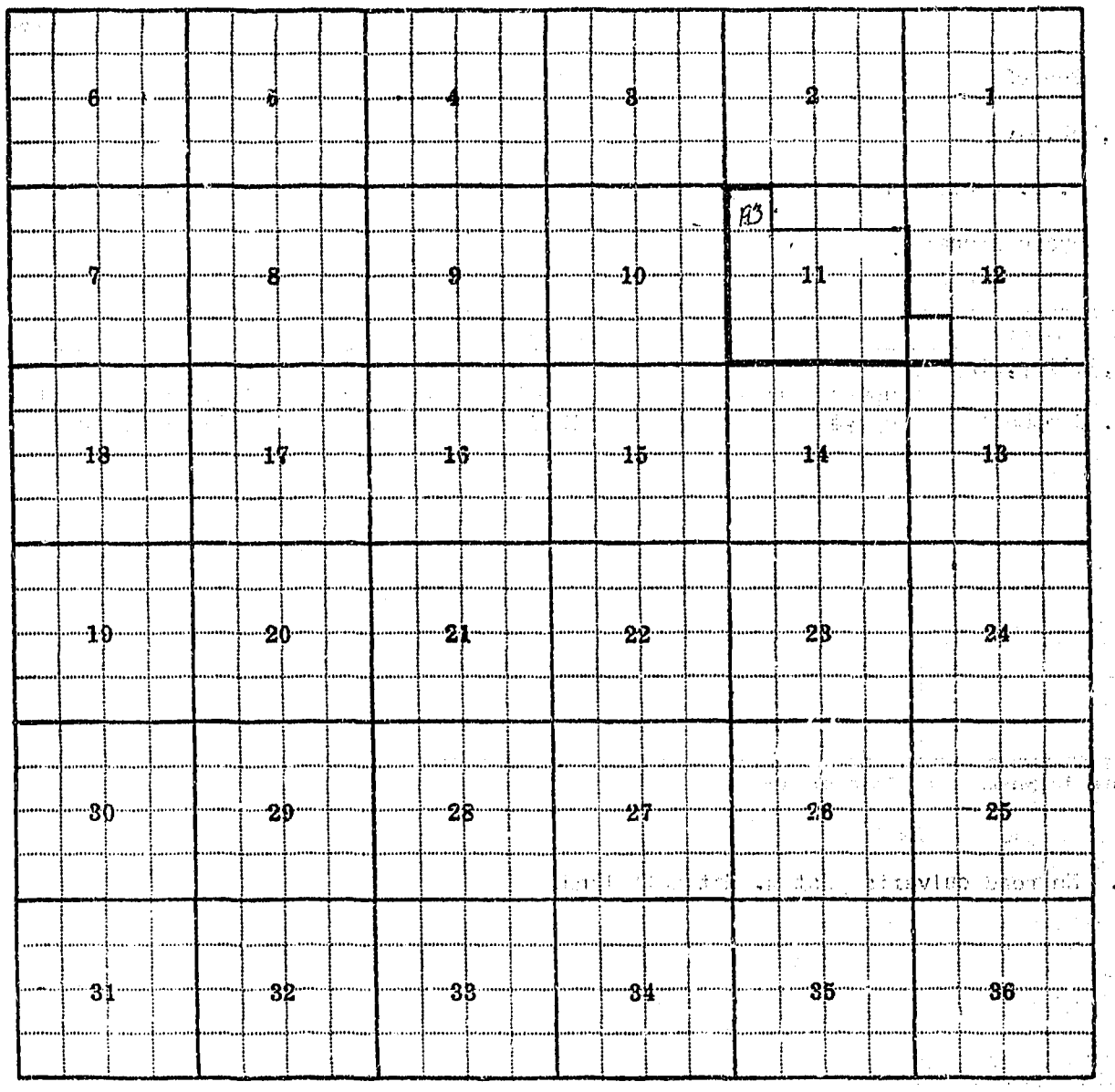

Land Ownership

F-1-A—5M—

County Pondera

Farm Checked: Date 11-7-62

By John

STATE OF MONTANA
STATE ENGINEERS OFFICE
Water Resources Survey

T 28N R 7W Plat No 27

Photo No 4T-170,171,188,189

Legal Land Owner Jack M. Hayne Address Dupuyer

Operator Address

Water is delivered by:— 1. Private System; 2. Ditch Company; 3. State Project; 4. Federal Project; 5. Irrigation District

App. No. Decree No.	NAME OF APPROPRIATOR TO WHOM DECREED	NAME OF STREAM	Date App. Date Priority	Miner's Inches	In Use	NAME OF DITCH (Water Delivered By)	No.	R/F	Present Irr. Acres	Irrigable Acres
A-470	Benson&Mary English									
	Nina&Mathew Gordon	N.Fk. Sheep Creek	11-15-01	1,000	no					
*A-189	Benson&English	Dupuyer Creek	6 1880	500	yes	English	1	R	103	
A-536	Aggie McGill	Spring Coulee	4-9-02	200	part,stock					
D-10	Eleanor O. Bailey	Sheep Creek	8-8-96	5cfs						
			5-15-01	2cfs						
			11-18-01	5cfs	stock	Old Bailey				

NOTE: R—Denotes Regular Irrigation. F—Flood Irrigation.

Adequate Supply: Yes ..... No ..... Explain .....

Remarks

*Reserved to this property by Deed found in Transcribed Deed Records, Book 7, P.32, Conrad.
Has priority right date of 6-1880 found in Teton County Book 9, P.65, Water Rights

River Basin .....

Also in: Plat No. ..... Twp. ..... Rge.	Plat No. ..... Twp. ..... Rge.	Plat No. ..... Twp. ..... Rge. .....
Plat No. ..... Twp. ..... Rge.	Plat No. ..... Twp. ..... Rge.	Plat No. ..... Twp. ..... Rge. .....

Information From:
Field survey

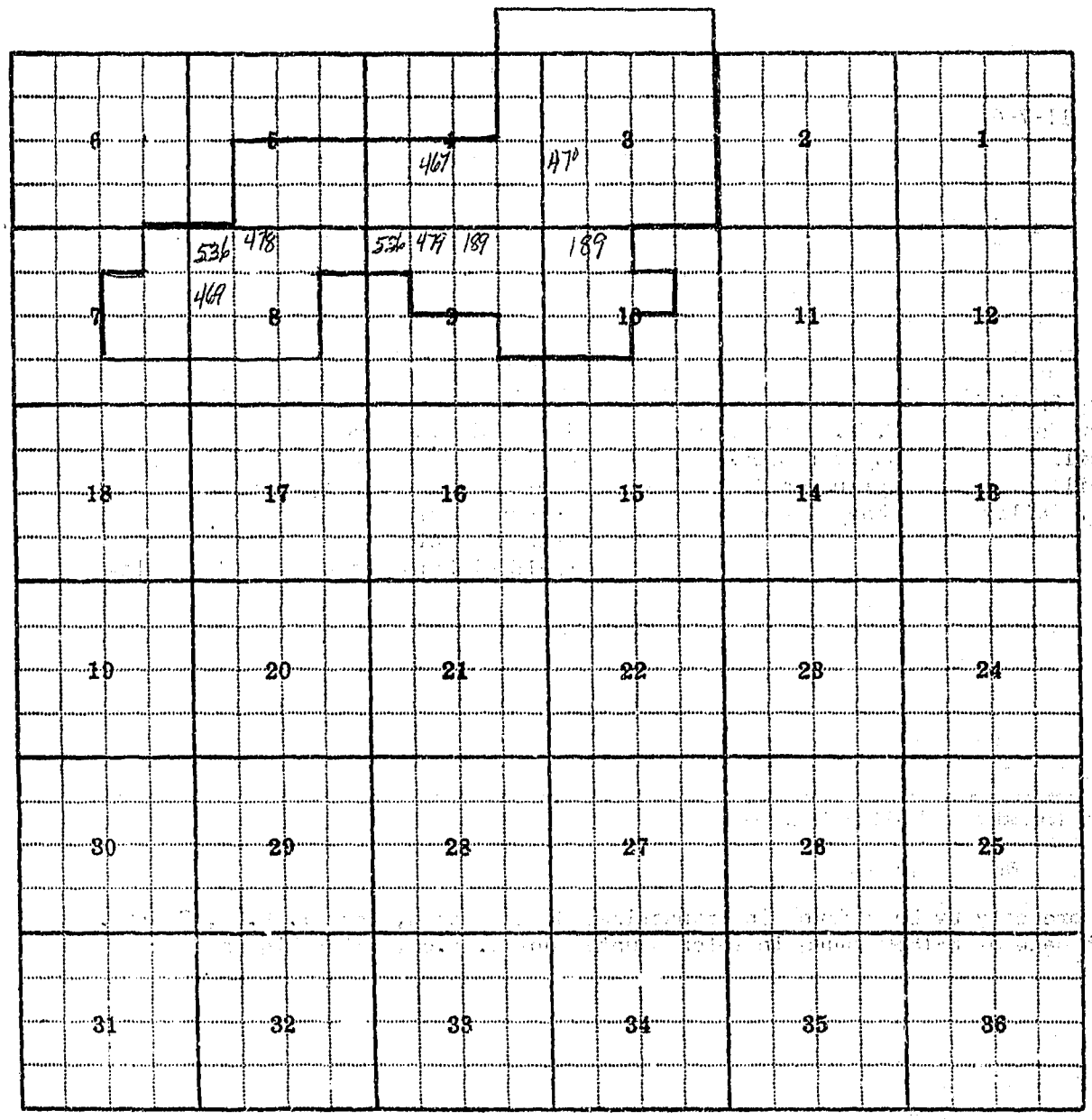

Land Ownership

F-1-A—5M—

County Fondera

T 28N R 7W Plat No. 27

STATE OF MONTANA
STATE ENGINEERS OFFICE
Water Resources Survey

Farm Checked: Date 11-12-62, 7-9-63

Photo No. 4T-124

By John

Legal Land Owner A. C. Jannush

Address Dupuyer

Operator same

Address

Water is delivered by:— 1. Private System; 2. Ditch Company; 3. State Project; 4. Federal Project; 5. Irrigation District

App. No. Decree No.	NAME OF APPROPRIATOR TO WHOM DECREED	NAME OF STREAM	Date App. Date Priority	Miner's Inches	In Use	NAME OF DITCH (Water Delivered By)	No.	R/F	Present Irr. Acres	Irrigable Acres
571	Louie Daggett	Woods Coulee	5-14-14	200	part, no					
		NO IRRIGATION								

NOTE: R—Denotes Regular Irrigation. F—Flood Irrigation.

Adequate Supply: Yes..... No..... Explain

Remarks

River Basin

Also in: Plat No. Twp. Rge.	Plat No. Twp. Rge.	Plat No. Twp. Rge.
Plat No. Twp. Rge.	Plat No. Twp. Rge.	Plat No. Twp. Rge.

Information From:
A. C. Jannush

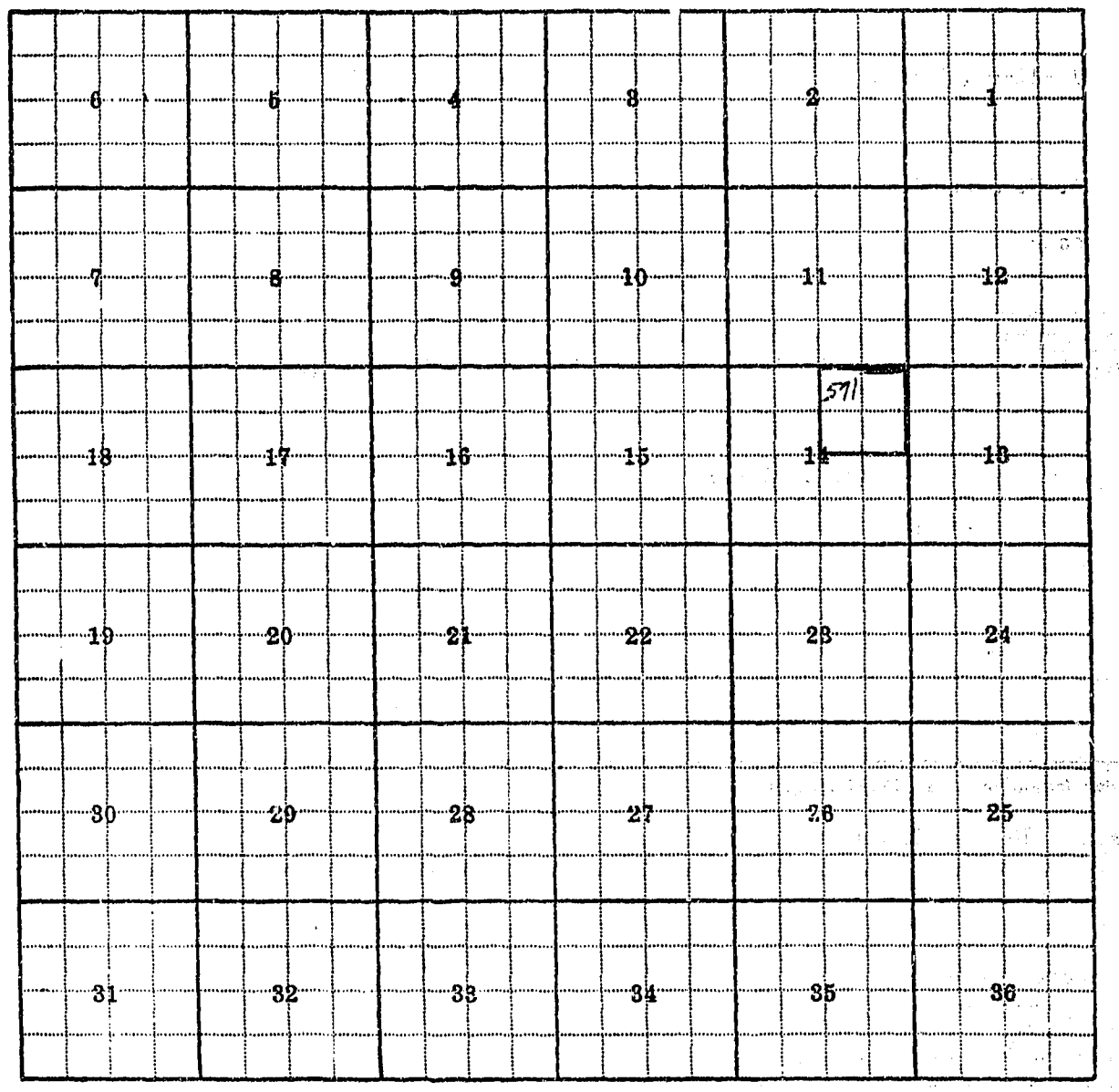

Land Ownership

F-1-A—5M—

County Pondera

Farm Checked: Date 11-12-62

By John

STATE OF MONTANA
STATE ENGINEERS OFFICE
Water Resources Survey

T 28N R 7W Plat No. 27

Photo No. 4T-124

Legal Land Owner Bert C. Jannusch Address Dupuyer

Operator same Address

Water is delivered by:— 1. Private System; 2. Ditch Company; 3. State Project; 4. Federal Project; 5. Irrigation District

App. No. Decree No.	NAME OF APPROPRIATOR TO WHOM DECREED	NAME OF STREAM	Date App. Date Priority	Miner's Inches	In Use	NAME OF DITCH (Water Delivered By)	No.	R/F	Present Irr. Acres	Irrigable Acres
190536	Bert C. Jannusch	Well in NW¼SE¼Sec.13	May,62	100gpm	no					
		NO IRRIGATION								

NOTE: R—Denotes Regular Irrigation. F—Flood Irrigation.

Adequate Supply: Yes..... No..... Explain.....

Remarks.....

River Basin.....

Also in: Plat No..... Twp..... Rge.....	Plat No..... Twp..... Rge.....	Plat No..... Twp..... Rge.....
Plat No..... Twp..... Rge.....	Plat No..... Twp..... Rge.....	Plat No..... Twp..... Rge.....

Information From:
A. C. Jannusch

6	5	4	3	2	1
7	8	9	10	11	12
18	17	16	15	14	13
19	20	21	22	23	24
30	29	28	27	26	25
31	32	33	34	35	36

Land Ownership.....

.....

.....