F-1-A—5M—

County Pondera

Farm Checked: Date

By Ken

STATE OF MONTANA
STATE ENGINEERS OFFICE
Water Resources Survey

T 28N R 3W Plat No 31

Photo No 2T-144

Legal Land Owner W. L. Smith Address Conrad

Operator Address

Water is delivered by:— 1. Private System; 2. Ditch Company; 3. State Project; 4. Federal Project; 5. Irrigation District

App. No. Decree No.	NAME OF APPROPRIATOR TO WHOM DECREED	NAME OF STREAM	Date App. Date Priority	Miner's Inches	In Use	NAME OF DITCH (Water Delivered By)	No.	R/F	Present Irr. Acres	Irrigable Acres
SEE COMPANY					no		2	R	2	

NOTE: R—Denotes Regular Irrigation. F—Flood Irrigation.

Adequate Supply: Yes No Explain

Remarks

P.C.C. & R.C. 2 shares

River Basin

Also in: Plat No. Twp. Rge.	Plat No. Twp. Rge.	Plat No. Twp. Rge.
Plat No. Twp. Rge.	Plat No. Twp. Rge.	Plat No. Twp. Rge.

Information From:
Field Survey

6	5	4	3	2	1
7	8	9	10	11	12
18	17	16	15	14	13
19	20	21	22	23	24
30	29	28	27	26	25
31	32	33	34	35	36

Land Ownership

F-1-A—5M—

County Pondera

Farm Checked: Date

By Ken

STATE OF MONTANA
STATE ENGINEERS OFFICE
Water Resources Survey

T 28N R 3W Plat No 31

Photo No 2T-148

Legal Land Owner Sunburst Bio-Chemical Works Address Conrad

Operator Leroy Anderson Address

Water is delivered by:— 1. Private System; 2. Ditch Company; 3. State Project; 4. Federal Project; 5. Irrigation District

App. No. Decree No.	NAME OF APPROPRIATOR TO WHOM DECREED	NAME OF STREAM	Date App. Date Priority	Miner's Inches	In Use	NAME OF DITCH (Water Delivered By)	No.	R/F	Present Irr. Acres	Irrigable Acres
A-316	Sunburst Bio-Chem.Wks.	Dry.Fk.Marias River	3-30-63	160		Cooling & Processing				
		NO IRRIGATION								

NOTE: R—Denotes Regular Irrigation. F—Flood Irrigation.

Adequate Supply: Yes..... No..... Explain.....

Remarks.....

.....River Basin.....

Also in: Plat No..... Twp..... Rge.....	Plat No..... Twp..... Rge.....	Plat No..... Twp..... Rge.....
Plat No..... Twp..... Rge.....	Plat No..... Twp..... Rge.....	Plat No..... Twp..... Rge.....

Information From:
Leroy Anderson

6	5	4	3	2	1
7	8	9	10	11	12
18	17	16	15	14	13
19	20	21	22	23	24
30	29	28	27	26	25
31	32	33	34	35	36

Land Ownership.....

.....

.....

F-1-A--5M--

County Pondera

Farm Checked: Date

By Ken

STATE OF MONTANA
STATE ENGINEERS OFFICE
Water Resources Survey

T 28N R 3W Plat No 31

Photo No. 2T-146

Legal Land Owner A. C. Talmadge Address Conrad

Operator Address

Water is delivered by:— 1. Private System; 2. Ditch Company; 3. State Project; 4. Federal Project; 5. Irrigation District

App. No. Decree No.	NAME OF APPROPRIATOR TO WHOM DECREED	NAME OF STREAM	Date App. Date Priority	Miner's Inches	In Use	NAME OF DITCH (Water Delivered By)	No.	R/F	Present Irr. Acres	Irrigable Acres
	SEN COMPANY				no		2	R	3	

NOTE: R—Denotes Regular Irrigation. F—Flood Irrigation.

Adequate Supply: Yes..... No..... Explain.....

Remarks.....
P.C.C. & R.C. 3 shares

River basin

Also in: Plat No. Twp. Rge.	Plat No. Twp. Rge.	Plat No. Twp. Rge.
Plat No. Twp. Rge.	Plat No. Twp. Rge.	Plat No. Twp. Rge.

Information From:
Field Survey

6	5	4	3	2	1
7	8	9	10	11	12
18	17	16	15	14	13
19	20	21	22	23	24
30	29	28	27	26	25
31	32	33	34	35	36

Land Ownership

F-1-A—5M—

County Pondera

Farm Checked: Date 8-13-63

By Ken

STATE OF MONTANA
STATE ENGINEERS OFFICE
Water Resources Survey

T 28N R 3W Plat No 31

Photo No 2T-146

Legal Land Owner Otto Thielman Address Conrad

Operator same Address

Water is delivered by:— 1. Private System; 2. Ditch Company; 3. State Project; 4. Federal Project; 5. Irrigation District

App. No. Decree No.	NAME OF APPROPRIATOR TO WHOM DECREED	NAME OF STREAM	Date App. Date Priority	Miner's Inches	In Use	NAME OF DITCH (Water Delivered By)	No.	R/F	Present Irr. Acres	Irrigable Acres
	SEE COMPANY				yes	P Canal	2	R	74	

NOTE: R—Denotes Regular Irrigation. F—Flood Irrigation.

Adequate Supply: Yes..... No..... Explain.....

Remarks.....

P.C.C. & R.C. 50 shares

River Basin

Also in: Plat No. Twp. Rge.	Plat No. Twp. Rge.	Plat No. Twp. Rge.
Plat No. Twp. Rge.	Plat No. Twp. Rge.	Plat No. Twp. Rge.

Information From:
Otto Thielman

6	5	4	3	2	1
7	8	9	10	11	12
18	17	16	15	14	13
19	20	21	22	23	24
30	29	28	27	26	25
31	32	33	34	35	36

Land Ownership

F-1-A—5M—

County Pondera

Farm Checked: Date 8-14-63

By Ken

Legal Land Owner H. Triske

Operator same

STATE OF MONTANA
STATE ENGINEERS OFFICE
Water Resources Survey

T. 28N R. 3W Plat No. 31

Photo No. 2T-145

Address

Address

Water is delivered by:— 1. Private System; 2. Ditch Company; 3. State Project; 4. Federal Project; 5. Irrigation District

App. No. Decree No.	NAME OF APPROPRIATOR TO WHOM DECREED	NAME OF STREAM	Date App. Date Priority	Miner's Inches	In Use	NAME OF DITCH (Water Delivered By)	No.	R/F	Present Irr. Acres	Irrigable Acres
393	Herrman W. Kraus	Pondera Coulee	4-1-04	120	no, part					

NOTE: R—Denotes Regular Irrigation. F—Flood Irrigation.

Adequate Supply: Yes..... No..... Explain.....

Remarks.....

River Basin.....

Also in: Plat No.	Twp.	Rge.	Plat No.	Twp.	Rge.	Plat No.	Twp.	Rge.
Plat No.	Twp.	Rge.	Plat No.	Twp.	Rge.	Plat No.	Twp.	Rge.

Information From:

Field Survey

6	5	4	3	2	1
7	8	9	10	11	12
18	17	16	15	14	13
19	20	21	22	23	24
30	29	28	27	26	25
31	32	33	34	35	36

Land Ownership

F-1-A—5M—

County Pondera

Farm Checked: Date 8-1963

By Ken

STATE OF MONTANA
STATE ENGINEERS OFFICE
Water Resources Survey

T 28N R 3W Plat No 31

Photo No 2T-146

Legal Land Owner William Vandenacre Address Conrad

Operator same Address

Water is delivered by:— 1. Private System; (2) Ditch Company; 3. State Project; 4. Federal Project; 5. Irrigation District

App. No. Decree No.	NAME OF APPROPRIATOR TO WHOM DECREED	NAME OF STREAM	Date App. Date Priority	Miner's Inches	In Use	NAME OF DITCH (Water Delivered By)	No.	R/F	Present Irr. Acres	Irrigable Acres
SEE COMPANY					yes	P Canal	2	R	45	

NOTE: R—Denotes Regular Irrigation. F—Flood Irrigation.

Adequate Supply: Yes..... No..... Explain.....

Remarks.....

P.C.C. & R.C. 45 shares

River Basin.....

Also in: Plat No..... Twp..... Rge.....	Plat No..... Twp..... Rge.....	Plat No..... Twp..... Rge.....
Plat No..... Twp..... Rge.....	Plat No..... Twp..... Rge.....	Plat No..... Twp..... Rge.....

Information From:
Wm. Vandenacre

6	5	4	3	2	1
7	8	9	10	11	12
18	17	16	15	14	13
19	20	21	22	23	24
30	29	28	27	26	25
31	32	33	34	35	36

Land Ownership

F-1-A—5M—

County Pondera

Farm Checked: Date 8-13-63

By Ken

STATE OF MONTANA
STATE ENGINEERS OFFICE
Water Resources Survey

T. 28N R. 3W Plat No. 31

Photo No. 2T-146

Legal Land Owner Jennie Vermulm Address Conrad

Operator Otto Thielman Address

Water is delivered by:— 1. Private System; 2. Ditch Company; 3. State Project; 4. Federal Project; 5 Irrigation District

App. No. Decree No.	NAME OF APPROPRIATOR TO WHOM DECREED	NAME OF STREAM	Date App. Date Priority	Miner's Inches	In Use	NAME OF DITCH (Water Delivered By)	No.	R/F	Present Irr. Acres	Irrigable Acres
SEE COMPANY					yes	P Canal	2	R	30	

NOTE: R—Denotes Regular Irrigation. F—Flood Irrigation.

Adequate Supply: Yes..... No..... Explain.....

Remarks.....

P.C.C. & R.C. 105 shares

.....River Basin.....

Also in: Plat No. 32 Twp. 28N Rge. 2W	Plat No..... Twp..... Rge.....	Plat No..... Twp..... Rge.....
Plat No..... Twp..... Rge.....	Plat No..... Twp..... Rge.....	Plat No..... Twp..... Rge.....

Information From:
Otto Thielman



Land Ownership

F-1-A—5M—

County Pondera

Farm Checked: Date 8-16-63

By Ken

STATE OF MONTANA
STATE ENGINEERS OFFICE
Water Resources Survey

T 28N R 3W Plat No. 31

Photo No. 2T-144

Legal Land Owner Floyd & Thora Walston Address Conrad

Operator same Address

Water is delivered by:— 1. Private System; 2. Ditch Company; 3. State Project; 4. Federal Project; 5. Irrigation District

App. No. Decree No.	NAME OF APPROPRIATOR TO WHOM DECREED	NAME OF STREAM	Date App. Date Priority	Miner's Inches	In Use	NAME OF DITCH (Water Delivered By)	No.	R/F	Present Irr. Acres	Irrigable Acres
419	Nels N. Jenson	Railrd. Coulee & Tribs.	9-16-02	400	no					

NOTE: R—Denotes Regular Irrigation. F—Flood Irrigation.

Adequate Supply: Yes..... No..... Explain.....

Remarks.....

.....River Basin.....

Also in: Plat No..... Twp..... Rge.....	Plat No..... Twp..... Rge.....	Plat No..... Twp..... Rge.....
Plat No..... Twp..... Rge.....	Plat No..... Twp..... Rge.....	Plat No..... Twp..... Rge.....

Information From:
Field Survey

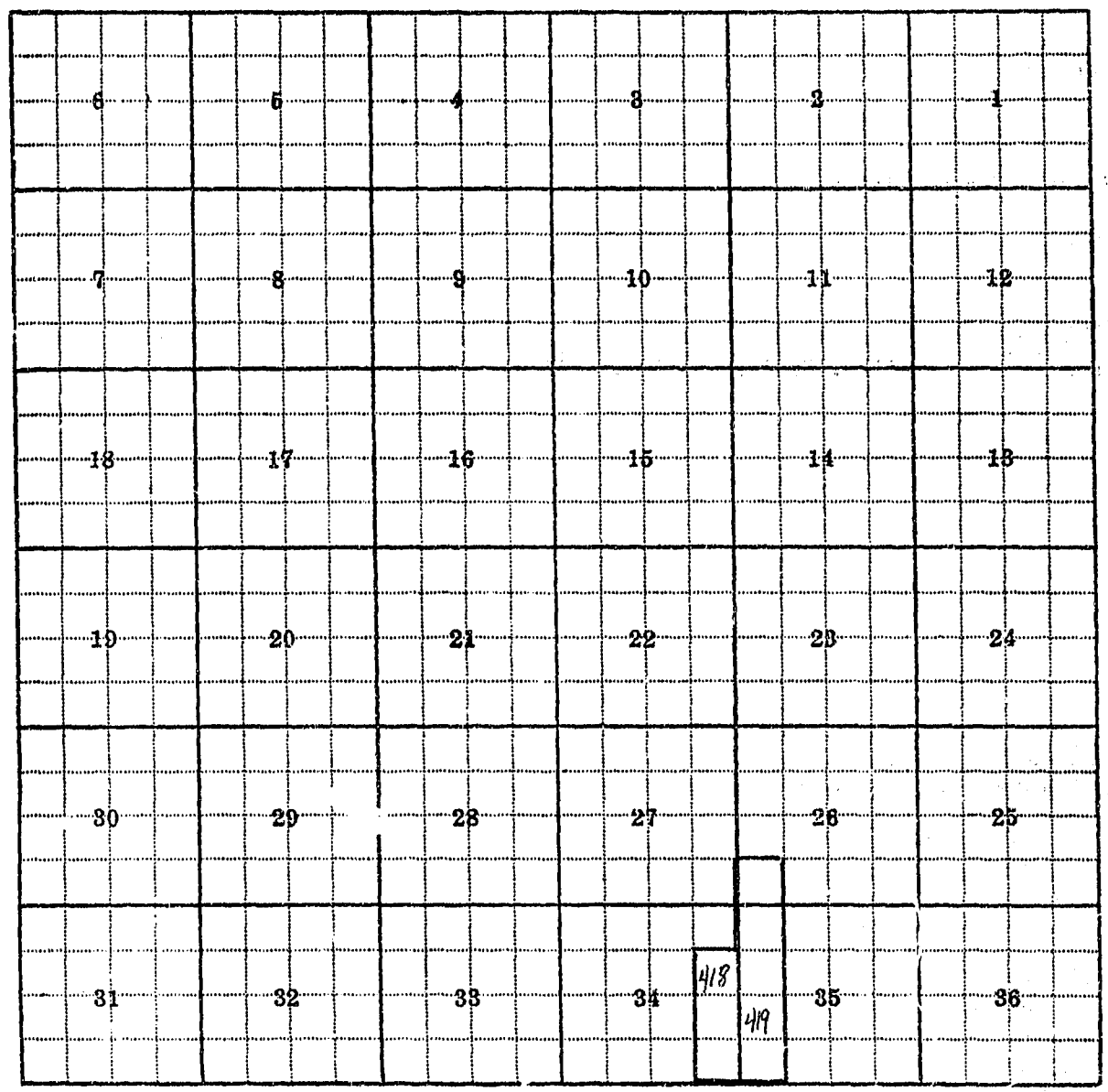

Land Ownership.....

F-1-A.—5M—

County: Pondera

T. 28N R. 3W Plat No. 31

STATE OF MONTANA
STATE ENGINEERS OFFICE
Water Resources Survey

Farm Checked: Date 8-13-63

Photo No. 2T-145

By: Ken

Legal Land Owner: Donald R. & James G. Williams Address: Conrad

Operator: Geo. Williams Address:

Water is delivered by:— 1. Private System; (2) Ditch Company; 3. State Project; 4. Federal Project; 5. Irrigation District

App. No. Decree No.	NAME OF APPROPRIATOR TO WHOM DECREED	NAME OF STREAM	Date App. Date Priority	Miner's Inches	In Use	NAME OF DITCH (Water Delivered By)	No.	R/F	Present Irr. Acres	Irrigable Acres
390	Evan D. Jones	Pondera Coulee	8-16-01	500	no					
392	Evan D. Jones	Pondera Coulee	7-8-07	1,000	no					
SEE COMPANY					yes	P Canal	2	R	317	

NOTE: R—Denotes Regular Irrigation. F—Flood Irrigation.

Adequate Supply: Yes..... No..... Explain.....

Remarks.....
P.C.C. & R.C. 147 shares + 18 shares bought 7-23-63

River Basin.....

Also in: Plat No. Twp. Rge.	Plat No. Twp. Rge.	Plat No. Twp. Rge.
Plat No. Twp. Rge.	Plat No. Twp. Rge.	Plat No. Twp. Rge.

Information From:
Donn Williams

6	5	4	3	2	1
7	8	9	10	11	12
18	17	16	15	14	13
19	20	21	22	23	24
30	29	28	27	26	25
31	32	33	34	35	36

Land Ownership

F-1-A—5M—

County Pondera

Farm Checked: Date

By Ken

STATE OF MONTANA
STATE ENGINEERS OFFICE
Water Resources Survey

T 28N R 3W Plat No 31

Photo No 2T-145

Legal Land Owner Beaulah Wilson Address

Operator Address

Water is delivered by:— 1. Private System; 2. Ditch Company, 3. State Project; 4. Federal Project; 5. Irrigation District

App. No. Decree No.	NAME OF APPROPRIATOR TO WHOM DECREED	NAME OF STREAM	Date App. Date Priority	Miner's Inches	In Use	NAME OF DITCH (Water Delivered By)	No.	R/F	Present Irr. Acres	Irrigable Acres
SEE COMPANY					no		3	R	1	

NOTE: R—Denotes Regular Irrigation. F—Flood Irrigation.

Adequate Supply: Yes..... No..... Explain

Remarks

P.C.C. & R.C. 3 shares

River Basin

Also in: Plat No. Twp. Rge.	Plat No. Twp. Rge.	Plat No. Twp. Rge.
Plat No. Twp. Rge.	Plat No. Twp. Rge.	Plat No. Twp. Rge.

Information From:

Field Survey

6	5	4	3	2	1
7	8	9	10	11	12
18	17	16	15	14	13
19	20	21	22	23	24
30	29	28	27	26	25
31	32	33	34	35	36

Land Ownership.....

F-1-A—5M-

County Pondera

Farm Checked: Date

By Ken

STATE OF MONTANA
STATE ENGINEERS OFFICE
Water Resources Survey

T. 28N R. 3W Plat No. 31

Photo No. 2T-145

Legal Land Owner Bruce Wolverton Address

Operator Address

Water is delivered by:— 1. Private System; 2. Ditch Company; 3. State Project; 4. Federal Project; 5. Irrigation District

App. No. Decree No.	NAME OF APPROPRIATOR TO WHOM DECREED	NAME OF STREAM	Date App. Date Priority	Miner's Inches	In Use	NAME OF DITCH (Water Delivered By)	No.	R/F	Present Irr. Acres	Irrigable Acres
SEE COMPANY					no		2	R	1	

NOTE: R—Denotes Regular Irrigation. F—Flood Irrigation.

Adequate Supply: Yes ..... No ..... Explain

Remarks

P.C.C. & R.C. 5 shares

River Basin

Also in: Plat No. Twp. Rge.	Plat No. Twp. Rge.	Plat No. Twp. Rge.
Plat No. Twp. Rge.	Plat No. Twp. Rge.	Plat No. Twp. Rge.

Information From:

Field Survey

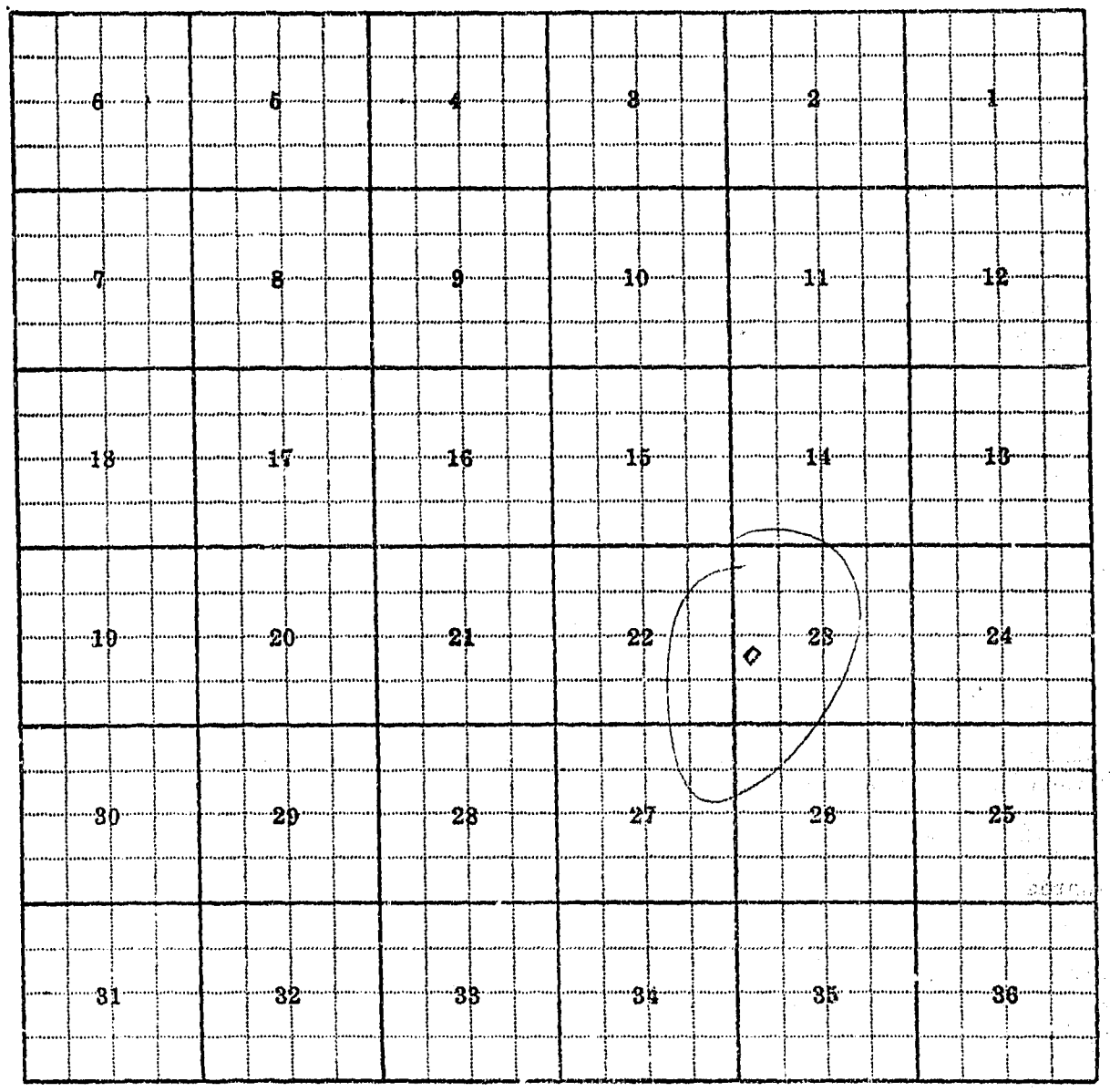

Land Ownership

F-1-A—5M—

County Pondera

Farm Checked: Date

By Ken

Legal Land Owner Robert Wood

Operator

STATE OF MONTANA
STATE ENGINEERS OFFICE
Water Resources Survey

T 28N R 3W Plat No 31

Photo No 3T-~~24~~ 20

Address

Address

Water is delivered by:— 1. Private System; 2. Ditch Company; 3. State Project; 4. Federal Project; 5. Irrigation District

App. No. Decree No.	NAME OF APPROPRIATOR TO WHOM DECREED	NAME OF STREAM	Date App. Date Priority	Miner's Inches	In Use	NAME OF DITCH (Water Delivered By)	No.	R/F	Present Irr. Acres	Irrigable Acres
SEE COMPANY					no		2	R	3	

NOTE: R—Denotes Regular Irrigation. F—Flood Irrigation.

Adequate Supply: Yes..... No..... Explain

Remarks

P.C.C. & R.C. 3 shares used on garden & yard

River Basin

Also in: Plat No..... Twp..... Rge.....	Plat No..... Twp..... Rge.....	Plat No..... Twp..... Rge.....
Plat No..... Twp..... Rge.....	Plat No..... Twp..... Rge.....	Plat No..... Twp..... Rge.....

Information From:

Field Survey

6	5	4	3	2	1
7	8	9	10	11	12
18	17	16	15	14	13
19	20	21	22	23	24
30	29	28	27	26	25
31	32	33	34	35	36

Land Ownership

F-1-A—5M—

County Pondera

Farm Checked; Date 8-12-63

By Ken

STATE OF MONTANA
STATE ENGINEERS OFFICE
Water Resources Survey

T 28N R 3W Plat No. 31

Photo No. 2T-148

Legal Land Owner C. M. Woods Address

Operator Address

Water is delivered by:— 1. Private System; 2. Ditch Company; 3. State Project; 4. Federal Project; 5. Irrigation District

App. No. Decree No.	NAME OF APPROPRIATOR TO WHOM DECREED	NAME OF STREAM	Date App. Date Priority	Miner's Inches	In Use	NAME OF DITCH (Water Delivered By)	No.	R/F	Present Irr. Acres	Irrigable Acres
173	Albert E. Brunson	Little Dry Coulee	2-17-12	200	no					
559	"	Welch Coulee	8-1-17	200	no					

NOTE: R—Denotes Regular Irrigation. F—Flood Irrigation.

Adequate Supply: Yes..... No..... Explain.....

Remarks.....

River Basin.....

Also in: Plat No..... Twp..... Rge.....	Plat No..... Twp..... Rge.....	Plat No..... Twp..... Rge.....
Plat No..... Twp..... Rge.....	Plat No..... Twp..... Rge.....	Plat No..... Twp..... Rge.....

Information From:
Field Survey

	5	4	3	2	1 179 539
7	8	9	10	11	12
18	17	16	15	14	13
19	20	21	22	23	24
30	29	28	27	26	25
31	32	33	34	35	36

Land Ownership

F-1-A—5M—

County Pondera

Farm Checked: Date 7-30-63

By Ken

STATE OF MONTANA
STATE ENGINEERS OFFICE
Water Resources Survey

T 28N R 3W Plat No. 31

Photo No. 3T-20,19

Legal Land Owner Ludwig Wormsbecker Address Conrad

Operator same Address

Water is delivered by:— 1. Private System; (2) Ditch Company; 3. State Project; 4. Federal Project; 5. Irrigation District

App. No. Decree No.	NAME OF APPROPRIATOR TO WHOM DECREED	NAME OF STREAM	Date App. Date Priority	Miner's Inches	In Use	NAME OF DITCH (Water Delivered By)	No.	R/F	Present Irr. Acres	Irrigable Acres
520	William Bevan	Spring Creek	5-28-97	2,000	no,part					
SEE COMPANY					yes	P Canal	2	S	389	

NOTE: R—Denotes Regular Irrigation. F—Flood Irrigation.

Adequate Supply: Yes..... No..... Explain.....

Remarks.....

P.C.C. & R.C. 368 shares

River Basin.....

Also in: Plat No. Twp. Rge.	Plat No. Twp. Rge.	Plat No. Twp. Rge.
Plat No. Twp. Rge.	Plat No. Twp. Rge.	Plat No. Twp. Rge.

Information From:
L. Wormsbecker

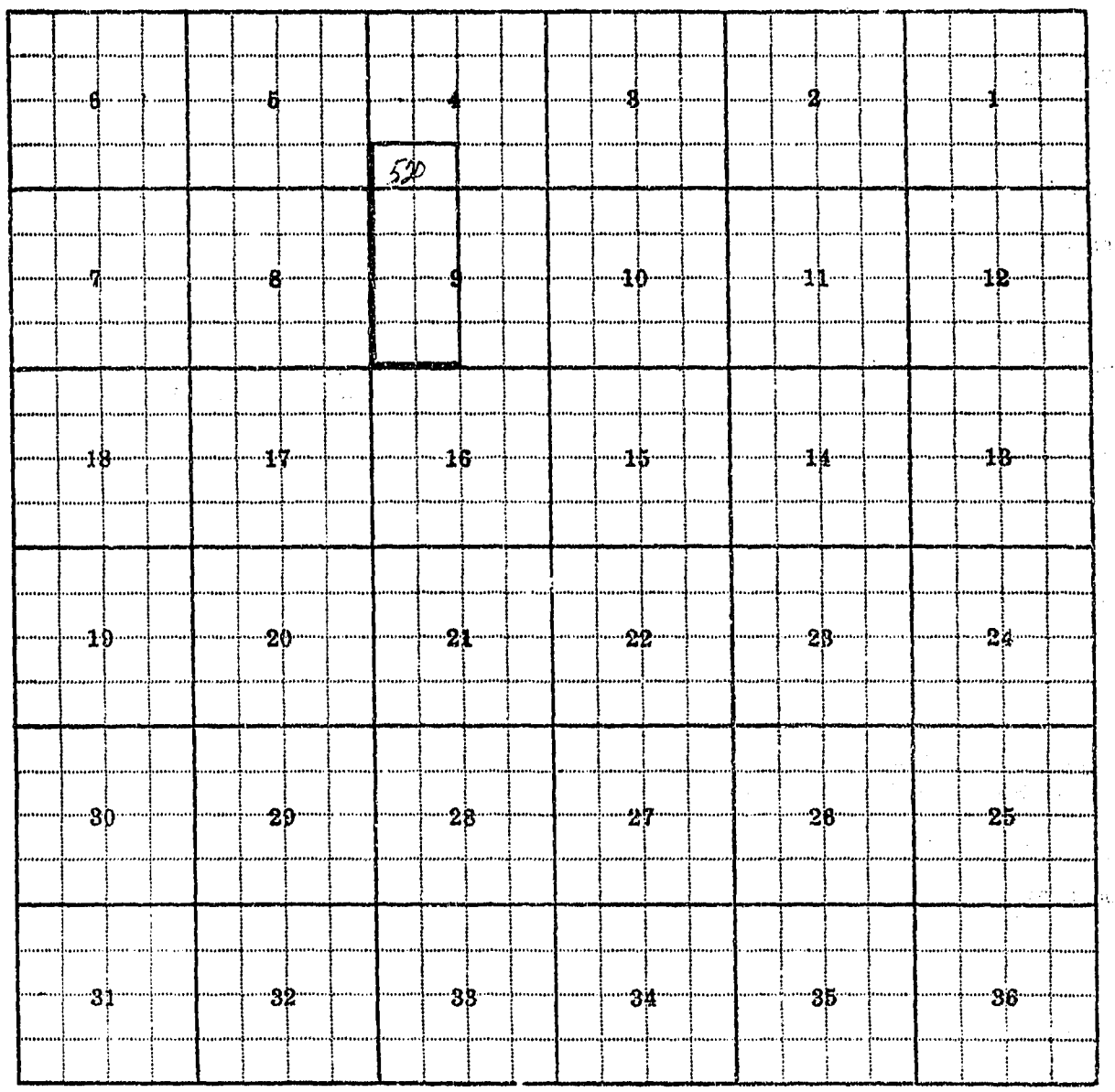

Land Ownership

F-1-A—5M—

County Pondera

Farm Checked: Date 8-16-63

By Ken

STATE OF MONTANA
STATE ENGINEERS OFFICE
Water Resources Survey

T 28N R 3W Plat No. 31

Photo No. 2T-145

Legal Land Owner Patrick E. Wyse Address Conrad

Operator same Address

Water is delivered by:— 1. Private System; (2) Ditch Company; 3. State Project; 4. Federal Project; 5. Irrigation District

App. No. Decree No.	NAME OF APPROPRIATOR TO WHOM DECREED	NAME OF STREAM	Date App. Date Priority	Miner's Inches	In Use	NAME OF DITCH (Water Delivered By)	No.	R/F	Present Irr. Acres	Irrigable Acres
393	Herrman W. Kraus	Pondera Coulee	4-1-04	120	no part					
SEE COMPANY						P Canal	2	R	10	

NOTE: R—Denotes Regular Irrigation. F—Flood Irrigation.

Adequate Supply: Yes..... No..... Explain.....

Remarks P.C.C. & R.C. 10 shares

River Basin

Also in: Plat No. Twp. Rge.	Plat No. Twp. Rge.	Plat No. Twp. Rge.
Plat No. Twp. Rge.	Plat No. Twp. Rge.	Plat No. Twp. Rge.

Information From: Plat Wyse

6	5	4	3	2	1
7	8	9	10	11	12
18	17	16	15	14	13
19	20	21	22	23	24
30	29	28	27	26	25
31	32	33	34	35	36

Land Ownership

F-1-A-5M-

County: Pondera

T 28N R 3W Plat No. 31

STATE OF MONTANA
STATE ENGINEERS OFFICE
Water Resources Survey

Farm Checked: Date 11-14-62, 8-9-63

Photo No. 3T-19,52,51

By: Vaughn

Legal Land Owner: Chas. J. & Anna Yeager & Yeager Land & Livestock Co. Address: 414 Maryland St., Conrad

Operator: Roy DeVries, leasing Address: Conrad

Water is delivered by:— 1. Private System; 2. Ditch Company; 3. State Project; 4. Federal Project; 5. Irrigation District

App. No. Decree No.	NAME OF APPROPRIATOR TO WHOM DECREED	NAME OF STREAM	Date App. Date Priority	Miner's Inches	In Use	NAME OF DITCH (Water Delivered By)	No.	R/F	Present Irr. Acres	Irrigable Acres
520	William Bevan	Spring Creek	5-28-97	2,000	part, stock					
531	Chas. J. Yeager Jr.	Spring Creek	1-10-50	120	stock					
SEE COMPANY					yes	P Canal	2	R	380	

NOTE: R—Denotes Regular Irrigation. F—Flood Irrigation.

Adequate Supply: Yes ..... No ..... Explain .....

Remarks P.C.C. & R.C. 437 shares

S½ NE¼ Sec. 4 } 142
S½ NW¼
N½ SE¼
SE¼ SE¼ Sec. 5 28
NE¼ NE¼ Sec. 8 30
NW¼ NE¼ 15
NE¼ NW¼ 25

River Basin

Also in: Plat No. 20 Twp. 29N Rge. 4W	Plat No. 10 Twp. 30N Rge. 3W	Plat No. ..... Twp. ..... Rge. .....
Plat No. 21 Twp. 29N Rge. 3W	Plat No. 22 Twp. 29N Rge. 3W	Plat No. ..... Twp. ..... Rge. .....

Information From:
Chas. Yeager & Ray DeVries

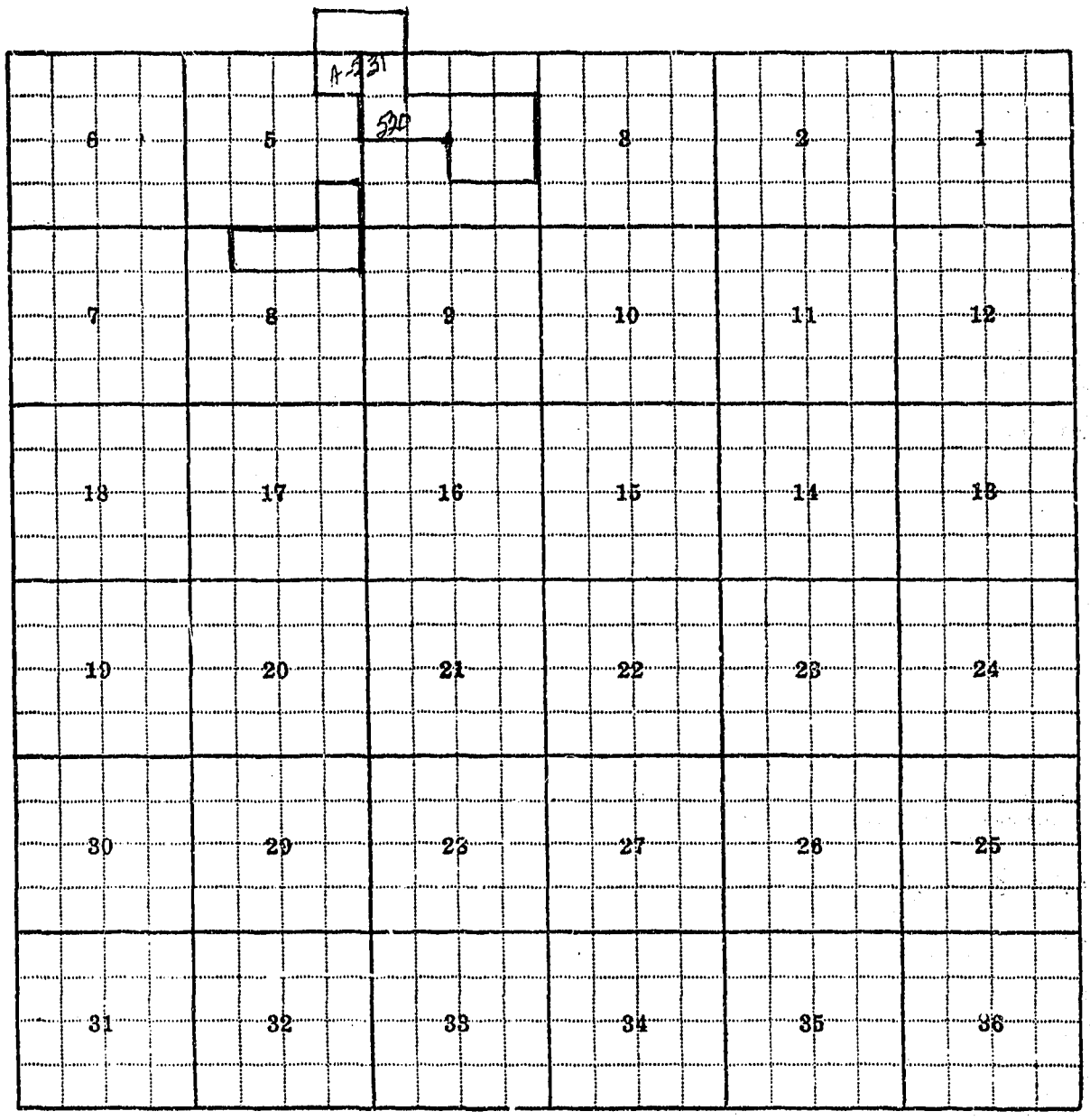

Land Ownership

F-1-A—5M—

County Pondera

STATE OF MONTANA
STATE ENGINEERS OFFICE
Water Resources Survey

T 28N R 31W Plat No. 31

Farm Checked: Date 8-12-63

Photo No. 3T-51

By Ken

Legal Land Owner J. W. Yeager Address

Operator Don Bouma Address Conrad

Water is delivered by:— 1. Private System; 2. Ditch Company; 3. State Project; 4. Federal Project; 5. Irrigation District

App. No. Decree No.	NAME OF APPROPRIATOR TO WHOM DECREED	NAME OF STREAM	Date App. Date Priority	Miner's Inches	In Use	NAME OF DITCH (Water Delivered By)	No.	R/F	Present Irr. Acres	Irrigable Acres
637	Peter D. DeBoer	Spring	11-21-08	120	no					

NOTE: R—Denotes Regular Irrigation. F—Flood Irrigation.

Adequate Supply: Yes..... No..... Explain.....

Remarks.....

.....River Basin.....

Also in: Plat No..... Twp..... Rge.....	Plat No..... Twp..... Rge.....	Plat No..... Twp..... Rge.....
Plat No..... Twp..... Rge.....	Plat No..... Twp..... Rge.....	Plat No..... Twp..... Rge.....

Information From:
Don Bouma

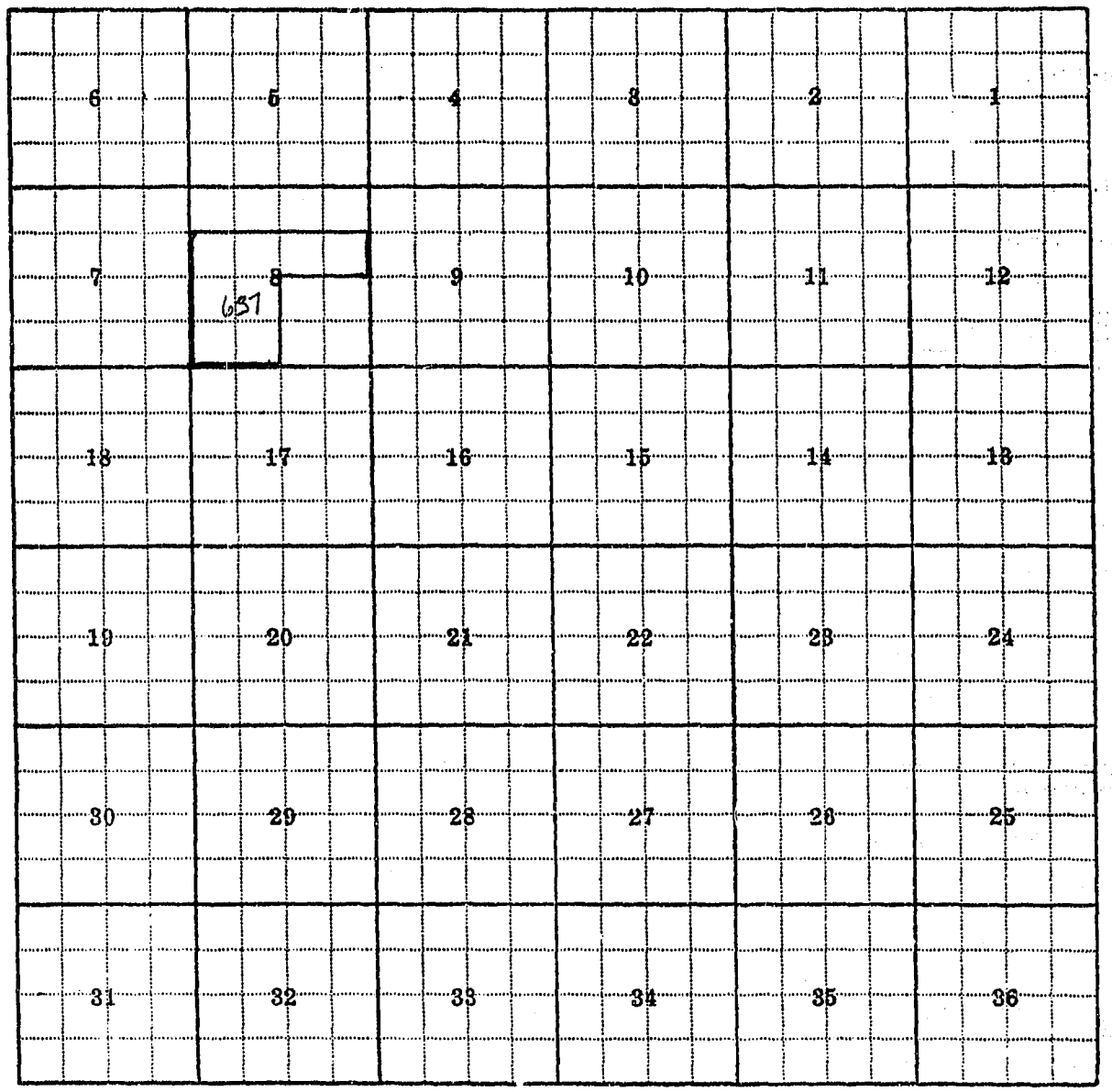

Land Ownership

F-1-A—5M—

County Pondera

Farm Checked: Date 8-16-63

By Ken

STATE OF MONTANA
STATE ENGINEERS OFFICE
Water Resources Survey

T 28N R 3W Plat No. 31

Photo No. 2T-145

Legal Land Owner Ben Zuidema Address

Operator Wm Zuidema Address Conrad

Water is delivered by:— 1. Private System; 2. Ditch Company; 3. State Project; 4. Federal Project; 5. Irrigation District

App. No. Decree No.	NAME OF APPROPRIATOR TO WHOM DECREED	NAME OF STREAM	Date App. Date Priority	Miner's Inches	In Use	NAME OF DITCH (Water Delivered By)	No.	R/F	Present Irr. Acres	Irrigable Acres
SEE COMPANY					yes	P Canal	2	R	4	

NOTE: R—Denotes Regular Irrigation. F—Flood Irrigation.

Adequate Supply: Yes..... No..... Explain.....

Remarks

P.C.C. & R.C. 4 shares

River Basin

Also in: Plat No. Twp. Rge.	Plat No. Twp. Rge.	Plat No. Twp. Rge.
Plat No. Twp. Rge.	Plat No. Twp. Rge.	Plat No. Twp. Rge.

Information From:
Wm. Zuidema

6	5	4	3	2	1
7	8	9	10	11	12
18	17	16	15	14	13
19	20	21	22	23	24
30	29	28	27	26	25
31	32	33	34	35	36

Land Ownership.....

F-1-A—5M—

County: Pondera

T 28N R 2W Plat No. 32

Farm Checked: Date 7-24-63

Photo No. 1T-183,2T-96,98,68,69

By: Ken

STATE OF MONTANA
STATE ENGINEERS OFFICE
Water Resources Survey

Legal Land Owner: Anderson-Lahr Land & Cattle Co. Address:

Operator: John Lahr Address: Conrad

Water is delivered by:— (1) Private System; (2) Ditch Company; 3. State Project; 4. Federal Project; 5. Irrigation District

App. No. Decree No.	NAME OF APPROPRIATOR TO WHOM DECREED	NAME OF STREAM	Date App. Date Priority	Miner's Inches	In Use	NAME OF DITCH (Water Delivered By)	No.	R/F	Present Irr. Acres	Irrigable Acres
A-378	Mary E. Devine	Pondera Coulee	12-10-00	100	yes,pt	Pump	1	R		
409	J. C. White	Pondera Coulee	11-17-10	80	yes	Pump	1	R	75	
SEE COMPANY					yes	P Canal 2	2	R	65	

NOTE: R—Denotes Regular Irrigation. F—Flood Irrigation.

Adequate Supply: Yes..... No..... Explain.....

Remarks..

P.C.C. & R.C. 339 shares

River Basin

Also in: Plat No. 31 Twp. 28N Rge. 3W	Plat No. Twp. Rge.	Plat No. Twp. Rge.
Plat No. Twp. Rge.	Plat No. Twp. Rge.	Plat No. Twp. Rge.

Information From:
Leroy Anderson

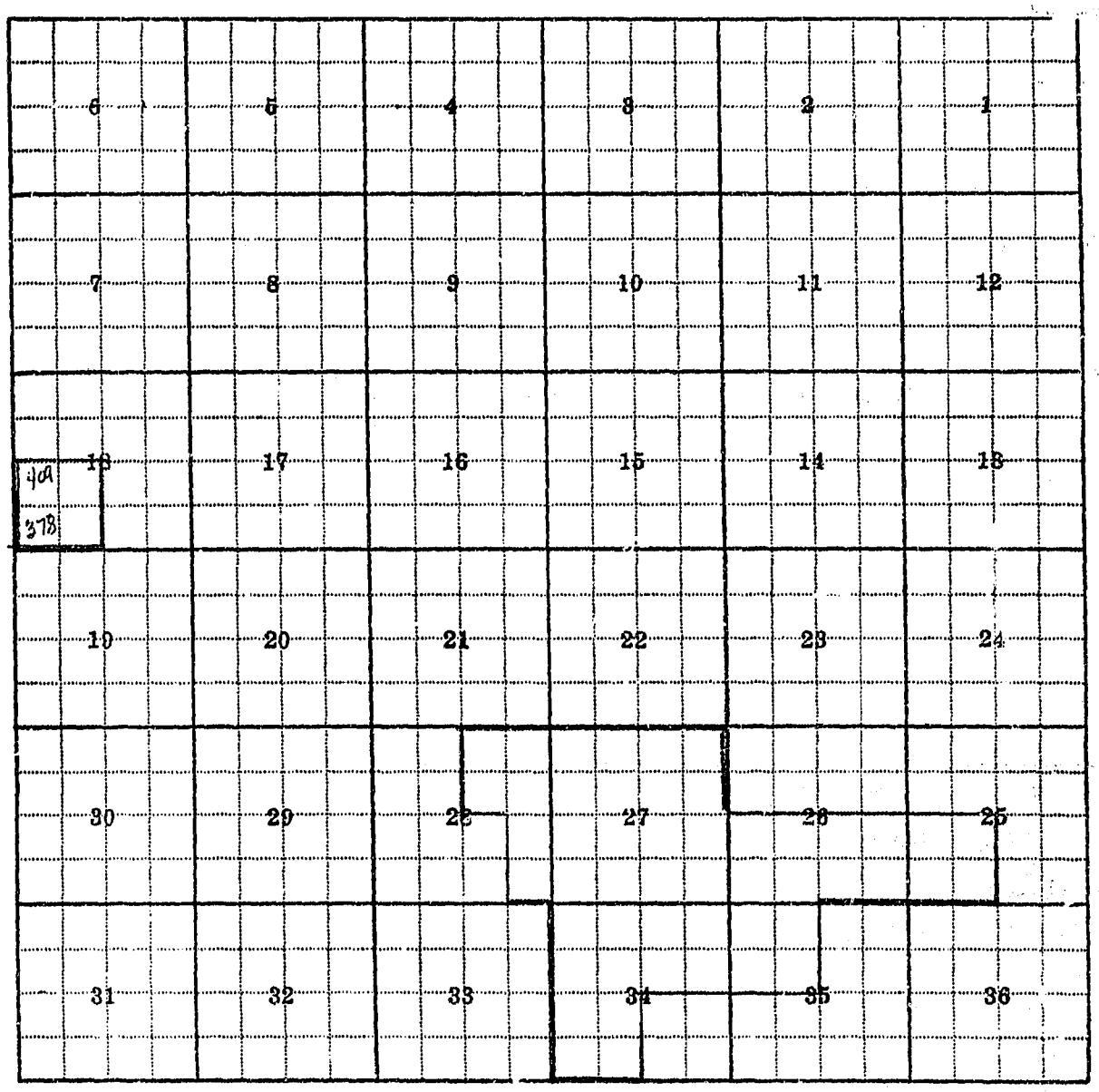

Land Ownership

F-1-A—5M—

County Pondera

Farm Checked: Date 8-20-63

By Ken

STATE OF MONTANA
STATE ENGINEERS OFFICE
Water Resources Survey

T 28N R 2W Plat No. 32

Photo No. 1T-187

Legal Land Owner Fred C. Banka Address Conrad

Operator same Address

Water is delivered by:— 1. Private System; 2. Ditch Company; 3. State Project; 4. Federal Project; 5. Irrigation District

App. No. Decree No.	NAME OF APPROPRIATOR TO WHOM DECREED	NAME OF STREAM	Date App. Date Priority	Miner's Inches	In Use	NAME OF DITCH (Water Delivered By)	No.	R/F	Present Irr. Acres	Irrigable Acres
A-28	Fred C. Banka	Banka Coulee	5-29-62	80	stock					
A-616	Fred C. Banka	Banka Spring	5-29-62	100	stock					
190870	Fred C. Banka	Well NW¼ SE¼ Sec.31	5-29-62	1122gmp	no					

NOTE: R—Denotes Regular Irrigation. F—Flood Irrigation.

Adequate Supply: Yes..... No..... Explain.....

Remarks.....

River Basin.....

Also in: Plat No..... Twp..... Rge.....	Plat No..... Twp..... Rge.....	Plat No..... Twp..... Rge.....
Plat No..... Twp..... Rge.....	Plat No..... Twp..... Rge.....	Plat No..... Twp..... Rge.....

Information From:
Mrs. Fred Banka

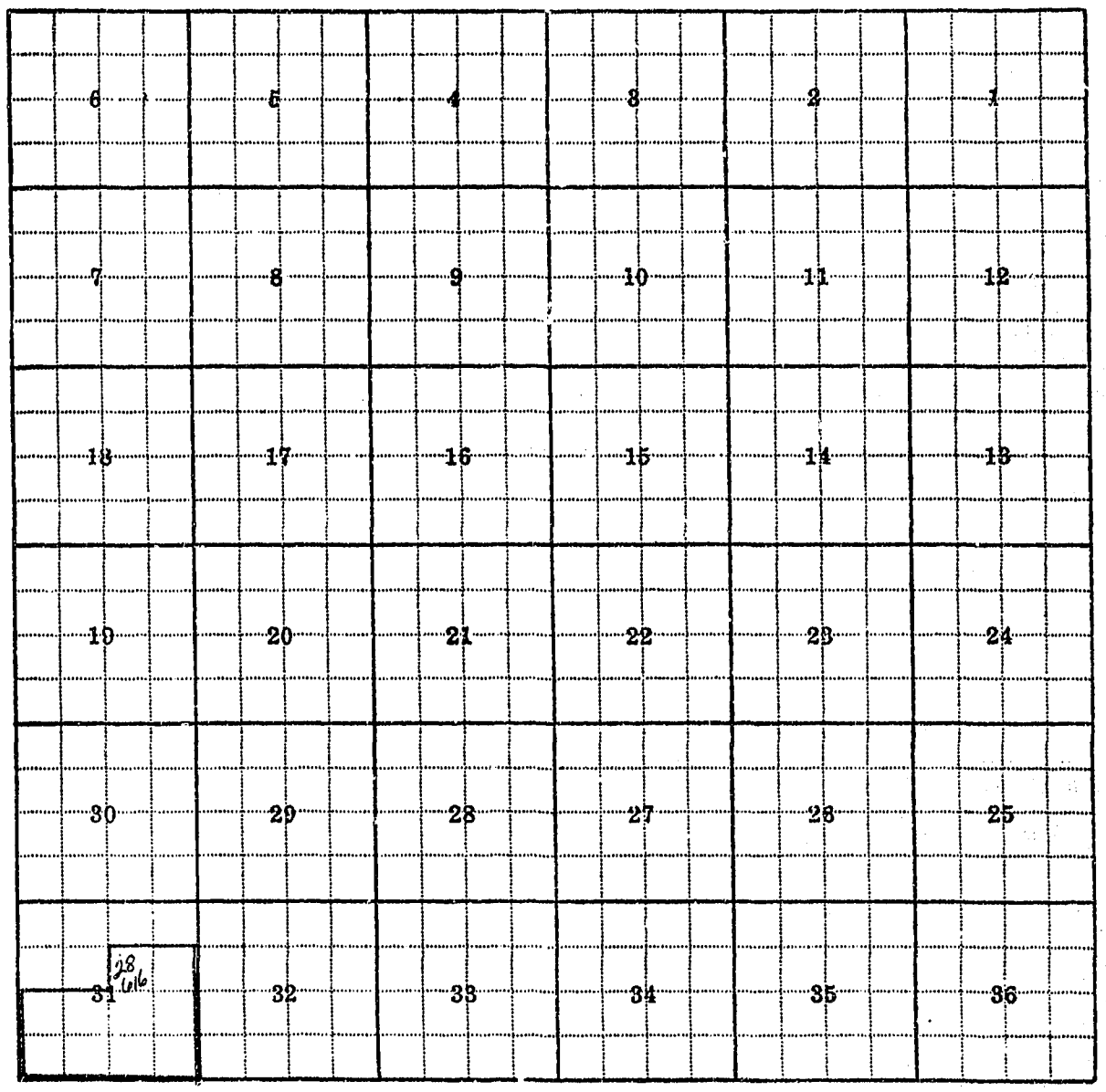

Land Ownership

F-1-A—5M—

County Pondera

Farm Checked: Date 7-8-63

By Ken

STATE OF MONTANA
STATE ENGINEERS OFFICE
Water Resources Survey

T 28N R 2W Plat No 32

Photo No. 2T-67

Legal Land Owner Clayro Bellamy Address Conrad

Operator same Address

Water is delivered by:— 1. Private System; 2. Ditch Company; 3. State Project; 4. Federal Project; 5. Irrigation District

App. No. Decree No.	NAME OF APPROPRIATOR TO WHOM DECREED	NAME OF STREAM	Date App. Date Priority	Miner's Inches	In Use	NAME OF DITCH (Water Delivered By)	No.	R/F	Present Irr. Acres	Irrigable Acres
SEE COMPANY					yes	P Canal	2	R=	7	

NOTE: R—Denotes Regular Irrigation. F—Flood Irrigation.

Adequate Supply: Yes..... No..... Explain.....

Remarks.....
P.C.C. & R.C. 7 shares

River Basin

Also in: Plat No..... Twp..... Rge.....	Plat No..... Twp..... Rge.....	Plat No..... Twp..... Rge.....
Plat No..... Twp..... Rge.....	Plat No..... Twp..... Rge.....	Plat No..... Twp..... Rge.....

Information From:
Clayro Bellamy



Land Ownership

F-1-A—5M—

County Pondera

Farm Checked: Date 7-30-63

By Ken

STATE OF MONTANA
STATE ENGINEERS OFFICE
Water Resources Survey

T 28N R 2W Plat No. 32

Photo No. 1T-185

Legal Land Owner Peter Bokma Address

Operator Howard England, buying Address

Water is delivered by:— 1. Private System; (2) Ditch Company; 3. State Project; 4. Federal Project; 5. Irrigation District

App. No. Decree No.	NAME OF APPROPRIATOR TO WHOM DECREED	NAME OF STREAM	Date App. Date Priority	Miner's Inches	In Use	NAME OF DITCH (Water Delivered By)	No.	R/F	Present Irr. Acres	Irrigable Acres
A-390	Evan D. Jones	Pondera Coulee & Waste	8-16-01	500	no					
SEE COMPANY					yes	P Canal	2	R	28	

NOTE: R—Denotes Regular Irrigation. F—Flood Irrigation.

Adequate Supply: Yes ..... No ..... Explain

Remarks

P.C.C. & R.C. 85 shares Howard England, 45 in this township
Not irrigationg because of too much alkali in ground

River Basin

Also in:								
Plat No. 31	Twp 28N	Rge 3W	Plat No.	Twp.	Rge.	Plat No.	Twp.	Rge.
Plat No.	Twp.	Rge.	Plat No.	Twp.	Rge.	Plat No.	Twp.	Rge.

Information From:
Howard England

6	5	4	3	2	1
7	8	9	10	11	12
18	17	16	15	14	13
19	20	21	22	23	24
30	29	28	27	26	25
31	32	33	34	35	36

Land Ownership

F-1-A—5M—

County: Pondera

T. 28N R. 2W Plat No. 32

Farm Checked: Date 7-11-63

Photo No. 1T-183

By: Ken

STATE OF MONTANA
STATE ENGINEERS OFFICE
Water Resources Survey

Legal Land Owner: Q. R. & Alvina Buffington Address: Conrad

Operator: same Address:

Water is delivered by:— 1. Private System; (2) Ditch Company; 3. State Project; 4. Federal Project; 5. Irrigation District

App. No. Decree No.	NAME OF APPROPRIATOR TO WHOM DECREED	NAME OF STREAM	Date App. Date Priority	Miner's Inches	In Use	NAME OF DITCH (Water Delivered By)	No.	R/F	Present Irr. Acres	Irrigable Acres
SEE COMPANY					yes	P Canal	2	R	145	

NOTE: R—Denotes Regular Irrigation. F—Flood Irrigation.

Adequate Supply: Yes..... No..... Explain.....

Remarks

P.C.C. & R.C. 150 shares

River Basin

Also in: Plat No. Twp. Rge.	Plat No. Twp. Rge.	Plat No. Twp. Rge.
Plat No. Twp. Rge.	Plat No. Twp. Rge.	Plat No. Twp. Rge.

Information From:
Q. R. BUFFINGTON

6	5	4	3	2	1
7	8	9	10	11	12
18	17	16	15	14	13
19	20	21	22	23	24
30	29	28	27	26	25
31	32	33	34	35	36

Land Ownership.....

F-1-A—5M—

County: Pondera

T. 28N R. 2W Plat No. 32

Farm Checked: Date 7-22-63

Photo No. 2T-100

By: Ken

STATE OF MONTANA
STATE ENGINEERS OFFICE
Water Resources Survey

Legal Land Owner: Alice Conrad Address:

Operator: Charles Mills Address: Conrad

Water is delivered by:— 1. Private System; 2. Ditch Company; 3. State Project; 4. Federal Project; 5. Irrigation District

App. No. Decree No.	NAME OF APPROPRIATOR TO WHOM DECREED	NAME OF STREAM	Date App. Date Priority	Miner's Inches	In Use	NAME OF DITCH (Water Delivered By)	No.	R/F	Present Irr. Acres	Irrigable Acres
SEE COMPANY					yes	P Canal	2	R	71	

NOTE: R—Denotes Regular Irrigation. F—Flood Irrigation.

Adequate Supply: Yes..... No..... Explain.....

Remarks: P.C.C. & R.C. 72 shares

River Basin

Also in: Plat No. Twp. Rge.	Plat No. Twp. Rge.	Plat No. Twp. Rge.
Plat No. Twp. Rge.	Plat No. Twp. Rge.	Plat No. Twp. Rge.

Information From: Charles Mills

6	5	4	3	2	1
7	8	9	10	11	12
18	17	16	15	14	13
19	20	21	22	23	24
30	29	28	27	26	25
31	32	33	34	35	36

Land Ownership

F-1-A--SM--

County Pondera

Farm Checked: Date 7-22-63

By Ken

Legal Land Owner Henry Corry Address

Operator E. F. Moritz Address Conrad

STATE OF MONTANA
STATE ENGINEERS OFFICE
Water Resources Survey

T 28N R 2W Plat No. 32

Photo No. 1T-183

Water is delivered by:-- 1. Private System; 2. Ditch Company; 3. State Project; 4. Federal Project; 5. Irrigation District

App. No. Decree No.	NAME OF APPROPRIATOR TO WHOM DECREED	NAME OF STREAM	Date App. Date Priority	Miner's Inches	In Use	NAME OF DITCH (Water Delivered By)	No.	R/F	Present Irr. Acres	Irrigable Acres
A-378	Mary E. Devine	Pondera Coulee	12-10-00	100	yes,pt	Devine Dt. & Spr.	1	R	35	

NOTE: R—Denotes Regular Irrigation. F—Flood Irrigation.

Adequate Supply: Yes..... No..... Explain.....

Remarks

A-378 belongs to E. F. Moritz

Moritz used part of a private water right on this land

River Basin

Also in: Plat No. Twp. Rge.	Plat No. Twp. Rge.	Plat No. Twp. Rge.
Plat No. Twp. Rge.	Plat No. Twp. Rge.	Plat No. Twp. Rge.

Information From:
E. F. Moritz

6	5	4	3	2	1
7	8	9	10	11	12
18	17	16	15	14	13
19	20	21	22	23	24
30	29	28	27	26	25
31	32	33	34	35	36

Land Ownership

F-1-A-5M—

County Pondera

Farm Checked: Date 7-8-63

By Ken

STATE OF MONTANA
STATE ENGINEERS OFFICE
Water Resources Survey

T 28N R 2W Plat No. 32

Photo No. 2T-66

Legal Land Owner Arutur & Agatha DeVries Address Conrad

Operator same Address

Water is delivered by:— 1. Private System; (2) Ditch Company; 3. State Project; 4. Federal Project; 5. Irrigation District

App. No. Decree No.	NAME OF APPROPRIATOR TO WHOM DECREED	NAME OF STREAM	Date App. Date Priority	Miner's Inches	In Use	NAME OF DITCH (Water Delivered By)	No.	R/F	Present Irr. Acres	Irrigable Acres
A-217	John F. Ferguson	Ferguson Coulee	8-27-06	200	no					
SEE COMPANY					yes	F Canal	2	R	180	

NOTE: R—Denotes Regular Irrigation. F—Flood Irrigation.

Adequate Supply: Yes..... No..... Explain.....

Remarks P.C.C. & R.C. 160 shares

River Basin

Also in: Plat No. Twp. Rge.	Plat No. Twp. Rge.	Plat No. Twp. Rge.
Plat No. Twp. Rge.	Plat No. Twp. Rge.	Plat No. Twp. Rge.

Information From:

Arthur DeVries

6	5	4	3	2	1
7	8	9	10	11	12
18	17	16	15	14	13 217
19	20	21	22	23	24
30	29	28	27	26	25
31	32	33	34	35	36

Land Ownership.....

F-1-A—5M—

County. Pondera

Farm Checked: Date 7-10-63

By Ken

STATE OF MONTANA
STATE ENGINEERS OFFICE
Water Resources Survey

T 28N R 2W Plat No. 32

Photo No. 1T-181, 183

Legal Land Owner Jennie DeVries (Richard deceased) Address

Operator Robert DeVries Address Conrad

Water is delivered by:— 1. Private System; (2.) Ditch Company; 3. State Project; 4. Federal Project; 5. Irrigation District

App. No. Decree No.	NAME OF APPROPRIATOR TO WHOM DECREED	NAME OF STREAM	Date App. Date Priority	Miner's Inches	In Use	NAME OF DITCH (Water Delivered By)	No.	R/F	Present Irr. Acres	Irrigable Acres
A-301	Ed, Nancy, Sarah Hughes	Dry Fk. Marias River	7-21-92	600	no, part					
A-535	Ernest V. Hooper	Spring Coulee	4-15-97	400	no, part					
SEE COMPANY					yes	P-6 Canal	2	R	340	
Use		Reservoir, waste			yes	DeVries	1	F	51	

NOTE: R—Denotes Regular Irrigation. F—Flood Irrigation.

Adequate Supply: Yes..... No..... Explain.....

Remarks

P.C.C. & R.C. 296 shares

River Basin

Also in: Plat No. Twp. Rge.	Plat No. Twp. Rge.	Plat No. Twp. Rge.
Plat No. Twp. Rge.	Plat No. Twp. Rge.	Plat No. Twp. Rge.

Information From:

Robert DeVrise

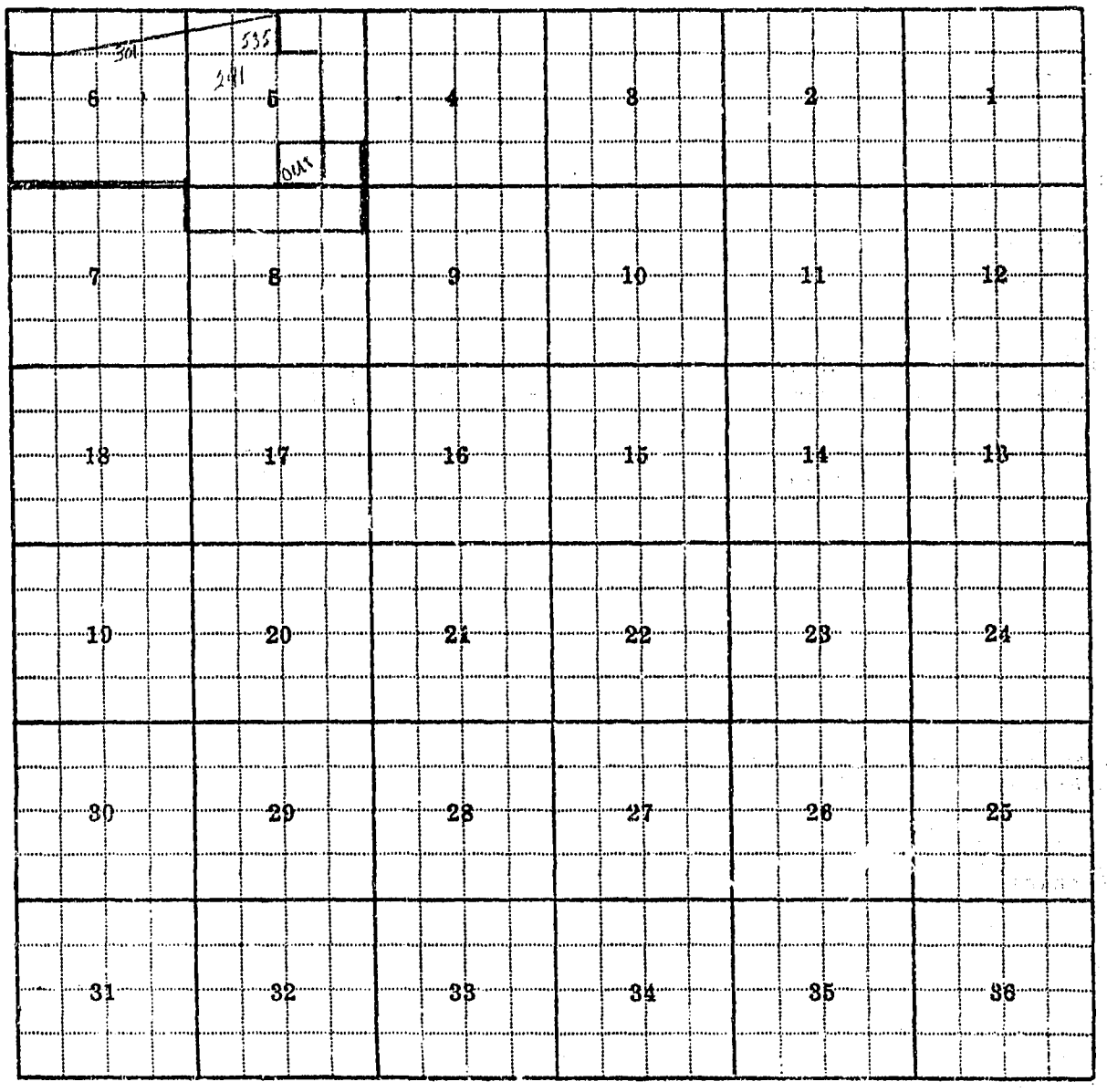

Land Ownership.....

F-1-A—5M—

County Pondera

Farm Checked: Date 7-10-63

By Ken

STATE OF MONTANA
STATE ENGINEERS OFFICE
Water Resources Survey

T 28N R 2W Plat No. 32

Photo No. 2T-100,102

Legal Land Owner Perry G & Ethel E. Dillman Address Conrad

Operator same Address

Water is delivered by:— 1. Private System; (2) Ditch Company; 3. State Project; 4. Federal Project; 5. Irrigation District

App. No. Decree No.	NAME OF APPROPRIATOR TO WHOM DECREED	NAME OF STREAM	Date App. Date Priority	Miner's Inches	In Use	NAME OF DITCH (Water Delivered By)	No.	R/F	Present Irr. Acres	Irrigable Acres
SEE COMPANY					yes	P-6 Canal	2	R	210	

NOTE: R—Denotes Regular Irrigation. F—Flood Irrigation.

Adequate Supply: Yes..... No..... Explain.....

Remarks

P.C.C. & R.C. 192.4 shares

River Basin

Also in. Plat No.	Twp.	Rge.	Plat No.	Twp.	Rge.	Plat No.	Twp.	Rge.
Plat No.	Twp.	Rge.	Plat No.	Twp.	Rge.	Plat No.	Twp.	Rge.

Information From:
Perry Dillman

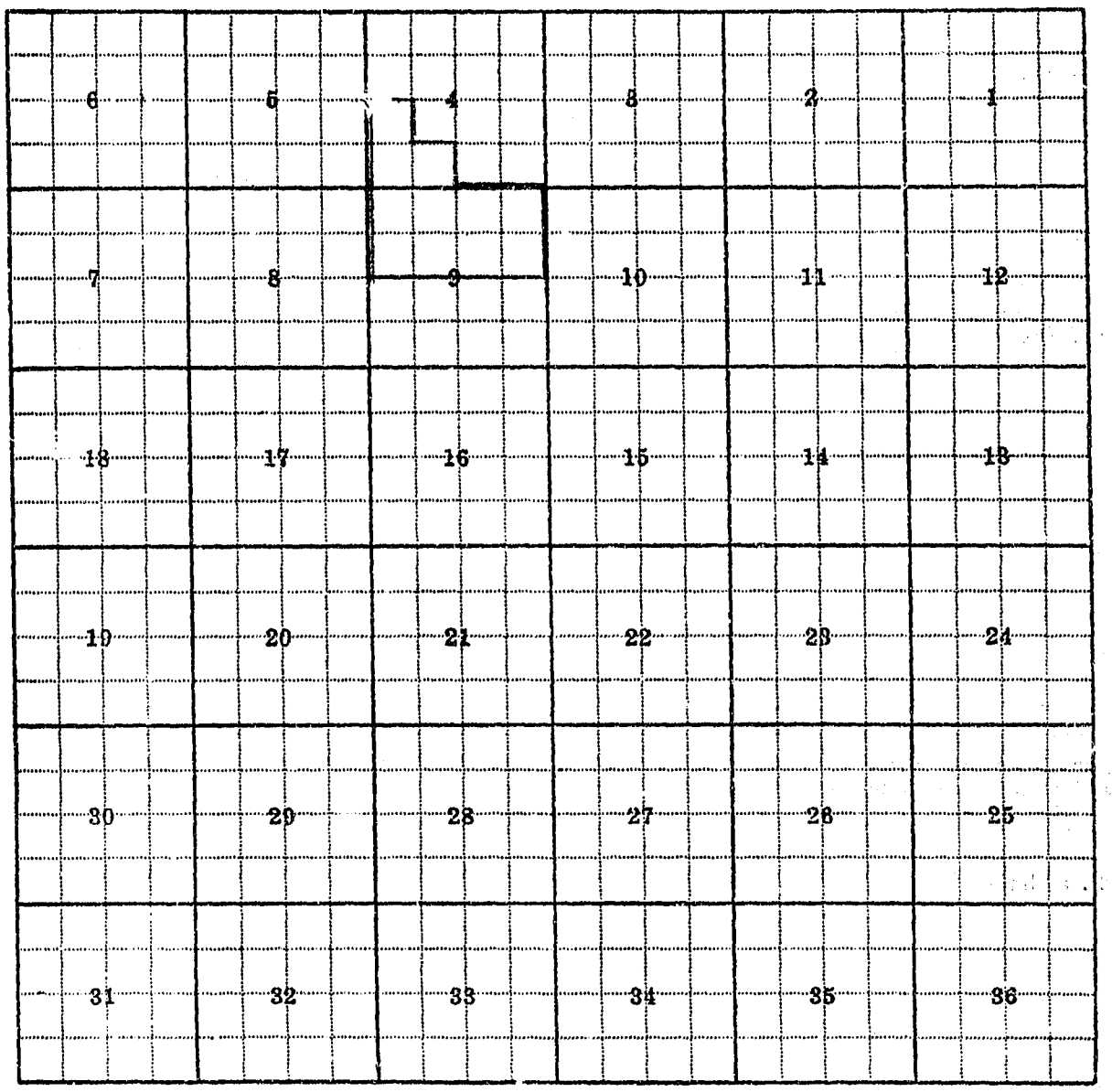

Land Ownership

F-1-A--5M--

County Pondera

Farm Checked: Date 7-11-63

By Ken

Legal Land Owner Robert Elings

Operator same

STATE OF MONTANA
STATE ENGINEERS OFFICE
Water Resources Survey

T 28N R 2W Plat No. 32

Photo No. 1T-183

Address Conrad

Address

Water is delivered by:— 1. Private System; 2. Ditch Company; 3. State Project; 4. Federal Project; 5. Irrigation District

App. No. Decree No.	NAME OF APPROPRIATOR TO WHOM DECREED	NAME OF STREAM	Date App. Date Priority	Miner's Inches	In Use	NAME OF DITCH (Water Delivered By)	No.	R/F	Present Irr. Acres	Irrigable Acres
A-379	John James Devine	Pondera Coulee	12-10-00	100	yes,pt	Devine	1	R	54	
SEE COMPANY					yes	P Canal	2	R	235	

NOTE: R—Denotes Regular Irrigation. F—Flood Irrigation.

Adequate Supply: Yes..... No..... Explain.....

Remarks

P.C.C. & R.C. 238 shares

River Basin

Also in: Plat No. Twp. Rge.	Plat No. Twp. Rge.	Plat No. Twp. Rge.
Plat No. Twp. Rge.	Plat No. Twp. Rge.	Plat No. Twp. Rge.

Information From:
Robert Elings

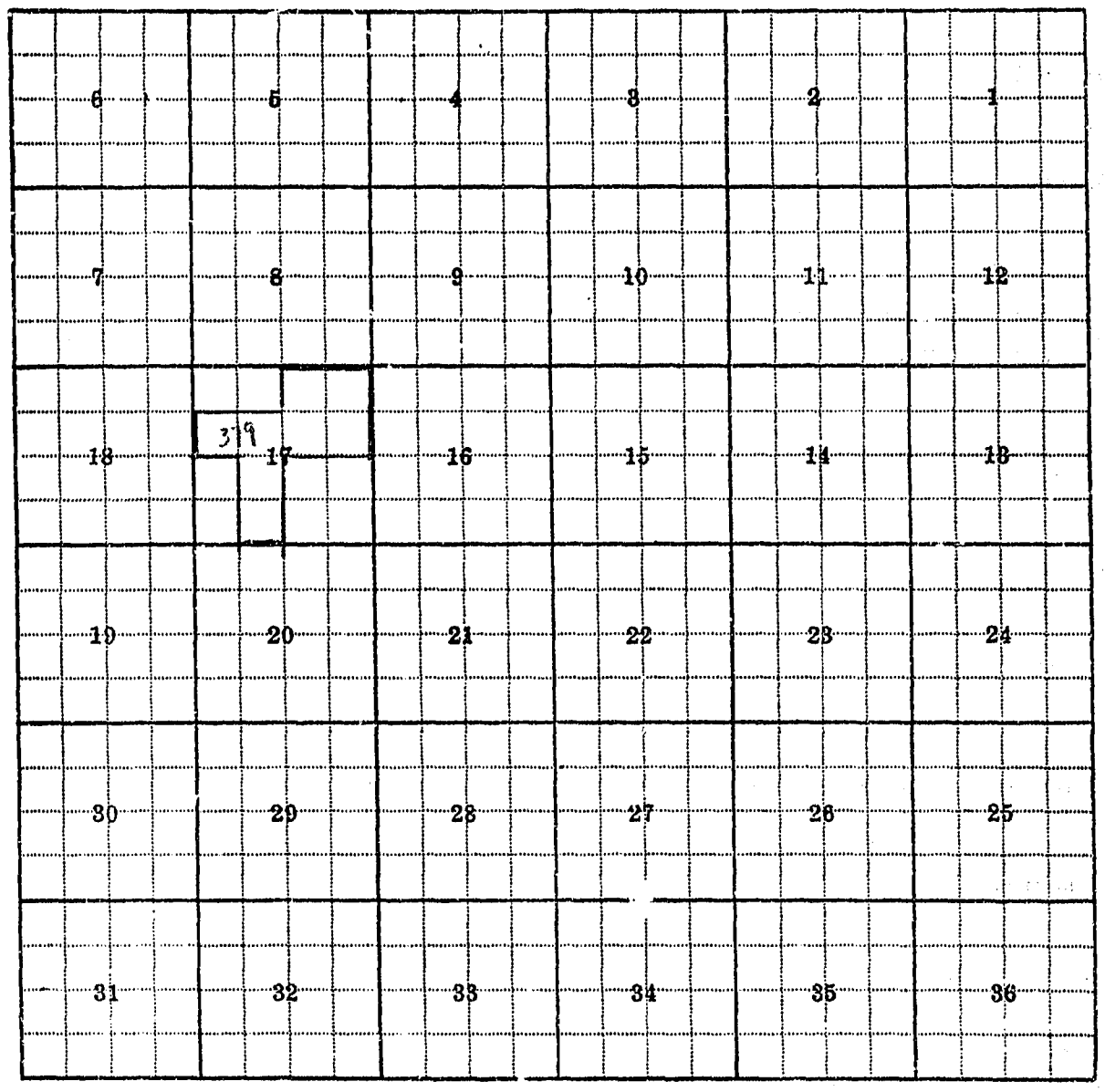

Land Ownership

F-1-A—5M—

County Pondera

Farm Checked: Date Pete

By 10-22-62

STATE OF MONTANA
STATE ENGINEERS OFFICE
Water Resources Survey

T 28N R 2W Plat No 32

Photo No 1T-181

Legal Land Owner Everett C. & Helen L. Elliott Address 309 S. Deleware, Conrad

Operator same Address

Water is delivered by:— 1. Private System; 2. Ditch Company; 3. State Project; 4. Federal Project; 5. Irrigation District

App. No. Decree No.	NAME OF APPROPRIATOR TO WHOM DECREED	NAME OF STREAM	Date App. Date Priority	Miner's Inches	In Use	NAME OF DITCH (Water Delivered By)	No.	R/F	Present Irr. Acres	Irrigable Acres
A-301	Ed & Nancy,Sarah,Hughes	Dry Fk.Marias River	7-21-92	600	no,part					
A-535	Ernest V. Hooper	Spring Coulee	4-15-97	400	no,part					

NOTE: R—Denotes Regular Irrigation. F—Flood Irrigation.

Adequate Supply: Yes..... No..... Explain.....

Remarks.....

River Basin.....

Also in: Plat No..... Twp..... Rge.....	Plat No..... Twp..... Rge.....	Plat No..... Twp..... Rge.....
Plat No..... Twp..... Rge.....	Plat No..... Twp..... Rge.....	Plat No..... Twp..... Rge.....

Information From:
Evretet Elliott

6	5	4	3	2	1
7	8	9	10	11	12
18	17	16	15	14	13
19	20	21	22	23	24
30	29	28	27	26	25
31	32	33	34	35	36

Land Ownership