F-1-A—5M—

County Pondera

Farm Checked: Date 10-9-62

By Pete

**STATE OF MONTANA**
**STATE ENGINEERS OFFICE**
**Water Resources Survey**

T 29N R 2W Plat No. 22

Photo No. 2T-59, 61, 62

Legal Land Owner Thomas & Genevieve McCracken Address Conrad

Operator same Address

Water is delivered by:— 1. Private System; 2. Ditch Company; 3. State Project; 4. Federal Project; 5. Irrigation District

| App. No. Decree No. | NAME OF APPROPRIATOR TO WHOM DECREED | NAME OF STREAM | Date App. Date Priority | Miner's Inches | In Use | NAME OF DITCH (Water Delivered By) | No. | R/F | Present Irr. Acres | Irrigable Acres |
|---|---|---|---|---|---|---|---|---|---|---|
| A-240 | John A. & Knute K. | | | | | | | | | |
| | Bokken | Fowler Coulee | 4-5-09 | 800 | no | proposed use as developed | | | | |
| A-630 | Conrad Mercantile Inc. | Russell Spring | 11-18-29 | 400 | stock | | | | | |
| SEE COMPANY | | | | | yes | E Can. & D.Fk.Marias | 2 | | 226 | |

**NOTE: R—Denotes Regular Irrigation. F—Flood Irrigation.**

Adequate Supply: Yes..... No..... Explain.....

Remarks P.C.C. & R.C. 350 shares, 310 on this property

| | Sec. | | | |
|---|---|---|---|---|
| SE¼ | 13 | 28N | 3W | 150 |
| N½ | 18 | 29N | 1W | 48 |
| ⅓ NW¼ | | | | 30 |
| SE¼ | 13 | | 2W | 72 |
| S½ NE¼ | | | | 20 |
| NE¼ NE¼ | | | | 10 |
| N½ NE¼ | 24 | | | 20 |

240--plans to use water later, maybe next year in land on Sec. 18, 29N, 1W.

River Basin

| Also in: | | | | | | |
|---|---|---|---|---|---|---|
| Plat No. 23 | Twp. 29N | Rge. 1W | Plat No. | Twp. | Rge. | Plat No. Twp. Rge. |
| Plat No. 31 | Twp. 28N | Rge. 3W | Plat No. | Twp. | Rge. | Plat No. Twp. Rge. |

Information From: Thos. McCracken

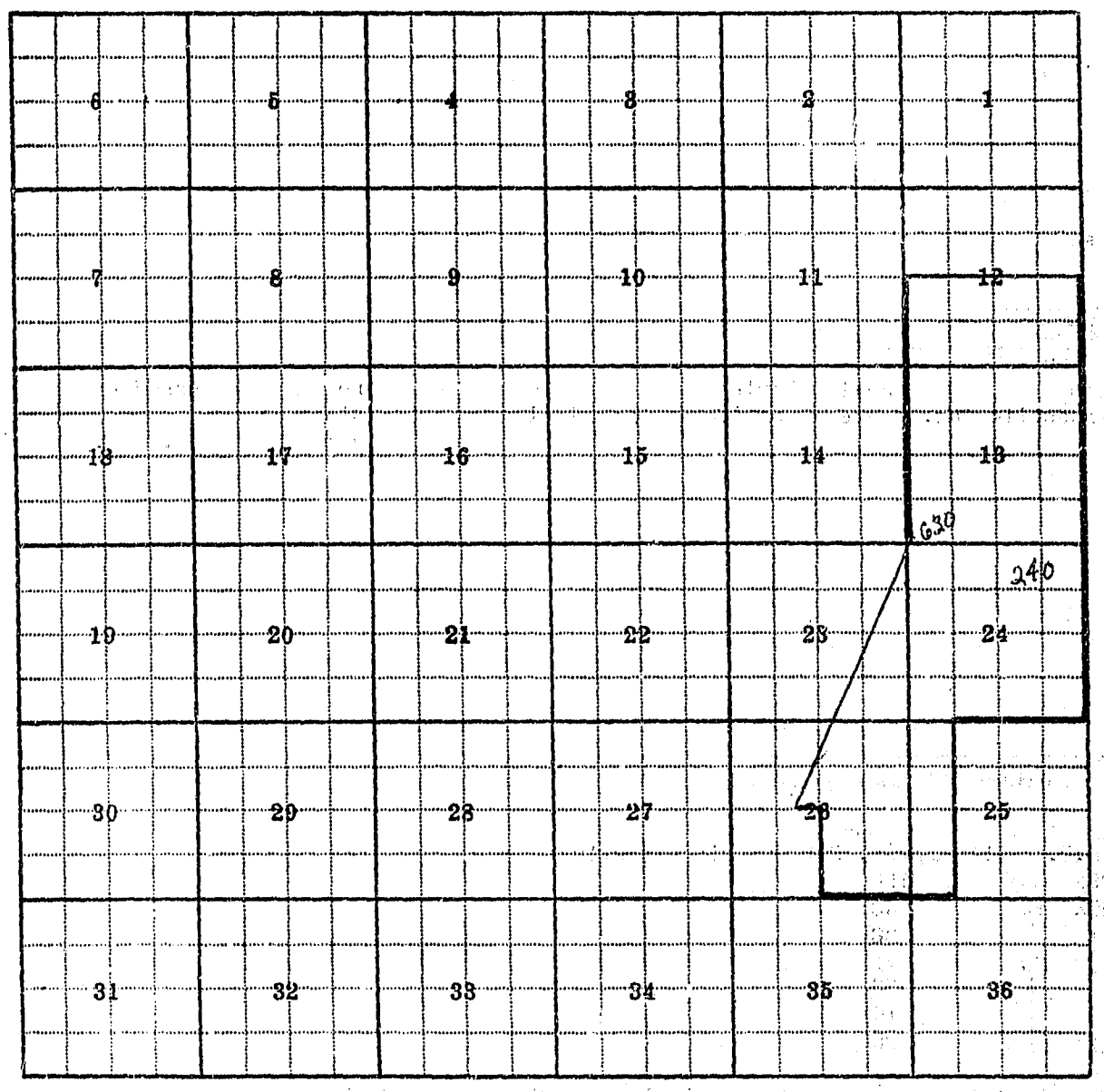


**Land Ownership**

F-1-A—5M—

County Pondera

Farm Checked: Date 10-22-62 & 7-12-63

By Pete

STATE OF MONTANA
STATE ENGINEERS OFFICE
Water Resources Survey

T 29N R 2W Plat No. 22

Photo No. 2T-63

Legal Land Owner Montana, State of C/O Nick Letz Address

Operator Nick Letz Address Conrad

Water is delivered by:— 1. Private System; 2. Ditch Company; 3. State Project; 4. Federal Project; 5. Irrigation District

| App. No. Decree No. | NAME OF APPROPRIATOR TO WHOM DECREED | NAME OF STREAM | Date App. Date Priority | Miner's Inches | In Use | NAME OF DITCH (Water Delivered By) | No. | R/F | Present Irr. Acres | Irrigable Acres |
|---|---|---|---|---|---|---|---|---|---|---|
| SEE COMPANY | | | | | yes | P-6 | 2 | R | 39 | |

NOTE: R—Denotes Regular Irrigation. F—Flood Irrigation.

Adequate Supply: Yes..... No..... Explain.....

Remarks This water is for land in Section 25; ditch too slow and soil sandy water is being used on State land until such time as ditch is repaired.

River Basin

| Also in: Plat No. Twp. Rge. | Plat No. Twp. Rge. | Plat No. Twp. Rge. |
|---|---|---|
| Plat No. Twp. Rge. | Plat No. Twp. Rge. | Plat No. Twp. Rge. |

Information From:
Nick Letz

| | | | | | |
|---|---|---|---|---|---|
| 6 | 5 | 4 | 3 | 2 | 1 |
| 7 | 8 | 9 | 10 | 11 | 12 |
| 18 | 17 | 16 | 15 | 14 | 13 |
| 19 | 20 | 21 | 22 | 23 | 24 |
| 30 | 29 | 28 | 27 | 26 | 25 |
| 31 | 32 | 33 | 34 | 35 | 36 |

227

**Land Ownership**

F-1-A—5M—

County Pondera

Farm Checked: Date 11-9-62 & 7-12-63

By Pete

**STATE OF MONTANA**
**STATE ENGINEERS OFFICE**
**Water Resources Survey**

T. 29N R. 2W Plat No. 22

Photo No. 2T-127, 104

Legal Land Owner Eugene F. Moore Address Conrad

Operator same Address

Water is delivered by:— 1. Private System; 2. Ditch Company; 3. State Project; 4. Federal Project; 5. Irrigation District

| App. No. Decree No. | NAME OF APPROPRIATOR TO WHOM DECREED | NAME OF STREAM | Date App. Date Priority | Miner's Inches | In Use | NAME OF DITCH (Water Delivered By) | No. | R/F | Present Irr. Acres | Irrigable Acres |
|---|---|---|---|---|---|---|---|---|---|---|
| SEE COMPANY | | | | | yes | E | 2 | R | 263 | |
| | | | | | | S-7-2 | 2 | R | 30 | |

**NOTE: R—Denotes Regular Irrigation. F—Flood Irrigation.**

Adequate Supply: Yes..... No..... Explain.....

Remarks P.C.C. & R.C. 179 shares Eugene Moore; 58 shares Leona Freebury. Land in Sec. 8, buying
W½ NW¼ Sec. 17 50
NE¼ 18 107
NE¼ NW¼ 22

River Basin

| Also in: Plat No. Twp. Rge. | Plat No. Twp. Rge. | Plat No. Twp. Rge. |
|---|---|---|
| Plat No. Twp. Rge. | Plat No. Twp. Rge. | Plat No. Twp. Rge. |

Information From:
Eugene Moore

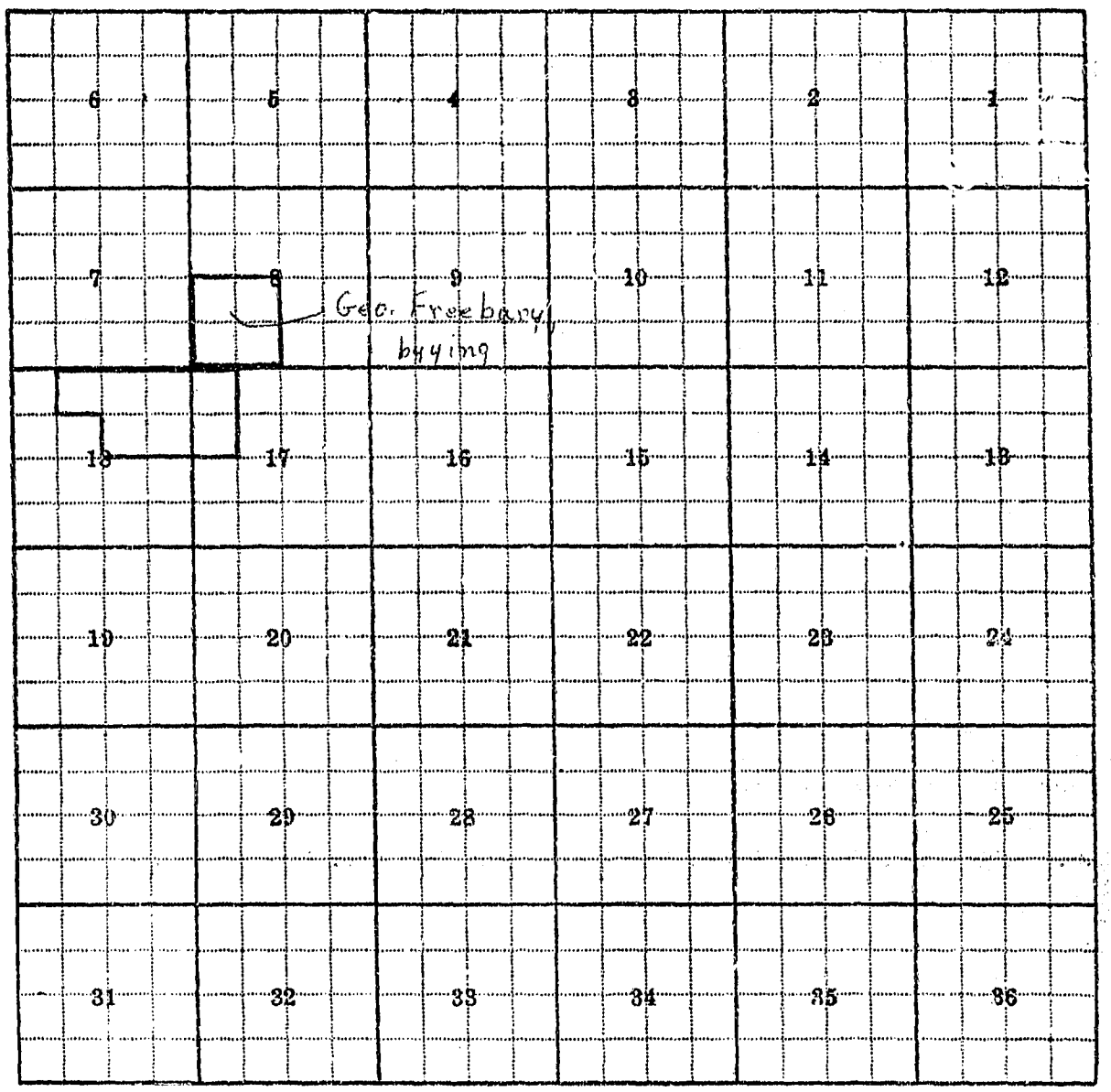


**Land Ownership**

F-1-A—5M—

County Pondera

Farm Checked: Date 10-10-62 & 7-12-63

By Pete

**STATE OF MONTANA**
**STATE ENGINEERS OFFICE**
**Water Resources Survey**

T 29N R 2W Plat No. 22

Photo No. 2T-106, 59

Legal Land Owner Frances Norton etal Address Conrad

Operator same Address

Water is delivered by:— 1. Private System; 2. Ditch Company; 3. State Project; 4. Federal Project; 5. Irrigation District

| App. No. Decree No. | NAME OF APPROPRIATOR TO WHOM DECREED | NAME OF STREAM | Date App. Date Priority | Miner's Inches | In Use | NAME OF DITCH (Water Delivered By) | No. | R/F | Present Irr. Acres | Irrigable Acres |
|---|---|---|---|---|---|---|---|---|---|---|
| A-634 | Berend Bokma | Spring | 7-22-17 | 20 | stock | | | | | |
| SEE COMPANY | | | | | yes | E-2-3 | 2 | R | 101 | |

**NOTE: R—Denotes Regular Irrigation. F—Flood Irrigation.**

Adequate Supply: Yes ..... No ..... Explain .....

Remarks P.C.C. & R.C. 97 shares

SE¼ NW¼ Sec. 10 37

NW¼ NW¼ 36

NE¼ NW¼ 24

River Basin

| Also in: Plat No. 11 Twp. 30N Rge. 2W | Plat No. ..... Twp. ..... Rge. ..... | Plat No. ..... Twp. ..... Rge. ..... |
|---|---|---|
| Plat No. ..... Twp. ..... Rge. ..... | Plat No. ..... Twp. ..... Rge. ..... | Plat No. ..... Twp. ..... Rge. ..... |

Information From:
Frances Norton

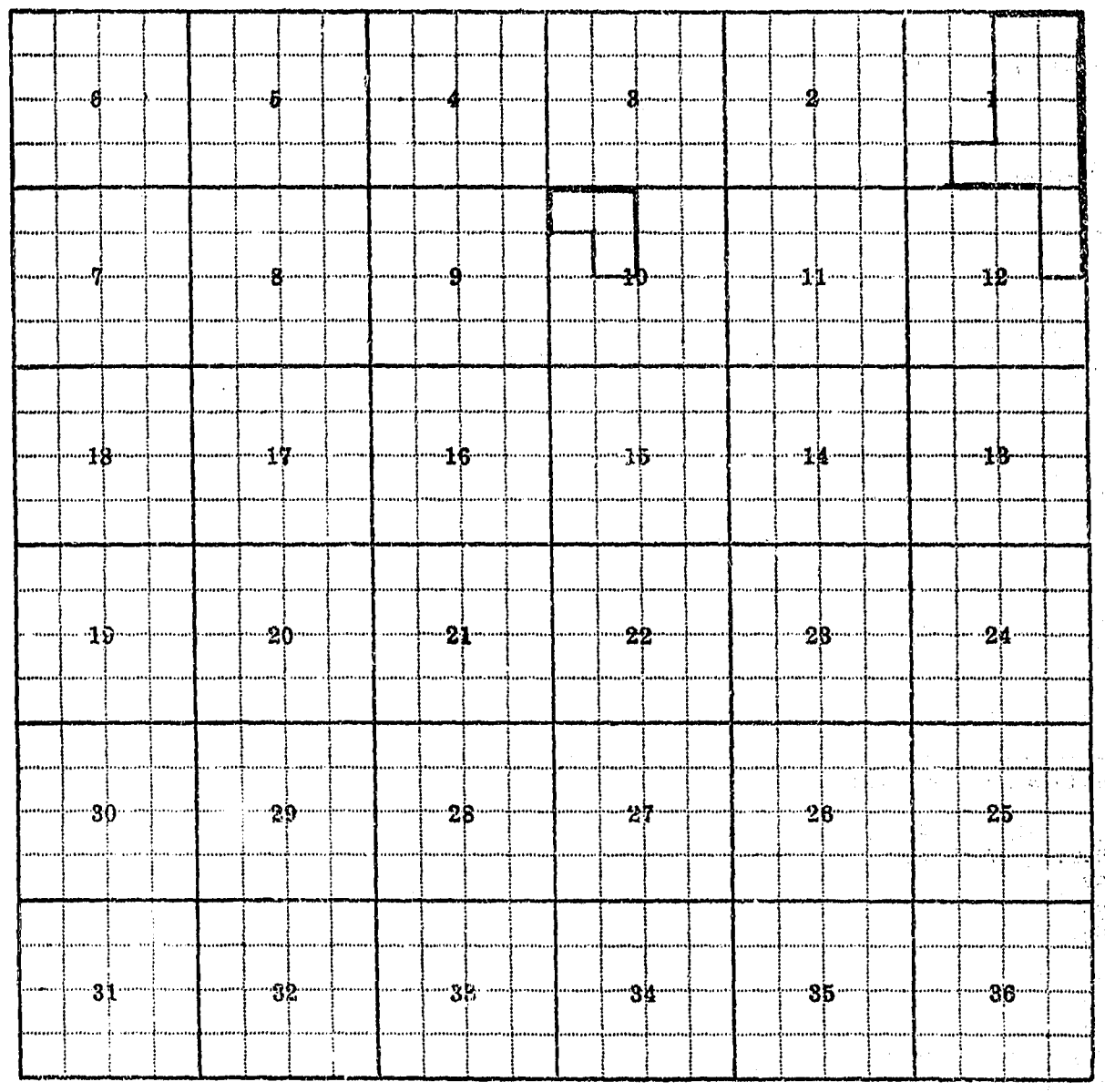


Land Ownership

F-1-A—5M—

County Pondera

Farm Checked: Date 10-25-62

By Pete

**STATE OF MONTANA**
**STATE ENGINEERS OFFICE**
**Water Resources Survey**

T 29N R 2W Plat No. 22

Photo No. 1T-180, 179

Legal Land Owner Ries Brothers Address

Operator Roman Ries Address Conrad

Water is delivered by:— 1. Private System; 2. Ditch Company; 3. State Project; 4. Federal Project; 5. Irrigation District

| App. No. Decree No. | NAME OF APPROPRIATOR TO WHOM DECREED | NAME OF STREAM | Date App. Date Priority | Miner's Inches | In Use | NAME OF DITCH (Water Delivered By) | No. | R/F | Present Irr. Acres | Irrigable Acres |
|---|---|---|---|---|---|---|---|---|---|---|
| SEE COMPANY | | | | | yes | E-4 | 2 | R | 530 | |
| | | | | | | E-4-1 | 2 | R | 92 | |

**NOTE: R—Denotes Regular Irrigation. F—Flood Irrigation.**

Adequate Supply: Yes..... No..... Explain .....

Remarks P.C.C. & R.C. 562 shares

| | | | | | | | | | | | |
|---|---|---|---|---|---|---|---|---|---|---|---|
| SE¼ NE¼ | Sec. 30 | 29N | 3W | 28 | SE¼ NW¼ | Sec. 31 | 29N | 2W | 27 |
| SW¼ NE¼ | | | | 32 | NE¼ NE¼ | | | | 20 |
| SW¼ SE¼ | | | | 40 | NW¼ NE¼ | | | | 15 |
| NE¼ SE¼ | | | | 30 | N½ NW¼ | 32 | | | 40 |
| NW¼ SE¼ | | | | 31 | SE¼ NW¼ | | | | 17 |
| SE¼ SE¼ | | | | 38 | SW¼ NW¼ | | | | 31 |
| NW¼ SW¼ | | | 2W | 37 | NE¼ SW¼ | | | | 23 |
| SW¼ SW¼ | | | | 23 | | | | | |
| NE¼ SW¼ | | | | 39 | | | | | |
| SE¼ SW¼ | | | | 26 | | | | | |
| Lot 1 | 31 | | | 32 | | | | | |
| NE¼ NW¼ | | | | 33 | | | | | |

River Basin .....

| | | |
|---|---|---|
| Also in: Plat No. 21 Twp. 29N Rge. 3W | Plat No. ..... Twp. ..... Rge. ..... | Plat No. ..... Twp. ..... Rge. ..... |
| Plat No. ..... Twp. ..... Rge. ..... | Plat No. ..... Twp. ..... Rge. ..... | Plat No. ..... Twp. ..... Rge. ..... |

Information From:
Roman Ries




**Land Ownership**

F-1-A—5M—

County Pondera

Farm Checked: Date 10-31-62

By Pete

**STATE OF MONTANA**
**STATE ENGINEERS OFFICE**
**Water Resources Survey**

T 29N R 2W Plat No. 22

Photo No. 2T-61, 104

Legal Land Owner LaVerne & Jean Ries Address Conrad

Operator same Address

Water is delivered by:— 1. Private System; 2. Ditch Company; 3. State Project; 4. Federal Project; 5. Irrigation District

| App. No. Decree No. | NAME OF APPROPRIATOR TO WHOM DECREED | NAME OF STREAM | Date App. Date Priority | Miner's Inches | In Use | NAME OF DITCH (Water Delivered By) | No. | R/F | Present Irr. Acres | Irrigable Acres |
|---|---|---|---|---|---|---|---|---|---|---|
| SEE COMPANY | | | | | no | G Canal | 2 | R | | 179 |
| | | | | | | F-6 | 2 | R | | 15 |

**NOTE: R—Denotes Regular Irrigation. F—Flood Irrigation.**

Adequate Supply: Yes ..... No ..... Explain .....

Remarks P.C.C. & R.C. 207 shares

| | | | | |
|---|---|---|---|---|
| NE¼ | Sec. 35 | 29N | 3W | 89 |
| N½ SE¼ | | | | 53 |
| E½ NW¼ | | | | 30 |
| SE¼ NW¼ | 22 | | 2W | 35 |

Uses water on this properties in Sec. 35, 29N, 2W

River Basin

| Also in: Plat No. 21 Twp. 29N Rge 3W | Plat No. ..... Twp. ..... Rge. ..... | Plat No. ..... Twp. ..... Rge. ..... |
|---|---|---|
| Plat No. ..... Twp. ..... Rge. ..... | Plat No. ..... Twp. ..... Rge. ..... | Plat No. ..... Twp. ..... Rge. ..... |

Information From: LaVerne Ries

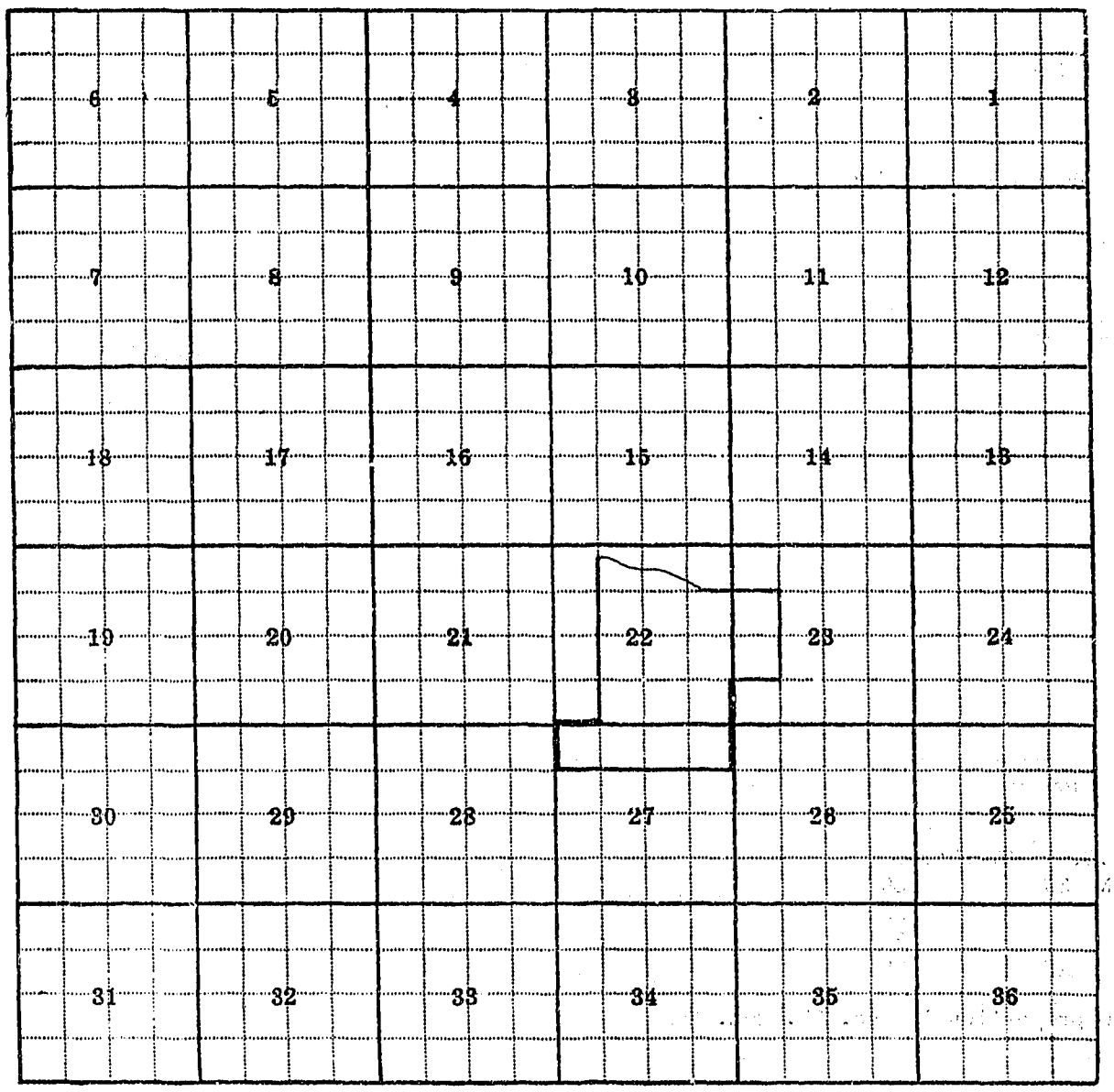


**Land Ownership**

F-1-A-5M—

County Pondera

Farm Checked: Date 10-25-62

By Pete

**STATE OF MONTANA**
**STATE ENGINEERS OFFICE**
**Water Resources Survey**

T 29N R 2W Plat No. 22

Photo No. 2T-60 1,62, 104, 103

Legal Land Owner Raymond & Rosella Ries Address Conrad

Operator same Address

Water is delivered by:— 1. Private System; 2. Ditch Company; 3. State Project; 4. Federal Project; 5. Irrigation District

| App. No. Decree No. | NAME OF APPROPRIATOR TO WHOM DECREED | NAME OF STREAM | Date App. Date Priority | Miner's Inches | In Use | NAME OF DITCH (Water Delivered By) | No. | R/F | Present Irr. Acres | Irrigable Acres |
|---|---|---|---|---|---|---|---|---|---|---|
| A-310 | Charles H. Pearson | | | | | | | | | |
| | Herbert L. Pearson | Dry Fk. Marias River | 7-10-97 | 500 | stock,part | | | | | |

**NOTE: R—Denotes Regular Irrigation. F—Flood Irrigation.**

Adequate Supply: Yes..... No..... Explain.....

Remarks.....

River Basin.....

| Also in: Plat No. 21 Twp. 29N Rge. 3W | Plat No. Twp. Rge. | Plat No. Twp. Rge. |
|---|---|---|
| Plat No. Twp. Rge. | Plat No. Twp. Rge. | Plat No. Twp. Rge. |

Information From:
Raymond Ries

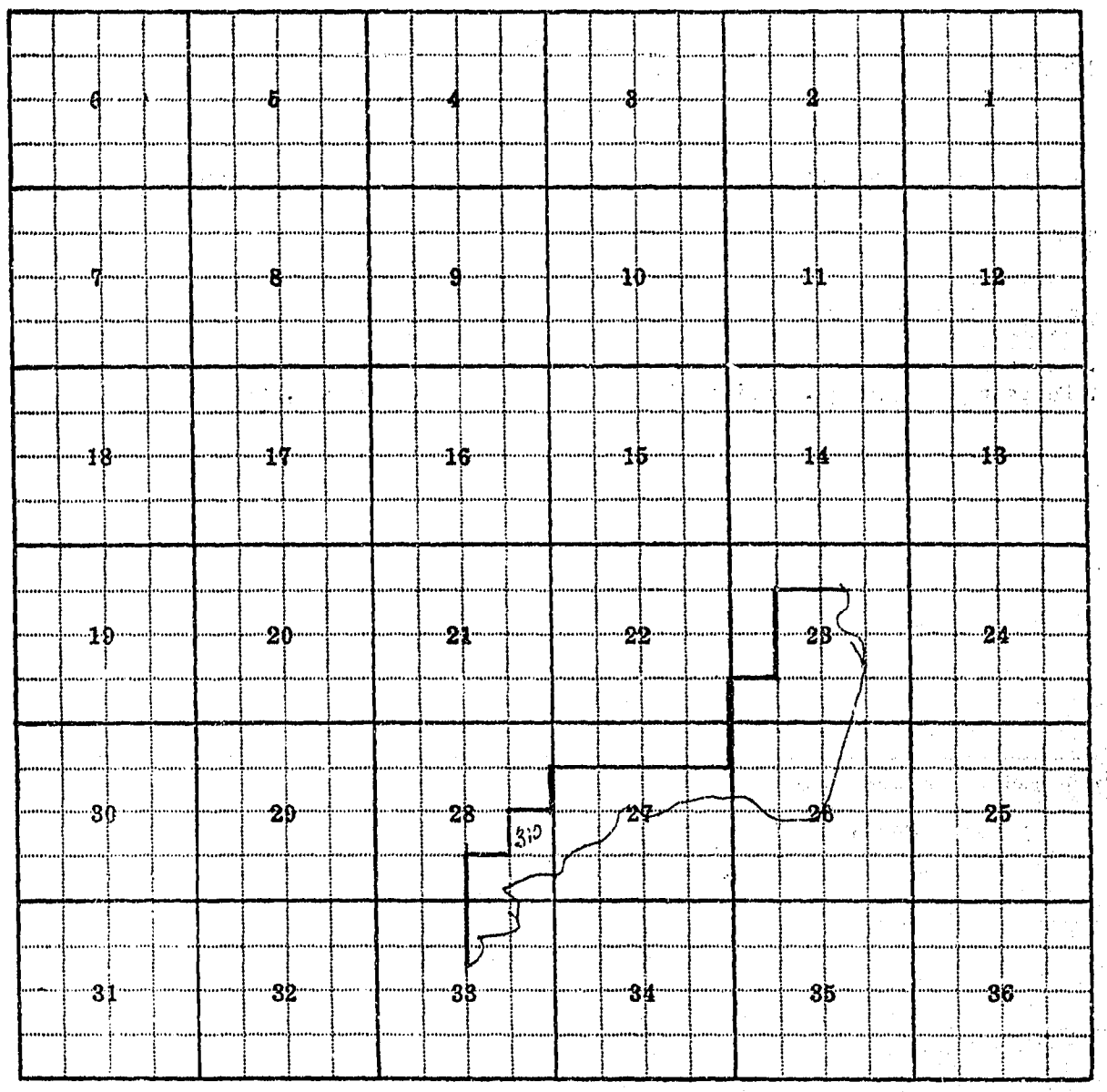


**Land Ownership**

F-1-A—5M—

County: Pondera

Farm Checked: Date: 11-5-62 & 7-12-63

By: Pete

**STATE OF MONTANA**
**STATE ENGINEERS OFFICE**
**Water Resources Survey**

T. 29N R. 2W Plat No. 22

Photo No. 2T-126

Legal Land Owner: Clinton Rogers Address: Conrad

Operator: same Address:

Water is delivered by:— 1. Private System; 2. Ditch Company; 3. State Project; 4. Federal Project; 5. Irrigation District

| App. No. Decree No. | NAME OF APPROPRIATOR TO WHOM DECREED | NAME OF STREAM | Date App. Date Priority | Miner's Inches | In Use | NAME OF DITCH (Water Delivered By) | No. | R/F | Present Irr. Acres | Irrigable Acres |
|---|---|---|---|---|---|---|---|---|---|---|
| SEE COMPANY | | | | | yes | S | 2 | R | 195 | |

**NOTE: R—Denotes Regular Irrigation. F—Flood Irrigation.**

Adequate Supply: Yes ..... No ..... Explain .....

Remarks: P.C.C. & R.C. 243 shares

| | | | | |
|---|---|---|---|---|
| E½ NW¼ | Sec.6 | 29N | 2W | 69 |
| NE¼ | | | | 141 |
| SE¼ SW¼ | 31 | 30N | | 33 |

River Basin .....

| Also in: | | | | | | | | |
|---|---|---|---|---|---|---|---|---|
| Plat No. 11 | Twp. 30N | Rge. 2W | Plat No. ..... | Twp. ..... | Rge. ..... | Plat No. ..... | Twp. ..... | Rge. ..... |
| Plat No. ..... | Twp. ..... | Rge. ..... | Plat No. ..... | Twp. ..... | Rge. ..... | Plat No. ..... | Twp. ..... | Rge. ..... |

Information From: Clinton Rogers

| | | | | | |
|---|---|---|---|---|---|
| 6 | 5 | 4 | 3 | 2 | 1 |
| 7 | 8 | 9 | 10 | 11 | 12 |
| 18 | 17 | 16 | 15 | 14 | 13 |
| 19 | 20 | 21 | 22 | 23 | 24 |
| 30 | 29 | 28 | 27 | 26 | 25 |
| 31 | 32 | 33 | 34 | 35 | 36 |

**Land Ownership**

F-1-A—5M—

County: Pondera

Farm Checked: Date: 10-16-62 & 7-12-63

By: Pete

**STATE OF MONTANA**
**STATE ENGINEERS OFFICE**
**Water Resources Survey**

T. 29N R. 2W Plat No. 22

Photo No. 2T-108

Legal Land Owner: Jacob Swanson Address:

Operator: Linus Axtman Address: Conrad

Water is delivered by:— 1. Private System; 2. Ditch Company; 3. State Project; 4. Federal Project; 5. Irrigation District

| App. No. Decree No. | NAME OF APPROPRIATOR TO WHOM DECREED | NAME OF STREAM | Date App. Date Priority | Miner's Inches | In Use | NAME OF DITCH (Water Delivered By) | No. | R/F | Present Irr. Acres | Irrigable Acres |
|---|---|---|---|---|---|---|---|---|---|---|
| SEE COMPANY | | | | | yes | E-2-3 | 2 | R | 86 | |

**NOTE: R—Denotes Regular Irrigation. F—Flood Irrigation.**

Adequate Supply: Yes..... No..... Explain.....

Remarks: P.C.C. & R.C. 222 shares

| | | | | |
|---|---|---|---|---|
| NE¼ NW¼ | Sec. 3 | 29N | 2W | 12 |
| W½ NW¼ | | | | 55 |
| S½ NW¼ | 34 | 30N | | 70 |
| SW¼ SW¼ | | | | 35 |
| E½ SW¼ | | | | 50 |

River Basin.....

| Also in: Plat No. 11 Twp. 30N Rge. 2W | Plat No..... Twp..... Rge..... | Plat No..... Twp..... Rge..... |
|---|---|---|
| Plat No..... Twp..... Rge..... | Plat No..... Twp..... Rge..... | Plat No..... Twp..... Rge..... |

Information From: Linus Axtman

| | | | | | |
|---|---|---|---|---|---|
| 6 | 5 | 4 | 3 | 2 | 1 |
| 7 | 8 | 9 | 10 | 11 | 12 |
| 18 | 17 | 16 | 15 | 14 | 13 |
| 19 | 20 | 21 | 22 | 23 | 24 |
| 30 | 29 | 28 | 27 | 26 | 25 |
| 31 | 32 | 33 | 34 | 35 | 36 |

**Land Ownership**

F-1-A—5M—

County Pondera

Farm Checked: Date 11-7-62 & 7-12-63

By Pete

**STATE OF MONTANA**
**STATE ENGINEERS OFFICE**
**Water Resources Survey**

T. 29N R. 2W Plat No. 22

Photo No. 2T-126

Legal Land Owner Ben Thomas Address Conrad

Operator same Address

Water is delivered by:— 1. Private System; 2. Ditch Company; 3. State Project; 4. Federal Project; 5. Irrigation District

| App. No. Decree No. | NAME OF APPROPRIATOR TO WHOM DECREED | NAME OF STREAM | Date App. Date Priority | Miner's Inches | In Use | NAME OF DITCH (Water Delivered By) | No. | R/F | Present Irr. Acres | Irrigable Acres |
|---|---|---|---|---|---|---|---|---|---|---|
| SEE COMPANY | | | | | no | S | 2 | R | | 18 |

**NOTE: R—Denotes Regular Irrigation. F—Flood Irrigation.**

Adequate Supply: Yes ..... No ..... Explain .....

Remarks P.C.C. & R.C. 15 shares
NW¼ SW¼ Section 5

River Basin .....

| Also in: Plat No. ..... Twp. ..... Rge. ..... | Plat No. ..... Twp. ..... Rge. ..... | Plat No. ..... Twp. ..... Rge. ..... |
|---|---|---|
| Plat No. ..... Twp. ..... Rge. ..... | Plat No. ..... Twp. ..... Rge. ..... | Plat No. ..... Twp. ..... Rge. ..... |

Information From:
Ben Thomas




**Land Ownership**

F-1-A—5M—

County Ponderа

Farm Checked: Date 10-24-62

By Pete

STATE OF MONTANA
STATE ENGINEERS OFFICE
Water Resources Survey

T 29N R 2W Plat No. 22

Photo No. 2T-104

Legal Land Owner John A. Vandenacre Address Conrad

Operator same Address

Water is delivered by:— 1. Private System; X Ditch Company; 3. State Project; 4. Federal Project; 5. Irrigation District

| App. No. Decree No. | NAME OF APPROPRIATOR TO WHOM DECREED | NAME OF STREAM | Date App. Date Priority | Miner's Inches | In Use | NAME OF DITCH (Water Delivered By) | No. | R/F | Present Irr. Acres | Irrigable Acres |
|---|---|---|---|---|---|---|---|---|---|---|
| SEE COMPANY | | | | | yes | C | 2 | R | 67 | |

NOTE: R—Denotes Regular Irrigation. F—Flood Irrigation.

Adequate Supply: Yes..... No..... Explain.....

Remarks P.C.C. & R.C. 195 shares

| | | |
|---|---|---|
| W½ SW¼ | Sec. 28 | 49 |
| SE¼ SW¼ | | 11 |
| NE¼ NW¼ | 33 | 5 |
| W½ NE¼ | 32 | 48 |
| S½ SW¼ | | 58 |
| SW¼ SE¼ | | 24 |

River Basin.....

| Also in: | Plat No. | Twp. | Rge. | Plat No. | Twp. | Rge. | Plat No. | Twp. | Rge. |
|---|---|---|---|---|---|---|---|---|---|
| | Plat No. | Twp. | Rge. | Plat No. | Twp. | Rge. | Plat No. | Twp. | Rge. |

Information From:
John Vandenacre

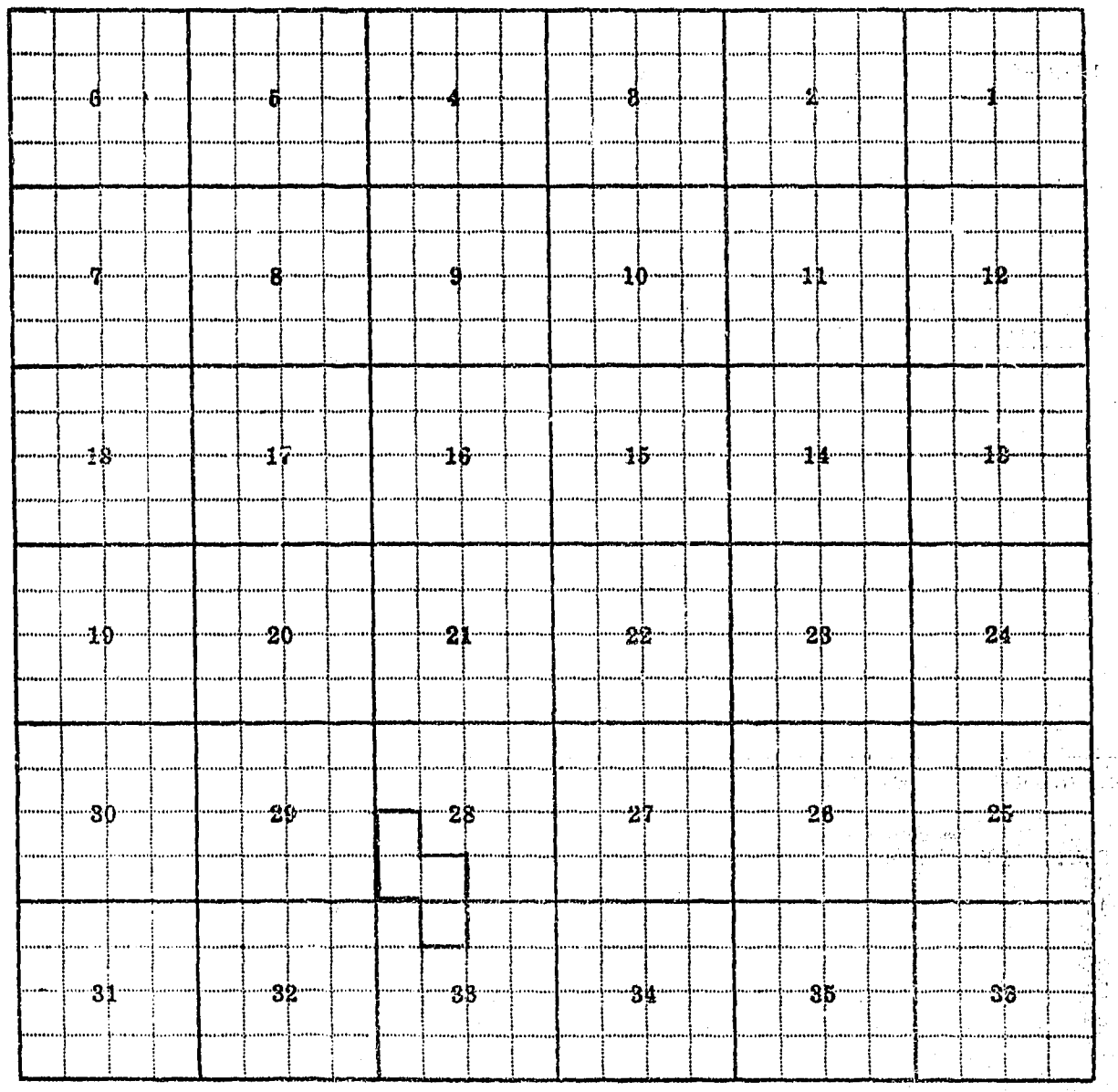


**Land Ownership**

F-1-A—5M—

County Pondera

Farm Checked: Date 10-24-62

By Pete

**STATE OF MONTANA**
**STATE ENGINEERS OFFICE**
**Water Resources Survey**

T 29N R 2W Plat No. 22

Photo No. 17-181, 180

Legal Land Owner S. H. Vandenacre Address

Operator John Vandenacre, buying Address Conrad

Water is delivered by:— 1. Private System; X Ditch Company; 3. State Project; 4. Federal Project; 5. Irrigation District

| App. No. Decree No. | NAME OF APPROPRIATOR TO WHOM DECREED | NAME OF STREAM | Date App. Date Priority | Miner's Inches | In Use | NAME OF DITCH (Water Delivered By) | No. | R/F | Present Irr. Acres | Irrigable Acres |
|---|---|---|---|---|---|---|---|---|---|---|
| SEE COMPANY | | | | | yes | E-4-1 | 2 | R | 149 | |

**NOTE: R—Denotes Regular Irrigation. F—Flood Irrigation.**

Adequate Supply: Yes..... No..... Explain

Remarks P.C.C. & R.C. 195 shares

| | | | | |
|---|---|---|---|---|
| W½ NE¼ | Sec.32 | 29N | 2W | 48 |
| S½ SW¼ | | | | 58 |
| SW¼ SE¼ | | | | 24 |

River Basin

| Also in: Plat No. Twp. Rge. | Plat No. Twp. Rge. | Plat No. Twp. Rge. |
|---|---|---|
| Plat No. Twp. Rge. | Plat No. Twp. Rge. | Plat No. Twp. Rge. |

Information From:
John Vandenacre

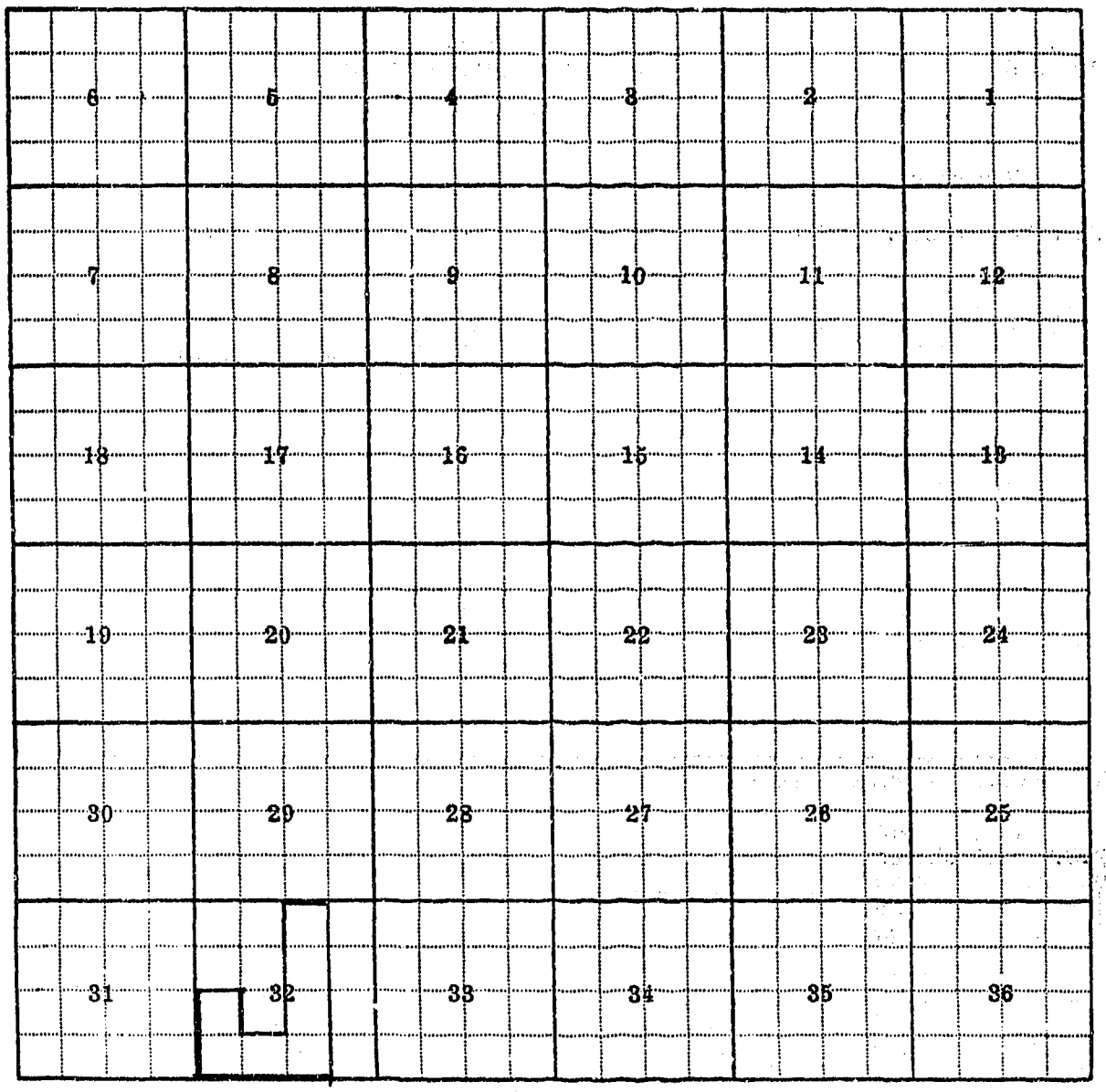


**Land Ownership**.....

.....

.....

F-1-7-- 3M-

County Pondera

Farm Checked: Date 10-18-62 & 7-12-63

By Pete

**STATE OF MONTANA**
**STATE ENGINEERS OFFICE**
**Water Resources Survey**

T 29N R 2W Plat No. 22

Photo No. 2T-106, 126, 127

Legal Land Owner Bert Van Dyken Address Bozeman

Operator Bill DeVries Address Conrad

Water is delivered by:— 1. Private System; 2. Ditch Company; 3. State Project; 4. Federal Project; 5. Irrigation District

| App. No. Decree No. | NAME OF APPROPRIATOR TO WHOM DECREED | NAME OF STREAM | Date App. Date Priority | Miner's Inches | In Use | NAME OF DITCH (Water Delivered By) | No. | R/F | Present Irr. Acres | Irrigable Acres |
|---|---|---|---|---|---|---|---|---|---|---|
| SEE COMPANY | | | | | yes | E-2-3 | 2 | R | 134 | |
| | | | | | | S-1 | 2 | R | 135 | |
| | | | | | | S | 2 | R | 36 | |

NOTE: R—Denotes Regular Irrigation. F—Flood Irrigation.

Adequate Supply: Yes..... No..... Explain.....

Remarks P.C.C. & R.C. 404 shares

| | | | | |
|---|---|---|---|---|
| W½ NW¼ | Sec. 5 | 29N | 2W | 40 |
| SW¼ | 7 | | | 155 |
| SE¼ | 10 | | | 124 |
| NE¼ | 15 | | | 46 |
| NE¼NW¼ | 23 | | 3W | 39 |

Bill DeVries farming land in Sec. 10-15
Sid Vandenacre farming land in 5-7

River Basin.....

| Also in: Plat No. Twp. Rge. | Plat No. Twp. Rge. | Plat No. Twp. Rge. |
|---|---|---|
| Plat No. Twp. Rge. | Plat No. Twp. Rge. | Plat No. Twp. Rge. |

Information From:
VeUries's son & Vandenacre

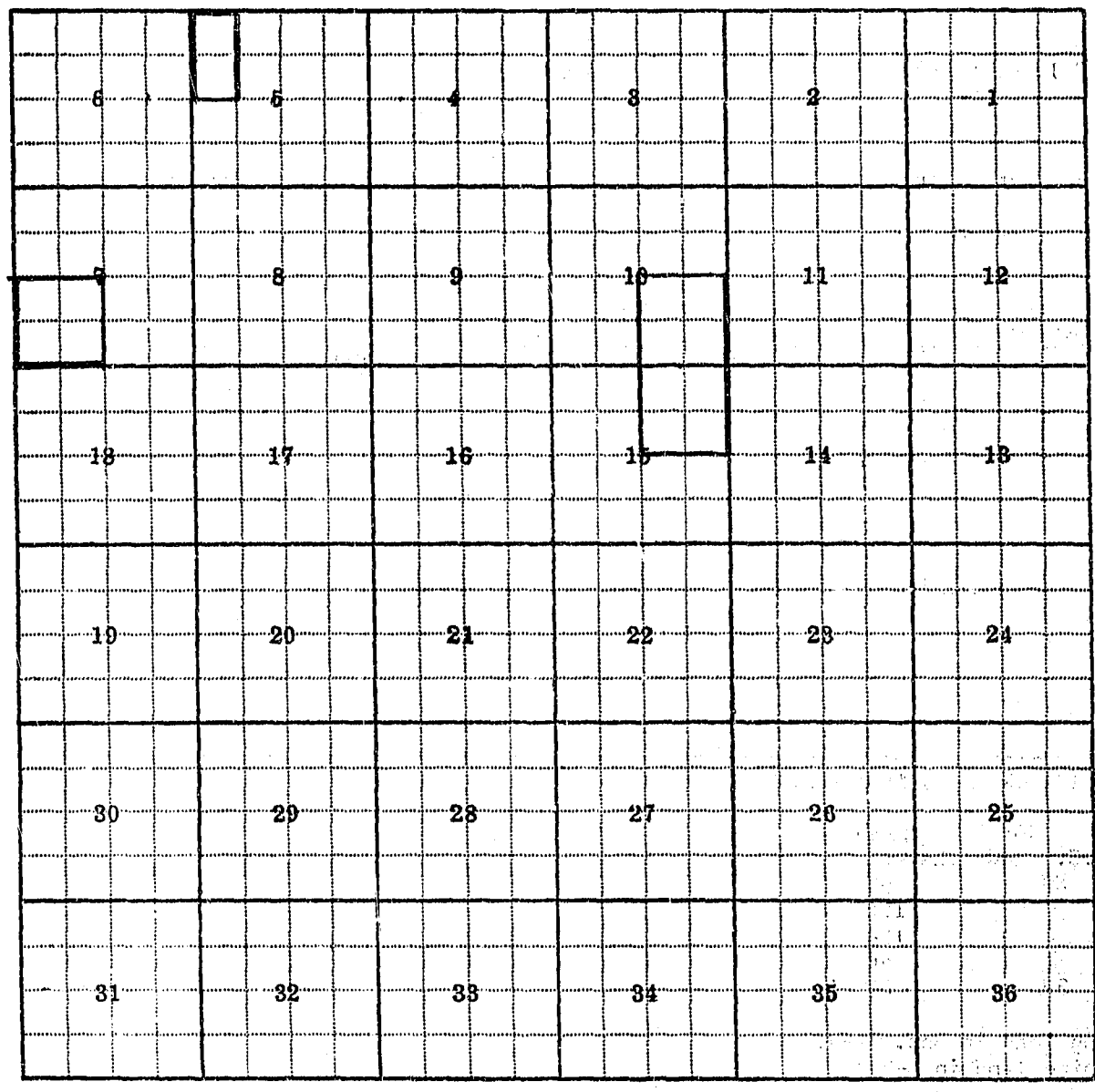


**Land Ownership**

F-1-A—5M—

County: Pondera

Farm Checked: Date: 11-6-62

By: Pete

**STATE OF MONTANA**
**STATE ENGINEERS OFFICE**
**Water Resources Survey**

T. 29N R. 2W Plat No. 22

Photo No. 2T-63

Legal Land Owner: George Whitaker Address: 409 S. Deleware, Conrad

Operator: same Address:

Water is delivered by:— 1. Private System; 2. Ditch Company; 3. State Project; 4. Federal Project; 5. Irrigation District

| App. No. Decree No. | NAME OF APPROPRIATOR TO WHOM DECREED | NAME OF STREAM | Date App. Date Priority | Miner's Inches | In Use | NAME OF DITCH (Water Delivered By) | No. | R/F | Present Irr. Acres | Irrigable Acres |
|---|---|---|---|---|---|---|---|---|---|---|
| A-227 | James Greydanus | Flat Coulee | 9-28-10 | 800 | no,part | | | | | |
| SEE COMPANY | | | | | yes | P-6 | 2 | R | 84 | |

**NOTE: R—Denotes Regular Irrigation. F—Flood Irrigation.**

Adequate Supply: Yes..... No..... Explain.....

Remarks P.C.C. & R.C. 140 shares

| | | | | |
|---|---|---|---|---|
| S½ NW¼ SW¼ Sec. | 31 | 29N | 1W | 10 |
| SW¼ SW¼ | | | | 20 |
| SE¼ SW¼ | | | | 20 |
| SW¼ SE¼ | | | | 20 |
| S½ NW¼ SE¼ | 36 | | 2W | 10 |
| S½ SE¼ | | | | 60 |

River Basin

| Also in: | | | | | | |
|---|---|---|---|---|---|---|
| Plat No. 32 | Twp. 28N | Rge. 2W | Plat No. | Twp. | Rge. | Plat No. Twp. Rge. |
| Plat No. 23 | Twp. 29N | Rge. 1W | Plat No. | Twp. | Rge. | Plat No. Twp. Rge. |

Information From: George Whitaker

| | | | | | |
|---|---|---|---|---|---|
| 6 | 5 | 4 | 3 | 2 | 1 |
| 7 | 8 | 9 | 10 | 11 | 12 |
| 18 | 17 | 16 | 15 | 14 | 13 |
| 19 | 20 | 21 | 22 | 23 | 24 |
| 30 | 29 | 28 | 27 | 26 | 25 |
| 31 | 32 | 33 | 34 | 35 | 36 |

227

Land Ownership.....

F-1-A—5M—

County Pondera

Farm Checked: Date 8-8-63

By Vaughn

**STATE OF MONTANA**
**STATE ENGINEERS OFFICE**
**Water Resources Survey**

T. 29N R. 2W Plat No. 22

Photo No. 1T-179

Legal Land Owner Yeager Land & Livestock Co. Address

Operator Ray DeVries Address Conrad

Water is delivered by:— 1. Private System; 2. Ditch Company; 3. State Project; 4. Federal Project; 5. Irrigation District

| App. No. Decree No. | NAME OF APPROPRIATOR TO WHOM DECREED | NAME OF STREAM | Date App. Date Priority | Miner's Inches | In Use | NAME OF DITCH (Water Delivered By) | No. | R/F | Present Irr. Acres | Irrigable Acres |
|---|---|---|---|---|---|---|---|---|---|---|
| SEE COMPANY | | | | | no | G-5 Canal | 2 | R | 7 | |
| New filing-Yeager L & L Co. | | Yeager Coulee | 7-1-50 | 4cfs | part | Yeager-DeVries Pm.&Spk. | 1 | F | 70 | |
| L.P.U. | S½ NE¼, N½ SE¼ Sec. 29 | P.O.D. from reservoirs | in SW¼ NE¼ & NE¼ SE¼ | | | Sec. 29 | | | | |

**NOTE: R—Denotes Regular Irrigation. F—Flood Irrigation.**

Adequate Supply: Yes ..... No ..... Explain .....

Remarks P.C.C. & R.C. 1012 shares

NE Corner of NE¼ SE¼ Sec. 29 4

This summer all the crop land on these three forties was irrigated with seepage & waste water, including the land shown as having ditch company shares. No ditch company water has been used this year.

River Basin .....

| Also in: | | | | | | | | |
|---|---|---|---|---|---|---|---|---|
| Plat No. 31 | Twp. 28N | Rge. 3W | Plat No. 22 | Twp. 29N | Rge. 4W | Plat No. | Twp. | Rge. |
| Plat No. | Twp. 29N | Rge. 3W | Plat No. | Twp. 29N | Rge. 2W | Plat No. | Twp. | Rge. |

Information From:
Charles Yeager




Land Ownership

F-1-A—5M—

County Pondera

Farm Checked: Date 10-17-62

By Pete

**STATE OF MONTANA**
**STATE ENGINEERS OFFICE**
**Water Resources Survey**

T. 29N R. 2W Plat No. 22

Photo No. 2T-106

Legal Land Owner Virgil A. & Pearl Young Address Conrad

Operator same Address

Water is delivered by:— 1. Private System; 2. Ditch Company; 3. State Project; 4. Federal Project; 5. Irrigation District

| App. No. Decree No. | NAME OF APPROPRIATOR TO WHOM DECREED | NAME OF STREAM | Date App. Date Priority | Miner's Inches | In Use | NAME OF DITCH (Water Delivered By) | No. | R/F | Present Irr. Acres | Irrigable Acres |
|---|---|---|---|---|---|---|---|---|---|---|
| A-234 | E.J. Burnsworth | Little Flat Coulee | 7-30-21 | 200 | yes | Sprinkler | 1 | R | 12 | |
| No filing | | Coulee in Sec. 15 | | | yes | " | 1 | R | 23 | |
| SEE COMPANY | | | | | yes | E-2-3 | 2 | | 347 | |

**NOTE: R—Denotes Regular Irrigation. F—Flood Irrigation.**

Adequate Supply: Yes..... No..... Explain.....

Remarks. P.C.C. & R.C. 270 shares

| | | |
|---|---|---|
| SW¼ | Sec. 10 | 84 |
| SW¼ NW¼ | | 6 |
| NE¼ NE¼ | | 15 |
| NW¼ NE¼ | | 30 |
| SW¼ NE¼ | | 30 |
| SE¼ NE¼ | | 15 |
| NW¼ | 15 | 90 |

River Basin.....

| Also in: Plat No. Twp. Rge. | Plat No. Twp. Rge. | Plat No. Twp. Rge. |
|---|---|---|
| Plat No. Twp. Rge. | Plat No. Twp. Rge. | Plat No. Twp. Rge. |

Information From: Virgil Young

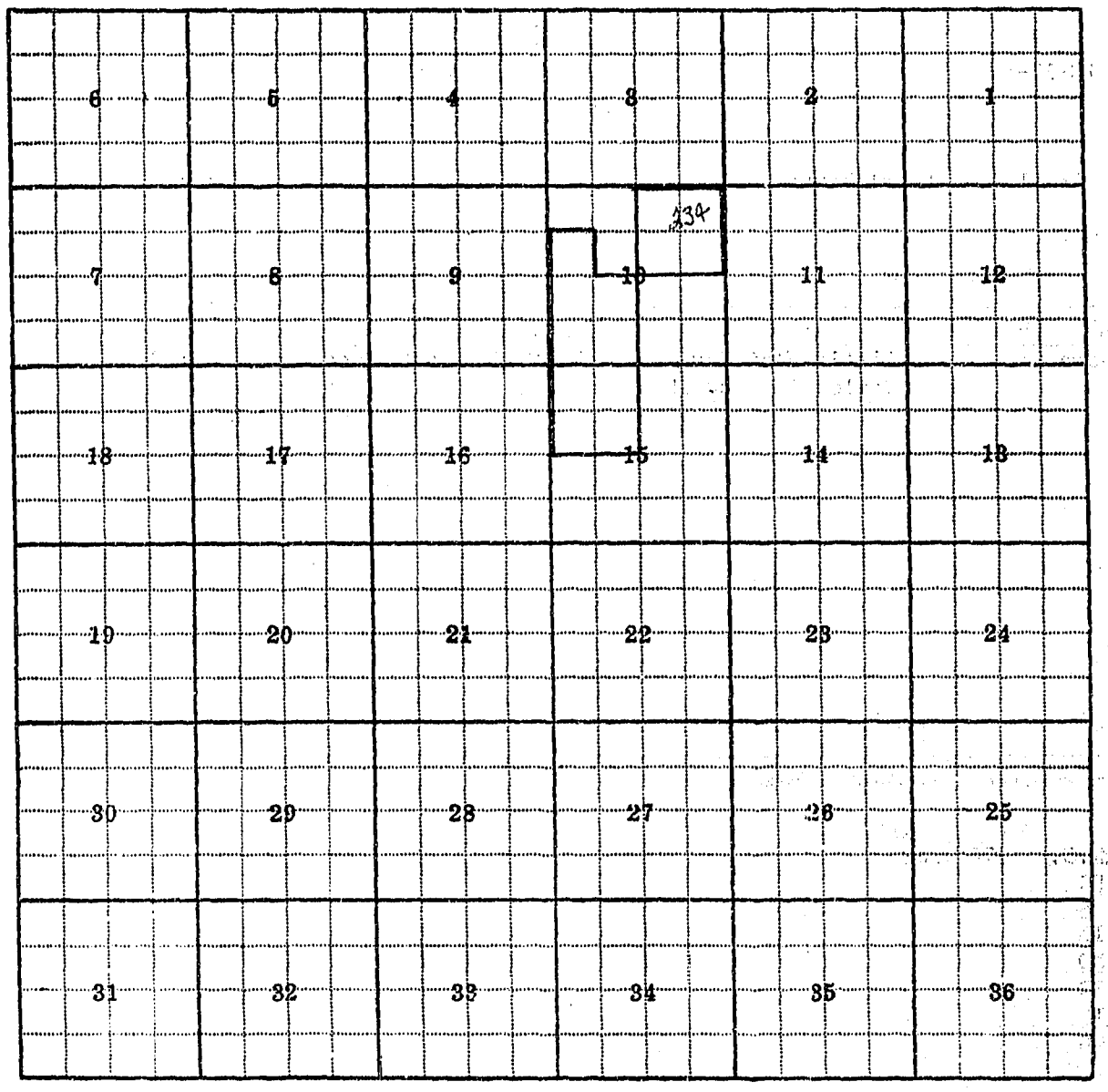


**Land Ownership**

F-1-A—5M—

County Pondera

Farm Checked: Date 10-18-62

By Pete

**STATE OF MONTANA**
**STATE ENGINEERS OFFICE**
**Water Resources Survey**

T. 29N R. 2W Plat No. 22

Photo No. 1T-179

Legal Land Owner Ethel Zimantz Address Box 613 Heppner Oregon

Operator R. R. Emrick Address Conrad

Water is delivered by:— 1. Private System; 2. Ditch Company; 3. State Project; 4. Federal Project; 5. Irrigation District

| App. No. Decree No. | NAME OF APPROPRIATOR TO WHOM DECREED | NAME OF STREAM | Date App. Date Priority | Miner's Inches | In Use | NAME OF DITCH (Water Delivered By) | No. | R/F | Present Irr. Acres | Irrigable Acres |
|---|---|---|---|---|---|---|---|---|---|---|
| SEE COMPANY | | | | | yes | C | 2 | R | 160 | |
| | | | | | | E-4 | 2 | R | 160 | |

**NOTE: R—Denotes Regular Irrigation. F—Flood Irrigation.**

Adequate Supply: Yes..... No..... Explain.....

Remarks.....

| | | | |
|---|---|---|---|
| NE¼ SE¼ | Sec. 19 | | 34 |
| NW¼ SE¼ | | | 33 |
| SW¼ SE¼ | | | 31 |
| SE¼ SE¼ | | | 36 |
| NW¼ NE¼ | | 30 | 10 |
| SW¼ NE¼ | | | 20 |
| SE¼ NE¼ | | | 10 |

P.C.C. & R.C. 174 shares

River Basin.....

| Also in: Plat No..... Twp..... Rge..... | Plat No..... Twp..... Rge..... | Plat No..... Twp..... Rge..... |
|---|---|---|
| Plat No..... Twp..... Rge..... | Plat No..... Twp..... Rge..... | Plat No..... Twp..... Rge..... |

Information From:
Bill Emrick




**Land Ownership**

23
29N 1W

F-1-A—5M—

County Pondera

Farm Checked: Date 10-9-62

By Pete

STATE OF MONTANA
STATE ENGINEERS OFFICE
Water Resources Survey

T. 29N R. 1W Plat No. 23

Photo No. 2T-8, 10

Legal Land Owner Ethel Chick Address Great Falls

Operator R. W. Bruce Address Ledger

Water is delivered by:— 1. Private System; 2. Ditch Company; 3. State Project; 4. Federal Project; 5. Irrigation District

| App. No. Decree No. | NAME OF APPROPRIATOR TO WHOM DECREED | NAME OF STREAM | Date App. Date Priority | Miner's Inches | In Use | NAME OF DITCH (Water Delivered By) | No. | R/F | Present Irr. Acres | Irrigable Acres |
|---|---|---|---|---|---|---|---|---|---|---|
| A-171 | Carl, Augusta Linden | Divide Coulee & tribs | 8-2-10 | 600 | no | | | | | |

NOTE: R—Denotes Regular Irrigation. F—Flood Irrigation.

Adequate Supply: Yes..... No..... Explain.....

Remarks.....

.....River Basin.....

| Also in: Plat No..... Twp..... Rge..... | Plat No..... Twp..... Rge..... | Plat No..... Twp..... Rge..... |
|---|---|---|
| Plat No..... Twp..... Rge..... | Plat No..... Twp..... Rge..... | Plat No..... Twp..... Rge..... |

Information From:
Mrs. Bruce

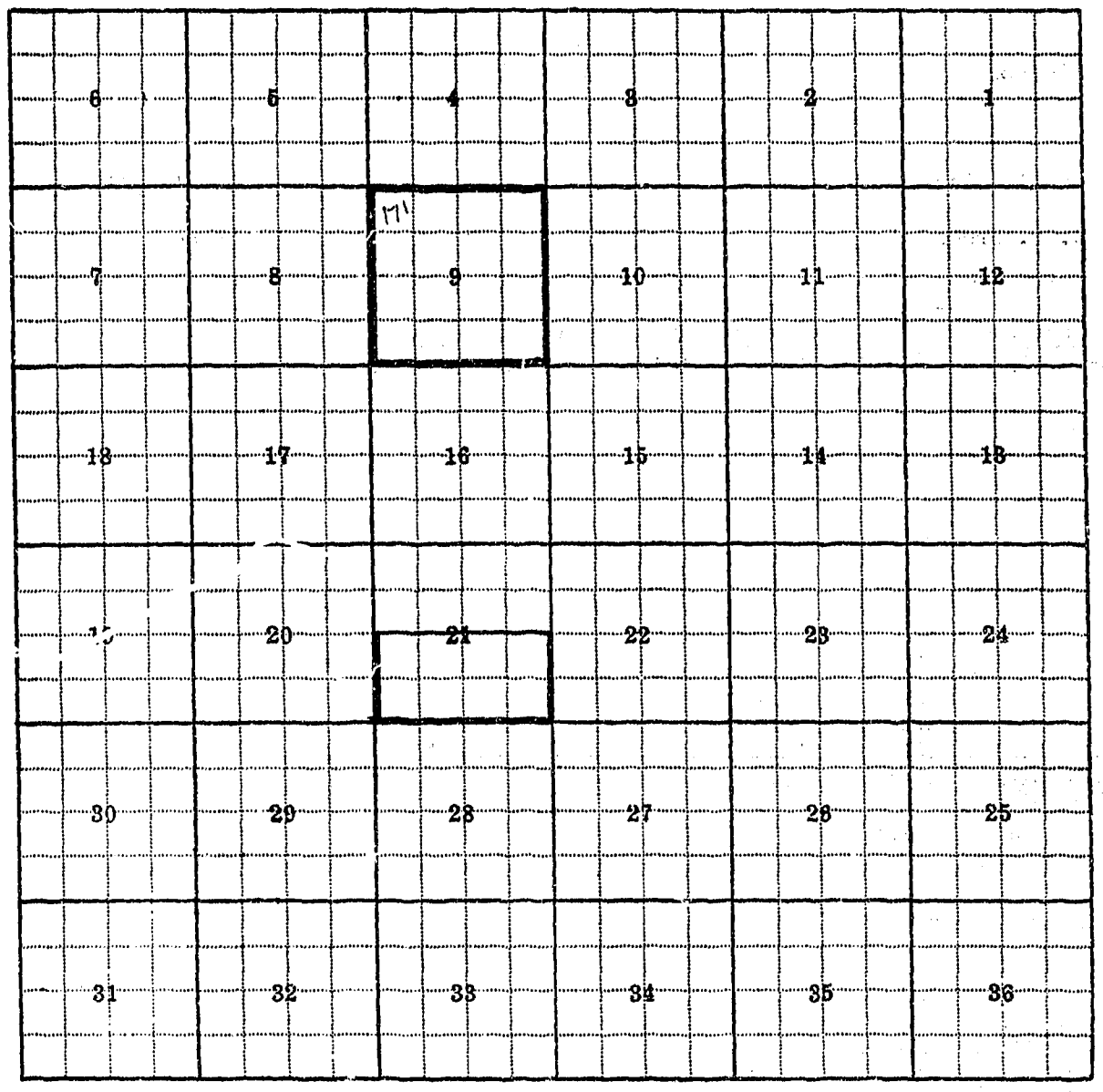


Land Ownership _____

_____

_____

F-1-A—5M—

County Pondera

Farm Checked: Date 10-10-62

By Pete

STATE OF MONTANA
STATE ENGINEERS OFFICE
Water Resources Survey

T 29N R 1W 2 Plat No. 23

Photo No. 2T-38

Legal Land Owner Mary E. Doyle Address Conrad

Operator same Address

Water is delivered by:— 1. Private System; 2. Ditch Company; 3. State Project; 4. Federal Project; 5. Irrigation District

| App. No. Decree No. | NAME OF APPROPRIATOR TO WHOM DECREED | NAME OF STREAM | Date App. Date Priority | Miner's Inches | In Use | NAME OF DITCH (Water Delivered By) | No. | R/F | Present Irr. Acres | Irrigable Acres |
|---|---|---|---|---|---|---|---|---|---|---|
| A-264 | Amos J. Albin | E.Fk. Hoover Coulee | 3-30-09 | 200 | no | | | | | |

NOTE: R—Denotes Regular Irrigation. F—Flood Irrigation.

Adequate Supply: Yes ..... No ..... Explain .....

Remarks .....

River Basin .....

| Also in: Plat No. ..... Twp. ..... Rge. ..... | Plat No. ..... Twp. ..... Rge. ..... | Plat No. ..... Twp. ..... Rge. ..... |
|---|---|---|
| Plat No. ..... Twp. ..... Rge. ..... | Plat No. ..... Twp. ..... Rge. ..... | Plat No. ..... Twp. ..... Rge. ..... |

Information From: Thos. McCracken

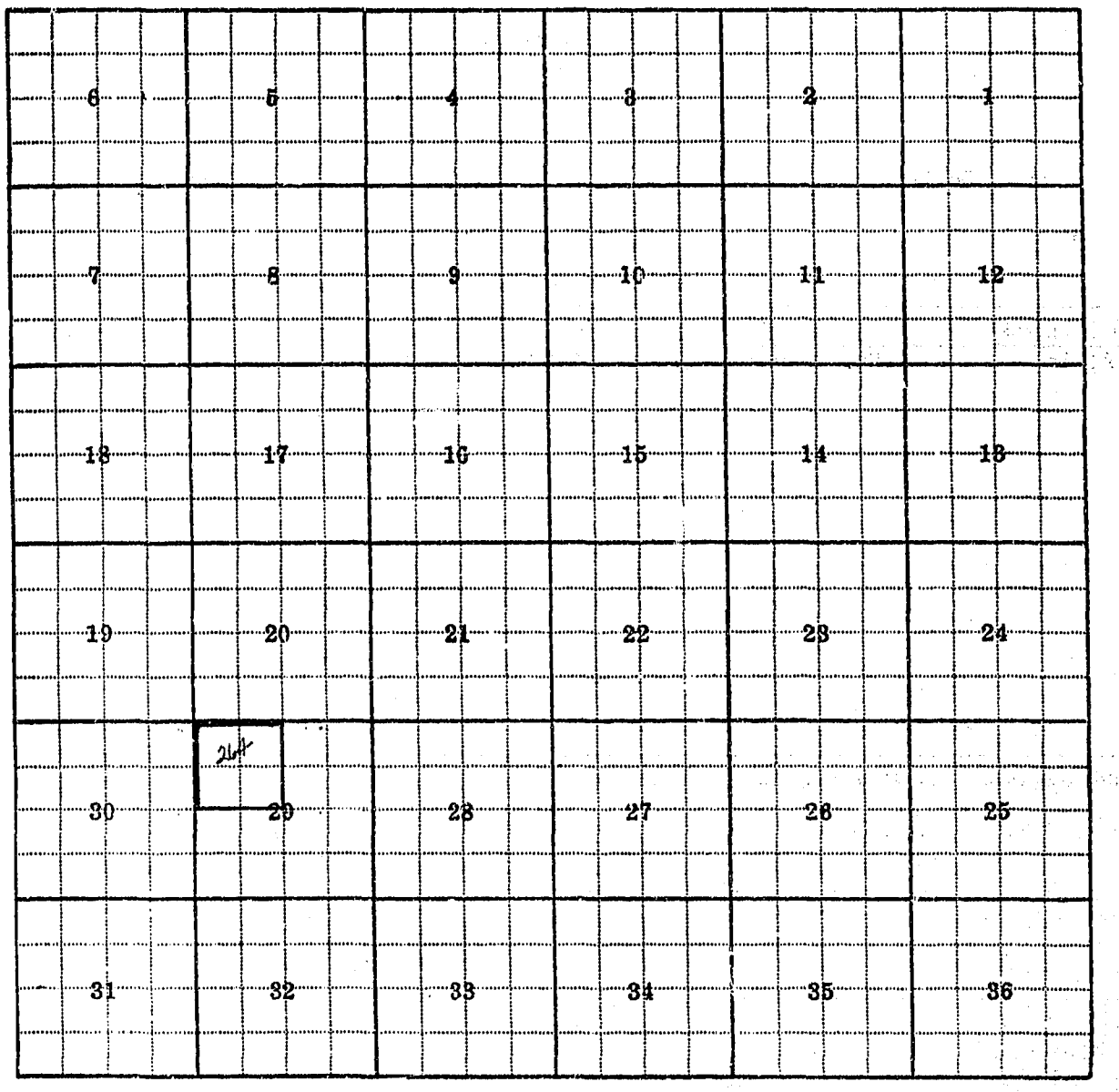


**Land Ownership**.....

.....

.....

F-1-A—5M—

County Pondera

Farm Checked: Date 10-10-62

By Pete

Legal Land Owner John Keil & Sons, Inc.

Operator same

STATE OF MONTANA
STATE ENGINEERS OFFICE
Water Resources Survey

T. 29N R. 1W Plat No. 23

Photo No. 2T-10,38,37,11,1T-140

Address Ledger

Address

Water is delivered by:— 1. Private System; 2. Ditch Company; 3. State Project; 4. Federal Project; 5. Irrigation District

| App. No. Decree No. | NAME OF APPROPRIATOR TO WHOM DECREED | NAME OF STREAM | Date App. Date Priority | Miner's Inches | In Use | NAME OF DITCH (Water Delivered By) | No. | R/F | Present Irr. Acres | Irrigable Acres |
|---|---|---|---|---|---|---|---|---|---|---|
| A-232 | Elizabeth Swetman | N.Br. of Flat Coulee= | 5-13-09 | 200 | no | | | | | |
| A-595 | Mary J. Moulton | Unnamed Coulee | 4-10-09 | 200 | no | | | | | |

NOTE: R—Denotes Regular Irrigation. F—Flood Irrigation.

Adequate Supply: Yes..... No..... Explain.....

Remarks.....

.....River Basin.....

| Also in: Plat No. 33 Twp. 28N Rge 1W | Plat No..... Twp..... Rge..... | Plat No..... Twp..... Rge..... |
|---|---|---|
| Plat No..... Twp..... Rge..... | Plat No..... Twp..... Rge..... | Plat No..... Twp..... Rge..... |

Information From:
Geo. Orcutt

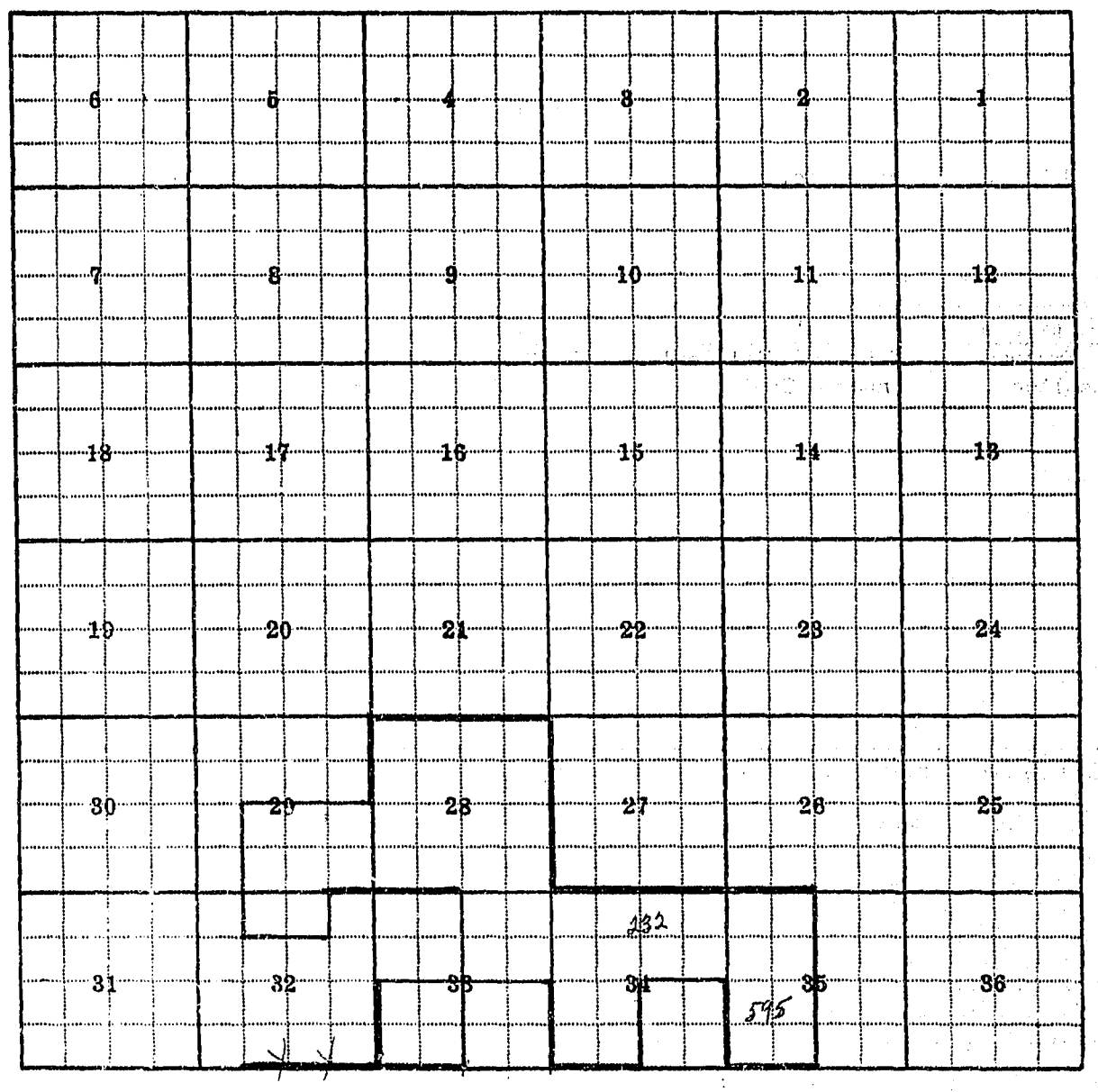


Land Ownership

F-1-A—5M—

County Pondera

Farm Checked: Date 10-4-62

By Pete

**STATE OF MONTANA**
**STATE ENGINEERS OFFICE**
**Water Resources Survey**

T. 29N R. 1W Plat No. 23

Photo No. 1T-195, 2T-6

Legal Land Owner Henry Larson & Mabel P. Larson Address 12 N. Virginia, Conrad

Operator Lester Larson Address Ledger

Water is delivered by:— 1. Private System; 2. Ditch Company; 3. State Project; 4. Federal Project; 5. Irrigation District

| App. No. Decree No. | NAME OF APPROPRIATOR TO WHOM DECREED | NAME OF STREAM | Date App. Date Priority | Miner's Inches | In Use | NAME OF DITCH (Water Delivered By) | No. | R/F | Present Irr. Acres | Irrigable Acres |
|---|---|---|---|---|---|---|---|---|---|---|
| A-238 | Dora Anderson | Fowler Coulee | 2-14-10= | 400 | stock | | | | | |

**NOTE: R—Denotes Regular Irrigation. F—Flood Irrigation.**

Adequate Supply: Yes..... No..... Explain.....

Remarks.....

.....River Basin.....

| Also in: Plat No. Twp. Rge. | Plat No. Twp. Rge. | Plat No. Twp. Rge. |
|---|---|---|
| Plat No. Twp. Rge. | Plat No. Twp. Rge. | Plat No. Twp. Rge. |

Information From:
Lester Larson

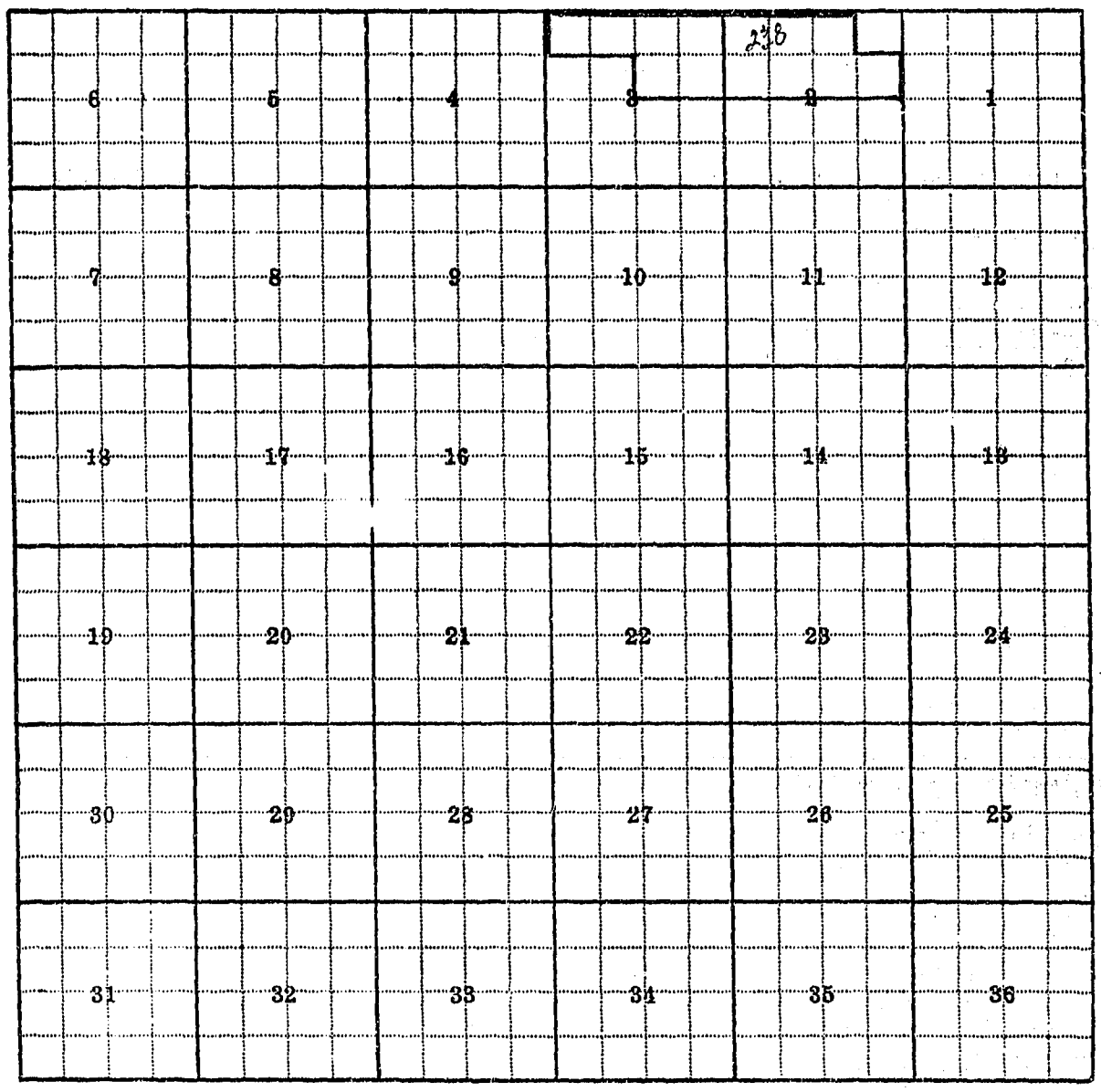


**Land Ownership**

F-1-A—5M—

County Pondera

Farm Checked: Date 10-9-62

By Pete

**STATE OF MONTANA**
**STATE ENGINEERS OFFICE**
**Water Resources Survey**

T 29N R 1W Plat No. 23

Photo No. 2T-40, 1T-135,136,137

Legal Land Owner Thomas C. & Genevieve McCracken Address Ledger

Operator same Address

Water is delivered by:— 1. Private System; (2) Ditch Company; 3. State Project; 4. Federal Project; 5. Irrigation District

| App. No. Decree No. | NAME OF APPROPRIATOR TO WHOM DECREED | NAME OF STREAM | Date App. Date Priority | Miner's Inches | In Use | NAME OF DITCH (Water Delivered By) | No. | R/F | Present Irr. Acres | Irrigable Acres |
|---|---|---|---|---|---|---|---|---|---|---|
| A-304* | Robert R. Lytle | Dry Fk. Marias River | 5-24-93 | 300 | no | | | | | |
| A-422 | Francis Biles | Red Lake Coulee | 4-17-09 | 200= | stock | | | | | |
| A-591 | Thomas C. McCracken | 2 Unnamed Coulees Sec. 11,29N 1E | 4-8-39 | 200 | stock | | | | | |
| SEE COMPANY | | | | | | Sp. E Canal into Dry Fk. Marias River | 2 | R | 356 | |

**NOTE: R—Denotes Regular Irrigation. F—Flood Irrigation.**

Adequate Supply: Yes ..... No ..... Explain .....

Remarks PC.C. & R.C. 350 shares

| | | | | |
|---|---|---|---|---|
| SE¼ | Sec. 13 | 28N | 3W | 150 |
| SW¼ | 18 | 29N | 1W | 48 |
| S½ NW¼ | | | | 30 |
| SE¼ | 13 | 29N | 2W | 72 |
| S½ NE¼ | | | | 20 |
| NE¼ NE¼ | | | | 10 |
| N½ NE¼ | 24 | | | 20 |

*A-304 plans to put this water right into use next year but may be longer because of other development plans. Russel Myers has part of this right. Land sold to Myers & McCracken--water not divided.

River Basin

| Also in: | | | | | | | | |
|---|---|---|---|---|---|---|---|---|
| Plat No. 22 | Twp. 29N | Rge. 2W | Plat No. | Twp. | Rge. | Plat No. | Twp. | Rge. |
| Plat No. 31 | Twp. 28N | Rge. 3W | Plat No. | Twp. | Rge. | Plat No. | Twp. | Rge. |

Information From: Tho. McCracken

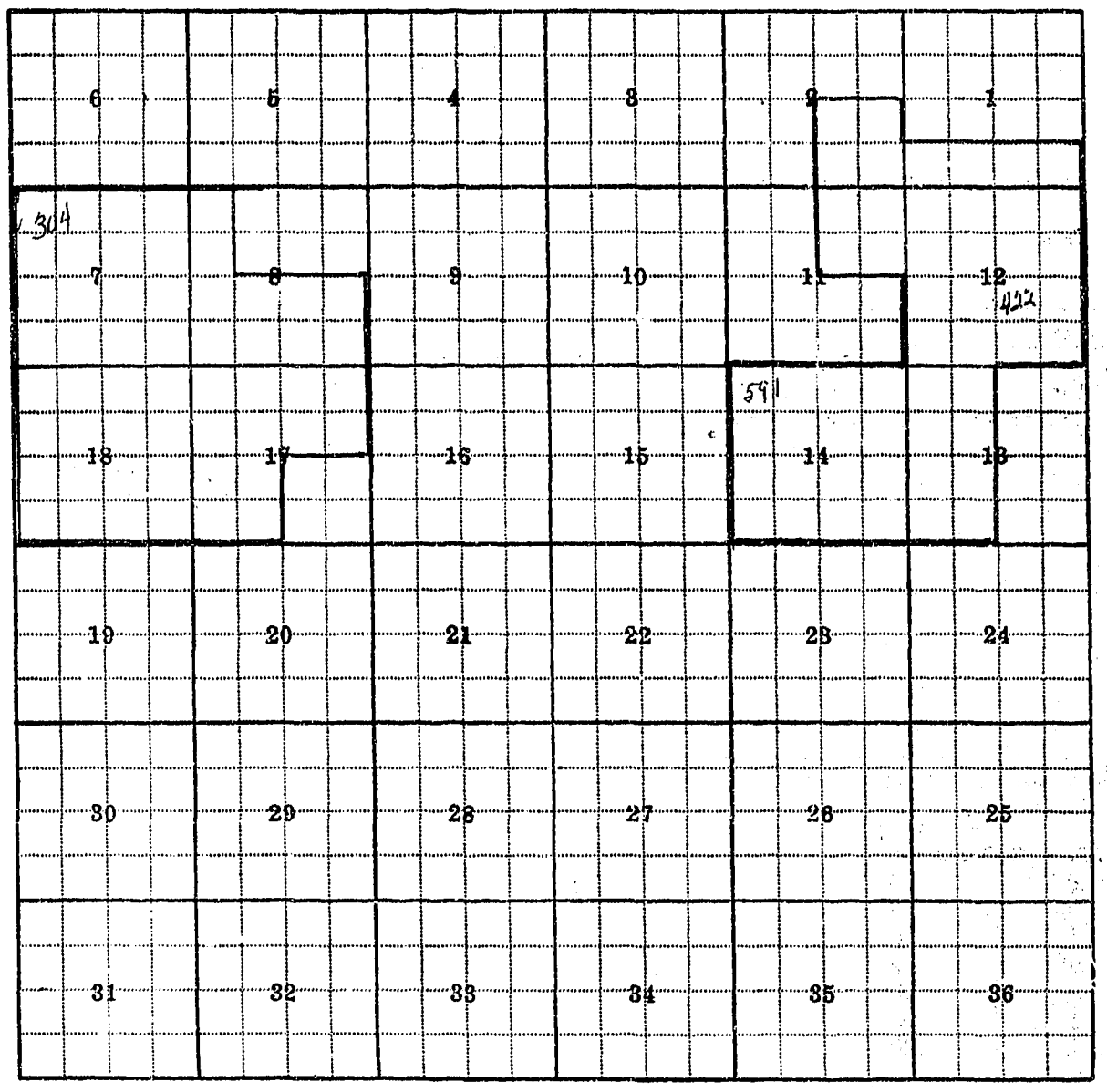


**Land Ownership**

F-1-A—5M—

County: Pondera

Farm Checked: Date: 9-27-62

By: Pete

**STATE OF MONTANA**
**STATE ENGINEERS OFFICE**
**Water Resources Survey**

T. 29N R. 1W Plat No. 23

Photo No. 2T-42, 6

Legal Land Owner: Russell Myers Address: Conrad

Operator: same Address:

Water is delivered by:— 1. Private System; 2. Ditch Company; 3. State Project; 4. Federal Project; 5. Irrigation District

| App. No. Decree No. | NAME OF APPROPRIATOR TO WHOM DECREED | NAME OF STREAM | Date App. Date Priority | Miner's Inches | In Use | NAME OF DITCH (Water Delivered By) | No. | R/F | Present Irr. Acres | Irrigable Acres |
|---|---|---|---|---|---|---|---|---|---|---|
| A-296 | Beverly R. Fowler | Dry Fork Marias River | 5-28-94 | 300 | stock | | | | | |
| A-304* | Robert R. Lytle | " | 5-24-93 | 300 | stock | | | | | |

**NOTE: R—Denotes Regular Irrigation. F—Flood Irrigation.**

Adequate Supply: Yes..... No..... Explain.....

Remarks.....

*A-304 water right not divided when the land was sold to Myers & McCracken

.....River Basin.....

| Also in: Plat No. Twp. Rge. | Plat No. Twp. Rge. | Plat No. Twp. Rge. |
|---|---|---|
| Plat No. Twp. Rge. | Plat No. Twp. Rge. | Plat No. Twp. Rge. |

Information From: Russel Meyers




**Land Ownership**

F-1-A—5M—

County Pondera

Farm Checked: Date 10-16-62

By Pete

**STATE OF MONTANA**
**STATE ENGINEERS OFFICE**
**Water Resources Survey**

T 29N R 1W Plat No. 23

Photo No. 1T-140, 2T-11, 139

Legal Land Owner Geo. & Bernice Orcutt Address Conrad

Operator same Address

Water is delivered by:— 1. Private System; 2. Ditch Company; 3. State Project; 4. Federal Project; 5. Irrigation District

| App. No. Decree No. | NAME OF APPROPRIATOR TO WHOM DECREED | NAME OF STREAM | Date App. Date Priority | Miner's Inches | In Use | NAME OF DITCH (Water Delivered By) | No. | R/F | Present Irr. Acres | Irrigable Acres |
|---|---|---|---|---|---|---|---|---|---|---|
| A-232 | Elizabeth Swetman | No.Br. Flat Coulee | 5-13-09 | 200 | no | | | | | |

**NOTE: R—Denotes Regular Irrigation. F—Flood Irrigation.**

Adequate Supply: Yes..... No..... Explain.....

Remarks.....

.....River Basin.....

| Also in: Plat No. 33 Twp. 28N Rge. 1W | Plat No. ..... Twp. ..... Rge. ..... | Plat No. ..... Twp. ..... Rge. ..... |
|---|---|---|
| Plat No. ..... Twp. ..... Rge. ..... | Plat No. ..... Twp. ..... Rge. ..... | Plat No. ..... Twp. ..... Rge. ..... |

Information From:
Geo. Orcutt

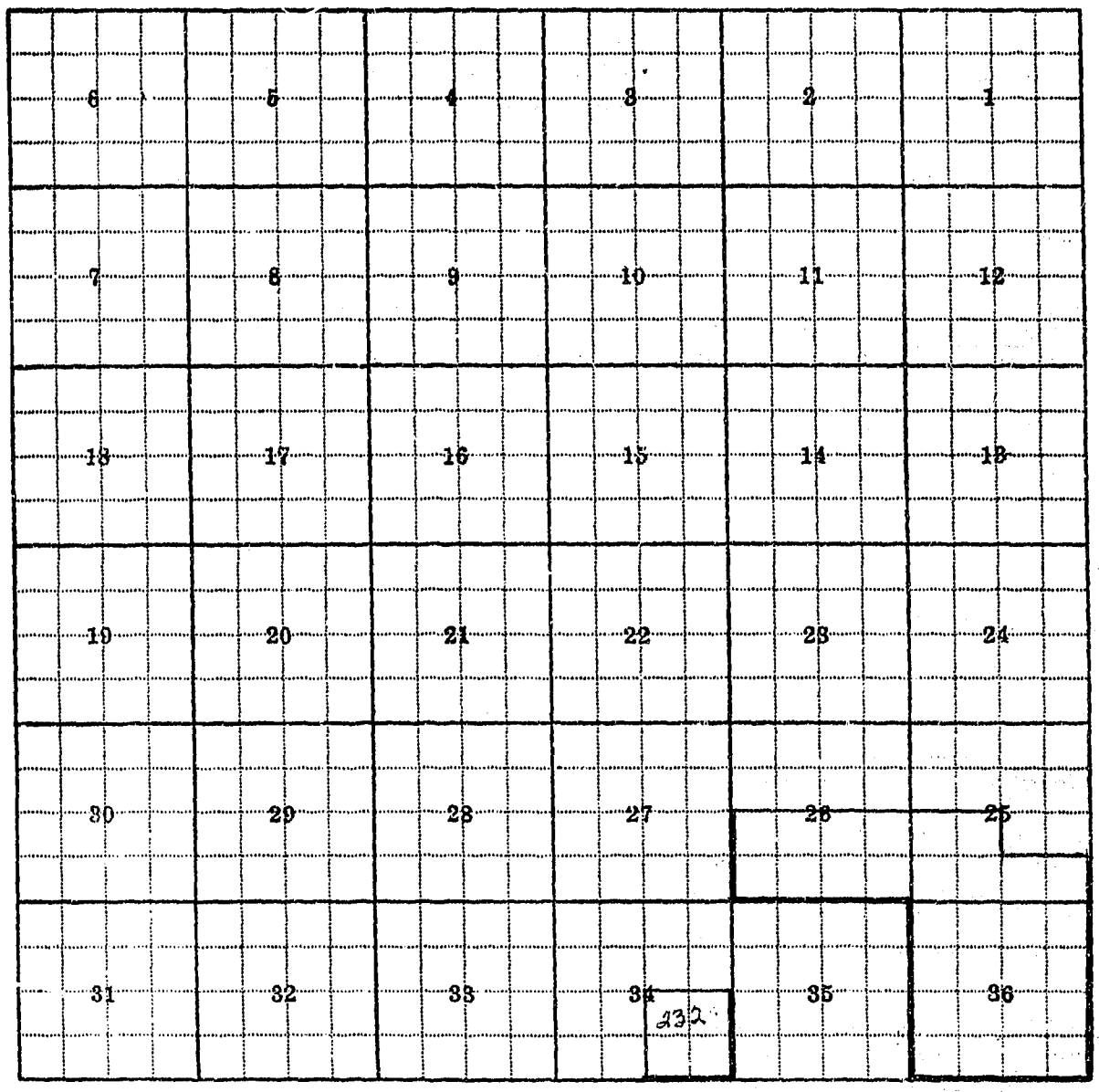


**Land Ownership**

F-1-A—5M—

County Pondera

Farm Checked: Date 10-16-62

By Pete

**STATE OF MONTANA**
**STATE ENGINEERS OFFICE**
**Water Resources Survey**

T. 29N R. 1W 23 Plat No. 23

Photo No. 2C-10, 37

Legal Land Owner Vernon W. Orcutt Address Ledger

Operator same Address

Water is delivered by:— 1. Private System; 2. Ditch Company; 3. State Project; 4. Federal Project; 5. Irrigation District

| App. No. Decree No. | NAME OF APPROPRIATOR TO WHOM DECREED | NAME OF STREAM | Date App. Date Priority | Miner's Inches | In Use | NAME OF DITCH (Water Delivered By) | No. | R/F | Present Irr. Acres | Irrigable Acres |
|---|---|---|---|---|---|---|---|---|---|---|
| A-270 | Joe Koenes | Koenes Coulee | 7-28-09 | 200 | no | | | | | |
| A-495 | Christena Hostetter | Sheep Coulee | 4-6-09 | 400 | no | | | | | |
| A-514 | Reindert Vriezema | Soo Coulee | 3-27-09 | 200 | no | | | | | |

**NOTE: R—Denotes Regular Irrigation. F—Flood Irrigation.**

Adequate Supply: Yes..... No..... Explain.....

Remarks.....

.....River Basin.....

| Also in: Plat No..... Twp..... Rge..... | Plat No..... Twp..... Rge..... | Plat No..... Twp..... Rge..... |
|---|---|---|
| Plat No..... Twp..... Rge..... | Plat No..... Twp..... Rge..... | Plat No..... Twp..... Rge..... |

Information From:
Geo. Orcutt

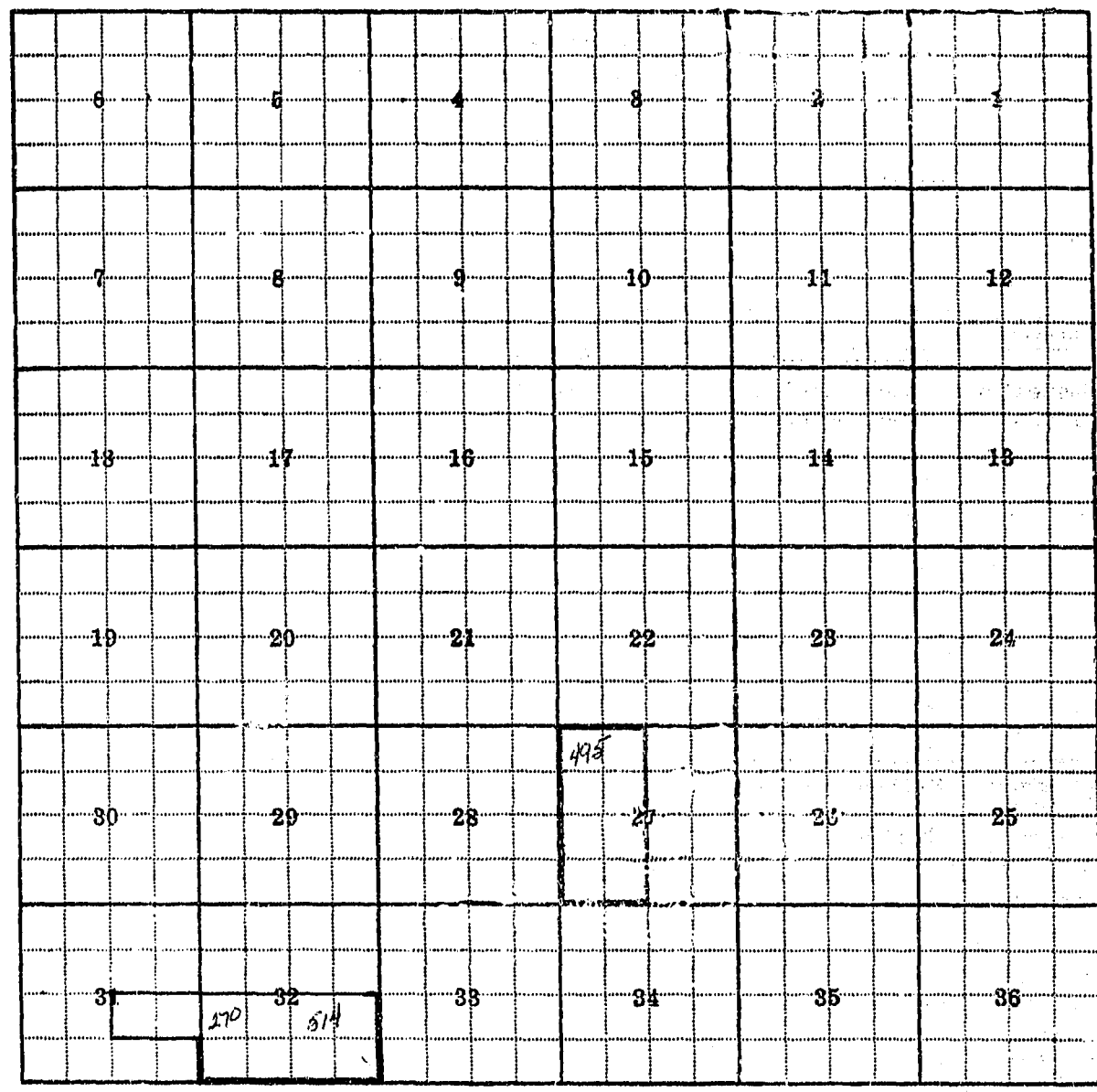


**Land Ownership**

F-1-A—5M—

County Pondera

Farm Checked: Date 10-16-62

By Pete

**STATE OF MONTANA**
**STATE ENGINEERS OFFICE**
**Water Resources Survey**

T. 29N R. 1W Plat No. 23

Photo No. 1T-140

Legal Land Owner Ruth L. Rau Address

Operator Harvey Cober Address Conrad

Water is delivered by:— 1. Private System; 2. Ditch Company; 3. State Project; 4. Federal Project; 5. Irrigation District

| App. No. Decree No. | NAME OF APPROPRIATOR TO WHOM DECREED | NAME OF STREAM | Date App. Date Priority | Miner's Inches | In Use | NAME OF DITCH (Water Delivered By) | No. | R/F | Present Irr. Acres | Irrigable Acres |
|---|---|---|---|---|---|---|---|---|---|---|
| A-595 | Mary J. Moulton | Unnamed Coulee | 4-10-09 | 200 | no | | | | | |

**NOTE: R—Denotes Regular Irrigation. F—Flood Irrigation.**

Adequate Supply: Yes..... No..... Explain.....

Remarks.....

River Basin

| | | |
|---|---|---|
| Also in: Plat No..... Twp..... Rge..... | Plat No..... Twp..... Rge..... | Plat No..... Twp..... Rge..... |
| Plat No..... Twp..... Rge..... | Plat No..... Twp..... Rge..... | Plat No..... Twp..... Rge..... |

Information From:

Geo. ~~Orcutt~~ Orcutt

| | | | | | |
|---|---|---|---|---|---|
| 6 | 5 | 4 | 3 | 2 | 1 |
| 7 | 8 | 9 | 10 | 11 | 12 |
| 18 | 17 | 16 | 15 | 14 | 13 |
| 19 | 20 | 21 | 22 | 23 | 24 |
| 30 | 29 | 28 | 27 | 26 | 25 |
| 31 | 32 | 33 | 34 | 35 595 | 36 |

**Land Ownership**

F-1-A—5M—

County: Pondera

Farm Checked: Date: 9-62

By: Pete

**STATE OF MONTANA**
**STATE ENGINEERS OFFICE**
**Water Resources Survey**

T. 29N R. 1W Plat No. 23

Photo No. 2T-6, 40, 42

Legal Land Owner: Lowrence Tweet & L.C. Leavitt Address: Ledger

Operator: same Address:

Water is delivered by:— 1. Private System; 2. Ditch Company; 3. State Project; 4. Federal Project; 5. Irrigation District

| App. No. Decree No. | NAME OF APPROPRIATOR TO WHOM DECREED | NAME OF STREAM | Date App. Date Priority | Miner's Inches | In Use | NAME OF DITCH (Water Delivered By) | No. | R/F | Present Irr. Acres | Irrigable Acres |
|---|---|---|---|---|---|---|---|---|---|---|
| A-239 | Louis Anderson | Fowler Coulee | 2-14-10 | 400 | no | | | | | |
| | | NO IRRIGATION | | | | | | | | |

**NOTE: R—Denotes Regular Irrigation. F—Flood Irrigation.**

Adequate Supply: Yes..... No..... Explain.....

Remarks.....

.....River Basin.....

| Also in: Plat No..... Twp..... Rge..... | Plat No..... Twp..... Rge..... | Plat No..... Twp..... Rge..... |
|---|---|---|
| Plat No..... Twp..... Rge..... | Plat No..... Twp..... Rge..... | Plat No..... Twp..... Rge..... |

Information From: Mrs. Tweet

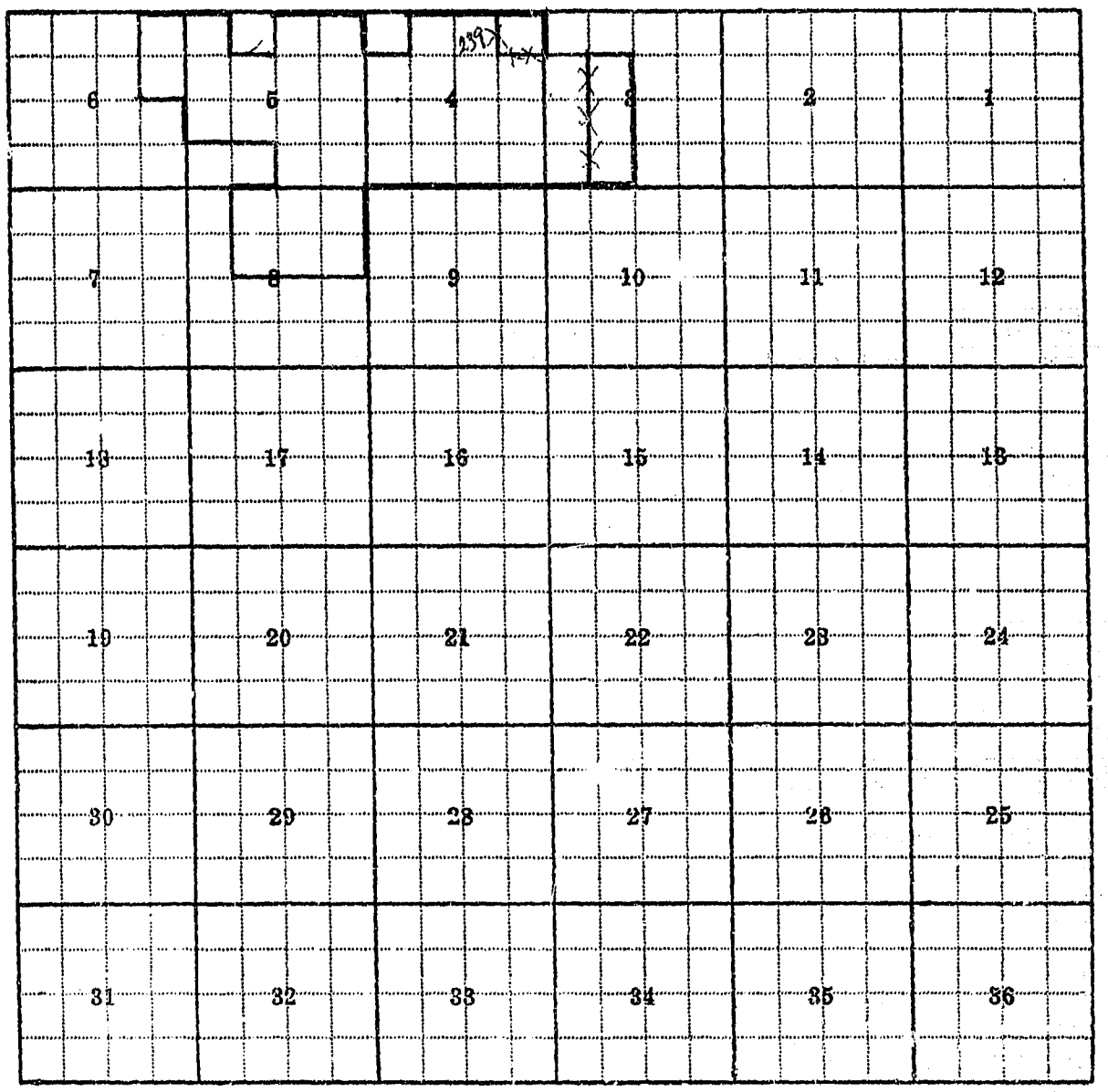


Land Ownership.....

F-1-A-5M-

County: Pondera

Farm Checked: Date: 6-17-63

By: Pete

**STATE OF MONTANA**
**STATE ENGINEERS OFFICE**
**Water Resources Survey**

T. 29N R. 1W Plat No. 23

Photo No. 2T-37

Legal Land Owner: G. D. & Carrie M. Whitaker Address: 409 S. Deleware, Conrad

Operator: same Address:

Water is delivered by:— 1. Private System; 2. Ditch Company; 3. State Project; 4. Federal Project; 5. Irrigation District

| App. No. Decree No. | NAME OF APPROPRIATOR TO WHOM DECREED | NAME OF STREAM | Date App. Date Priority | Miner's Inches | In Use | NAME OF DITCH (Water Delivered By) | No. | R/F | Present Irr. Acres | Irrigable Acres |
|---|---|---|---|---|---|---|---|---|---|---|
| SEE COMPANY | | | | | yes | Sp. P-6 | 2 | R | 75 | |

**NOTE: R—Denotes Regular Irrigation. F—Flood Irrigation.**

Adequate Supply: Yes..... No..... Explain.....

Remarks: P.C.C. & R.C. 140 shares

| | | | |
|---|---|---|---|
| S½ NW¼ SW¼ | Sec. 31 | 29N 1W | 10 |
| SW¼ SW¼ | | | 20 |
| SE¼ SW¼ | | | 20 |
| SW¼ SE¼ | | | 20 |
| S½ SE¼ | 36 | 2W | 60 |
| S½ NW¼ SE¼ | | | 10 |

River Basin.....

| Also in: | | | | | | |
|---|---|---|---|---|---|---|
| Plat No. 22 | Twp. 29N | Rge. 2W | Plat No. | Twp. | Rge. | Plat No. Twp. Rge. |
| Plat No. 32 | Twp. 28N | Rge. 2W | Plat No. | Twp. | Rge. | Plat No. Twp. Rge. |

Information From: Geo. Whitaker

| | | | | | |
|---|---|---|---|---|---|
| 6 | 5 | 4 | 3 | 2 | 1 |
| 7 | 8 | 9 | 10 | 11 | 12 |
| 18 | 17 | 16 | 15 | 14 | 13 |
| 19 | 20 | 21 | 22 | 23 | 24 |
| 30 | 29 | 28 | 27 | 26 | 25 |
| 31 | 32 | 33 | 34 | 35 | 36 |

**Land Ownership**

F-1-A—5M—

County Pondera

Farm Checked: Date 10-10-62

By Pete

**STATE OF MONTANA**
**STATE ENGINEERS OFFICE**
**Water Resources Survey**

T 29N R 1W Plat No. 23

Photo No. 2T-38, 40

Legal Land Owner Wm, Wikstrom Address

Operator Thos, McCracken, buying Address Ledger

Water is delivered by:— 1. Private System; 2. Ditch Company; 3. State Project; 4. Federal Project; 5. Irrigation District

| App. No. Decree No. | NAME OF APPROPRIATOR TO WHOM DECREED | NAME OF STREAM | Date App. Date Priority | Miner's Inches | In Use | NAME OF DITCH (Water Delivered By) | No. | R/F | Present Irr. Acres | Irrigable Acres |
|---|---|---|---|---|---|---|---|---|---|---|
| A-265 | Charles J. Quimby | Hoover Coulee | 3-30-09 | 200 | stock | | | | | |
| A-504 | James A. Russell | Snohomish Coulee | 3-30-09 | 200 | stock | | | | | |

**NOTE: R—Denotes Regular Irrigation. F—Flood Irrigation.**

Adequate Supply: Yes..... No..... Explain.....

Remarks.....

River Basin.....

| Also in: Plat No..... Twp..... Rge..... | Plat No..... Twp..... Rge..... | Plat No..... Twp..... Rge..... |
|---|---|---|
| Plat No..... Twp..... Rge..... | Plat No..... Twp..... Rge..... | Plat No..... Twp..... Rge..... |

Information From:
Thos. McCracken

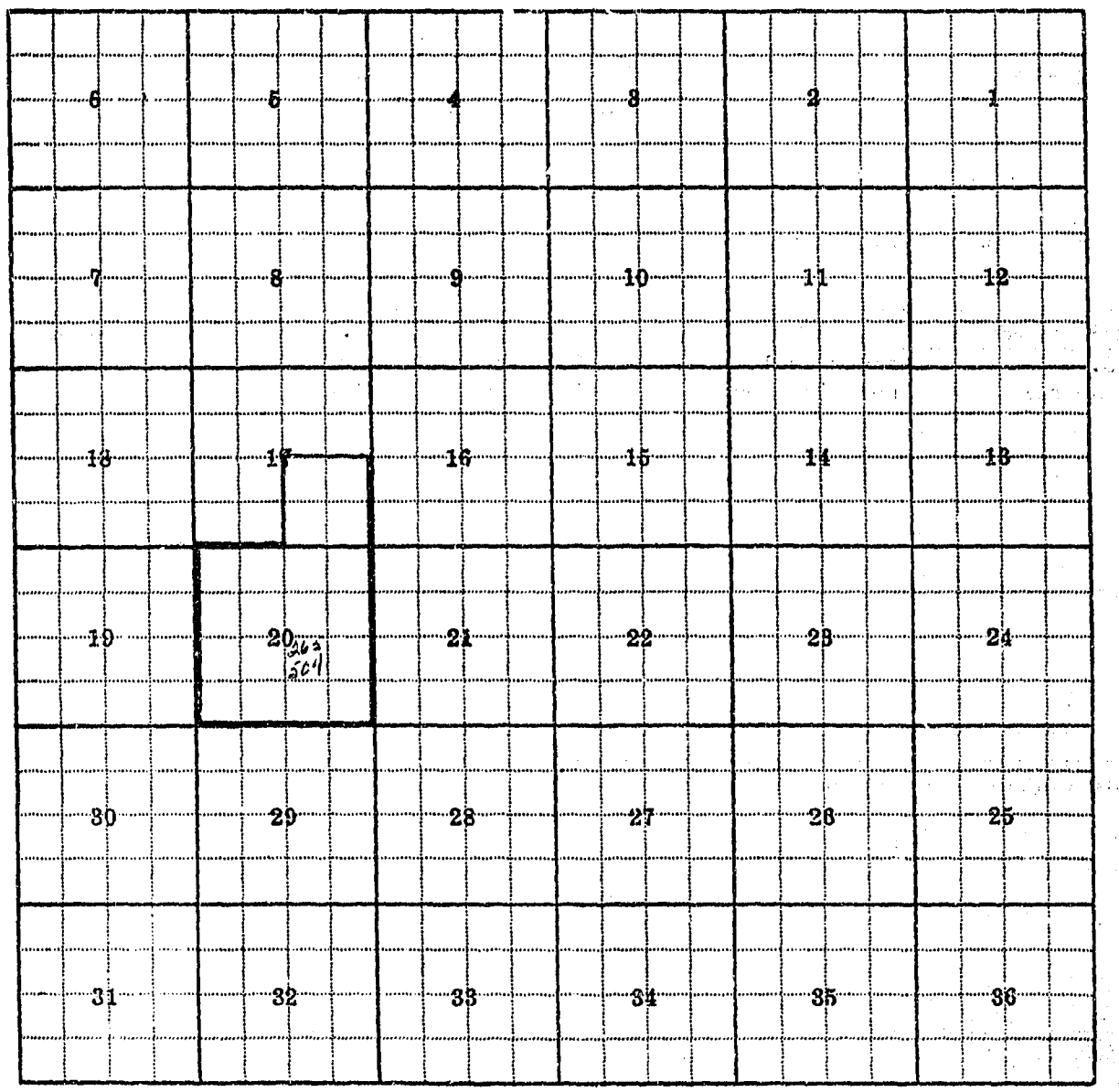


**Land Ownership**

24
28N 10W

F-1-A—5M—

County Pondera

Farm Checked: Date 6-26-63

By Jim, Bob, Dave

**STATE OF MONTANA**
**STATE ENGINEERS OFFICE**
**Water Resources Survey**

T. 28N R. 10W Plat No. 24

Photo No. 5T-138

Legal Land Owner Blackfeet Tribe Address

Operator Address

Water is delivered by:— 1. Private System; 2. Ditch Company; 3. State Project; 4. Federal Project; 5. Irrigation District

| App. No. Decree No. | NAME OF APPROPRIATOR TO WHOM DECREED | NAME OF STREAM | Date App. Date Priority | Miner's Inches | In Use | NAME OF DITCH (Water Delivered By) | No. | R/F | Present Irr. Acres | Irrigable Acres |
|---|---|---|---|---|---|---|---|---|---|---|
| A-213 | Frank Davis | Eagle Creek | 7-8-21 | 100 | no,part | | | | | |
| | | NO IRRIGATION | | | | | | | | |

**NOTE: R—Denotes Regular Irrigation. F—Flood Irrigation.**

Adequate Supply: Yes No Explain

Remarks

River Basin

| Also in: Plat No. Twp. Rge. | Plat No. Twp. Rge. | Plat No. Twp. Rge. |
|---|---|---|
| Plat No. Twp. Rge. | Plat No. Twp. Rge. | Plat No. Twp. Rge. |

Information From:
Frank Johnson

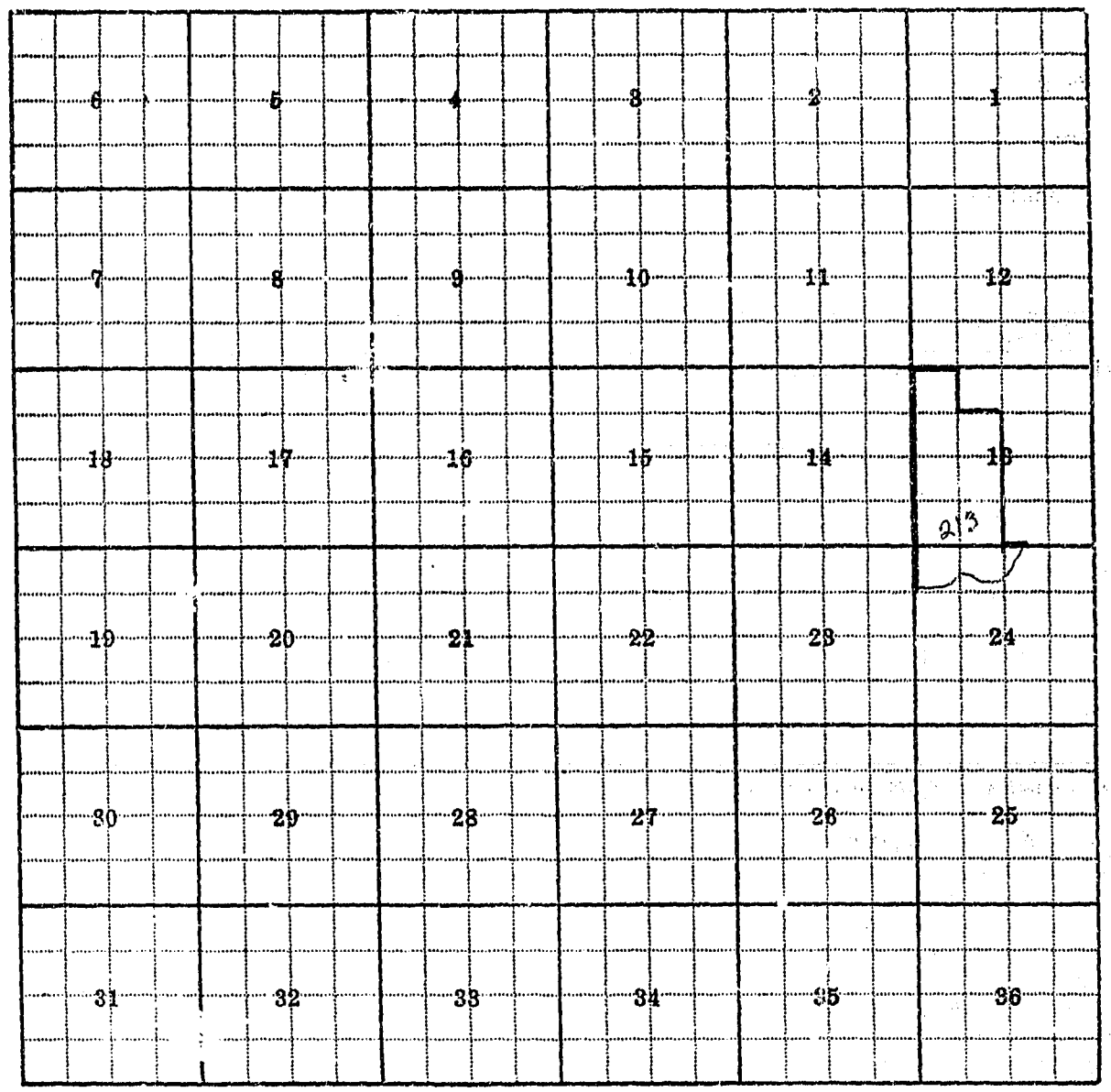


**Land Ownership**