F-1-A—5M—

County Pondera

Farm Checked: Date Pete

By 6-23-63

STATE OF MONTANA
STATE ENGINEERS OFFICE
Water Resources Survey

T 29N R 3W Plat No. 21

Photo No. 2T-149

Legal Land Owner Helen Elliott Address Conrad

Operator Everett & Helen Elliott Address

Water is delivered by:— 1. Private System; 2. Ditch Company; 3. State Project; 4. Federal Project; 5. Irrigation District

App. No. Decree No.	NAME OF APPROPRIATOR TO WHOM DECREED	NAME OF STREAM	Date App. Date Priority	Miner's Inches	In Use	NAME OF DITCH (Water Delivered By)	No.	R/F	Present Irr. Acres	Irrigable Acres
A-301	Edw.E.NancyA.& Sarah									
	E.Hughes	Dry Fork Marias River	7-21-92	600	no					

NOTE: R—Denotes Regular Irrigation. F—Flood Irrigation.

Adequate Supply: Yes..... No..... Explain.....

Remarks.....

.....River Basin.....

Also in:								
Plat No. 31	Twp. 28N	Rge. 3W	Plat No.	Twp.	Rge.	Plat No.	Twp.	Rge.
Plat No.	Twp.	Rge.	Plat No.	Twp.	Rge.	Plat No.	Twp.	Rge.

Information From:
Everett Elliott

6	5	4	3	2	1
7	8	9	10	11	12
18	17	16	15	14	13
19	20	21	22	23	24
30	29	28	27	26	25
31	32	33	34	35	36
				301	

Land Ownership

F-1-A—5M—

County Pondera

Farm Checked: Date 10-18-62

By Pete

STATE OF MONTANA
STATE ENGINEERS OFFICE
Water Resources Survey

T 29N R 3W Plat No. 21

Photo No. 2T-151

Legal Land Owner Reuben E. Emrick Address

Operator Robert Emrick Address Conrad

Water is delivered by:— 1. Private System; X Ditch Company; 3. State Project; 4. Federal Project; 5. Irrigation District

App. No. Decree No.	NAME OF APPROPRIATOR TO WHOM DECREED	NAME OF STREAM	Date App. Date Priority	Miner's Inches	In Use	NAME OF DITCH (Water Delivered By)	No.	R/F	Present Irr. Acres	Irrigable Acres
SEE COMPANY					yes	E Canal	2	R	221	

NOTE: R—Denotes Regular Irrigation. F—Flood Irrigation.

Adequate Supply: Yes ..... No ..... Explain .....

Remarks P.C.C. & R.C. 444 shares

E½ SW¼ Sec. 24 73

E½ SE¼ 70

W½ SE¼ 78

River Basin

Also in: Plat No. ..... Twp. 29N Rge 2W	Plat No. ..... Twp. ..... Rge	Plat No. ..... Twp. ..... Rge .....
Plat No. ..... Twp. ..... Rge	Plat No. ..... Twp. ..... Rge	Plat No. ..... Twp. ..... Rge .....

Information From:

Robert Emrick

6	5	4	3	2	1
7	8	9	10	11	12
18	17	16	15	14	13
19	20	21	22	23	24
30	29	28	27	26	25
31	32	33	34	35	36

Land Ownership

F-1-A—5M—

County Pondera

Farm Checked: Date 6-27-63

By Vaughn

STATE OF MONTANA
STATE ENGINEERS OFFICE
Water Resources Survey

T. 29N R. 3W Plat No. 21

Photo No. 2T-150

Legal Land Owner John & Marie England Address Conrad

Operator same Address

Water is delivered by:— 1. Private System; 2. Ditch Company; 3. State Project; 4. Federal Project; 5. Irrigation District

App. No. Decree No.	NAME OF APPROPRIATOR TO WHOM DECREED	NAME OF STREAM	Date App. Date Priority	Miner's Inches	In Use	NAME OF DITCH (Water Delivered By)		No.	R/F	Present Irr. Acres	Irrigable Acres
SEE COMPANY					yes	S-7	2	2	R	6	

NOTE: R—Denotes Regular Irrigation. F—Flood Irrigation.

Adequate Supply: Yes..... No..... Explain.....

Remarks P.C.C. & R.C. 6Shares
SW¼ NW¼ Sec. 26

River Basin

Also in: Plat No. Twp. Rge.	Plat No. Twp. Rge.	Plat No. Twp. Rge.
Plat No. Twp. Rge.	Plat No. Twp. Rge.	Plat No. Twp. Rge.

Information From:
Marie England

6	5	4	3	2	1
7	8	9	10	11	12
18	17	16	15	14	13
19	20	21	22	23	24
30	29	28	27	26	25
31	32	33	34	35	36

Land Ownership.....

F-1-A--5M--

County Pondera

Farm Checked: Date 8-1-63

By Vaughn

STATE OF MONTANA
STATE ENGINEERS OFFICE
Water Resources Survey

T 29N R 3W Plat No. 21

Photo No. 2T-153

Legal Land Owner Robert J. & Cecile C. Eppe Address Conrad

Operator same Address

Water is delivered by:— 1. Private System; 2. Ditch Company; 3. State Project; 4. Federal Project; 5. Irrigation District

App. No. Decree No.	NAME OF APPROPRIATOR TO WHOM DECREED	NAME OF STREAM	Date App. Date Priority	Miner's Inches	In Use	NAME OF DITCH (Water Delivered By)	No.	R/F	Present Irr. Acres	Irrigable Acres
SEE COMPANY						S-3 Canal	2	R	78	

NOTE: R—Denotes Regular Irrigation. F—Flood Irrigation.

Adequate Supply: Yes ..... No ..... Explain .....

Remarks P.C.C. & R.C. 61 shares
NE¼ SW¼ Sec.12 31
NW¼ SW¼ " " 30

..... River Basin .....

Also in: Plat No. ..... Twp. ..... Rge.	Plat No. ..... Twp. ..... Rge.	Plat No. ..... Twp. ..... Rge. .....
Plat No. ..... Twp. ..... Rge.	Plat No. ..... Twp. ..... Rge.	Plat No. ..... Twp. ..... Rge. .....

Information From:
Robert Eppe

6	5	4	3	2	1
7	8	9	10	11	12
18	17	16	15	14	13
19	20	21	22	23	24
30	29	28	27	26	25
31	32	33	34	35	36

Land Ownership

F-1-A—5M—

County Pondera

Farm Checked: Date 7-25-63

By Vaughn

STATE OF MONTANA
STATE ENGINEERS OFFICE
Water Resources Survey

T. 29N R. 3W Plat No. 21

Photo No. 3T-152

Legal Land Owner Edward J. & Georgia Garnett Address Conrad

Operator same Address

Water is delivered by:— 1. Private System; 2. Ditch Company; 3. State Project; 4. Federal Project; 5. Irrigation District

App. No. Decree No.	NAME OF APPROPRIATOR TO WHOM DECREED	NAME OF STREAM	Date App. Date Priority	Miner's Inches	In Use	NAME OF DITCH (Water Delivered By)	No.	R/F	Present Irr. Acres	Irrigable Acres
SEE COMPANY					yes	S-1, S-7 Canals	2	R	158	

NOTE: R—Denotes Regular Irrigation. F—Flood Irrigation.

Adequate Supply: Yes ..... No ..... Explain .....

Remarks P.C.C. & R.C. 393 shares
SE¼ Sec. 14 142
SE¼SW¼ " 16

River Basin

Also in: Plat No. Twp. Rge.	Plat No. Twp. Rge.	Plat No. Twp. Rge.
Plat No. Twp. Rge.	Plat No. Twp. Rge.	Plat No. Twp. Rge.

Information From:
Georgia Garnett

6	5	4	3	2	1
7	8	9	10	11	12
18	17	16	15	14	13
19	20	21	22	23	24
30	29	28	27	26	25
31	32	33	34	35	36

Land Ownership

F-1-A—5M—

County Pondera

Farm Checked: Date 7-26-63

By Vaughn

STATE OF MONTANA
STATE ENGINEERS OFFICE
Water Resources Survey

T. 29N R. 3W Plat No. 21

Photo No. 3T-13, 14, 15

Legal Land Owner Ralph E. Gibbons Address Conrad

Operator Larry Watterud Address

Water is delivered by:— 1. Private System; 2. Ditch Company; 3. State Project; 4. Federal Project; 5. Irrigation District

App. No. Decree No.	NAME OF APPROPRIATOR TO WHOM DECREED	NAME OF STREAM	Date App. Date Priority	Miner's Inches	In Use	NAME OF DITCH (Water Delivered By)	No.	R/F	Present Irr. Acres	Irrigable Acres
SEE COMPANY					yes	S-1-a Canal	2	R	40	

NOTE: R—Denotes Regular Irrigation. F—Flood Irrigation.

Adequate Supply: Yes..... No..... Explain

Remarks P.C.C. & R.C. 40 shares
SE¼ SW¼ Sec.10 21
NW¼NE¼NW¼ " 15 = 10
N½NW¼N¼ " " 9

River Basin

Also in: Plat No. Twp. Rge.	Plat No. Twp. Rge.	Plat No. Twp. Rge.
Plat No. Twp. Rge.	Plat No. Twp. Rge.	Plat No. Twp. Rge.

Information From:
Larry Watterud

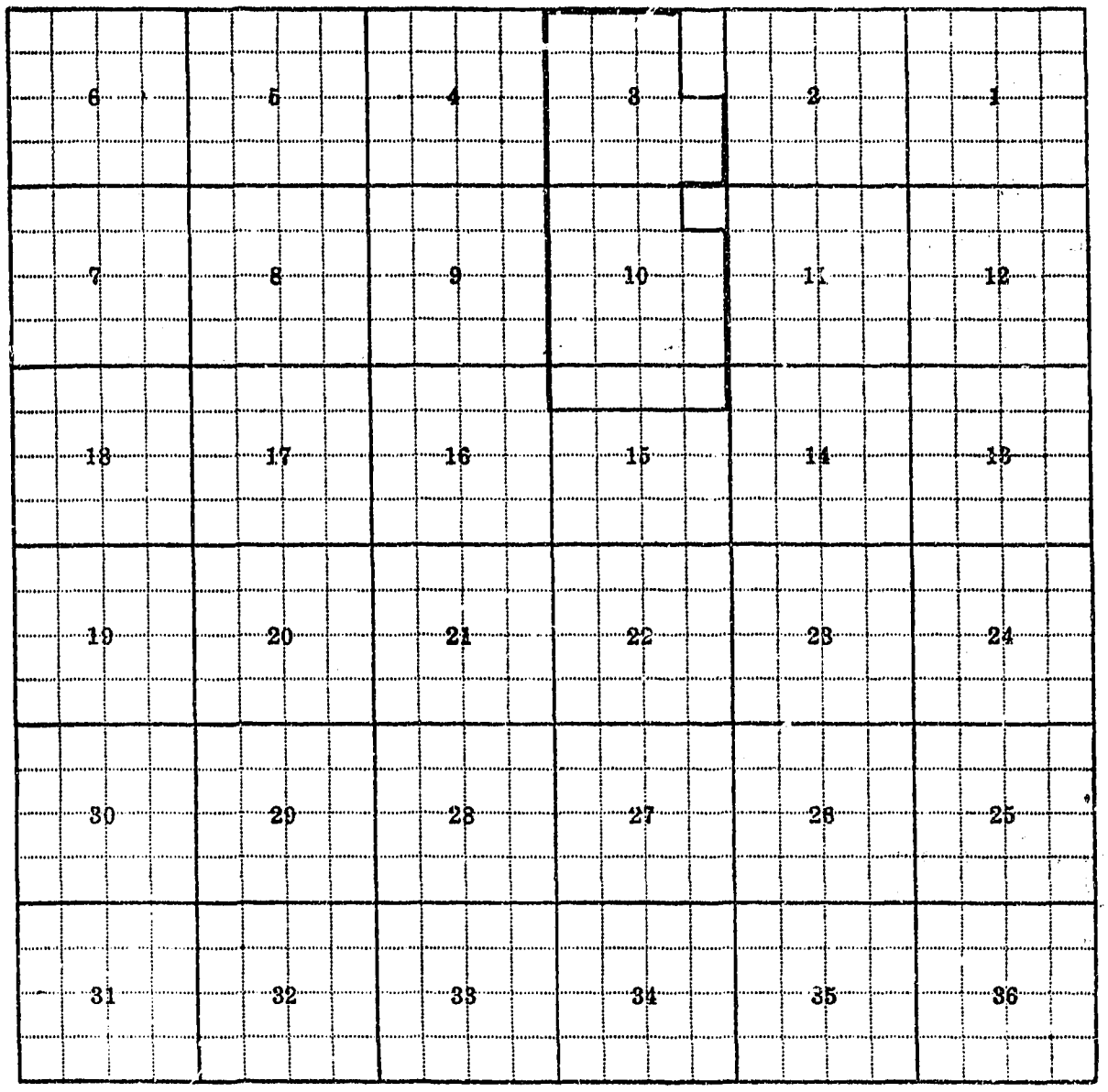

Land Ownership

F-1-A--5M--

County Pondera

Farm Checked: Date 6-28-63

By Pete

STATE OF MONTANA
STATE ENGINEERS OFFICE
Water Resources Survey

T. 29N R. 3W Plat No. 21

Photo No. 3T-58

Legal Land Owner Leo & Emile Habets Address Valier

Operator same Address

Water is delivered by:— 1. Private System; 2. Ditch Company; 3. State Project; 4. Federal Project; 5. Irrigation District

App. No. Decree No.	NAME OF APPROPRIATOR TO WHOM DECREED	NAME OF STREAM	Date App. Date Priority	Miner's Inches	In Use	NAME OF DITCH (Water Delivered By)	No.	R/F	Present Irr. Acres	Irrigable Acres
SEE COMPANY					yes	L-2	2	R	220	

NOTE: R—Denotes Regular Irrigation. F—Flood Irrigation.

Adequate Supply: Yes ..... No ..... Explain .....

Remarks P.C.C. & R.C. 555 shares

E½NW¼	Sec. 5		25
W½NW¼			49
NE¼NE¼		66	23
W½ NE¼			52
E½ NW¼			71

..... River Basin .....

Also in: Plat No. 10 Twp. 30N Rge. 3W	Plat No. ..... Twp. ..... Rge.	Plat No. ..... Twp. ..... Rge. .....
Plat No. ..... Twp. ..... Rge.	Plat No. ..... Twp. ..... Rge.	Plat No. ..... Twp. ..... Rge. .....

Information From:
Emile Habets



Land Ownership

F-1-A—5M—

County Pondera

Farm Checked: Date 11-12-62 & 7-30-63

By Pete & Vaughn

Legal Land Owner ~~Lois~~ Louis & Alice Habets

Operator M.L.Whipperman & A.R.Huyshe, buying

STATE OF MONTANA
STATE ENGINEERS OFFICE
Water Resources Survey

T. 29N R. 3W Plat No. 21

Photo No. 3T-152, 153

Address Conrad

Address

Water is delivered by:— 1. Private System; 2. Ditch Company; 3. State Project; 4. Federal Project; 5. Irrigation District

App. No. Decree No.	NAME OF APPROPRIATOR TO WHOM DECREED	NAME OF STREAM	Date App. Date Priority	Miner's Inches	In Use	NAME OF DITCH (Water Delivered By)	No.	R/F	Present Irr. Acres	Irrigable Acres
SEE COMPANY					yes	S-7, S-7-2	2	R	286	

NOTE: R—Denotes Regular Irrigation. F—Flood Irrigation.

Adequate Supply: Yes ..... No ..... Explain .....

Remarks M.L.Whipperman, 76 shares on S½ SE¼ Sec.12(S-7) and Arthur R. Huyghe, 307 shares (S-7-2)

NE¼ NE¼ Section 13			34
NW¼ NE¼			31
SW¼ NE¼			40
SE¼ NE¼			34
NW¼ SE¼			40
NE¼ SE¼			31

..... River Basin .....

Also in: Plat No. 22 Twp. 29N Rge. 2W	Plat No. ..... Twp. ..... Rge.	Plat No. ..... Twp. ..... Rge. .....
Plat No. 11 Twp. 30N Rge. 2W	Plat No. ..... Twp. ..... Rge.	Plat No. ..... Twp. ..... Rge. .....

Information From:
Louis Habets

6	5	4	3	2	1
7	8	9	10	11	12
18	17	16	15	14	13
19	20	21	22	23	24
30	29	28	27	26	25
31	32	33	34	35	36

Land Ownership

F-1-A—5M—

County: Pondera

Farm Checked: Date: 7-2-63

By: Pete

STATE OF MONTANA
STATE ENGINEERS OFFICE
Water Resources Survey

T. 29N R. 3W Plat No. 21

Photo No. 3T-58

Legal Land Owner: Paul Habets Address: Conrad

Operator: same Address:

Water is delivered by:— 1. Private System; X Ditch Company; 3. State Project; 4. Federal Project; 5. Irrigation District

App. No. Decree No.	NAME OF APPROPRIATOR TO WHOM DECREED	NAME OF STREAM	Date App. Date Priority	Miner's Inches	In Use	NAME OF DITCH (Water Delivered By)	No.	R/F	Present Irr. Acres	Irrigable Acres
SEE COMPANY					yes	L-2	2	R	18	

NOTE: R—Denotes Regular Irrigation. F—Flood Irrigation.

Adequate Supply: Yes..... No..... Explain.....

Remarks: P.C.C. & R.C. 281 shares
Lot 4, Sec. 6 18

.....River Basin.....

Also in: Plat No. 20 Twp. 29N Rge. 4W	Plat No. ..... Twp. ..... Rge.	Plat No. ..... Twp. ..... Rge. .....
Plat No. ..... Twp. ..... Rge.	Plat No. ..... Twp. ..... Rge.	Plat No. ..... Twp. ..... Rge. .....

Information From:
Paul Habets

6	5	4	3	2	1
7	8	9	10	11	12
18	17	16	15	14	13
19	20	21	22	23	24
30	29	28	27	26	25
31	32	33	34	35	36

Land Ownership

F-1-A—5M—

County: Pondera

Farm Checked: Date: 10-26-62

By: Pete

STATE OF MONTANA
STATE ENGINEERS OFFICE
Water Resources Survey

T. 29N R. 3W Plat No. 21

Photo No. 2I-151

Legal Land Owner: Marie & John H. Holstain Address: Conrad

Operator: same Address:

Water is delivered by:— 1. Private System; 2. Ditch Company; 3. State Project; 4. Federal Project; 5. Irrigation District

App. No. Decree No.	NAME OF APPROPRIATOR TO WHOM DECREED	NAME OF STREAM	Date App. Date Priority	Miner's Inches	In Use	NAME OF DITCH (Water Delivered By)	No.	R/F	Present Irr. Acres	Irrigable Acres
SEE COMPANY					yes	E Canal	2	R	65	

NOTE: R—Denotes Regular Irrigation. F—Flood Irrigation.

Adequate Supply: Yes..... No..... Explain.....

Remarks P.C.C. & R.C. 105 shares
E½ NE¼ Sec.24 65

River Basin.....

Also in: Plat No. 22 Twp. 29N Rge. 2W	Plat No..... Twp..... Rge.....	Plat No..... Twp..... Rge.....
Plat No..... Twp..... Rge.....	Plat No..... Twp..... Rge.....	Plat No..... Twp..... Rge.....

Information From:
John Holstain

6	5	4	3	2	1
7	8	9	10	11	12
18	17	16	15	14	13
19	20	21	22	23	24
30	29	28	27	26	25
31	32	33	34	35	36

Land Ownership.....

F-1-A—5M—

County Pondera

Farm Checked: Date 7-31-63

By Vaughn

STATE OF MONTANA
STATE ENGINEERS OFFICE
Water Resources Survey

T 29N R 3W Plat No. 21

Photo No. 2T-152

Legal Land Owner A. R. Huyghe Address Conrad

Operator A.R. & Agusta Huyghe Address

Water is delivered by:— 1. Private System; 2. Ditch Company; 3. State Project; 4. Federal Project; 5. Irrigation District

App. No. Decree No.	NAME OF APPROPRIATOR TO WHOM DECREED	NAME OF STREAM	Date App. Date Priority	Miner's Inches	In Use	NAME OF DITCH (Water Delivered By)	No.	R/F	Present Irr. Acres	Irrigable Acres
SEE COMPANY					yes	S-7, S-7-2 Canals	2	R	52	

NOTE: R—Denotes Regular Irrigation. F—Flood Irrigation.

Adequate Supply: Yes ..... No ..... Explain .....

Remarks P.C.C. & R.C. 307 shares Buying Lois & Alice Habets place in 29N, 2 & 3 W, 30N,2W S½ SW¼ Sec. 13 52

..... River Basin .....

Also in: Plat No. ..... Twp. ..... Rge.	Plat No. ..... Twp. ..... Rge.	Plat No. ..... Twp. ..... Rge. .....
Plat No. ..... Twp. ..... Rge.	Plat No. ..... Twp. ..... Rge.	Plat No. ..... Twp. ..... Rge. .....

Information From:
A.R. & Augusta Huyghe

6	5	4	3	2	1
7	8	9	10	11	12
18	17	16	15	14	13
19	20	21	22	23	24
30	29	28	27	26	25
31	32	33	34	35	36

Land Ownership

F-1-A—5M--

County: Pondera

Farm Checked: Date: 7-31-63

By: Vaughn

STATE OF MONTANA
STATE ENGINEERS OFFICE
Water Resources Survey

T. 29N R. 3W Plat No. 21

Photo No. 2T-152

Legal Land Owner: Augusta Huyghe Address: Conrad

Operator: A. R. & Augusta Huyghe Address:

Water is delivered by:— 1. Private System; 2. Ditch Company; 3. State Project; 4. Federal Project; 5. Irrigation District

App. No. Decree No.	NAME OF APPROPRIATOR TO WHOM DECREED	NAME OF STREAM	Date App. Date Priority	Miner's Inches	In Use	NAME OF DITCH (Water Delivered By)	No.	R/F	Present Irr. Acres	Irrigable Acres
SEE COMPANY					yes	S-1 Canal	2	R	75	

NOTE: R—Denotes Regular Irrigation. F—Flood Irrigation.

Adequate Supply: Yes ..... No ..... Explain .....

Remarks P.C.C. & R.C. 92 shares Mrs. Augusta Huyghe
N½ NE¼ Sec. 14 75

River Basin .....

Also in: Plat No. 11 Twp. 30N Rge. 2W	Plat No. ..... Twp. ..... Rge.	Plat No. ..... Twp. ..... Rge. .....
Plat No. ..... Twp. ..... Rge.	Plat No. ..... Twp. ..... Rge.	Plat No. ..... Twp. ..... Rge. .....

Information From:
A.R. & Augusta Huyghe

6	5	4	3	2	1
7	8	9	10	11	12
18	17	16	15	14	13
19	20	21	22	23	24
30	29	28	27	26	25
31	32	33	34	35	36

Land Ownership.....

F-1-A—5M—

County Pondera

Farm Checked: Date 10-30-62

By Vaughn

STATE OF MONTANA
STATE ENGINEERS OFFICE
Water Resources Survey

T. 29N R. 3W Plat No. 21

Photo No. 3T-57

Legal Land Owner Earl & Margaret Jacobsen Address Valier

Operator same Address

Water is delivered by:— 1. Private System; X Ditch Company; 3. State Project; 4. Federal Project; 5. Irrigation District

App. No. Decree No.	NAME OF APPROPRIATOR TO WHOM DECREED	NAME OF STREAM	Date App. Date Priority	Miner's Inches	In Use	NAME OF DITCH (Water Delivered By)	No.	R/F	Present Irr. Acres	Irrigable Acres
SEE COMPANY					yes	L Canal	2	R	14	

NOTE: R—Denotes Regular Irrigation. F—Flood Irrigation.

Adequate Supply: Yes ..... No ..... Explain .....

Remarks P.C.C. & R.C. 296 shares
SW¼NW¼ Sec. 7 14

..... River Basin .....

Also in:								
Plat No. 20	Twp. 29N	Rge. 4W	Plat No.	Twp.	Rge.	Plat No.	Twp.	Rge.
Plat No. 8	Twp. 30N	Rge. 5W	Plat No.	Twp.	Rge.	Plat No.	Twp.	Rge.

Information From:
Earl Jacobsen

6	5	4	3	2	1
7	8	9	10	11	12
18	17	16	15	14	13
19	20	21	22	23	24
30	29	28	27	26	25
31	32	33	34	35	36

Land Ownership

F-1-A—5M—

County Pondera

Farm Checked: Date 10-25-62

By Pete

STATE OF MONTANA
STATE ENGINEERS OFFICE
Water Resources Survey

T. 29N R. 3W Plat No. 21

Photo No. 2T-149

Legal Land Owner Albert Koenig Address Conrad

Operator Gerald Ries Address

Water is delivered by:— 1. Private System; 2. Ditch Company; 3. State Project; 4. Federal Project; 5. Irrigation District

App. No. Decree No.	NAME OF APPROPRIATOR TO WHOM DECREED	NAME OF STREAM	Date App. Date Priority	Miner's Inches	In Use	NAME OF DITCH (Water Delivered By)	No.	R/F	Present Irr. Acres	Irrigable Acres
SEE COMPANY					yes	E-4-1-0 Canal	2	R	94	90

NOTE: R—Denotes Regular Irrigation. F—Flood Irrigation.

Adequate Supply: Yes ..... No ..... Explain .....

Remarks P.C.C. & R.C. 243 shares
E½ Sec. 36 40
E½ Sec. 36 30

..... River Basin .....

Also in: Plat No. 22 Twp. 29N Rge. 2W	Plat No. ..... Twp. ..... Rge.	Plat No. ..... Twp. ..... Rge. .....
Plat No. ..... Twp. ..... Rge.	Plat No. ..... Twp. ..... Rge.	Plat No. ..... Twp. ..... Rge. .....

Information From:
Albert Koenig

6	5	4	3	2	1
7	8	9	10	11	12
18	17	16	15	14	13
19	20	21	22	23	24
30	29	28	27	26	25
31	32	33	34	35	36

Land Ownership

F-1-A—5M—

County Pondera

T 29N R 3W Plat No. 21

STATE OF MONTANA
STATE ENGINEERS OFFICE
Water Resources Survey

Farm Checked: Date 11-2-62 & 7-26-63

Photo No. 2T-153

By Pete & Vaughn

Legal Land Owner Donatus & Florence Kronebusch Address Conrad

Operator same Address

Water is delivered by:— 1. Private System; 2. Ditch Company; 3. State Project; 4. Federal Project; 5. Irrigation District

App. No. Decree No.	NAME OF APPROPRIATOR TO WHOM DECREED	NAME OF STREAM	Date App. Date Priority	Miner's Inches	In Use	NAME OF DITCH (Water Delivered By)	No.	R/F	Present Irr. Acres	Irrigable Acres
SEE COMPANY					yes	S-3	2	R	130	

NOTE: R—Denotes Regular Irrigation. F—Flood Irrigation.

Adequate Supply: Yes..... No..... Explain.....

Remarks P.C.C. & R.C. 364 shares

N½ NW¼ Sec. 12 34

N½ NE¼ Sec. 12 50 Sprinkler irrigates

River Basin

Also in: Plat No. Twp. Rge.	Plat No. Twp. Rge.	Plat No. Twp. Rge.
Plat No. Twp. Rge.	Plat No. Twp. Rge.	Plat No. Twp. Rge.

Information From:
Dontaus Kronebusch

6	5	4	3	2	1
7	8	9	10	11	12
18	17	16	15	14	13
19	20	21	22	23	24
30	29	28	27	26	25
31	32	33	34	35	36

Land Ownership

F-1-A—5M—

County: Pondera

Farm Checked: Date: 7-26-57

By: Vaughn

STATE OF MONTANA
STATE ENGINEERS OFFICE
Water Resources Survey

T. 29N R. 3W Plat No. 21

Photo No. 2T-153

Legal Land Owner: Kenneth & Ruth M. Kronebusch Address: Conrad

Operator: Address:

Water is delivered by:— 1. Private System; 2. Ditch Company; 3. State Project; 4. Federal Project; 5. Irrigation District

App. No. Decree No.	NAME OF APPROPRIATOR TO WHOM DECREED	NAME OF STREAM	Date App. Date Priority	Miner's Inches	In Use	NAME OF DITCH (Water Delivered By)	No.	R/F	Present Irr. Acres	Irrigable Acres
SEE	COMPANY				yes	S-1 Canal	2	R	135	

NOTE: R—Denotes Regular Irrigation. F—Flood Irrigation.

Adequate Supply: Yes..... No..... Explain.....

Remarks P.C.C. & R.C. 135 shares
SE¼ Sec. 11 130
SE¼ SE¼ SW¼ of 11 5 Irrigates by sprinkler

River Basin.....

Also in: Plat No. Twp. Rge.	Plat No. Twp. Rge.	Plat No. Twp. Rge.
Plat No. Twp. Rge.	Plat No. Twp. Rge.	Plat No. Twp. Rge.

Information From:
Kenneth Kronebushch

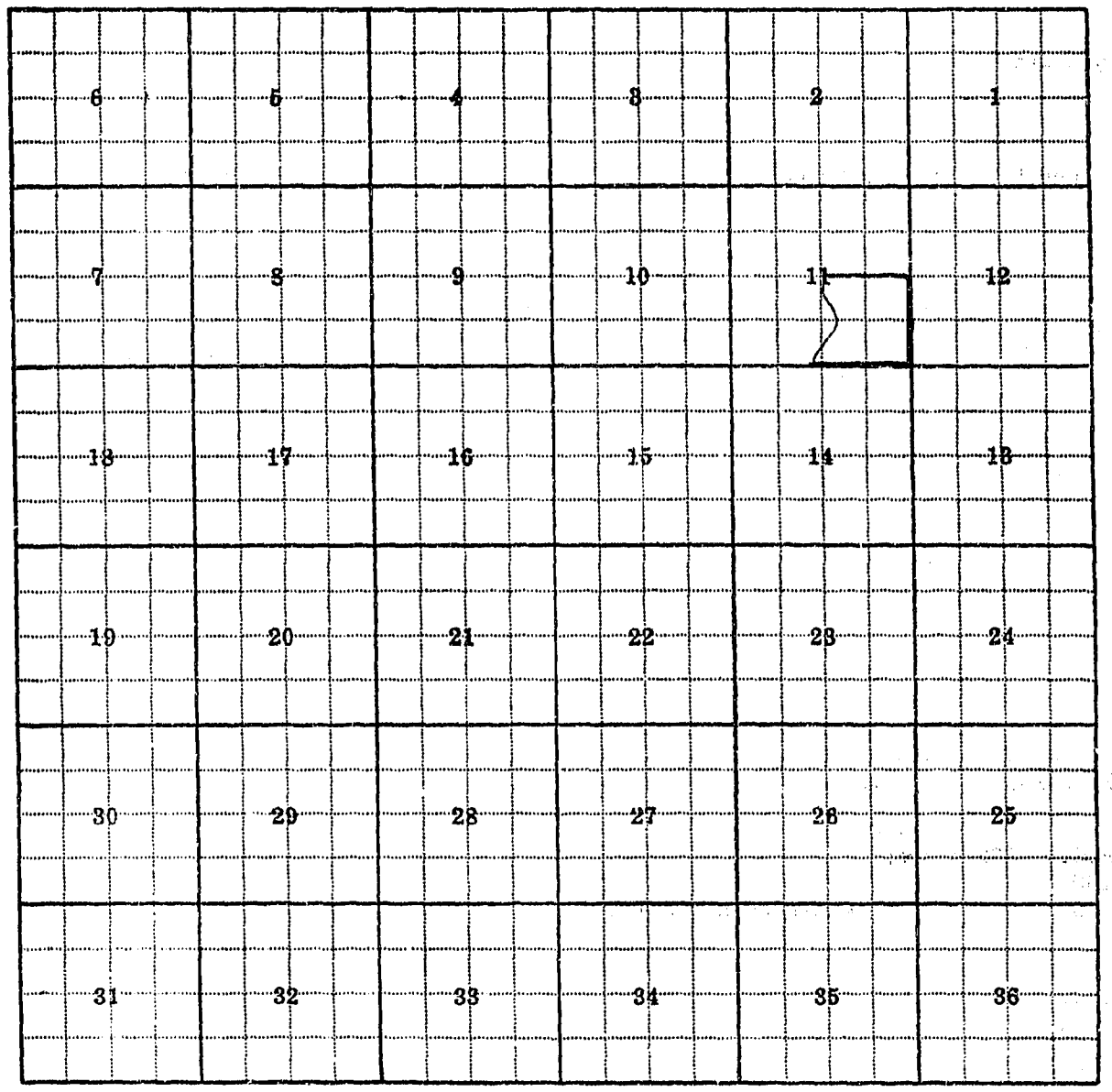

Land Ownership_____

F-1-A—5M—

County Pondera

Farm Checked: Date 7-26-72

By Vaughn

STATE OF MONTANA
STATE ENGINEERS OFFICE
Water Resources Survey

T. 29N R. 3W Plat No. 21

Photo No. 2T-153, 154, 3T-14

Legal Land Owner Lewis & Magdalene Kronebusch Address Conrad

Operator Kenneth Kronebusch Address

Water is delivered by:— 1. Private System; 2. Ditch Company; 3. State Project; 4. Federal Project; 5. Irrigation District

App. No. Decree No.	NAME OF APPROPRIATOR TO WHOM DECREED	NAME OF STREAM	Date App. Date Priority	Miner's Inches	In Use	NAME OF DITCH (Water Delivered By)	No.	R/F	Present Irr. Acres	Irrigable Acres
SEE COMPANY					yes	S, S-1 Canals	2	R	278	

NOTE: R—Denotes Regular Irrigation. F—Flood Irrigation.

Adequate Supply: Yes ..... No ..... Explain .....

Remarks P.C.C. & R.C. Louis Kronebusbh 260 shares Irrigates by sprinkler.

SE¼ NW¼ Sec. 11	34	
SW¼ NW¼	34	Kronebusch is using land north of S Canal in NE¼ NE¼ Sec. 11, belonging to Schultz
SW¼	45	Schultz is using land south of S Canal in SE¼ SE¼ Section 2 belonging to Kronebusch.
SW¼ NE¼	35	
NW¼ NE¼	20	
NE¼ NW¼	20	

River Basin .....

Also in:	Plat No.	Twp.	Rge.	Plat No.	Twp.	Rge.	Plat No.	Twp.	Rge.
	Plat No.	Twp.	Rge.	Plat No.	Twp.	Rge.	Plat No.	Twp.	Rge.

Information From:
Kenneth Kronebusch

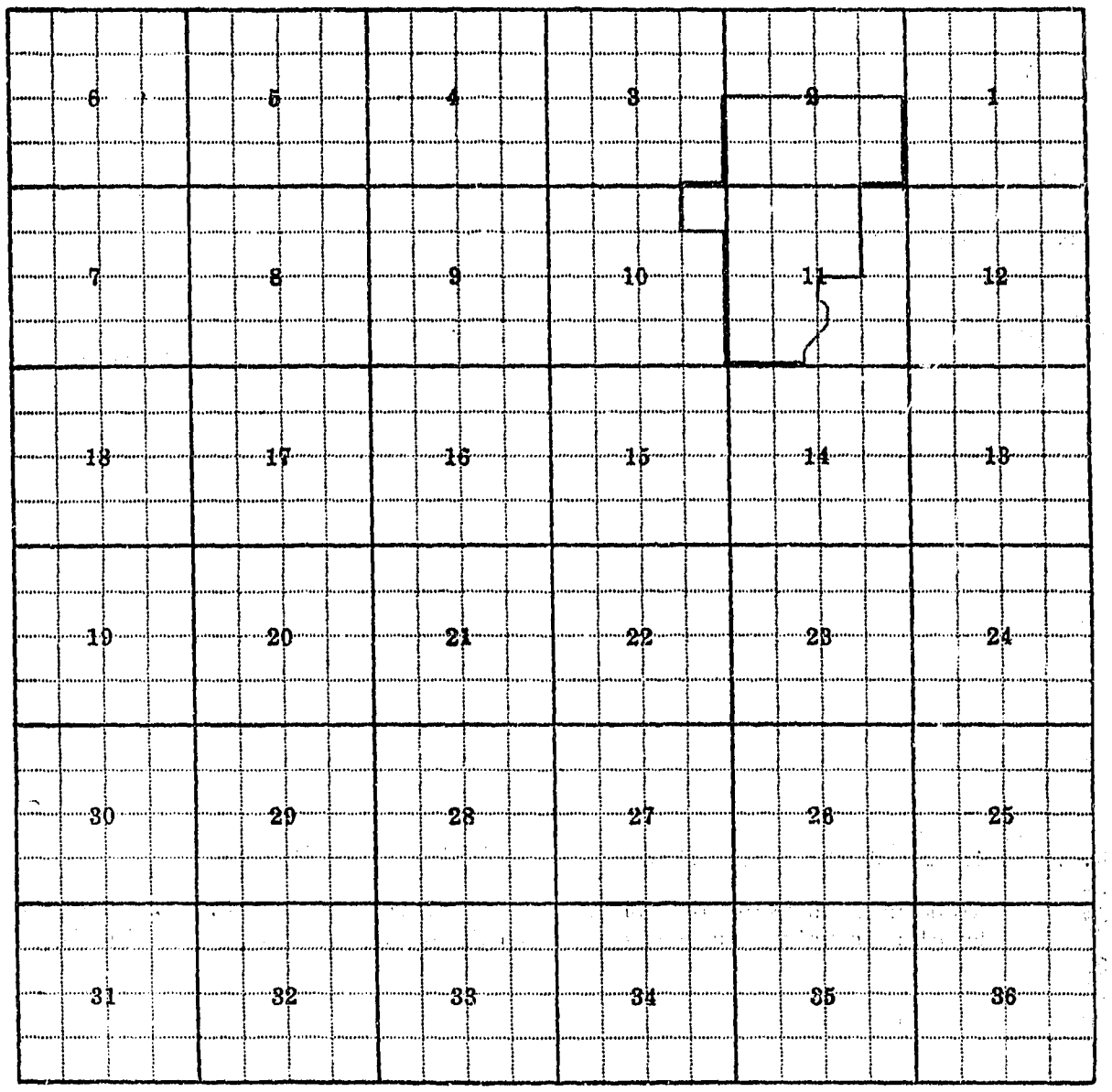

Land Ownership

F-1-A—5M—

County Pondera

Farm Checked: Date 7-26-63

By Vaughn

STATE OF MONTANA
STATE ENGINEERS OFFICE
Water Resources Survey

T. 29N R. 3W Plat No. 21

Photo No. 2T-152

Legal Land Owner Louis Kronebusch Address Conrad

Operator Kenneth Kronebusch Address

Water is delivered by:— 1. Private System; 2. Ditch Company; 3. State Project; 4. Federal Project; 5. Irrigation District

App. No. Decree No.	NAME OF APPROPRIATOR TO WHOM DECREED	NAME OF STREAM	Date App. Date Priority	Miner's Inches	In Use	NAME OF DITCH (Water Delivered By)	No.	R/F	Present Irr. Acres	Irrigable Acres
SEE COMPANY	=				yes	S-7 Canal	2	R	72	

NOTE: R—Denotes Regular Irrigation. F—Flood Irrigation.

Adequate Supply: Yes..... No..... Explain.....

Remarks P.C.C. & R.C. 260 shares
N½ NW¼ Sec. 13 72 Irrigates by sprinkler

River Basin

Also in: Plat No. Twp. Rge.	Plat No. Twp. Rge.	Plat No. Twp. Rge.
Plat No. Twp. Rge.	Plat No. Twp. Rge.	Plat No. Twp. Rge.

Information From:
Kenneth Kronebusch

6	5	4	3	2	1
7	8	9	10	11	12
18	17	16	15	14	13
19	20	21	22	23	24
30	29	28	27	26	25
31	32	33	34	35	36

Land Ownership

F-1-A—5M—

County Pondera

Farm Checked: Date 11-7-62 & 8-14-63

By Vaughn

STATE OF MONTANA
STATE ENGINEERS OFFICE
Water Resources Survey

T. 29N R. 3W Plat No. 21

Photo No. 3T-15, 56

Legal Land Owner Robert P. & Elizabeth Lettings Address Conrad

Operator Robert Lettings Address

Water is delivered by:— 1. Private System; 2. Ditch Company; 3. State Project; 4. Federal Project; 5. Irrigation District

App. No. Decree No.	NAME OF APPROPRIATOR TO WHOM DECREED	NAME OF STREAM	Date App. Date Priority	Miner's Inches	In Use	NAME OF DITCH (Water Delivered By)	No.	R/F	Present Irr. Acres	Irrigable Acres
SEE	COMPANY				yes	L-11 Canal	2	R	208	

NOTE: R—Denotes Regular Irrigation. F—Flood Irrigation.

Adequate Supply: Yes ..... No ..... Explain .....

Remarks P.C.C. & F.C. 185 shares
E½ SW¼ Sec. 16 44
S½ SW¼ Sec. 17 71
S½ SE¼ " 70

..... River Basin

Also in: Plat No.	Twp. 30N	Rge. 3W	Plat No.	Twp.	Rge.	Plat No.	Twp.	Rge.
Plat No.	Twp.	Rge.	Plat No.	Twp.	Rge.	Plat No.	Twp.	Rge.

Information From:
Robert Lettings

6	5	4	3	2	1
7	8	9	10	11	12
18	17	16	15	14	13
19	20	21	22	23	24
30	29	28	27	26	25
31	32	33	34	35	36

Land Ownership.....

.....

.....

F-1-A—5M—

County: Pondera

Farm Checked: Date: 10-25-62 & 8-16-63

By: Vaughn

STATE OF MONTANA
STATE ENGINEERS OFFICE
Water Resources Survey

T. 29N R. 3W Plat No. 21

Photo No. 3T-56, 57

Legal Land Owner: Arnold L. & Jeane C. Lightner Address: Conrad

Operator: same Address:

Water is delivered by:— 1. Private System; ✗ Ditch Company; 3. State Project; 4. Federal Project; 5. Irrigation District

App. No. Decree No.	NAME OF APPROPRIATOR TO WHOM DECREED	NAME OF STREAM	Date App. Date Priority	Miner's Inches	In Use	NAME OF DITCH (Water Delivered By)	No.	R/F	Present Irr. Acres	Irrigable Acres
A-336	L. H. Munyon	Munyon Coulee	6-19-11	200	stock					
SEE COMPANY					yes	L Canal	2	R	85	

NOTE: R—Denotes Regular Irrigation. F—Flood Irrigation.

Adequate Supply: Yes..... No..... Explain.....

Remarks: P.C.C. & R.C. 85 shares

NE¼ NE¼ Sec. 17	6
NW¼ NE¼	5
SW¼ NE¼	20
SE¼ NE¼	14
NE¼ SE¼	20
E½ SE¼ Sec. 7	20

River Basin

Also in: Plat No. Twp. Rge.	Plat No. Twp. Rge.	Plat No. Twp. Rge.
Plat No. Twp. Rge.	Plat No. Twp. Rge.	Plat No. Twp. Rge.

Information From: Arnold Lightner

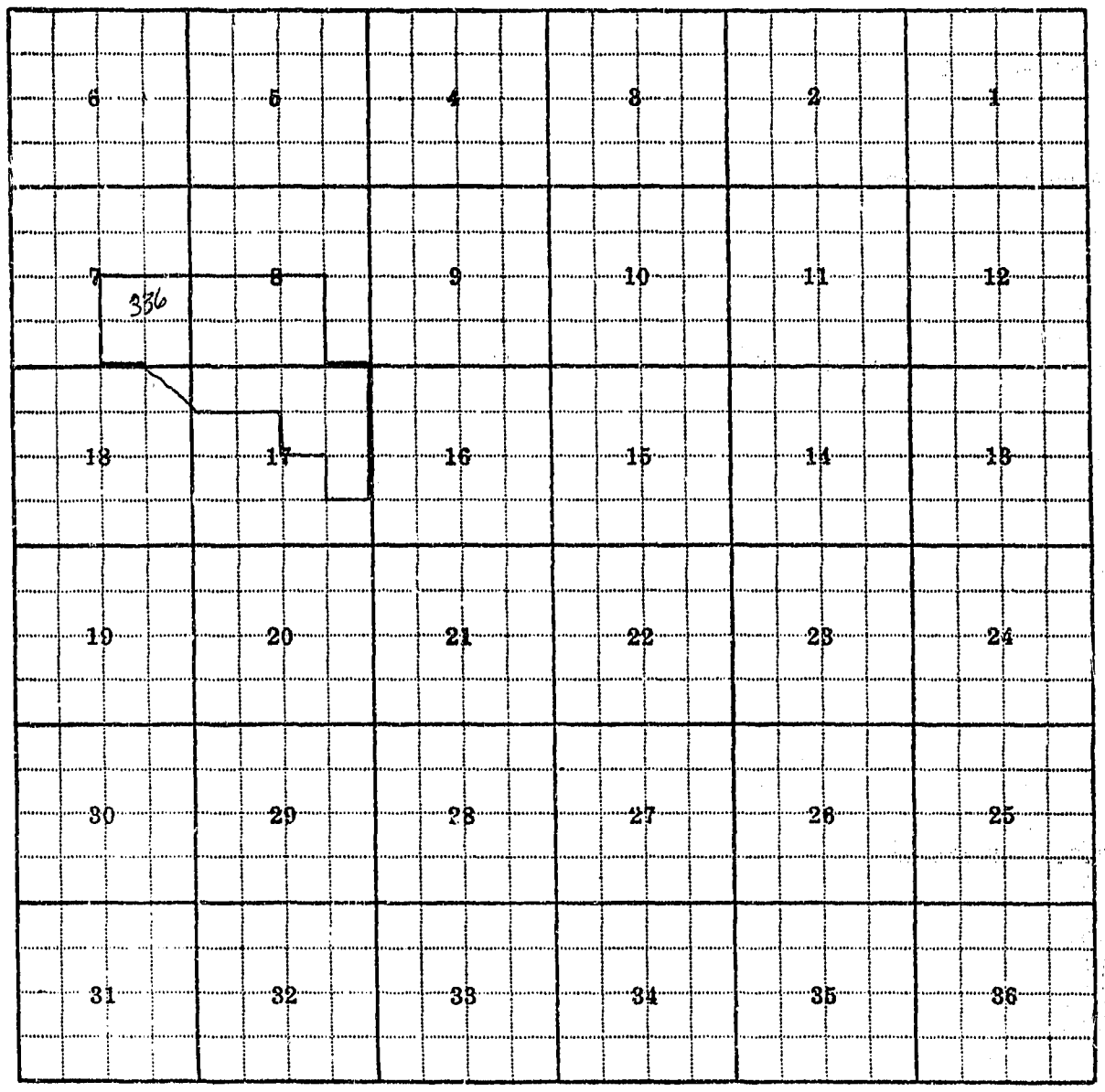

Land Ownership

F-1-A—5M—

County Pondera

Farm Checked: Date 11-25-62 & 8-16-63

By Vaughn

STATE OF MONTANA
STATE ENGINEERS OFFICE
Water Resources Survey

T. 29N R. 3W Plat No. 21

Photo No. 3T-57

Legal Land Owner L. V. Lightner Address Conrad

Operator same Address

Water is delivered by:— 1. Private System; X Ditch Company; 3. State Project; 4. Federal Project; 5. Irrigation District

App. No. Decree No.	NAME OF APPROPRIATOR TO WHOM DECREED	NAME OF STREAM	Date App. Date Priority	Miner's Inches	In Use	NAME OF DITCH (Water Delivered By)	No.	R/F	Present Irr. Acres	Irrigable Acres
SEE COMPANY					yes	L Canal	2	R	33	

NOTE: R—Denotes Regular Irrigation. F—Flood Irrigation.

Adequate Supply: Yes..... No..... Explain.....

Remarks P.C.C. & R.C. 557 shares

SW¼ NE¼ Sec. 7 5

SE¼ NE¼ " 5 from certificate book

River Basin.....

Also in: Plat No.	Twp. 29N	Rge. 4W	Plat No.	Twp.	Rge.	Plat No.	Twp.	Rge.
Plat No.	Twp.	Rge.	Plat No.	Twp.	Rge.	Plat No.	Twp.	Rge.

Information From:
Arnold Lightner



Land Ownership

F-1-A—5M—

County Pondera

T 29N R 3W Plat No. 21

STATE OF MONTANA
STATE ENGINEERS OFFICE
Water Resources Survey

Farm Checked: Date 10-31-62 & 8-1-63

Photo No. 3T-250

By Vaughn & Pete

Legal Land Owner C. T. Little Address Conrad

Operator LaVern Ries, leasing Address

Water is delivered by:— 1. Private System; 2. Ditch Company; 3. State Project; 4. Federal Project; 5. Irrigation District

App. No. Decree No.	NAME OF APPROPRIATOR TO WHOM DECREED	NAME OF STREAM	Date App. Date Priority	Miner's Inches	In Use	NAME OF DITCH (Water Delivered By)	No.	R/F	Present Irr. Acres	Irrigable Acres
SEE COMPANY					yes	E, E-1, S-7, E-4-1	2	R	226	

NOTE: R—Denotes Regular Irrigation. F—Flood Irrigation.

Adequate Supply. Yes ..... No ..... Explain .....

Remarks P.C.C. & R.C. 89 shares Lucille Little. Robert Lomevik buying SW¼ NE¼ Section 26

NW¼ SE¼	Sec. 25	10	Don Wiesgram buying. This land now is in soil bank. intends to buy more shares when released
SW¼ SE¼		10	from soil bank
SE¼ SE¼	26	10	
NW¼ SE¼		10	
SE¼ SW¼		15	
NE¼ SE¼		20	
SW¼ SE¼		14	

River Basin

Also in: Plat No. Twp. Rge.	Plat No. Twp. Rge.	Plat No. Twp. Rge.
Plat No. Twp. Rge.	Plat No. Twp. Rge.	Plat No. Twp. Rge.

Information From:
LaVern Ries & Don Wiesgram

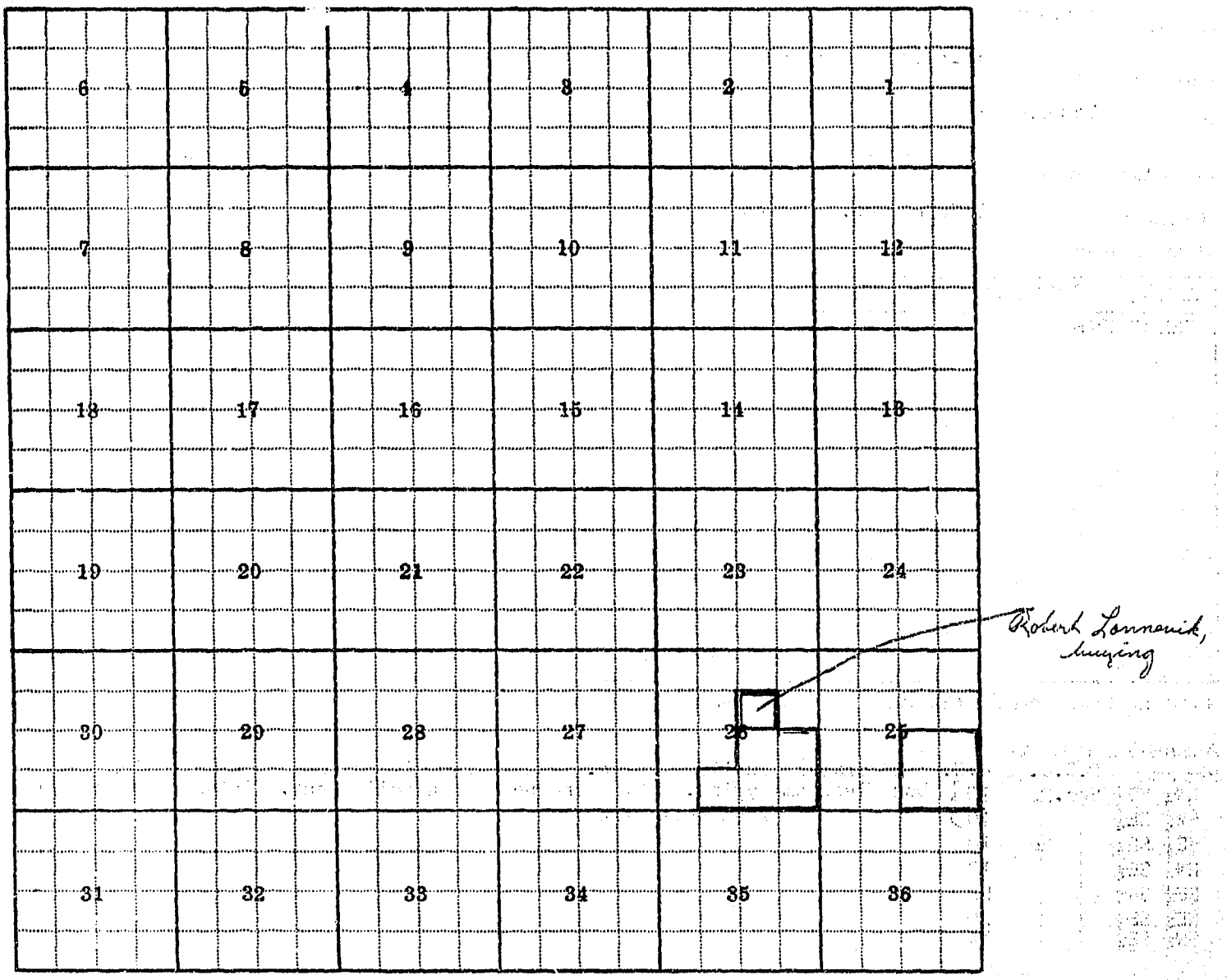

Land Ownership

F-1-A—5M—

County: Pondera

T. 29N R. 3W Plat No. 21

STATE OF MONTANA
STATE ENGINEERS OFFICE
Water Resources Survey

Farm Checked: Date 6-27-63

Photo No. 2T-150

By: Vaughn

Legal Land Owner: Robert Lonnevik Address: Conrad

Operator: same Address:

Water is delivered by:— 1. Private System; 2. Ditch Company; 3. State Project; 4. Federal Project; 5. Irrigation District

App. No. Decree No.	NAME OF APPROPRIATOR TO WHOM DECREED	NAME OF STREAM	Date App. Date Priority	Miner's Inches	In Use	NAME OF DITCH (Water Delivered By)	No.	R/F	Present Irr. Acres	Irrigable Acres
SEE COMPANY					yes	E Canal	2	R	110	

NOTE: R—Denotes Regular Irrigation. F—Flood Irrigation.

Adequate Supply: Yes..... No..... Explain.....

Remarks: P.C.C. & R.C. 361 shares

*SW¼NE¼ Sec. 26 20
E½ NE¼ 73
NW¼ NE¼ 37

buying SW¼ NE¼ Sec. 26 from C. T. Little, W½ SW¼ and NW¼, and W½ NE¼ Sec. 24 from Earl Wolverton

*see C. T. Little form

River Basin

Also in: Plat No. Twp. Rge.	Plat No. Twp. Rge.	Plat No. Twp. Rge.
Plat No. Twp. Rge.	Plat No. Twp. Rge.	Plat No. Twp. Rge.

Information From:
Robert Lonnevik

6	5	4	3	2	1
7	8	9	10	11	12
18	17	16	15	14	13
19	20	21	22	23	24
30	29	28	27	26	25
31	32	33	34	35	36

Land Ownership

F-1-A—5M—

County Pondera

Farm Checked: Date 1-10-64

By Vaughn

STATE OF MONTANA
STATE ENGINEERS OFFICE
Water Resources Survey

T 29N R 3W Plat No 21

Photo No 2T-152

Legal Land Owner Forrest Lounge Address Conrad

Operator seme Address

Water is delivered by:— 1. Private System; 2. Ditch Company; 3. State Project; 4. Federal Project; 5. Irrigation District

App. No. Decree No.	NAME OF APPROPRIATOR TO WHOM DECREED	NAME OF STREAM	Date App. Date Priority	Miner's Inches	In Use	NAME OF DITCH (Water Delivered By)	No.	R/F	Present Irr. Acres	Irrigable Acres
SEE COMPANY					yes	S-7 Canal	2	R	1	

NOTE: R—Denotes Regular Irrigation. F—Flood Irrigation.

Adequate Supply: Yes ..... No ..... Explain .....

Remarks P.C.C. & R.C. 1 share SE¼ SE¼ Sec. 14

River Basin

Also in: Plat No. ..... Twp. ..... Rge.	Plat No. ..... Twp. ..... Rge.	Plat No. ..... Twp. ..... Rge. .....
Plat No. ..... Twp. ..... Rge.	Plat No. ..... Twp. ..... Rge.	Plat No. ..... Twp. ..... Rge. .....

Information From:
P.C.C. & R.C. Records

6	5	4	3	2	1
7	8	9	10	11	12
18	17	16	15	14	13
19	20	21	22	23	24
30	29	28	27	26	25
31	32	33	34	35	36

Land Ownership

6	5	4	3	2	1
7	8	9	10	11	12
18	17	16	15	14	13
19	20	21	22	23	24
30	29	28	27	26	25
31	32	33	34	35	36

Land Ownership

F-1-A—5M—

County Pondera

Farm Checked: Date 6-28-63

By Vaughn

STATE OF MONTANA
STATE ENGINEERS OFFICE
Water Resources Survey

T. 29N R. 3W Plat No. 21

Photo No. 3T-17, 18

Legal Land Owner Dallas Miller Address Conrad

Operator Theresa M. Miller Address

Water is delivered by:— 1. Private System; 2. Ditch Company; 3. State Project; 4. Federal Project; 5. Irrigation District

App. No. Decree No.	NAME OF APPROPRIATOR TO WHOM DECREED	NAME OF STREAM	Date App. Date Priority	Miner's Inches	In Use	NAME OF DITCH (Water Delivered By)	No.	R/F	Present Irr. Acres	Irrigable Acres
SEE COMPANY					yes	L-9-8	2	R	78	

NOTE: R—Denotes Regular Irrigation. F—Flood Irrigation.

Adequate Supply: Yes ..... No ..... Explain .....

Remarks P.C.C. & R.C. 78 shares

SW¼ SE¼ Sec.27 8

NW¼ SE¼ " 10

E½ SW¼ " 60

River Basin

Also in: Plat No. Twp. Rge.	Plat No. Twp. Rge.	Plat No. Twp. Rge.
Plat No. Twp. Rge.	Plat No. Twp. Rge.	Plat No. Twp. Rge.

Information From:
Theresa M. Miller

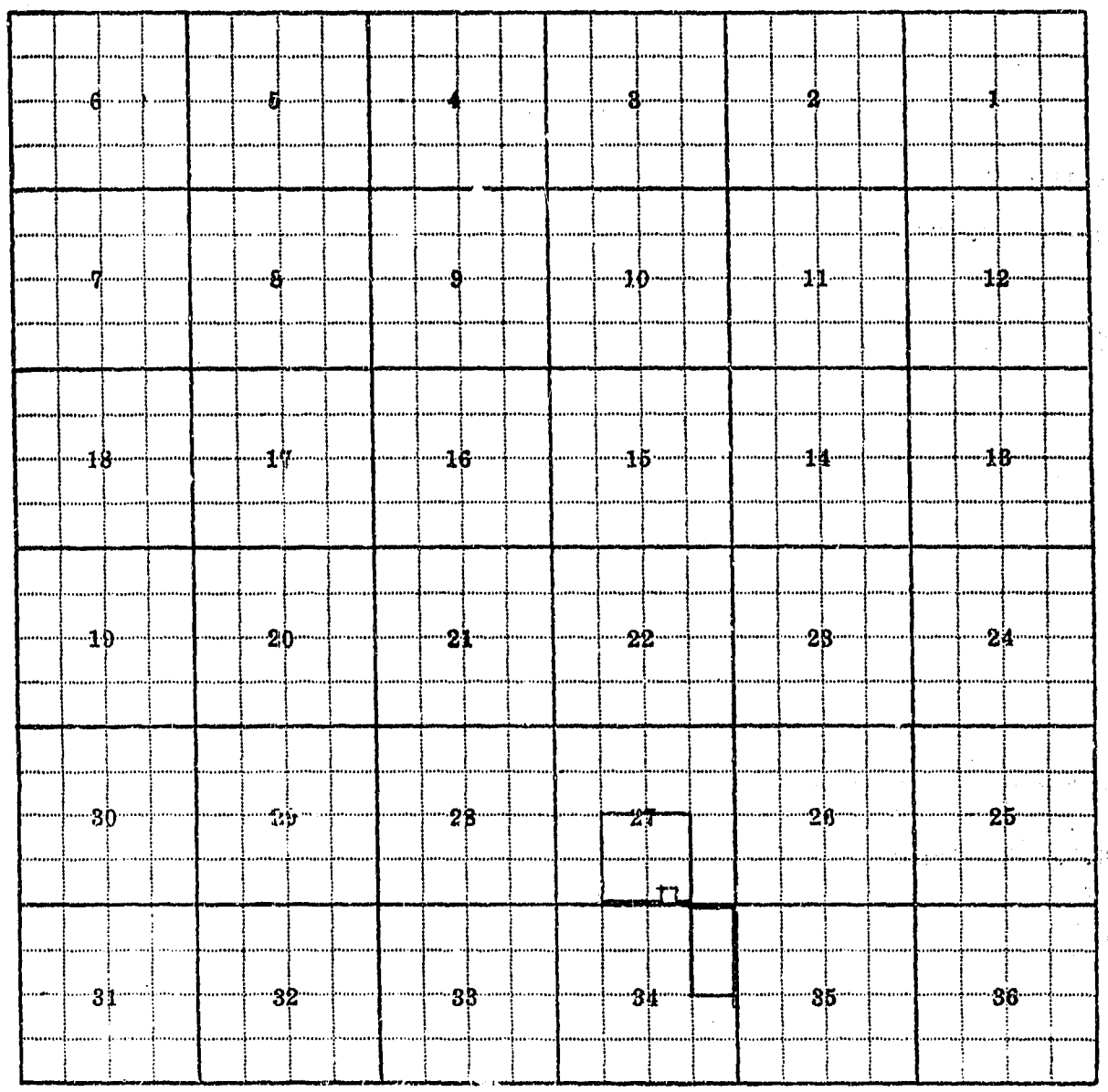

Land Ownership

F-1-A—5M—

County Pondera

Farm Checked: Date 10-18-62

By Pete

STATE OF MONTANA
STATE ENGINEERS OFFICE
Water Resources Survey

T. 29N R. 3W Plat No. 21

Photo No. 2T-152

Legal Land Owner Mrs. Walter W. McKee Address New York City, N.Y.

Operator Walter R. Emrick Address

Water is delivered by:— 1. Private System; X Ditch Company; 3. State Project; 4. Federal Project; 5. Irrigation District

App. No. Decree No.	NAME OF APPROPRIATOR TO WHOM DECREED	NAME OF STREAM	Date App. Date Priority	Miner's Inches	In Use	NAME OF DITCH (Water Delivered By)	No.	R/F	Present Irr. Acres	Irrigable Acres
SEE COMPANY					yes	S-7-2 Canal	2	R	73	

NOTE: R—Denotes Regular Irrigation. F—Flood Irrigation.

Adequate Supply: Yes ..... No ..... Explain .....

Remarks P.C.C. & R.C. 73 shares
SW¼ SE¼ Sec. 13 35
SE¼ SE¼ " 38

River Basin

Also in: Plat No.	Twp.	Rge.	Plat No.	Twp.	Rge.	Plat No.	Twp.	Rge.
Plat No.	Twp.	Rge.	Plat No.	Twp.	Rge.	Plat No.	Twp.	Rge.

Information From:
Robert Emrick

F-1-A—5M--

County: Pondera

Farm Checked: Date: 6-28-63

By: Vaughn

STATE OF MONTANA
STATE ENGINEERS OFFICE
Water Resources Survey

T. 29N R. 3W Plat No. 21

Photo No. 2T-150, 3T-16,17,18

Legal Land Owner: Theresa M. Miller Address: Conrad

Operator: same Address:

Water is delivered by:— 1. Private System; 2. Ditch Company; 3. State Project; 4. Federal Project; 5. Irrigation District

App. No. Decree No.	NAME OF APPROPRIATOR TO WHOM DECREED	NAME OF STREAM	Date App. Date Priority	Miner's Inches	In Use	NAME OF DITCH (Water Delivered By)	No.	R/F	Present Irr. Acres	Irrigable Acres
SEE COMPANY					yes	E, L-9-10, S-1,S-7	2	R	286	

NOTE: R—Denotes Regular Irrigation. F—Flood Irrigation.

Adequate Supply: Yes..... No..... Explain.....

Remarks: P.C.C. & R.C. 245 shares

SW¼ SE¼	Sec. 22	5
NE¼ SE¼		5
S½ NW¼	26	47
W½ SW¼		43
N[illegible] NE¼	34	15
NE¼ NW¼		15
SW¼ NE¼		36
S½ NW¼		71
NW¼ SW¼		8

.....River Basin.....

Also in: Plat No..... Twp..... Rge.....	Plat No..... Twp..... Rge.....	Plat No..... Twp..... Rge.....
Plat No..... Twp..... Rge.....	Plat No..... Twp..... Rge.....	Plat No..... Twp..... Rge.....

Information From:
Theresa M. Miller

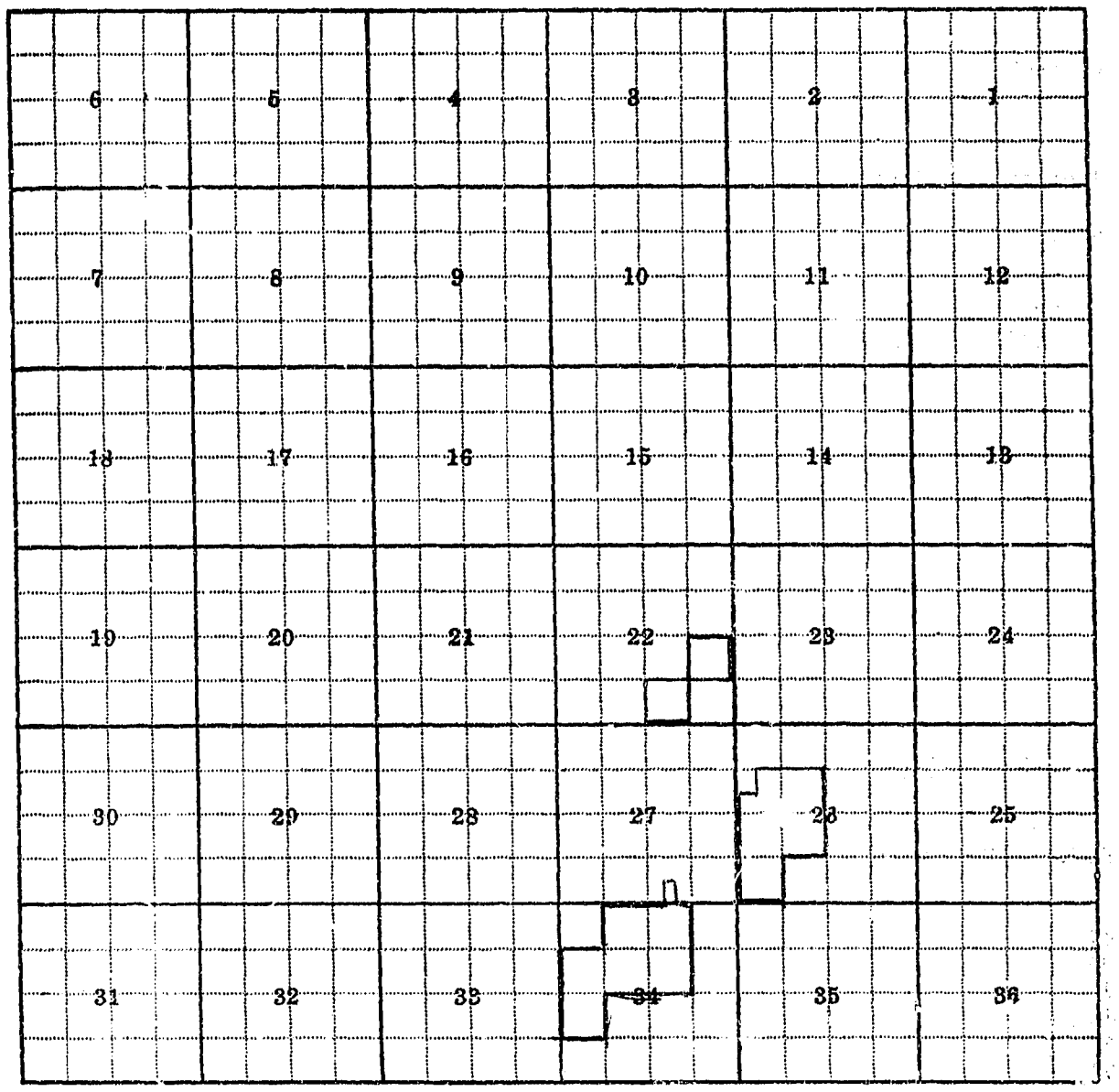

Land Ownership

F-1-A—5M—

County: Pondera

Farm Checked: Date: 7-24-63

By: Vaughn

STATE OF MONTANA
STATE ENGINEERS OFFICE
Water Resources Survey

T. 29N R. 3W Plat No. 21

Photo No. 3T-17, 18, 55

Legal Land Owner: Earl E. Mooney Address: Conrad

Operator: Edward J. Garnett & James W. Mooney, each buying part Address:

Water is delivered by:— 1. Private System; 2. Ditch Company; 3. State Project; 4. Federal Project; 5. Irrigation District

App. No. Decree No.	NAME OF APPROPRIATOR TO WHOM DECREED	NAME OF STREAM	Date App. Date Priority	Miner's Inches	In Use	NAME OF DITCH (Water Delivered By)	No.	R/F	Present Irr. Acres	Irrigable Acres
SEE COMPANY					yes	L-9-2, L-9-4, L-9-8,				
						L-9-10	2	R	479	

NOTE: R—Denotes Regular Irrigation. F—Flood Irrigation.

Adequate Supply: Yes..... No..... Explain.....

Remarks: P.C.C. & R.C. 96 Earl Mooney 266 James W. Mooney 393 Edward G. Garnett

NE¼ NE¼	Sec. 33	30	Earl Mooney
NW¼ NE¼		36	
S½ NE¼		25	
NW¼ NW¼	34	5	
NW¼ NW¼	Sec. 28	40	James W. Mooney
SW¼ NW¼		40	
NW¼ SW¼		40	
SE¼	Sec. 20	155	Edward G. Garnett
SE¼ NE¼		40	
SW¼ NE¼		40	

River Basin

Also in: Plat No. Twp. Rge. | Plat No. Twp. Rge. | Plat No. Twp. Rge.
Plat No. Twp. Rge. | Plat No. Twp. Rge. | Plat No. Twp. Rge.

Information From: Earl Mooney

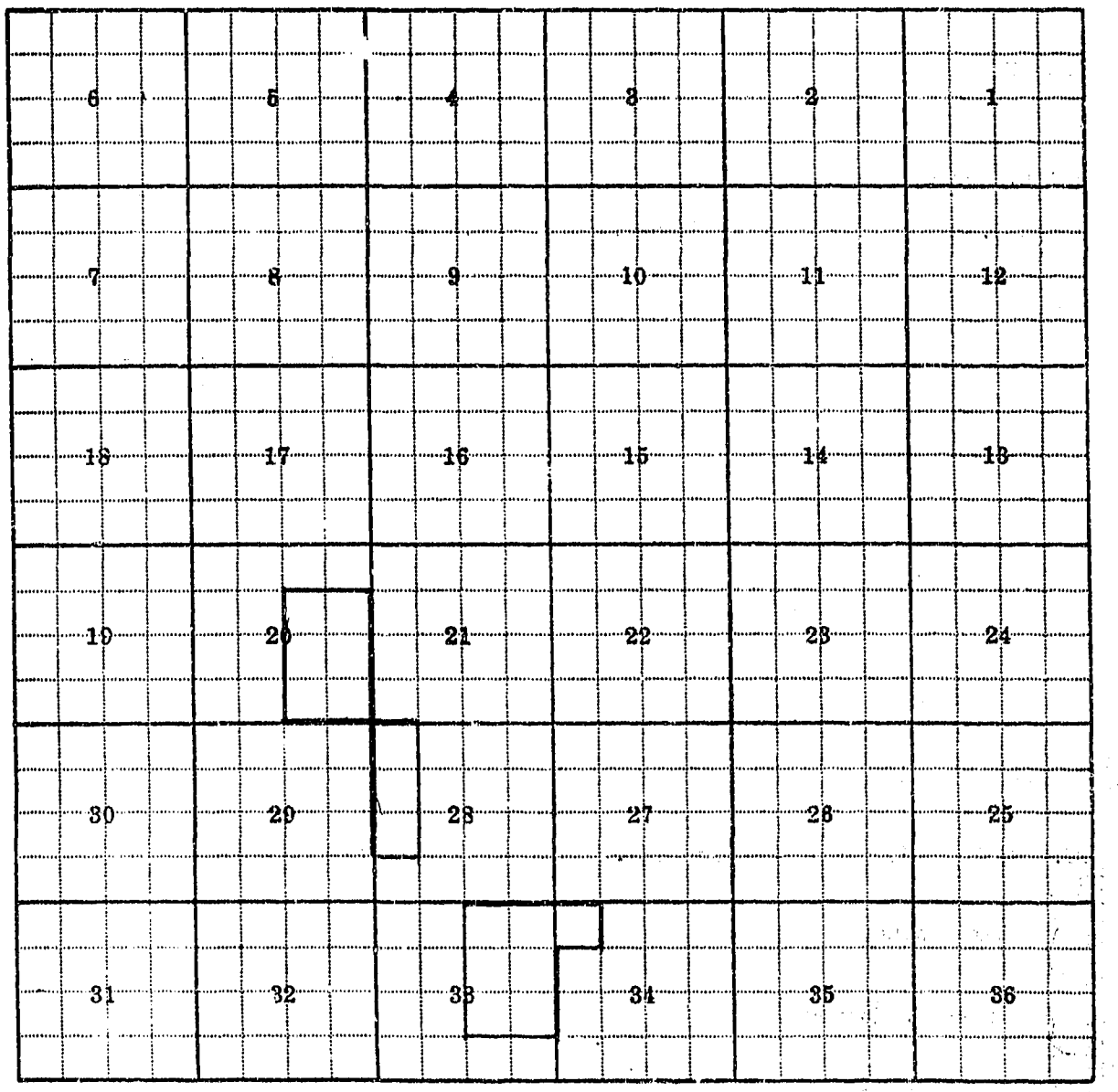

Land Ownership

F-1-A—5M—

County Pondera

Farm Checked: Date 7-24-63

By Vaughn

STATE OF MONTANA
STATE ENGINEERS OFFICE
Water Resources Survey

T 29N R 3W Plat No. 21

Photo No. 2T-151

Legal Land Owner James W. Mooney Address

Operator Ted Garnett Address Conrad

Water is delivered by:— 1. Private System; 2. Ditch Company; 3. State Project; 4. Federal Project; 5. Irrigation District

App. No. Decree No.	NAME OF APPROPRIATOR TO WHOM DECREED	NAME OF STREAM	Date App. Date Priority	Miner's Inches	In Use	NAME OF DITCH (Water Delivered By)	No.	R/F	Present Irr. Acres	*Irrigable Acres
SEE COMPANY					yes	S-7-4 canal	2	R	146	

NOTE: R—Denotes Regular Irrigation. F—Flood Irrigation.

Adequate Supply: Yes..... No..... Explain.....

Remarks 146 shares SE¼ Section 23

River Basin

Also in: Plat No..... Twp..... Rge..... Plat No..... Twp..... Rge..... Plat No..... Twp..... Rge.....
Plat No..... Twp..... Rge..... Plat No..... Twp..... Rge..... Plat No..... Twp..... Rge.....

Information From:
Earl Mooney

6	5	4	3	2	1
7	8	9	10	11	12
18	17	16	15	14	13
19	20	21	22	23	24
30	29	28	27	26	25
31	32	33	34	35	36

Land Ownership

F-1-A—5M—

County Fondera

Farm Checked: Date 8-15-63

By Vaughn

STATE OF MONTANA
STATE ENGINEERS OFFICE
Water Resources Survey

T 29N R 3W Plat No. 21

Photo No. 3T-55

Legal Land Owner Ina & Arthur Mueller Address

Operator James Yeager Address Conrad

Water is delivered by:— 1. Private System; 2. Ditch Company; 3. State Project; 4. Federal Project; 5. Irrigation District

App. No. Decree No.	NAME OF APPROPRIATOR TO WHOM DECREED	NAME OF STREAM	Date App. Date Priority	Miner's Inches	In Use	NAME OF DITCH (Water Delivered By)	No.	R/F	Present Irr. Acres	Irrigable Acres
SEE COMPANY					yes	L-9 & L-9-4 2	2	R	306	

NOTE: R—Denotes Regular Irrigation. F—Flood Irrigation.

Adequate Supply: Yes ..... No ..... Explain .....

Remarks P.C.C. & R.C. 306 shares
NW¼ Sec. 20 149
SW¼ " 157 Irrigates by sprinkler

..... River Basin .....

Also in: Plat No. ..... Twp. ..... Rge.	Plat No. ..... Twp. ..... Rge.	Plat No. ..... Twp. ..... Rge. .....
Plat No. ..... Twp. ..... Rge.	Plat No. ..... Twp. ..... Rge.	Plat No. ..... Twp. ..... Rge. .....

Information From:
James Yeager

6	5	4	8	2	1
7	8	9	10	11	12
18	17	16	15	14	13
19	20	21	22	23	24
30	29	28	27	26	25
31	32	33	34	35	36

Land Ownership

F-1-A—5M—

County Pondera

Farm Checked: Date 11-7-62 & 8-16-63

By Vaughn

STATE OF MONTANA
STATE ENGINEERS OFFICE
Water Resources Survey

T 29N R 3W Plat No. 21

Photo No. 3T-54

Legal Land Owner Mary Agnes Mulloy Address Kankakee, Ill.

Operator Gordon Sanders Address Conrad

Water is delivered by:— 1. Private System; 2. Ditch Company; 3. State Project; 4. Federal Project; 5. Irrigation District

App. No. Decree No.	NAME OF APPROPRIATOR TO WHOM DECREED	NAME OF STREAM	Date App. Date Priority	Miner's Inches	In Use	NAME OF DITCH (Water Delivered By)	No.	R/F	Present Irr Acres	Irrigable Acres
SEE COMPANY					yes	L-9 & L-9-3	2	R	56	

NOTE: R—Denotes Regular Irrigation. F—Flood Irrigation.

Adequate Supply: Yes..... No..... Explain.....

Remarks P.C.C. & R.C. 56 shares
W½ NW¼ Sec. 30 56

.....River Basin.....

Also in: Plat No. Twp. Rge.	Plat No. Twp. Rge.	Plat No. Twp. Rge.
Plat No. Twp. Rge.	Plat No. Twp. Rge.	Plat No. Twp. Rge.

Information From:
Gordon Sanders

6	5	4	3	2	1
7	8	9	10	11	12
18	17	16	15	14	13
19	20	21	22	23	24
30	29	28	27	26	25
31	32	33	34	35	36

Land Ownership.....

.....

.....

F-1-A—5M—

County Pondera

Farm Checked: Date 10-23-62 & 7-31-63

By Vaughn

STATE OF MONTANA
STATE ENGINEERS OFFICE
Water Resources Survey

T 29N R 3W Plat No 21

Photo No. 3T-57

Legal Land Owner Eva Munyon Address Valier

Operator same Address

Water is delivered by:— 1. Private System; X Ditch Company; 3. State Project; 4. Federal Project; 5. Irrigation District

App. No. Decree No.	NAME OF APPROPRIATOR TO WHOM DECREED	NAME OF STREAM	Date App. Date Priority	Miner's Inches	In Use	NAME OF DITCH (Water Delivered By)	No.	R/F	Present Irr. Acres	Irrigable Acres
A-541	George W. Stimble	Stimble Coulee	6-10-11	200	stock					
SEE COMPANY					yes	L Canal	2	R	4	

NOTE: R—Denotes Regular Irrigation. F—Flood Irrigation.

Adequate Supply: Yes..... No..... Explain .....

Remarks P.C.C. & R.C. 18 shares on Lot 3, Sec. 7, uses 4

River Basin

Also in: Plat No. Twp. Rge.	Plat No. Twp. Rge.	Plat No. Twp. Rge.
Plat No. Twp. Rge.	Plat No. Twp. Rge.	Plat No. Twp. Rge.

Information From:
Eva Munyon

21

District

Irrigable Acres

6	5	4	3	2	1
7	8	9	10	11	12
18	17	16	15	14	13
19	20	21	22	23	24
30	29	28	27	26	25
31	32	33	34	35	36

A-541

Land Ownership

F-1-A—5M—

County: Pondera

T. 29N R. 3W Plat No. 21

Farm Checked: Date: 10-23-62 & 7-31-63

Photo No. 3T-57

By: Vaughn

STATE OF MONTANA
STATE ENGINEERS OFFICE
Water Resources Survey

Legal Land Owner: Wm. Lewis Munyon Address:

Operator: Eva Munyon Address: Valier

Water is delivered by:— 1. Private System; 2. Ditch Company; 3. State Project; 4. Federal Project; 5. Irrigation District

App. No. Decree No.	NAME OF APPROPRIATOR TO WHOM DECREED	NAME OF STREAM	Date App. Date Priority	Miner's Inches	In Use	NAME OF DITCH (Water Delivered By)	No.	R/F	Present Irr. Acres	Irrigable Acres
SEE COMPANY					yes	L Canal	2	R	14	

NOTE: R—Denotes Regular Irrigation. F—Flood Irrigation.

Adequate Supply: Yes..... No..... Explain.....

Remarks: 14 shares SE¼ NW¼ Sec. 27 Eva Munyon

River Basin

Also in: Plat No. Twp. Rge.	Plat No. Twp. Rge.	Plat No. Twp. Rge.
Plat No. Twp. Rge.	Plat No. Twp. Rge.	Plat No. Twp. Rge.

Information From:
Eva Munyon

6	5	4	3	2	1
7	8	9	10	11	12
18	17	16	15	14	13
19	20	21	22	23	24
30	29	28	27	26	25
31	32	33	34	35	36

Land Ownership.....

F-1-A—5M—

County Pondera

Farm Checked: Date 7-31-63

By Vaughn

STATE OF MONTANA
STATE ENGINEERS OFFICE
Water Resources Survey

T. 29N R. 3W Plat No. 21

Photo No. 2T-152, 153

Legal Land Owner Herbert Pearson Address Conrad

Operator same Address

Water is delivered by:— 1. Private System; 2. Ditch Company; 3. State Project; 4. Federal Project; 5. Irrigation District

App. No. Decree No.	NAME OF APPROPRIATOR TO WHOM DECREED	NAME OF STREAM	Date App. Date Priority	Miner's Inches	In Use	NAME OF DITCH (Water Delivered By)	No.	R/F	Present Irr. Acres	Irrigable Acres
SEE COMPANY					yes	S-1-4, S-1-2, S-7	2	R	157	

NOTE: R—Denotes Regular Irrigation. F—Flood Irrigation.

Adequate Supply: Yes..... No..... Explain.....

Remarks P.C.C. & R.C. 127 shares
S½ SW¼ Sec. 12 70
S½ NE¼ Sec. 14 57

.....River Basin.....

Also in: Plat No..... Twp..... Rge.....	Plat No..... Twp..... Rge.....	Plat No..... Twp..... Rge.....
Plat No..... Twp..... Rge.....	Plat No..... Twp..... Rge.....	Plat No..... Twp..... Rge.....

Information From:
Mr. Herbert Pearson

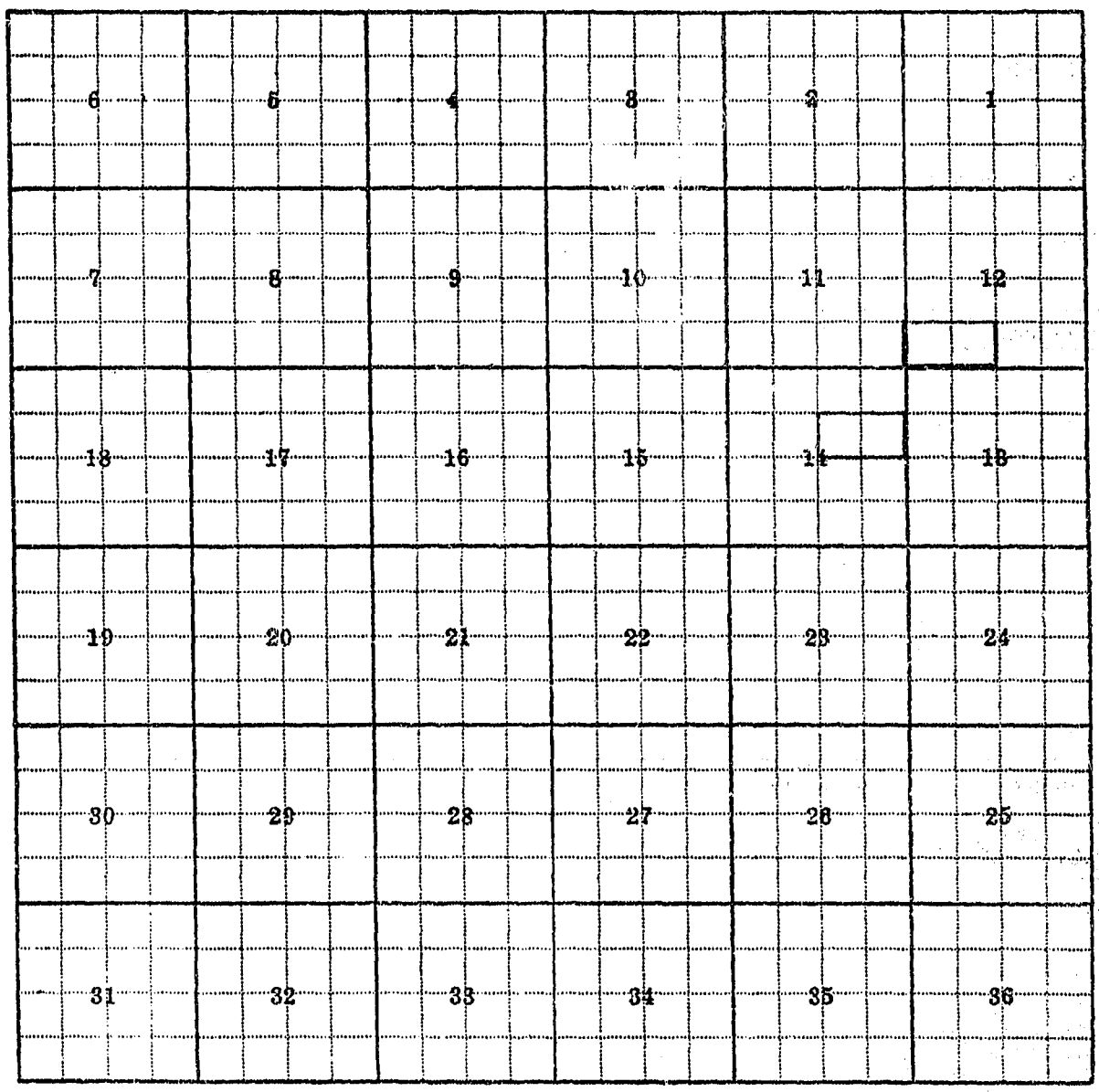

Land Ownership

F-1-A—5M—

County Pondera

Farm Checked: Date 10-23-62

By Vaughn

STATE OF MONTANA
STATE ENGINEERS OFFICE
Water Resources Survey

T 29N R 3W Plat No. 21

Photo No. 3T-55, 56

Legal Land Owner Niels Peterson Address Conrad

Operator same Address

Water is delivered by:— 1. Private System; X Ditch Company; 3. State Project; 4. Federal Project; 5. Irrigation District

App. No. Decree No.	NAME OF APPROPRIATOR TO WHOM DECREED	NAME OF STREAM	Date App. Date Priority	Miner's Inches	In Use	NAME OF DITCH (Water Delivered By)	No.	R/F	Present Irr. Acres	Irrigable Acres
SEE COMPANY					yes	L-9-2 Canal	2	R	328.65	

NOTE: R—Denotes Regular Irrigation. F—Flood Irrigation.

Adequate Supply: Yes..... No..... Explain.....

Remarks. P.C.C. & R.C. 328.65 shares

S½ SW¼	Sec. 18	60	
S½ SE¼		58	
N½ NE¼	19	62	
NW¼		148.65	

.....River Basin.....

Also in: Plat No..... Twp..... Rge.....	Plat No..... Twp..... Rge.....	Plat No..... Twp..... Rge.....
Plat No..... Twp..... Rge.....	Plat No..... Twp..... Rge.....	Plat No..... Twp..... Rge.....

Information From: Niels Peterson

6	5	4	3	2	1
7	8	9	10	11	12
18	17	16	15	14	13
19	20	21	22	23	24
30	29	28	27	26	25
31	32	33	34	35	36

Land Ownership_____

F-1-.. -5M-

County Pondera

Farm Checked: Date 8-1-63

By Vaughn

STATE OF MONTANA
STATE ENGINEERS OFFICE
Water Resources Survey

T. 29N F. 3W Plat No. 21

Photo No. 2T-1?2 3T-16

Legal Land Owner Genevieve Prestmo Address

Operator Paul Habets, buying Address

Water is delivered by:— 1. Private System; 2. Ditch Company; 3. State Project; 4. Federal Project; 5. Irrigation District

App. No. Decree No.	NAME OF APPROPRIATOR TO WHOM DECREED	NAME OF STREAM	Date App. Date Priority	Miner's Inches	In Use	NAME OF DITCH (Water Delivered By)	No.	R/F	Present Irr. Acres	Irrigable Acres
A-515	John Walston	Spillway Coulee	3-18-18	200	no					
SEE COMPANY					yes	S-1-4	2	R	158	

NOTE: R—Denotes Regular Irrigation. F—Flood Irrigation.

Adequate Supply: Yes ..... No ..... Explain

Remarks P.C.C. & R.C. 111 shares

S½ NW¼	Sec. 13		51
N½ SW¼			62
SW¼ NE¼		22	13

Paul Habets billed for 15 of these shares.

River Basin

Also in: Plat No. Twp. Rge.	Plat No. Twp. Rge.	Plat No. Twp. Rge.
Plat No. Twp. Rge.	Plat No. Twp. Rge.	Plat No. Twp. Rge.

Information From: Duane Habets

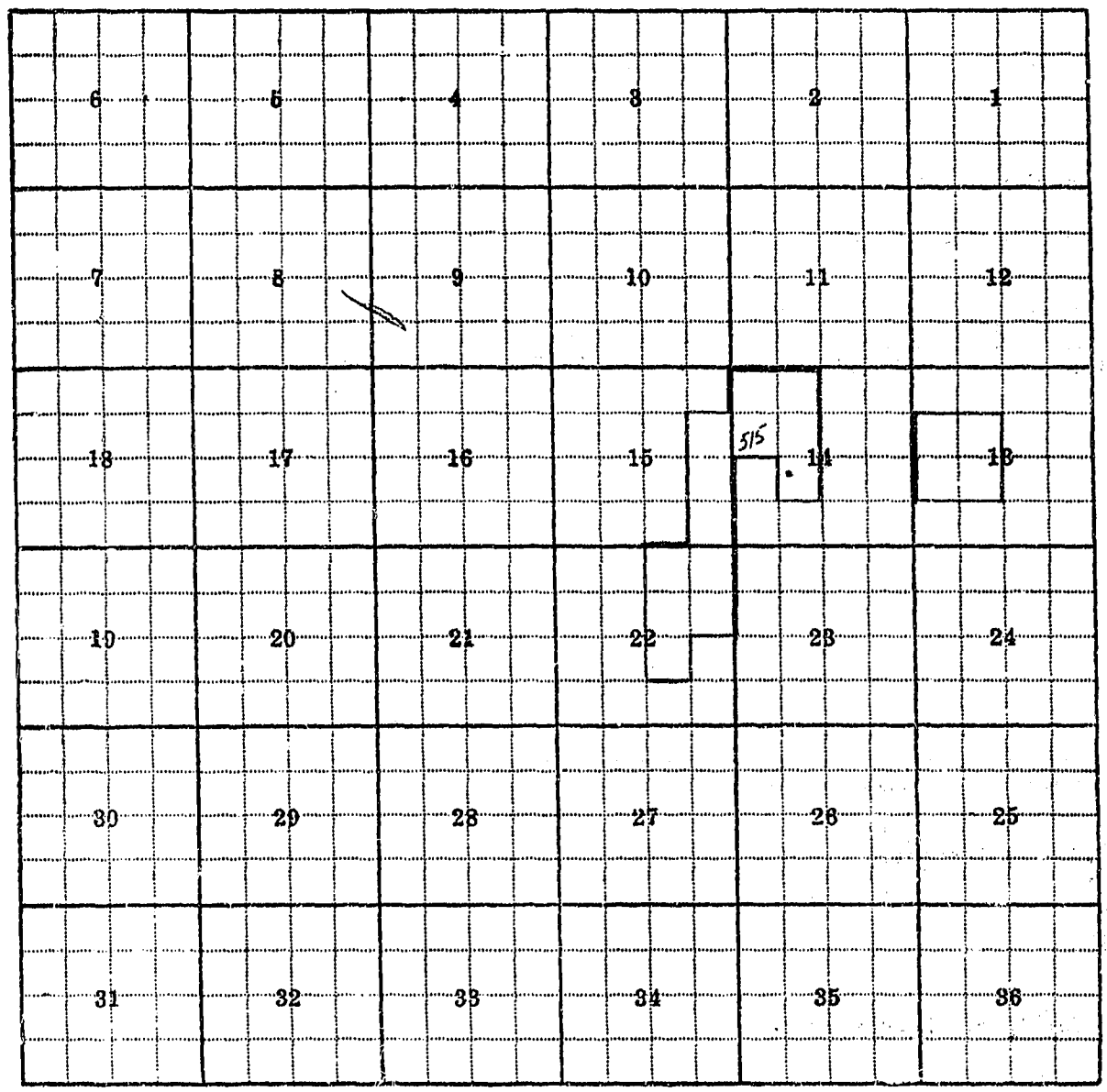

Land Ownership

F-1-A--5M-

County: Pondera

Farm Checked: Date: 10-31-62

By: Pete

STATE OF MONTANA
STATE ENGINEERS OFFICE
Water Resources Survey

T. 29N R. 3W Plat No. 21

Photo No. 2T-149

Legal Land Owner: Alfred Reis Address: Conrad

Operator: same Address:

Water is delivered by:— 1. Private System; 2. Ditch Company; 3. State Project; 4. Federal Project; 5. Irrigation District

App. No. Decree No.	NAME OF APPROPRIATOR TO WHOM DECREED	NAME OF STREAM	Date App. Date Priority	Miner's Inches	In Use	NAME OF DITCH (Water Delivered By)	No.	R/F	Present Irr. Acres	Irrigable Acres
SEE COMPANY					yes	E-1 Canal	2	R	275	

NOTE: R—Denotes Regular Irrigation. F—Flood Irrigation.

Adequate Supply: Yes..... No..... Explain.....

Remarks: P.C.C & R.C. 195 shares

W½ NW¼	Sec. 36	40
SE¼ NW¼		10
NE¼ NE¼ NW¼		10
SE¼ NW¼		20
N½ SW¼		45
SW¼ NW¼		20
SW¼ SW¼		20
SE¼ SW¼		20

River Basin

Also in: Plat No..... Twp. 28N Rge. 3W	Plat No..... Twp..... Rge.....	Plat No..... Twp..... Rge.....
Plat No..... Twp..... Rge.....	Plat No..... Twp..... Rge.....	Plat No..... Twp..... Rge.....

Information From: Alfred Reis

6	5	4	3	2	1
7	8	9	10	11	12
18	17	16	15	14	13
19	20	21	22	23	24
30	29	28	27	26	25
31	32	33	34	35	36

Land Ownership_____

F-1-A—5M—

County: Pondera

Farm Checked: Date: 7-31-63

By: Vaughn

STATE OF MONTANA
STATE ENGINEERS OFFICE
Water Resources Survey

T. 29N R. 3W Plat No. 21

Photo No. 3T-13, 58

Legal Land Owner: Donald Rideout Address: Valier

Operator: same Address:

Water is delivered by:— 1. Private System; 2. Ditch Company; 3. State Project; 4. Federal Project; 5. Irrigation District

App. No. Decree No.	NAME OF APPROPRIATOR TO WHOM DECREED	NAME OF STREAM	Date App. Date Priority	Miner's Inches	In Use	NAME OF DITCH (Water Delivered By)	No.	R/F	Present Irr. Acres	Irrigable Acres
SEE COMPANY					yes	L-2-1	2	R	39	

NOTE: R—Denotes Regular Irrigation. F—Flood Irrigation.

Adequate Supply: Yes..... No..... Explain.....

Remarks: 30 shares P.C.C. & R.C.

NE¼ NE¼ Sec.5 5

NW¼ NE¼ " 11

SW¼ NE¼ " 14

River Basin.....

Also in: Plat No. Twp. Rge.	Plat No. Twp. Rge.	Plat No. Twp. Rge.
Plat No. Twp. Rge.	Plat No. Twp. Rge.	Plat No. Twp. Rge.

Information From: Pete Walley

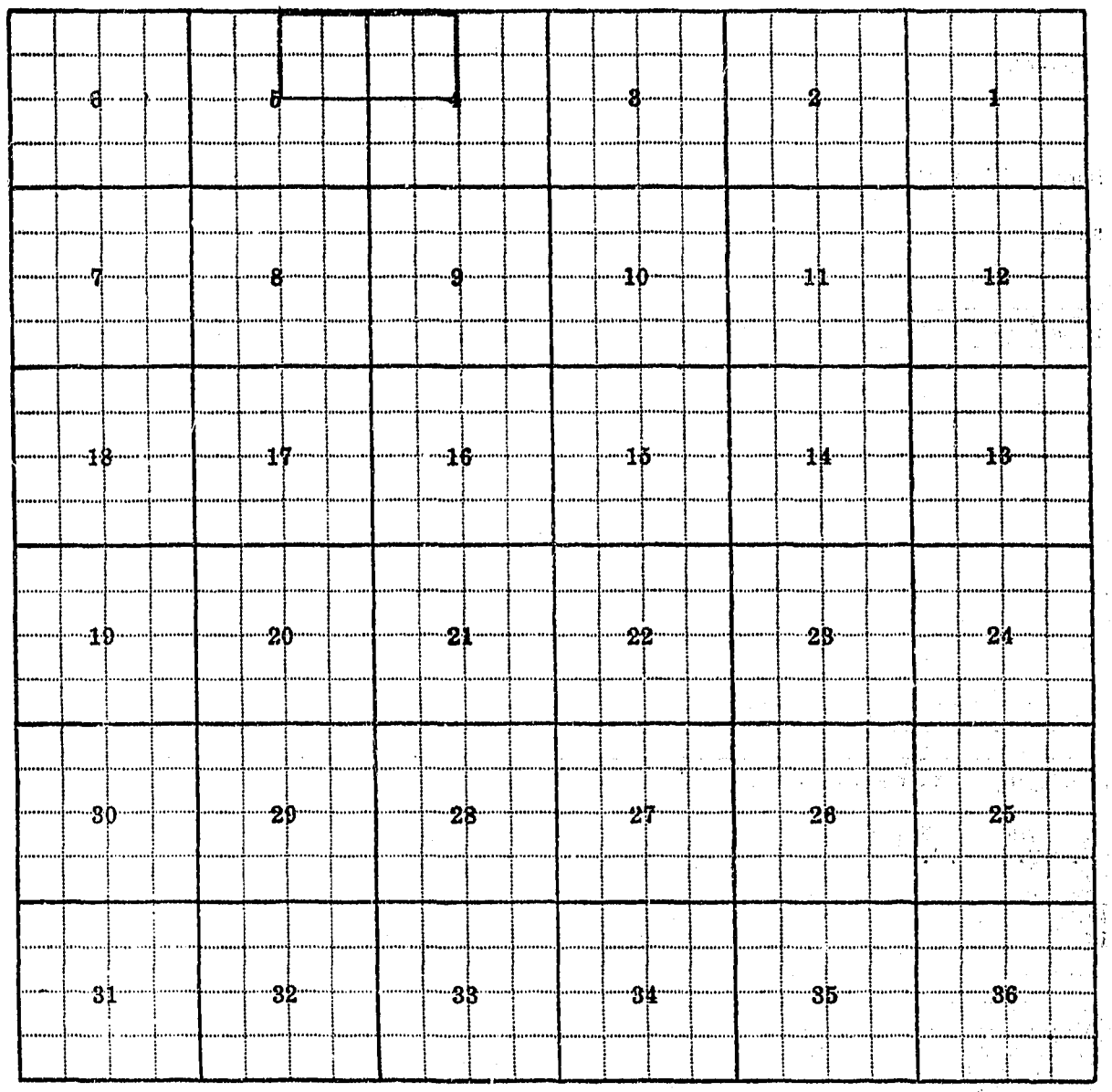

Land Ownership

F-1-A—5M--

County Pondera

Farm Checked: Date 1-10-64

By Vaughn

STATE OF MONTANA
STATE ENGINEERS OFFICE
Water Resources Survey

T. 29N R. 3W Plat No. 21

Photo No. 3T-14

Legal Land Owner Irene Rideout Address Conrad

Operator ..... Address .....

Water is delivered by:— 1. Private System; 2. Ditch Company; 3. State Project; 4. Federal Project; 5. Irrigation District

App. No. Decree No.	NAME OF APPROPRIATOR TO WHOM DECREED	NAME OF STREAM	Date App. Date Priority	Miner's Inches	In Use	NAME OF DITCH (Water Delivered By)	No.	R/F	Present Irr. Acres	Irrigable Acres
SEE COMPANY. 9					yes	S Canal	2	R	32	
SE¼ SE										

NOTE: R—Denotes Regular Irrigation. F—Flood Irrigation.

Adequate Supply: Yes ..... No ..... Explain .....

Remarks

SW¼ SE¼ NSec. 9 6

SE¼ SE¼ " 22 28 shares

River Basin .....

Also in: Plat No. ..... Twp. ..... Rge.	Plat No. ..... Twp. ..... Rge.	Plat No. ..... Twp. ..... Rge. .....
Plat No. ..... Twp. ..... Rge.	Plat No. ..... Twp. ..... Rge.	Plat No. ..... Twp. ..... Rge. .....

Information From:

P.C.C. & R.C. Records

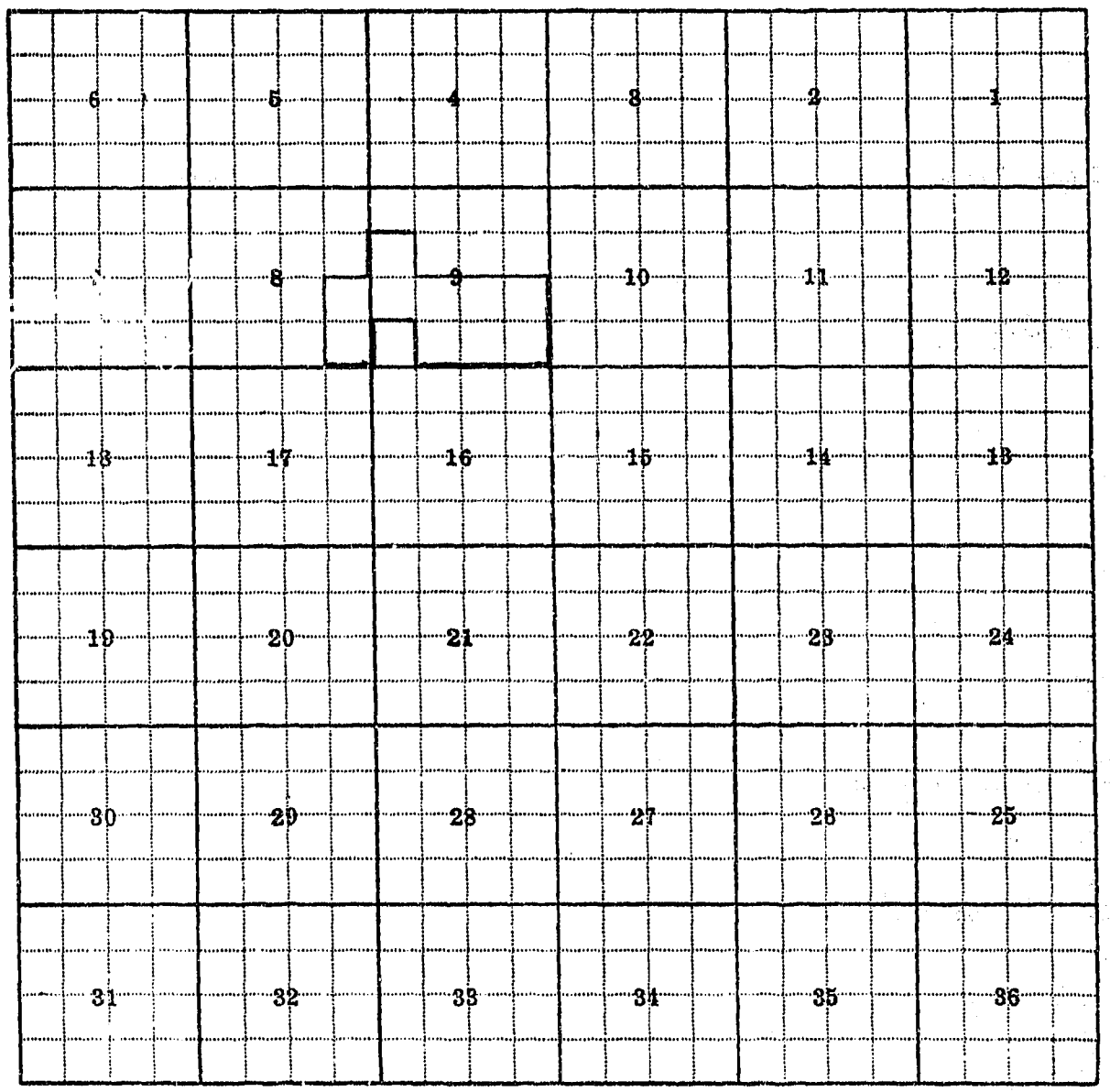

Land Ownership.....

.....

.....

F-1-A—5M—

County: Pondera

T. 29N R. 3W Plat No. 21

Farm Checked: Date 10-25-62 & 10-10-62

Photo No. 3T-53, 54

By: Pete & Vaughn

STATE OF MONTANA
STATE ENGINEERS OFFICE
Water Resources Survey

Legal Land Owner: Ries Brothers Inc. Address: Conrad

Operator: Roman & S. A. Ries Address:

Water is delivered by:— 1. Private System; 2. Ditch Company; 3. State Project; 4. Federal Project; 5. Irrigation District

App. No. Decree No.	NAME OF APPROPRIATOR TO WHOM DECREED	NAME OF STREAM	Date App. Date Priority	Miner's Inches	In Use	NAME OF DITCH (Water Delivered By)	No.	R/F	Present Irr. Acres	Irrigable Acres
A-318	Robert A. Wood	Dry Fk. Marias River	12-18-39	400	no	Ries Pump & Sppnk.	1	F	4	49
SEE COMPANY					yes	L-9 Canal	R	2	240	

NOTE: R—Denotes Regular Irrigation. F—Flood Irrigation.

Adequate Supply: Yes..... No..... Explain.....

Remarks: P.C.C. & R.C. 562 shares

S. A. Ries says that he is planning to use A-318 by pumping & sprinkling directly from the Dry Fork Marias River.

SE¼ NE¼ Sec. 30	28
SW¼ NE¼	32
SW¼ SE¼	40
NE¼ SE¼	30
NW¼ SE¼	31
SE¼ SE¼	38

River Basin.....

Also in: Plat No. 22 Twp. 29N Rge. 2W	Plat No. ..... Twp. ..... Rge.	Plat No. ..... Twp. ..... Rge. .....
Plat No. ..... Twp. ..... Rge.	Plat No. ..... Twp. ..... Rge.	Plat No. ..... Twp. ..... Rge. .....

Information From:
Roman & S. A. Ries



Land Ownership

F-1-A—5M—

County Pondera

T. 29N R. 3W Plat No. 21

Farm Checked: Date 10-25-62

Photo No. 2T-150

By Pete

STATE OF MONTANA
STATE ENGINEERS OFFICE
Water Resources Survey

Legal Land Owner John Ries Address

Operator Raymond Ries, buying Address Conrad

Water is delivered by:— 1. Private System; 2. Ditch Company; 3. State Project; 4. Federal Project; 5. Irrigation District

App. No. Decree No.	NAME OF APPROPRIATOR TO WHOM DECREED	NAME OF STREAM	Date App. Date Priority	Miner's Inches	In Use	NAME OF DITCH (Water Delivered By)	No.	R/F	Present Irr. Acres	Irrigable Acres
SEE COMPANY					yes	E-4 Canal	2	R	115	

NOTE: R—Denotes Regular Irrigation. F—Flood Irrigation.

Adequate Supply: Yes No Explain

Remarks S½ NE¼ Sec. 25 20
S½ N½ NE¼ 31

P.C.C. & R.C. 51 shares

River Basin

Also in: Plat No. Twp. Rge.	Plat No. Twp. Rge.	Plat No. Twp. Rge.
Plat No. Twp. Rge.	Plat No. Twp. Rge.	Plat No. Twp. Rge.

Information From:
Raymond Ries

6	5	4	3	2	1
7	8	9	10	11	12
18	17	16	15	14	13
19	20	21	22	23	24
30	29	28	27	26	25
31	32	33	34	35	36

Land Ownership

F-1-A—5M—

County Pondera

Farm Checked: Date 10-31-62

By Pete

STATE OF MONTANA
STATE ENGINEERS OFFICE
Water Resources Survey

T 29N R 3W Plat No. 21

Photo No. 2T-149

Legal Land Owner Jean & LaVern Ries Address Conrad

Operator same Address

Water is delivered by:— 1. Private System; 2. Ditch Company; 3. State Project; 4. Federal Project; 5. Irrigation District

App. No. Decree No.	NAME OF APPROPRIATOR TO WHOM DECREED	NAME OF STREAM	Date App. Date Priority	Miner's Inches	In Use	NAME OF DITCH (Water Delivered By)	No.	R/F	Present Irr. Acres	Irrigable Acres
A-228	James A. Hughes	Flat Coulee	10=9-03	200	yes	sprinkler	1	F	80	
SEE COMPANY					yes	E-1 Canal	2	R	252	

NOTE: R—Denotes Regular Irrigation. F—Flood Irrigation.

Adequate Supply: Yes ..... No ..... Explain .....

Remarks P.C.C. & R.C. 207 shares

NE¼ Sec.35 89

N½ SE¼ 53

E½ NW¼ 30

River Basin

Also in: Plat No. 22 Twp. 29N Rge. 2W	Plat No. ..... Twp. ..... Rge.	Plat No. ..... Twp. ..... Rge. .....
Plat No. ..... Twp. ..... Rge.	Plat No. ..... Twp. ..... Rge.	Plat No. ..... Twp. ..... Rge. .....

Information From:
LaVerne Ries

6	5	4	3	2	1
7	8	9	10	11	12
18	17	16	15	14	13
19	20	21	22	23	24
30	29	28	27	26	25
31	32	33	34	35	36

228

Land Ownership

F-1-A—5M—

County: Pondera

Farm Checked: Date: 11-14-63

By: Vaughn

STATE OF MONTANA
STATE ENGINEERS OFFICE
Water Resources Survey

T. 29N R. 3W Plat No. 21

Photo No. 3T-55

Legal Land Owner: Fred Sanborn Address: Box 742, Great Falls

Operator: Alfred Ries Address:

Water is delivered by:— 1. Private System; 2. Ditch Company; 3. State Project; 4. Federal Project; 5. Irrigation District

App. No. Decree No.	NAME OF APPROPRIATOR TO WHOM DECREED	NAME OF STREAM	Date App. Date Priority	Miner's Inches	In Use	NAME OF DITCH (Water Delivered By)	No.	R/F	Present Irr. Acres	Irrigable Acres
SEE COMPANY					yes	L-9-2 Canal	2	R	80	

NOTE: R—Denotes Regular Irrigation. F—Flood Irrigation.

Adequate Supply: Yes..... No..... Explain.....

Remarks: P.C.C. & R.C. 80 shares
S½ NE¼ Sec. 19 80

River Basin.....

Also in: Plat No. Twp. Rge.	Plat No. Twp. Rge.	Plat No. Twp. Rge.
Plat No. Twp. Rge.	Plat No. Twp. Rge.	Plat No. Twp. Rge.

Information From: S. A. Ries

6	5	4	3	2	1
7	8	9	10	11	12
18	17	16	15	14	13
19	20	21	22	23	24
30	29	28	27	26	25
31	32	33	34	35	36

Land Ownership

F-1-A—5M—

County Pondera

Farm Checked: Date 11-24-62 & 7-26-63

By Vaughn

STATE OF MONTANA
STATE ENGINEERS OFFICE
Water Resources Survey

T. 29N R. 3W Plat No. 21

Photo No. 3T-53, 54, 55

Legal Land Owner Gordon H. Sanders Address Conrad

Operator G. F. & Gordon Sanders Address

Water is delivered by:— 1. Private System; X Ditch Company; 3. State Project; 4. Federal Project; 5. Irrigation District

App. No. Decree No.	NAME OF APPROPRIATOR TO WHOM DECREED	NAME OF STREAM	Date App. Date Priority	Miner's Inches	In Use	NAME OF DITCH (Water Delivered By)	No.	R/F	Present Irr. Acres	Irrigable Acres
SEE COMPANY					yes	L-9, L-9-3	2	R	203	

NOTE: R—Denotes Regular Irrigation. F—Flood Irrigation.

Adequate Supply: Yes..... No..... Explain.....

Remarks P.C.C. & R.C. 219 shares

NE¼ SW¼	Sec. 30	35	
Lot 3		20	
Lot 4		12	
SW¼ NW¼	29	10	
NW¼ NW¼		33	
NE¼ SE¼	19	39	
NE¼ NW¼	29	37	J. F. & G. R. Sanders
SE¼ NW¼		27	

River Basin

Also in:					
Plat No. 20	Twp. 29N	Rge. 4W	Plat No.	Twp.	Rge.
Plat No.	Twp.	Rge.	Plat No.	Twp.	Rge.

Information From: Gordon Sanders

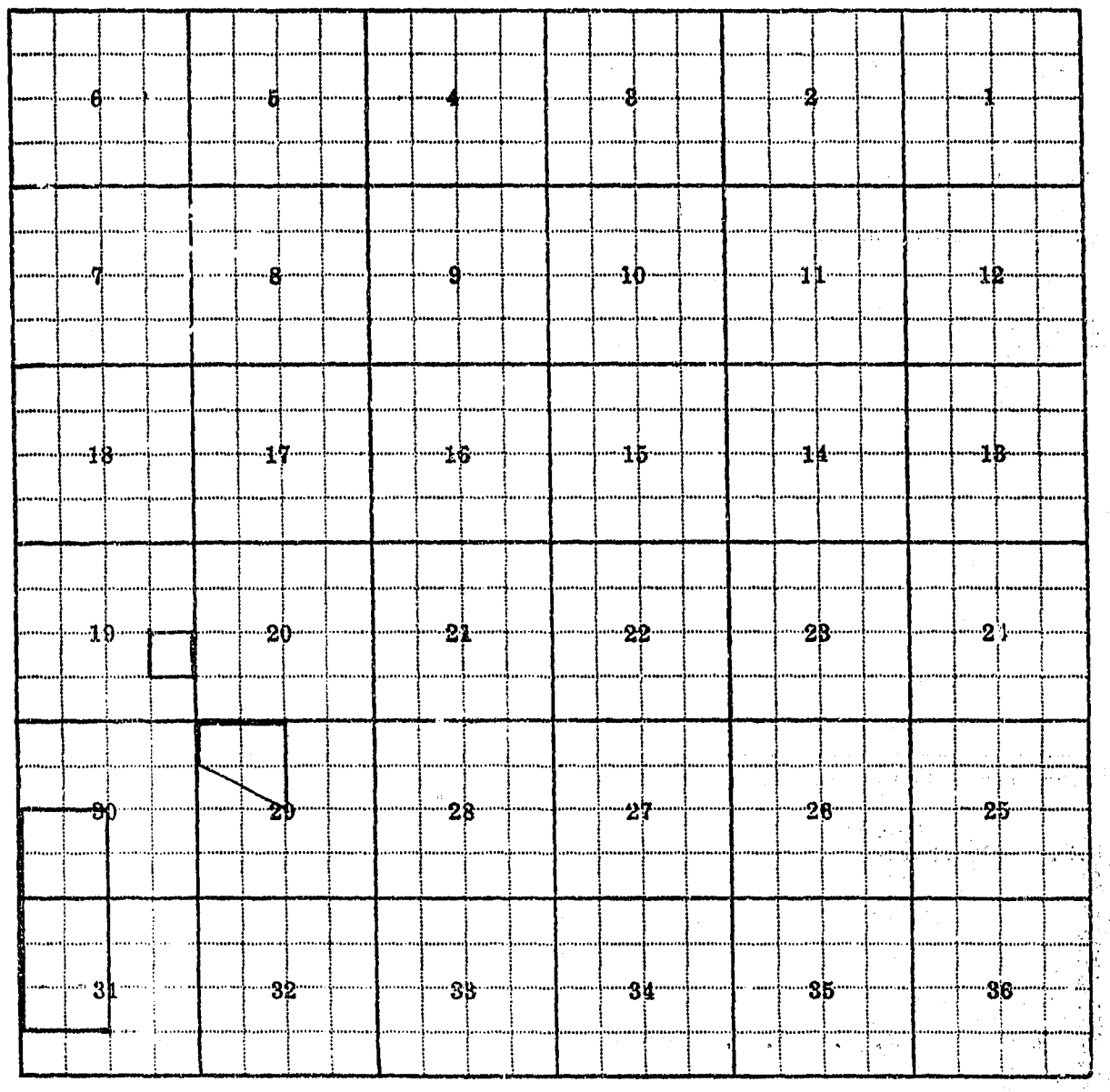

Land Ownership

F-1-A—5M—

County: Pondera

T. 29N R. 3W Plat No. 21

STATE OF MONTANA
STATE ENGINEERS OFFICE
Water Resources Survey

Farm Checked: Date 11-12-62 & 7-26-63

Photo No. 3T-54, 16

By: Vaughn

Legal Land Owner: James F. & Evelyn Sanders Address: Conrad

Operator: same Address:

Water is delivered by:— 1. Private System; 2. Ditch Company; 3. State Project; 4. Federal Project; 5. Irrigation District

App. No. Decree No.	NAME OF APPROPRIATOR TO WHOM DECREED	NAME OF STREAM	Date App. Date Priority	Miner's Inches	In Use	NAME OF DITCH (Water Delivered By)	No.	R/F	Present Irr. Acres	Irrigable Acres
SEE COMPANY					yes	L-9-1, L-9-1-1-2	2	R	300	

NOTE: R—Denotes Regular Irrigation. F—Flood Irrigation.

Adequate Supply: Yes..... No..... Explain.....

Remarks P.C.C. & R.C. 300 shares Is able to irrigate all of the land as he uses a sprinkler

N½ NE¼ Sec. 29 77
S½ NE¼ " " 75
SW¼ " 21 148

River Basin.....

Also in:								
Plat No.	Twp.	Rge.	Plat No.	Twp.	Rge.	Plat No.	Twp.	Rge.
Plat No.	Twp.	Rge.	Plat No.	Twp.	Rge.	Plat No.	Twp.	Rge.

Information From: James Sanders

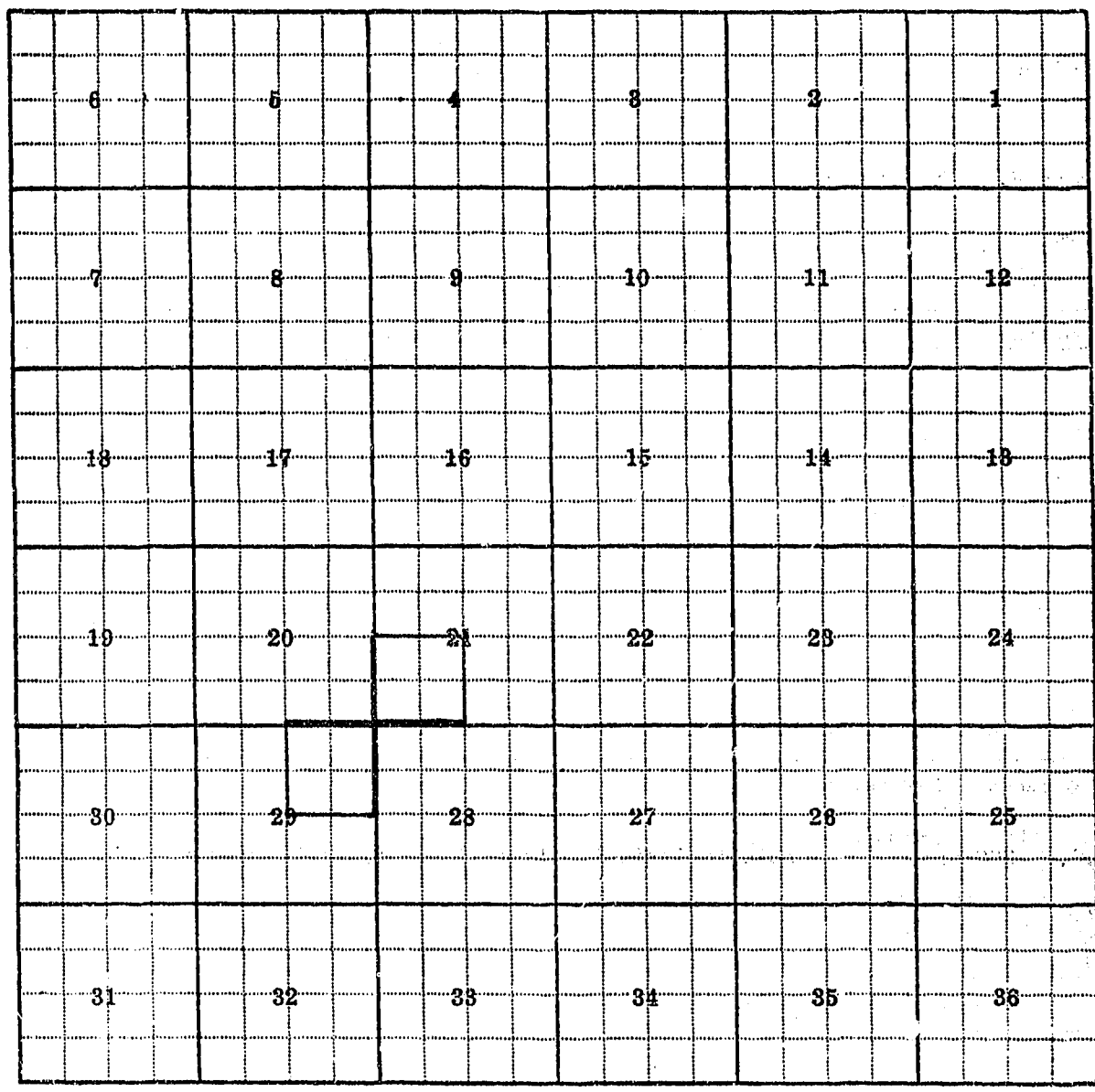

Land Ownership

F-1-A—5M—

County Pondera

Farm Checked: Date 7-26-63

By Vaughn

STATE OF MONTANA
STATE ENGINEERS OFFICE
Water Resources Survey

T. 29N R. 3W Plat No. 21

Photo No. 2T-151

Legal Land Owner Robert A. Sanders Address Winslow, Ariz.

Operator James & Gordon Sanders Address

Water is delivered by:— 1. Private System; 2. Ditch Company; 3. State Project; 4. Federal Project; 5. Irrigation District

App. No. Decree No.	NAME OF APPROPRIATOR TO WHOM DECREED	NAME OF STREAM	Date App. Date Priority	Miner's Inches	In Use	NAME OF DITCH (Water Delivered By)	No.	R/F	Present Irr. Acres	Irrigable Acres
SEE COMPANY					yes	S-7, S-7-4 Canals	2	R	150	

NOTE: R—Denotes Regular Irrigation. F—Flood Irrigation.

Adequate Supply: Yes..... No..... Explain.....

Remarks P.C.C. & R.C. 121 shares

NE¼ Sec. 25 121 Sprinkle irrigates

River Basin

Also in: Plat No. Twp. Rge.	Plat No. Twp. Rge.	Plat No. Twp. Rge.
Plat No. Twp. Rge.	Plat No. Twp. Rge.	Plat No. Twp. Rge.

Information From:
James & Gordon Sanders

6	5	4	3	2	1
7	8	9	10	11	12
18	17	16	15	14	13
19	20	21	22	23	24
30	29	28	27	26	25
31	32	33	34	35	36

Land Ownership_____

F-1-A—5M—

County Pondera

Farm Checked: Date 8-14-56 ?

By Vaughn

STATE OF MONTANA
STATE ENGINEERS OFFICE
Water Resources Survey

T. 29N R. 3W Plat No. 21

Photo No. 2T-153

Legal Land Owner Kathyron Schultz Address Conrad

Operator Walter & Kathyron Schultz Address

Water is delivered by:— 1. Private System; 2. Ditch Company; 3. State Project; 4. Federal Project; 5. Irrigation District

App. No. Decree No.	NAME OF APPROPRIATOR TO WHOM DECREED	NAME OF STREAM	Date App. Date Priority	Miner's Inches	In Use	NAME OF DITCH (Water Delivered By)	No.	R/F	Present Irr. Acres	Irrigable Acres
SEE COMPANY					yes	S, S-3 Canals	2	R	63	

NOTE: R—Denotes Regular Irrigation. F—Flood Irrigation.

Adequate Supply: Yes..... No..... Explain.....

Remarks P.C.C. & R.C. 63 shares

NE¼ NE¼ Sec.11 33 Wallace W. Schultz

SE¼ NE¼ " 30

Schultz is using land south of S Canal in SE¼ SE¼ Section 2, belonging to L. Kronebusch.

Kronebusch issusing land north of S Canal in NE¼ NE¼ Section 2 belonging to K. Schultz.

River Basin.....

Also in: Plat No..... Twp..... Rge.....	Plat No..... Twp..... Rge.....	Plat No..... Twp..... Rge.....
Plat No..... Twp..... Rge.....	Plat No..... Twp..... Rge.....	Plat No..... Twp..... Rge.....

Information From:
Kathyron Schultz

6	5	4	3	2	1
7	8	9	10	11	12
18	17	16	15	14	13
19	20	21	22	23	24
30	29	28	27	26	25
31	32	33	34	35	36

Land Ownership

F-1-A—5M—

County Pondera

Farm Checked: Date 7-25-63

By Vaughn

STATE OF MONTANA
STATE ENGINEERS OFFICE
Water Resources Survey

T. 29N R. 3W Plat No. 21

Photo No. 3T-54

Legal Land Owner Apostle Shamanof C/O L. W. Baker (taxes) Address

Operator Pat Thorsen Address Conrad

Water is delivered by:— 1. Private System; 2. Ditch Company; 3. State Project; 4. Federal Project; 5. Irrigation District

App. No. Decree No.	NAME OF APPROPRIATOR TO WHOM DECREED	NAME OF STREAM	Date App. Date Priority	Miner's Inches	In Use	NAME OF DITCH (Water Delivered By)	No.	R/F	Present Irr. Acres	Irrigable Acres
	SEE COMPANY				yes	L-9, L-9-8 Canals	2	R	100	

NOTE: R—Denotes Regular Irrigation. F—Flood Irrigation.

Adequate Supply: Yes..... No..... Explain

Remarks P.C.C. & R.C. 100 shares

SE¼ NW¼	Sec.29	57
NE¼ SW¼		40
SE¼ SW¼		35
SW¼ NW¼		18

River Basin

Also in: Plat No. Twp. Rge.	Plat No. Twp. Rge.	Plat No. Twp. Rge.
Plat No. Twp. Rge.	Plat No. Twp. Rge.	Plat No. Twp. Rge.

Information From:
Oscar Eklund

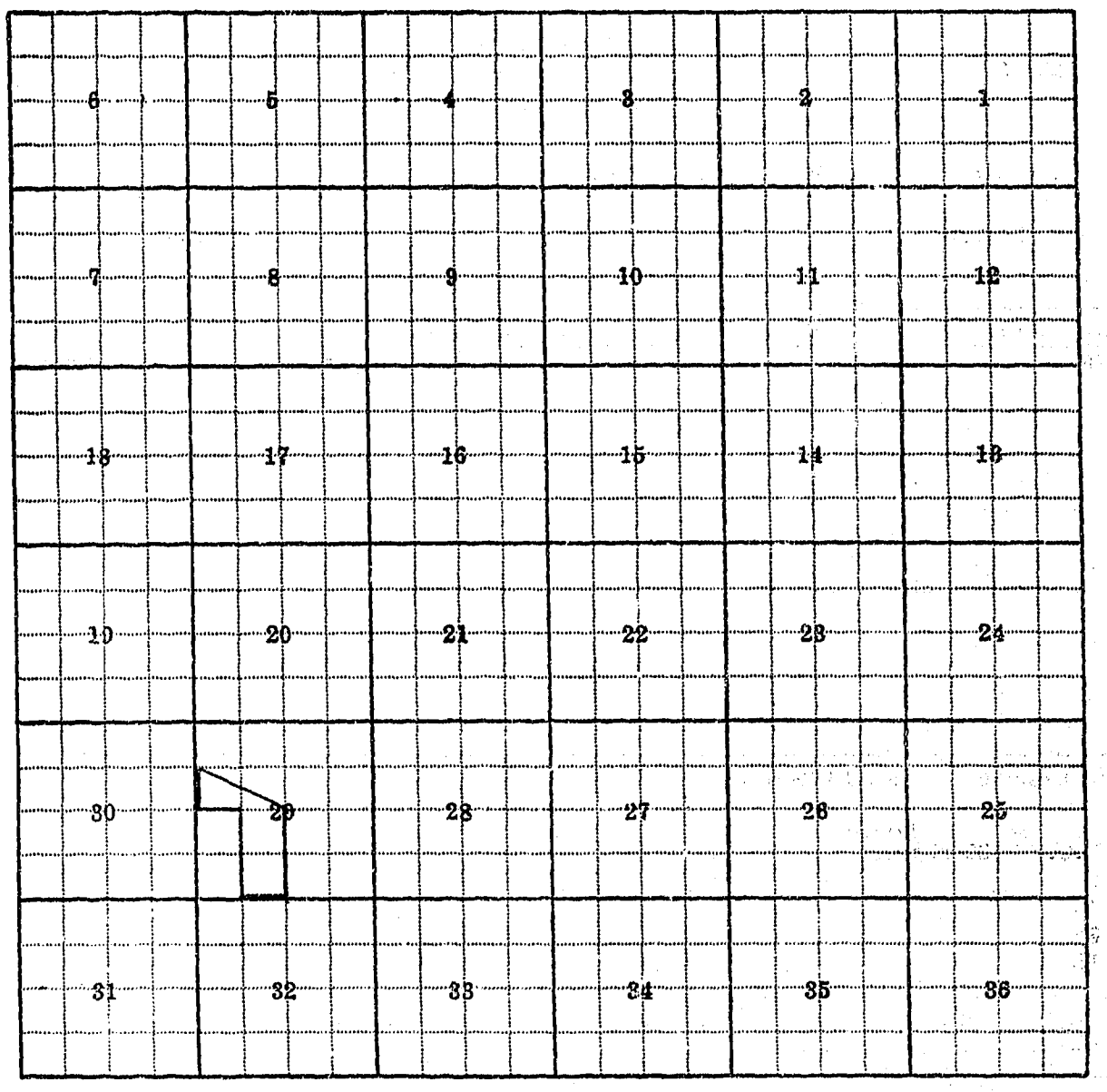

Land Ownership

F-1-A—5M—

County Pondera

Farm Checked: Date 11-5-62 & 7-26-63

By Vaughn

STATE OF MONTANA
STATE ENGINEERS OFFICE
Water Resources Survey

T. 29N R. 3W Plat No. 21

Photo No. 3T-55

Legal Land Owner Arthur E. Sporleder Address Conrad

Operator same Address

Water is delivered by:— 1. Private System; X Ditch Company; 3. State Project; 4. Federal Project; 5. Irrigation District

App. No. Decree No.	NAME OF APPROPRIATOR TO WHOM DECREED	NAME OF STREAM	Date App. Date Priority	Miner's Inches	In Use	NAME OF DITCH (Water Delivered By)	No.	R/F	Present Irr. Acres	Irrigable Acres
SEE COMPANY					yes	L-9 Canal	2	R	119.85	

NOTE: R—Denotes Regular Irrigation. F—Flood Irrigation.

Adequate Supply: Yes ..... No ..... Explain .....

Remarks P.C.C. & R.C. 281.85 shares

NW¼ SE¼ Sec 19 40

N½ SW¼ 79.85

River Basin

Also in: Plat No. 20 Twp. 29N Rge. 4W	Plat No. ..... Twp. ..... Rge.	Plat No. ..... Twp. ..... Rge. .....
Plat No. ..... Twp. ..... Rge.	Plat No. ..... Twp. ..... Rge.	Plat No. ..... Twp. ..... Rge. .....

Information From:
Arthur Sporleder

6	5	4	3	2	1
7	8	9	10	11	12
18	17	16	15	14	13
19	20	21	22	23	24
30	29	28	27	26	25
31	32	33	34	35	36

Land Ownership

F-1-A—5M--

County: Pondera

T. 29N R. 3W Plat No. 21

STATE OF MONTANA
STATE ENGINEERS OFFICE
Water Resources Survey

Farm Checked: Date 11-13-62 & 7-25-63

Photo No. 3T-16

By: Vaughn

Legal Land Owner: Robert & J. R. Starmont Address: Rockford, Ill.

Operator: Ray Yeager, leasing Address: Conrad

Water is delivered by:— 1. Private System; 2. Ditch Company; 3. State Project; 4. Federal Project; 5. Irrigation District.

App. No. Decree No.	NAME OF APPROPRIATOR TO WHOM DECREED	NAME OF STREAM	Date App. Date Priority	Miner's Inches	In Use	NAME OF DITCH (Water Delivered By)	No.	R/F	Present Irr. Acres	Irrigable Acres
SEE COMPANY					yes	L-9-2 Canal	2	R	7	

NOTE: R—Denotes Regular Irrigation. F—Flood Irrigation.

Adequate Supply: Yes ..... No ..... Explain .....

Remarks: P.C.C. & R.C. 7 shares
NE¼ NE¼ Sec. 21

River Basin .....

Also in: Plat No. 31 Twp. 28N Rge. 3W	Plat No. ..... Twp. ..... Rge.	Plat No. ..... Twp. ..... Rge. .....
Plat No. ..... Twp. ..... Rge.	Plat No. ..... Twp. ..... Rge.	Plat No. ..... Twp. ..... Rge. .....

Information From:
Ray Yeager



Land Ownership.....

.....

.....

F-1-A—5M—

County Pondera

Farm Checked: Date 9=13-63

By Vaughn

STATE OF MONTANA
STATE ENGINEERS OFFICE
Water Resources Survey

T. 29N R. 3W Plat No. 21

Photo No. 3T-56

Legal Land Owner Daniel Stornes Address

Operator Address

Water is delivered by:— 1. Private System; 2. Ditch Company; 3. State Project; 4. Federal Project; 5. Irrigation District

App. No. Decree No.	NAME OF APPROPRIATOR TO WHOM DECREED	NAME OF STREAM	Date App. Date Priority	Miner's Inches	In Use	NAME OF DITCH (Water Delivered By)	No.	R/F	Present Irr. Acres	Irrigable Acres
A-562	Thomas Whiteman	Whiteman Coulee	6-27-11	200	no					

NOTE: R—Denotes Regular Irrigation. F—Flood Irrigation.

Adequate Supply: Yes..... No..... Explain

Remarks

River Basin

Also in: Plat No.	Twp. 28N	Rge. 2W	Plat No.	Twp.	Rge.	Plat No.	Twp.	Rge.
Plat No.	Twp.	Rge.	Plat No.	Twp.	Rge.	Plat No.	Twp.	Rge.

Information From:
Pete Walley

6	5	4	3	2	1
7	8	9	10	11	12
18 562	17	16	15	14	13
19	20	21	22	23	24
30	29	28	27	26	25
31	32	33	34	35	36

Land Ownership

F-1-A—5M—

County Pondera

Farm Checked: Date 11-12-62 & 7-24-63

By Vaughn

STATE OF MONTANA
STATE ENGINEERS OFFICE
Water Resources Survey

T. 29N R. 3W Plat No. 21

Photo No. 3T-17

Legal Land Owner B. J. & M. Ufkes Address Zephyrhills, Fla.

Operator Austin Elliott, leasing Address Conrad

Water is delivered by:— 1. Private System; 2. Ditch Company; 3. State Project; 4. Federal Project; 5. Irrigation District

App. No. Decree No.	NAME OF APPROPRIATOR TO WHOM DECREED	NAME OF STREAM	Date App. Date Priority	Miner's Inches	In Use	NAME OF DITCH (Water Delivered By)	No.	R/F	Present Irr. Acres	Irrigable Acres
SEE COMPANY					yes	L-9-6 Canal	2	R	80	

NOTE: R—Denotes Regular Irrigation. F—Flood Irrigation.

Adequate Supply: Yes..... No..... Explain.....

Remarks P.C.C. & R.C. 80 shares
NE¼ NW¼ Sec. 28 40
SE¼ NW¼ " 40

River Basin

Also in: Plat No. Twp. Rge.	Plat No. Twp. Rge.	Plat No. Twp. Rge.
Plat No. Twp. Rge.	Plat No. Twp. Rge.	Plat No. Twp. Rge.

Information From:
Austin Elliot

6	5	4	3	2	1
7	8	9	10	11	12
18	17	16	15	14	13
19	20	21	22	23	24
30	29	28	27	26	25
31	32	33	34	35	36

Land Ownership

F-1-A—5M—

County: Pondera

T. 29N R. 3W Plat No. 21

STATE OF MONTANA
STATE ENGINEERS OFFICE
Water Resources Survey

Farm Checked: Date 11-14-62 & 8-7-63

Photo No. 3T-58

By: Vaughn

Legal Land Owner: Marie & Mary Rose Vandepopelier Address:

Operator: Albert Blockeel & Martin Derks Leasing Address: Valier

Water is delivered by:— 1. Private System; 2. Ditch Company; 3. State Project; 4. Federal Project; 5. Irrigation District

App. No. Decree No.	NAME OF APPROPRIATOR TO WHOM DECREED	NAME OF STREAM	Date App. Date Priority	Miner's Inches	In Use	NAME OF DITCH (Water Delivered By)	No.	R/F	Present Irr. Acres	Irrigable Acres
SEE COMPANY					yes	L-2 Canal	2	R	60	

NOTE: R—Denotes Regular Irrigation. F—Flood Irrigation.

Adequate Supply: Yes..... No..... Explain.....

Remarks P.C.C. & R.C. 297 shares

NW¼ SE¼	Sec. 6	12
NE¼ SE¼		13
NE¼ NE¼		6
SE¼ NE¼		13

River Basin

Also in:								
Plat No. 10	Twp. 30N	Rge. 3W	Plat No. 8	Twp. 30N	Rge. 5W	Plat No.	Twp.	Rge.
Plat No. 3	Twp. 31N	Rge. 5W	Plat No.	Twp.	Rge.	Plat No.	Twp.	Rge.

Information From:
Albert Blockeel

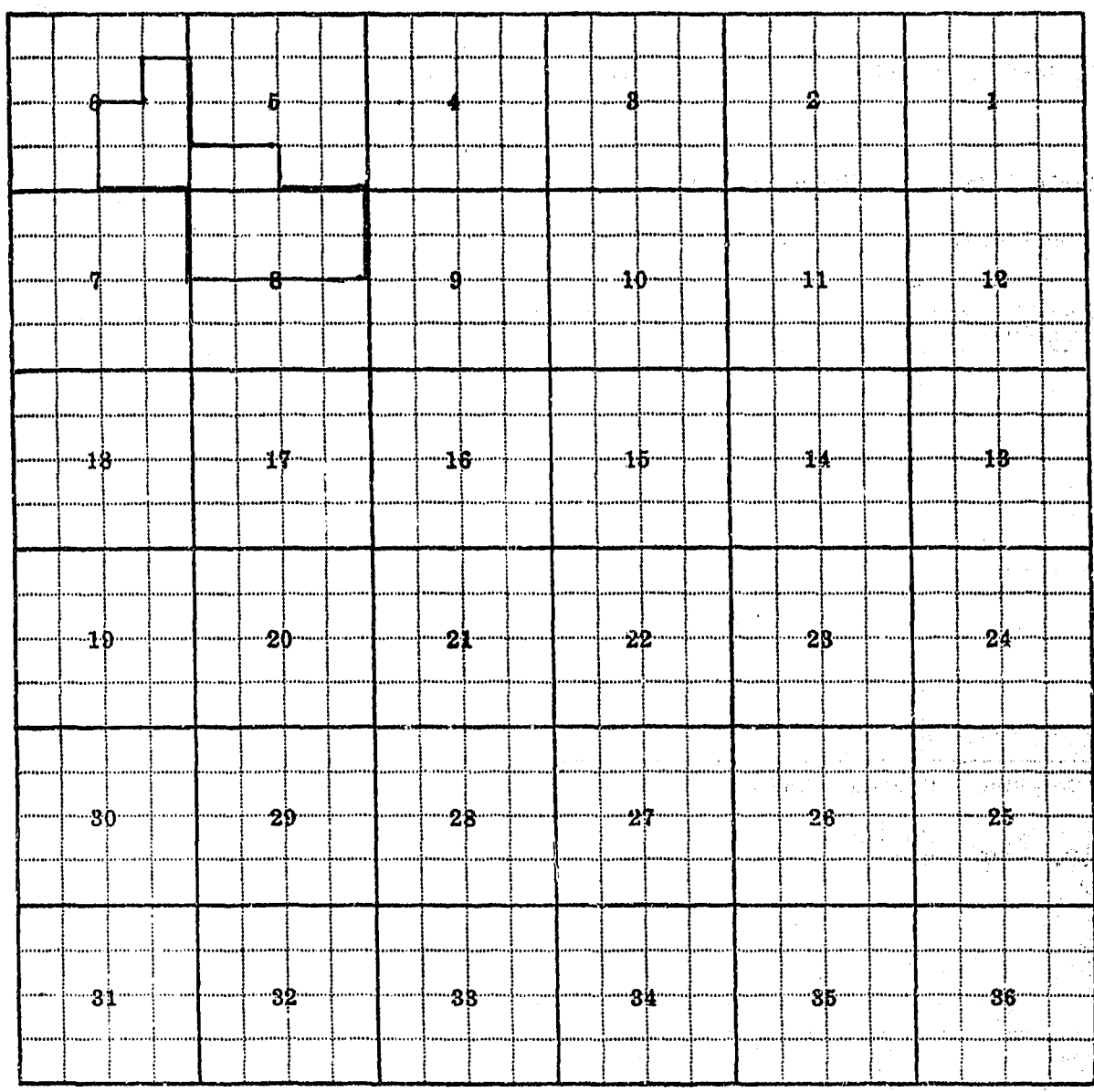

Land Ownership

F-1-A--5M—

County: Pondera

Farm Checked: Date: 11-2-62

By: Pete

STATE OF MONTANA
STATE ENGINEERS OFFICE
Water Resources Survey

T. 29N R. 3W Plat No. 21

Photo No. 2T-151

Legal Land Owner: Bert VanDyken Address: Bozeman

Operator: Sid Vandenacre Address: Conrad

Water is delivered by:— 1. Private System; 2. Ditch Company; 3. State Project; 4. Federal Project; 5. Irrigation District

App. No. Decree No.	NAME OF APPROPRIATOR TO WHOM DECREED	NAME OF STREAM	Date App. Date Priority	Miner's Inches	In Use	NAME OF DITCH (Water Delivered By)	No.	R/F	Present Irr. Acres	Irrigable Acres
SEE COMPANY					yes	S-1	2	R	39	

NOTE: R—Denotes Regular Irrigation. F—Flood Irrigation.

Adequate Supply: Yes..... No..... Explain.....

Remarks: P.C.C. & R.C. 404 shares
NE¼ NW¼ Sec.23 39

240 Sid Vandenacre

River Basin.....

Also in: Plat No. 22 Twp. 29N Rge. 2W	Plat No. ..... Twp. ..... Rge.	Plat No. ..... Twp. ..... Rge. .....
Plat No. ..... Twp. ..... Rge.	Plat No. ..... Twp. ..... Rge.	Plat No. ..... Twp. ..... Rge. .....

Information From:
Sid Vandenacre

6	5	4	3	2	1
7	8	9	10	11	12
18	17	16	15	14	13
19	20	21	22	23	24
30	29	28	27	26	25
31	32	33	34	35	36

Land Ownership

F-1-A—5M—

County: Pondera

T. 29N R. 3W Plat No. 21

Farm Checked: Date 11-12-62 & 7-24-63

Photo No. 3T-18, 53, 54

By: Vaughn

STATE OF MONTANA
STATE ENGINEERS OFFICE
Water Resources Survey

Legal Land Owner: C. L. & B. C. Ward Address: Conrad

Operator: Austin Elliot, buying Address:

Water is delivered by:— 1. Private System; 2. Ditch Company; 3. State Project; 4. Federal Project; 5. Irrigation District

App. No. Decree No.	NAME OF APPROPRIATOR TO WHOM DECREED	NAME OF STREAM	Date App. Date Priority	Miner's Inches	In Use	NAME OF DITCH (Water Delivered By)	No.	R/F	Present Irr. Acres	Irrigable Acres
SEE COMPANY					yes	L-9, L-9-5, L-9-8	2	R	265	
Use		Well #1 in NE¼ SE¼ NE¼ NE¼ Sec.32		Livestock &		Domestic				
use		Well#2 in SE¼ SE¼ NE¼	Sec. 32	Domestic						
Use		Well#3 in SE¼ NE¼ NE¼	NE¼ Sec.32	Domestic						
Use		Dry Fork Marias River		Gravel Washer		Pump located near corner common to SE¼ NE¼, SW¼ NE¼, NW¼ SE¼, NE¼ SE¼ Sec. 32				
Use		Spring near corner	1900							

NOTE: R—Denotes Regular Irrigation. F—Flood Irrigation.

Adequate Supply: Yes..... No..... Explain.....

Remarks: P.C.C. & R.C. 287 shares Austin Elliott. He plans to file on these use rights. A-557 originates this spring.

NE¼ NW¼ Sec.32	12
SE¼ NW¼	9
NE¼	54
NE¼ SE¼ Sec.29	37
S½ SE¼	48
NW¼ SE¼	37

River Basin.....

Also in: Plat No. Twp. Rge.	Plat No. Twp. Rge.	Plat No. Twp. Rge.
Plat No. Twp. Rge.	Plat No. Twp. Rge.	Plat No. Twp. Rge.

Information From:
Austin Elliot



Land Ownership

F-1-A.—5M—

County: Pondera

Farm Checked: Date: 11-13-62

By: Vaughn

STATE OF MONTANA
STATE ENGINEERS OFFICE
Water Resources Survey

T. 29N R. 3W Plat No. 21

Photo No. 3T-17

Legal Land Owner: Herman G. Wiese Address: Conrad

Operator: same Address:

Water is delivered by:— 1. Private System; 2. Ditch Company; 3. State Project; 4. Federal Project; 5. Irrigation District

App. No. Decree No.	NAME OF APPROPRIATOR TO WHOM DECREED	NAME OF STREAM	Date App. Date Priority	Miner's Inches	In Use	NAME OF DITCH (Water Delivered By)	No.	R/F	Present Irr. Acres	Irrigable Acres
SEE COMPANY					yes	L Canal	2	R	7	

NOTE: R—Denotes Regular Irrigation. F—Flood Irrigation.

Adequate Supply: Yes..... No..... Explain.....

Remarks: P.C.C. & R.C. 7 shares SE¼ SW¼ Sec. 28

River Basin

Also in: Plat No. Twp. Rge.	Plat No. Twp. Rge.	Plat No. Twp. Rge.
Plat No. Twp. Rge.	Plat No. Twp. Rge.	Plat No. Twp. Rge.

Information From:
Herman Wiese

6	5	4	3	2	1
7	8	9	10	11	12
18	17	16	15	14	13
19	20	21	22	23	24
30	29	28	27	26	25
31	32	33	34	35	36

Land Ownership _____

_____

_____

F-1-A—5M—

County Pondera

Farm Checked: Date 7-30-63

By Vaughn

STATE OF MONTANA
STATE ENGINEERS OFFICE
Water Resources Survey

T. 29N R. 3W Plat No. 21

Photo No. 2T-153

Legal Land Owner Louisa Wipperman Address Conrad

Operator Mahlon Wipperman Address

Water is delivered by:— 1. Private System; 2. Ditch Company; 3. State Project; 4. Federal Project; 5. Irrigation District

App. No. Decree No.	NAME OF APPROPRIATOR TO WHOM DECREED	NAME OF STREAM	Date App. Date Priority	Miner's Inches	In Use	NAME OF DITCH (Water Delivered By)	No.	R/F	Present Irr. Acres	Irrigable Acres
SEE COMPANY					yes	S-3 Canal	2	R	158	

NOTE: R—Denotes Regular Irrigation. F—Flood Irrigation.

Adequate Supply: Yes..... No..... Explain.....

Remarks P.C.C. & R.C. 158 shares
S½ NE¼ Sec. 12 80
N½ SE¼ " 78

River Basin.....

Also in: Plat No. Twp. Rge.	Plat No. Twp. Rge.	Plat No. Twp. Rge.
Plat No. Twp. Rge.	Plat No. Twp. Rge.	Plat No. Twp. Rge.

Information From: Mahlon Wipperman

6	5	4	3	2	1
7	8	9	10	11	12
18	17	16	15	14	13
19	20	21	22	23	24
30	29	28	27	26	25
31	32	33	34	35	36

Land Ownership.....

F-1-A—5M—

County Pondera

Farm Checked: Date 7-30-63

By Vaughn

STATE OF MONTANA
STATE ENGINEERS OFFICE
Water Resources Survey

T 29N R 3W Plat No. 21

Photo No. 2T-153

Legal Land Owner Mahlon Wipperman Address Conrad

Operator same Address

Water is delivered by:— 1. Private System; 2. Ditch Company; 3. State Project; 4. Federal Project; 5. Irrigation District

App. No. Decree No.	NAME OF APPROPRIATOR TO WHOM DECREED	NAME OF STREAM	Date App. Date Priority	Miner's Inches	In Use	NAME OF DITCH (Water Delivered By)	No.	R/F	Present Irr. Acres	Irrigable Acres
SEE COMPANY					yes	S-3 Canal	2	R	75	

NOTE: R—Denotes Regular Irrigation. F—Flood Irrigation.

Adequate Supply: Yes..... No..... Explain.....

Remarks P.C.C. & R.C. 151 shares
S½ NW¼ Sec. 12 75 See Louis & Alice Habets

River Basin

Also in: Plat No. Twp. Rge.	Plat No. Twp. Rge.	Plat No. Twp. Rge.
Plat No. Twp. Rge.	Plat No. Twp. Rge.	Plat No. Twp. Rge.

Information From:
Mahlon Wipperman

6	5	4	3	2	1
7	8	9	10	11	12
18	17	16	15	14	13
19	20	21	22	23	24
30	29	28	27	26	25
31	32	33	34	35	36

Land Ownership

F-1-A—5M—

County Pondera

Farm Checked: Date 6-27-63

By Vaughn

STATE OF MONTANA
STATE ENGINEERS OFFICE
Water Resources Survey

T. 29N R. 3W Plat No. 21

Photo No. 2T-151

Legal Land Owner Earl & Stella Wolverton Address

Operator Robert Lonnevik, buying Address Conrad

Water is delivered by:— 1. Private System; 2. Ditch Company; 3. State Project; 4. Federal Project; 5. Irrigation District

App. No. Decree No.	NAME OF APPROPRIATOR TO WHOM DECREED	NAME OF STREAM	Date App. Date Priority	Miner's Inches	In Use	NAME OF DITCH (Water Delivered By)	No.	R/F	Present Irr. Acres	Irrigable Acres
SEE COMPANY					yes	S-7, S-7-4,E	2	R	310	

NOTE: R—Denotes Regular Irrigation. F—Flood Irrigation.

Adequate Supply: Yes No Explain

Remarks. 361 shares P.C.C. & R..C.
W½ NE¼ Sec.24 64
NW¼ " 95
W½ SW¼ " 72

River Basin

Also in: Plat No. Twp. Rge.	Plat No. Twp. Rge.	Plat No. Twp. Rge.
Plat No. Twp. Rge.	Plat No. Twp. Rge.	Plat No. Twp. Rge.

Information From:
Robert Lonnevik

6	5	4	3	2	1
7	8	9	10	11	12
18	17	16	15	14	13
19	20	21	22	23	24
30	29	28	27	26	25
31	32	33	34	35	36

Land Ownership

F-1-A—5M—

County Pondera

Farm Checked: Date 11-13-62 & 7-23-63

By Vaughn

STATE OF MONTANA
STATE ENGINEERS OFFICE
Water Resources Survey

T. 29N R. 3W Plat No. 21

Photo No. 3T-15, 16, 55, 17

Legal Land Owner George L. & Mary Yeager Address Conrad

Operator Ray Yeager, leasing Address

Water is delivered by:— 1. Private System; 2. Ditch Company; 3. State Project; 4. Federal Project; 5. Irrigation District

App. No. Decree No.	NAME OF APPROPRIATOR TO WHOM DECREED	NAME OF STREAM	Date App. Date Priority	Miner's Inches	In Use	NAME OF DITCH (Water Delivered By)	No.	R/F	Present Irr. Acres	Irrigable Acres
SEE COMPANY					yes	L-9-2, L-9-6 Canals	2	R	525	

NOTE: R—Denotes Regular Irrigation. F—Flood Irrigation.

Adequate Supply: Yes ..... No..... Explain.....

Remarks 520 shares P.C.C. & R.C.

SE¼ NE¼ Sec.	28	38
NW¼ SW¼	15	5
SW¼ NE¼	28	40
SE¼ SW¼	15	12
N½ NE¼	20	79
NW¼ NE¼	21	26
NW¼		156
S½ NE¼		80
SE¼ SE¼		29
NE¼ NW¼	22	15
SW¼ NW¼		19
NW¼ NW¼		21

River Basin.....

Also in: Plat No..... Twp..... Rge.....	Plat No..... Twp..... Rge.....	Plat No..... Twp..... Rge.....
Plat No..... Twp..... Rge.....	Plat No..... Twp..... Rge.....	Plat No..... Twp..... Rge.....

Information From:
Ray Yeager

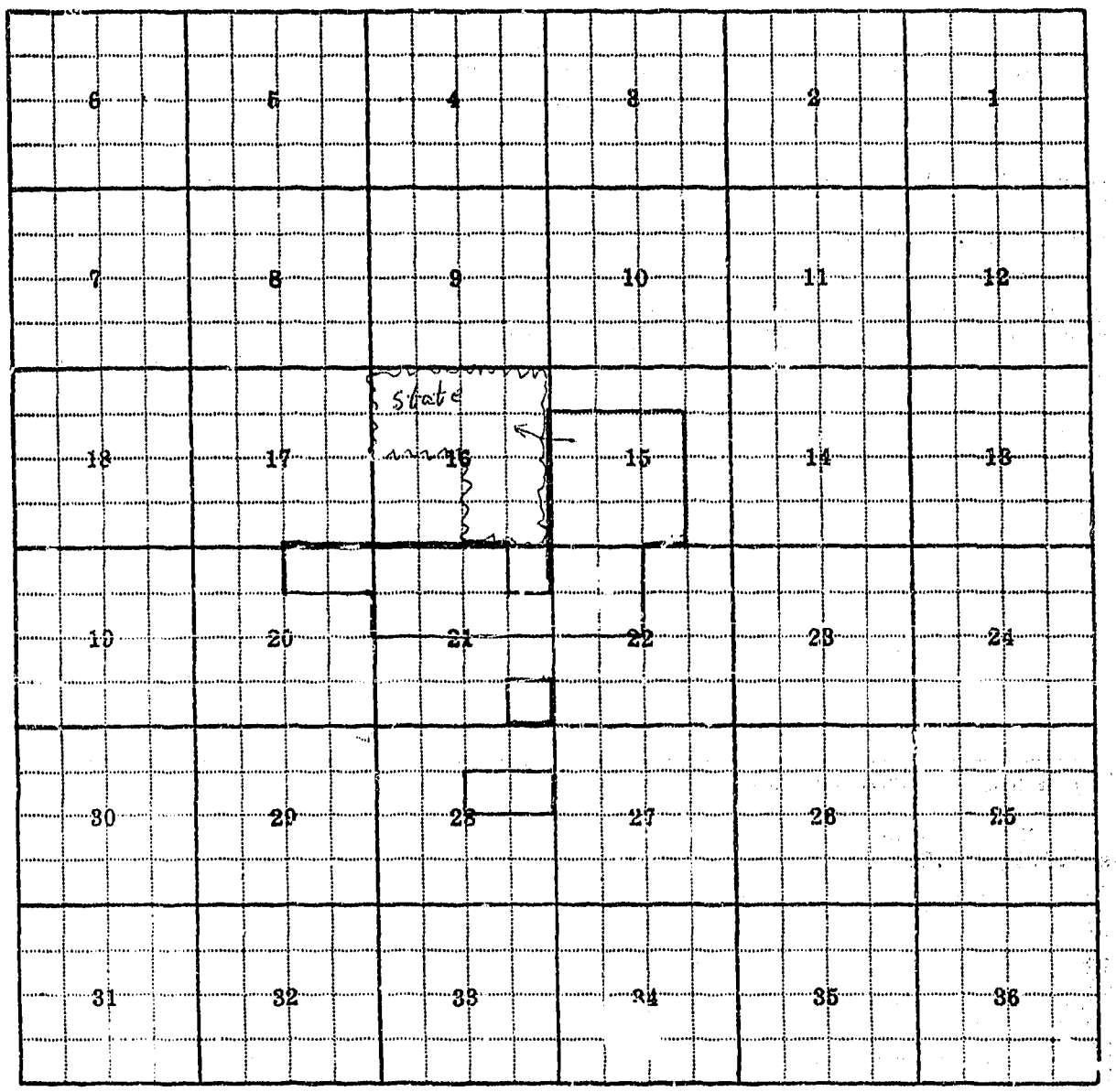

Land Ownership