F-1-A—5M-

County Pondera

Farm Checked: Date 1-10-64

By Vaughn

STATE OF MONTANA
STATE ENGINEERS OFFICE
Water Resources Survey

T. 29N R. 4W Plat No. 20

Photo No. 3T-86

Legal Land Owner Henry E. Johnson etal Address

Operator same Address

Water is delivered by:— 1. Private System; 2. Ditch Company; 3. State Project; 4. Federal Project; 5. Irrigation District

App. No. Decree No.	NAME OF APPROPRIATOR TO WHOM DECREED	NAME OF STREAM	Date App. Date Priority	Miner's Inches	In Use	NAME OF DITCH (Water Delivered By)	No.	R/F	Present Irr. Acres	Irrigable Acres
SEE COMPANY					yes	L-9 Canal	2	R	50	

NOTE: R—Denotes Regular Irrigation. F—Flood Irrigation.

Adequate Supply: Yes ..... No ..... Explain

Remarks F.C.C. & R.C. 194 shares L. M. Johnson
W½ NE¼ Section 14 50
NW¼ " " 144

River Basin

Also in: Plat No. Twp. Rge.	Plat No. Twp. Rge.	Plat No. Twp. Rge.
Plat No. Twp. Rge.	Plat No. Twp. Rge.	Plat No. Twp. Rge.

Information From:
P.C.C. & R.C. records

6	5	4	3	2	1
7	8	9	10	11	12
18	17	16	15	14	13
19	20	21	22	23	24
30	29	28	27	26	25
31	32	33	34	35	36

Land Ownership.....

F-1-A—5M—

County Pondera

Farm Checked: Date 1-10-64

By Vaughn

STATE OF MONTANA
STATE ENGINEERS OFFICE
Water Resources Survey

T 29N R 4W Plat No. 20

Photo No. 3T-86

Legal Land Owner L. M. Johnson etal Address Valier

Operator Address

Water is delivered by:— 1. Private System; 2. Ditch Company; 3. State Project; 4. Federal Project; 5. Irrigation District

App. No. Decree No.	NAME OF APPROPRIATOR TO WHOM DECREED	NAME OF STREAM	Date App. Date Priority	Miner's Inches	In Use	NAME OF DITCH (Water Delivered By)	No.	R/F	Present Irr. Acres	Irrigable Acres
SEE COMPANY					yes	L-7-2 & L-9	2	R	144	

NOTE: R—Denotes Regular Irrigation. F—Flood Irrigation.

Adequate Supply: Yes ..... No ..... Explain .....

Remarks P.C.C. & R.C. 194 shares

W½ NE¼ Section 14 50

NW¼ " " 144

River Basin

Also in:								
Plat No.	Twp.	Rge.	Plat No.	Twp.	Rge.	Plat No.	Twp.	Rge.
Plat No.	Twp.	Rge.	Plat No.	Twp.	Rge.	Plat No.	Twp.	Rge.

Information From:
P.C.C. & R.C. Records

6	5	4	3	2	1
7	8	9	10	11	12
18	17	16	15	14	13
19	20	21	22	23	24
30	29	28	27	26	25
31	32	33	34	35	36

Land Ownership

F-1-A-5M-

County Pondera

Farm Checked: Date 10-19-62 & 7-15-63

By Vaughn

STATE OF MONTANA
STATE ENGINEERS OFFICE
Water Resources Survey

T 29N R 4W Plat No. 20

Photo No. 3T-147, 148

Legal Land Owner Harry R. King Address Valier

Operator same Address

Water is delivered by:— 1. Private System; X Ditch Company; 3. State Project; 4. Federal Project; 5. Irrigation District

App. No. Decree No.	NAME OF APPROPRIATOR TO WHOM DECREED	NAME OF STREAM	Date App. Date Priority	Miner's Inches	In Use	NAME OF DITCH (Water Delivered By)	No.	R/F	Present Irr. Acres	Irrigable Acres
SEE	COMPANY				no	L-1 Canal	2	R	30	

NOTE: R—Denotes Regular Irrigation. F—Flood Irrigation.

Adequate Supply: Yes xx No Explain

Remarks F.C.C. & R.C. 22 shares

NE¼ SE¼ NW¼ Section 30 10

NE¼ NW¼ " " 12

River Basin

Also in: Plat No. Twp. Rge.	Plat No. Twp. Rge.	Plat No. Twp. Rge.
Plat No. Twp. Rge.	Plat No. Twp. Rge.	Plat No. Twp. Rge.

Information From:

Harry King

6	5	4	3	2	1
7	8	9	10	11	12
18	17	16	15	14	13
19	20	21	22	23	24
30	29	28	27	26	25
31	32	33	34	35	36

Land Ownership _____

_____

_____

F-1-A—5M—

County Powder River

Form Checked: Date 10-25-62 & 7-10-63

By Vaughn

STATE OF MONTANA
STATE ENGINEER'S OFFICE
Water Resources Survey

T. 29N R. 4W Plat No. 20

Photo No. 3T-146, 147, 148, 113, and 114

Legal Land Owner Loren Lightner Address Conrad

Operator same Address

Water is delivered by:— 1. Private System; X Ditch Company; 3. State Project; 4. Federal Project; 5. Irrigation District

App. No. Decree No.	NAME OF APPROPRIATOR TO WHOM DECREED	NAME OF STREAM	Date App. Date Priority	Miner's Inches	In Use	NAME OF DITCH (Water Delivered By)	No.	R/F	Present Irr. Acres	Irrigable Acres
A-321	John Zimmerman	Dry Fk. Marias River	3-1-89	900	part,	stock				
SEE COMPANY					yes	L, L-3, L-5	2	R	785	

NOTE: R—Denotes Regular Irrigation. F—Flood Irrigation.

Adequate Supply: Yes..... No..... Explain.....

Remarks P.C.C. & R.C. 557 shares

SE¼ NE¼	Sec. 20	18
SW¼ NE¼		5
NW¼ SE¼		22
NW¼	21	129
N½ SW¼		71
NE¼		88
NW¼ SE¼		33
NW¼	22	84
N½ SW¼		37
W½ NE¼		43

.....River Basin.....

Also in: Plat No. 21 Twp. 29N Rge. 3W	Plat No..... Twp..... Rge.....	Plat No..... Twp..... Rge.....
Plat No..... Twp..... Rge.....	Plat No..... Twp..... Rge.....	Plat No..... Twp..... Rge.....

Information From:
Arnold Lightner

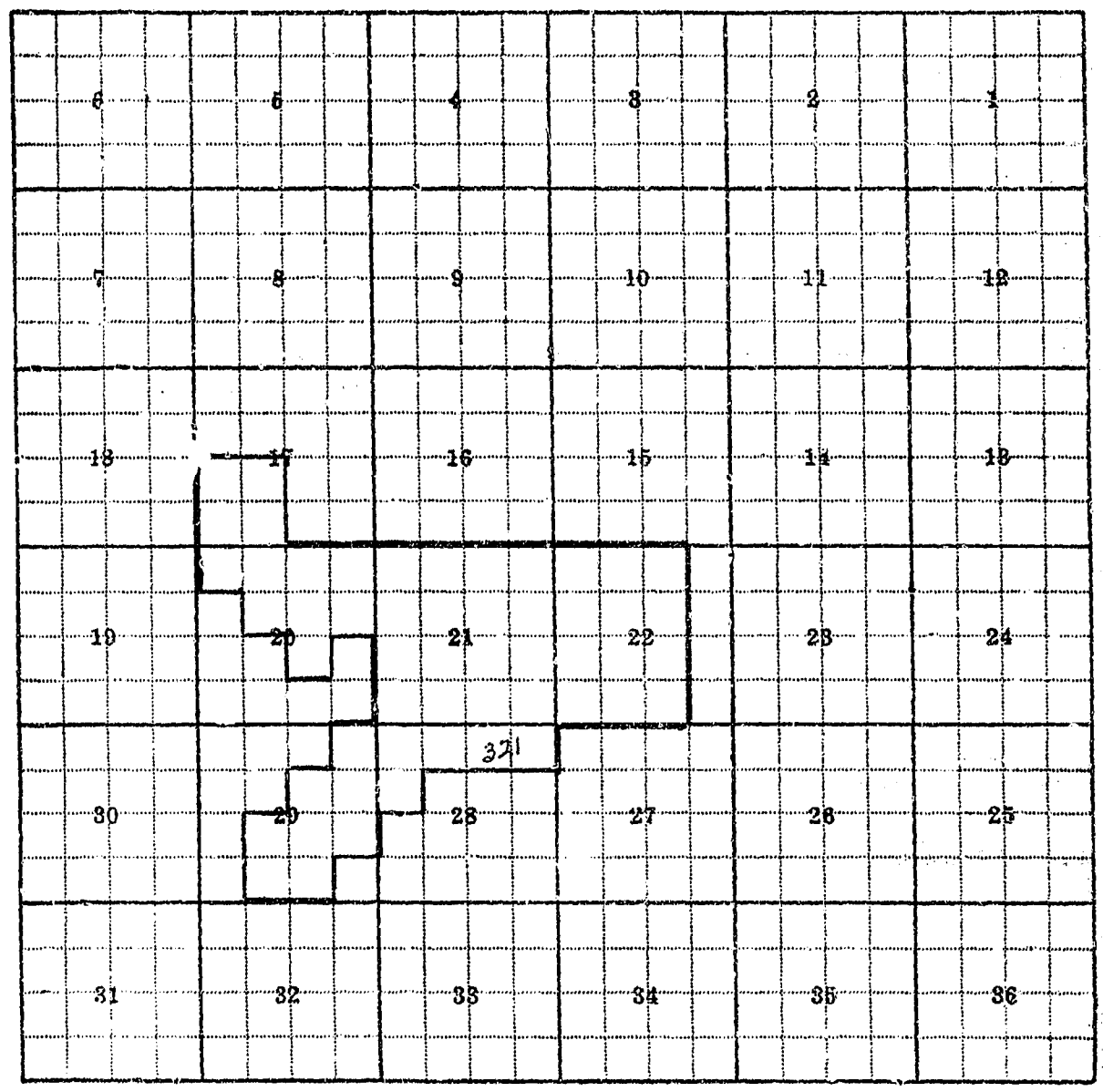

Land Ownership.....

F-1-A—5M—

County Pondera

Farm Checked: Date 10-24-62 & 7-10-63

By Vaughn

STATE OF MONTANA
STATE ENGINEERS OFFICE
Water Resources Survey

T. 29N R. 4W Plat No. 20

Photo No. 3T-85, 86, 87

Legal Land Owner Richard D. & Rose McFarland Address Valier

Operator same Address

Water is delivered by:-- 1. Private System; X Ditch Company; 3. State Project; 4. Federal Project; 5. Irrigation District

App. No. Decree No.	NAME OF APPROPRIATOR TO WHOM DECREED	NAME OF STREAM	Date App. Date Priority	Miner's Inches	In Use	NAME OF DITCH (Water Delivered By)	No.	R/F	Present Irr. Acres	Irrigable Acres
SEE COMPANY					yes	L, L-9	2	R	237	

NOTE: R—Denotes Regular Irrigation. F—Flood Irrigation.

Adequate Supply: Yes ..... No ..... Explain .....

Remarks P.C.C. & R.C. 141 shares

NE¼ SW¼	Section 12		10
SE¼ SW¼		13	20
SW¼ SW¼			20
NE¼ NW¼		24	20
NW¼ NW¼			20
SE¼ SE¼		13	13
SW¼ SE¼			21
NE¼ SW¼			7
NW¼ SW¼			8
SW¼ SE¼		11	2

..... River Basin .....

Also in: Plat No. 21 Twp. 29N Rge. 3W	Plat No. ..... Twp. ..... Rge.	Plat No. ..... Twp. ..... Rge. .....
Plat No. ..... Twp. ..... Rge.	Plat No. ..... Twp. ..... Rge.	Plat No. ..... Twp. ..... Rge. .....

Information From:
Richard McFarland

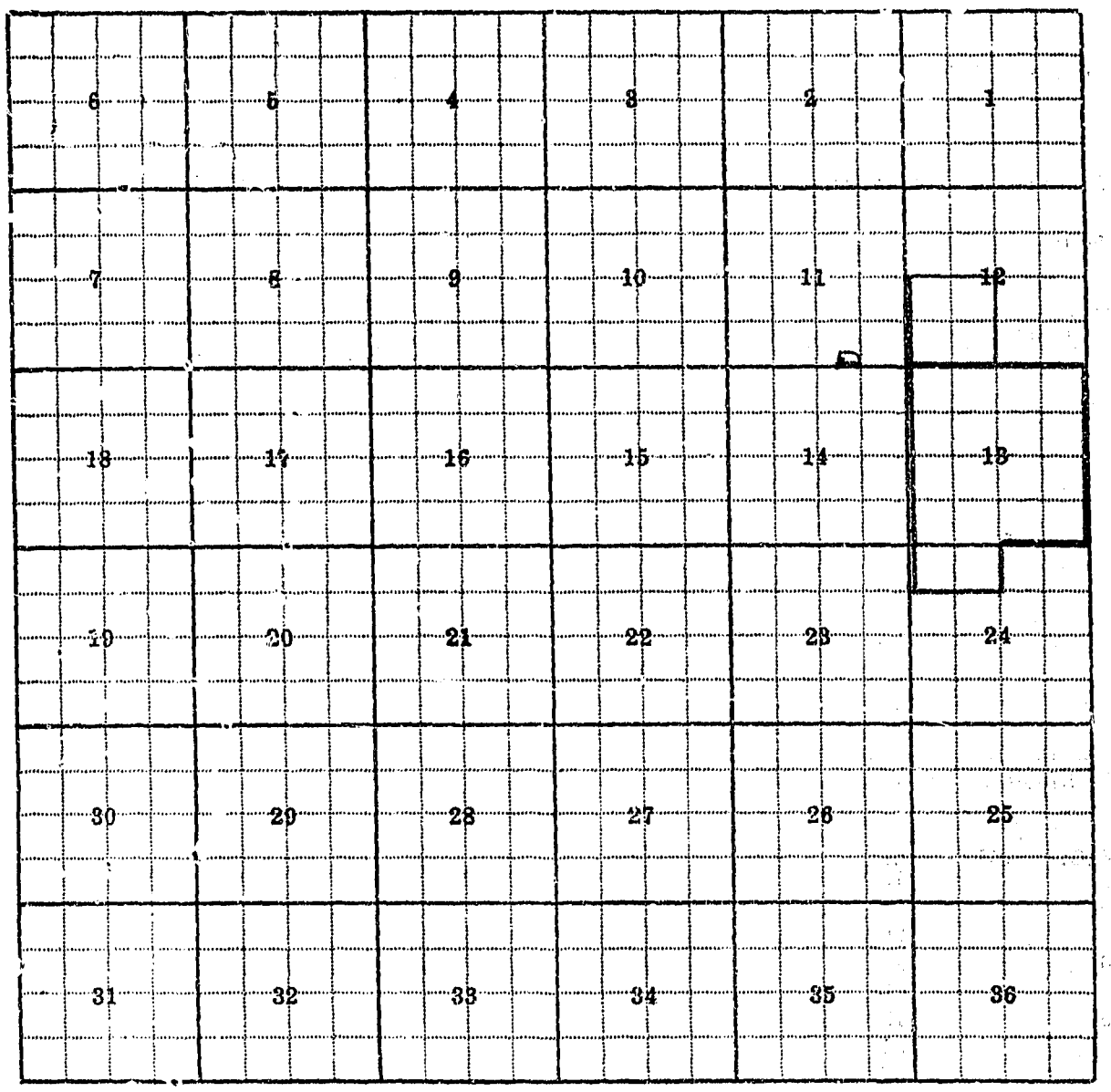

Land Ownership.....

F-1-A-CM-

County Pondera

Farm Checked: Date 10-24-62 & 7-10-63

By Vaughn

STATE OF MONTANA
STATE ENGINEERS OFFICE
Water Resources Survey

T. 29N R. 4W Plat No. 20

Photo No. 3T-85

Legal Land Owner W. W. & G. McFarland Address Conrad

Operator Richard D. McFarland Address

Water is delivered by:— 1. Private System; X Ditch Company; 3. State Project; 4. Federal Project; 5. Irrigation District

App. No. Decree No.	NAME OF APPROPRIATOR TO WHOM DECREED	NAME OF STREAM	Date App. Date Priority	Miner's Inches	In Use	NAME OF DITCH (Water Delivered By)	No.	R/F	Present Irr. Acres	Irrigable Acres
SEE COMPANY					yes	L-9 Canal	2	"	25	

NOTE: R—Denotes Regular Irrigation. F—Flood Irrigation.

Adequate Supply: Yes ..... No ..... Explain .....

Remarks P.C.C. & R.C. 25 shares

SW¼ SE¼ Sec.11 20

NE¼ SE¼ " " 5 Sprinkles & flood irrigates

River Basin

Also in: Plat No. ..... Twp. ..... Rge.	Plat No. ..... Twp. ..... Rge.	Plat No. ..... Twp. ..... Rge. .....
Plat No. ..... Twp. ..... Rge.	Plat No. ..... Twp. ..... Rge.	Plat No. ..... Twp. ..... Rge. .....

Information From:

Richard McFarland

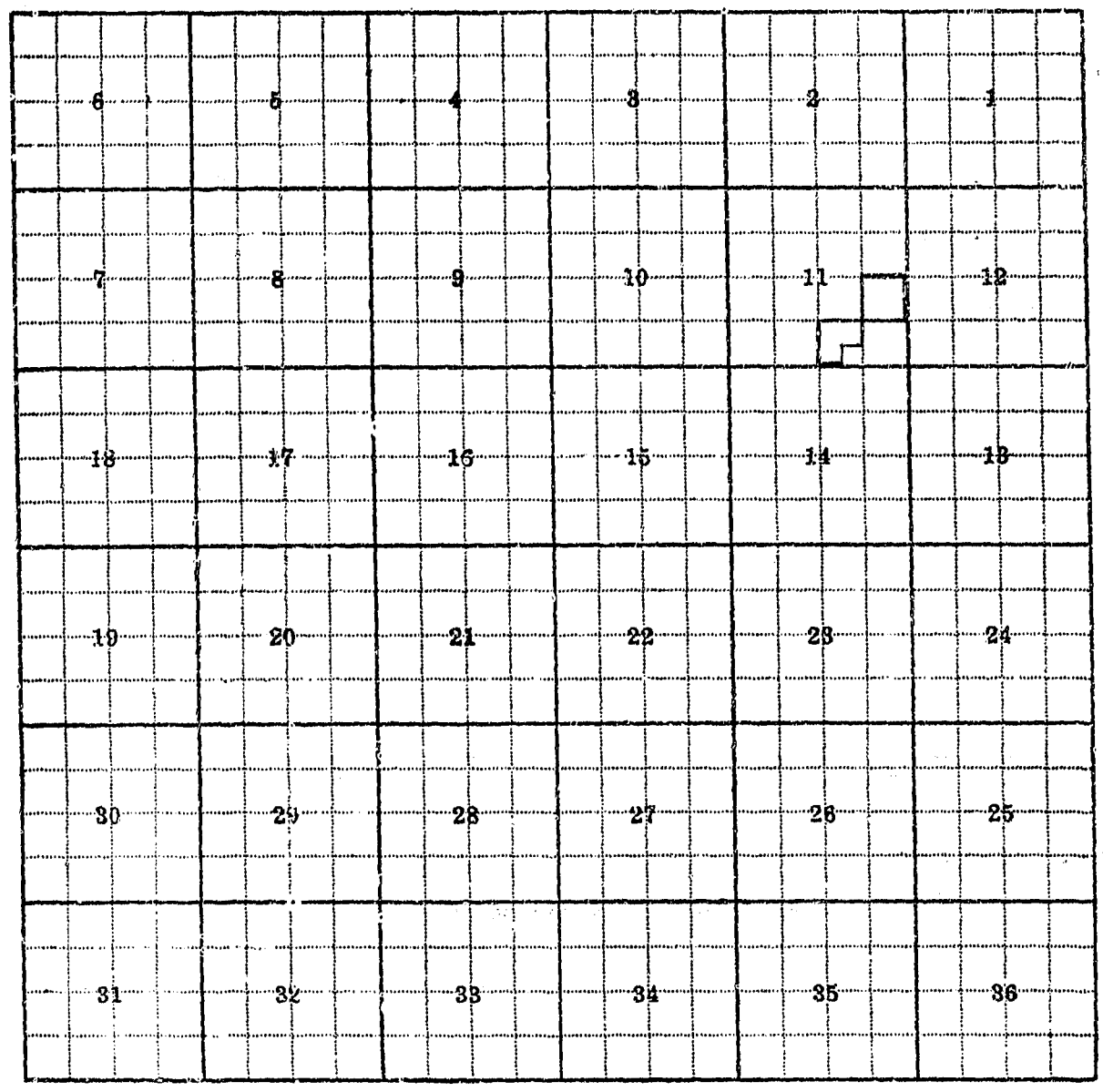

Land Ownership

F-1-A--5M--

County Pondera

Farm Checked: Date 6-28-63

By Pete

STATE OF MONTANA
STATE ENGINEERS OFFICE
Water Resources Survey

T 29N R 4W Plat No. 20

Photo No. 3T-86, 114, 87, 115

Legal Land Owner Loren K. Mellott Address Valier

Operator same Address

Water is delivered by:— 1. Private System; 2. Ditch Company; 3. State Project; 4. Federal Project; 5. Irrigation District

App. No. Decree No.	NAME OF APPROPRIATOR TO WHOM DECREED	NAME OF STREAM	Date App. Date Priority	Miner's Inches	In Use	NAME OF DITCH (Water Delivered By)	No.	R/F	Present Irr. Acres	Irrigable Acres
SEE COMPANY					yes	L-7-2 Canal	2	R	76	

NOTE: R—Denotes Regular Irrigation. F—Flood Irrigation.

Adequate Supply: Yes ..... No ..... Explain .....

Remarks P.C.C. & R.C. 80 shares

N½ NE¼ Section 15 76

River Basin

Also in: Plat No. 10 Twp. 30N Rge. 3E | Plat No. ..... Twp. ..... Rge. ..... | Plat No. ..... Twp. ..... Rge. .....
Plat No. ..... Twp. ..... Rge. ..... | Plat No. ..... Twp. ..... Rge. ..... | Plat No. ..... Twp. ..... Rge. .....

Information From:
Loren Mellott

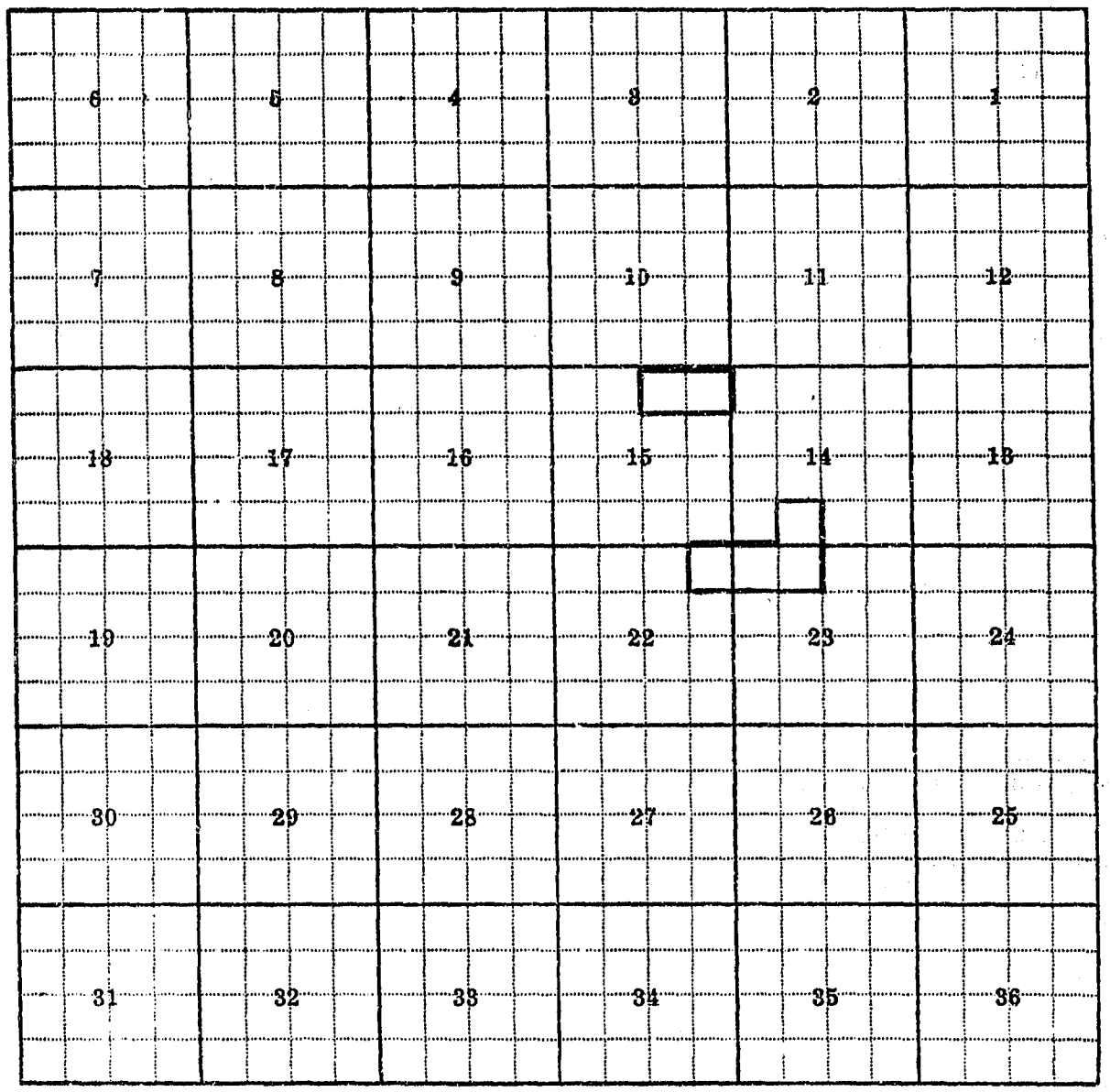

Land Ownership.....

F-1-A—5M—

County Pondera

Farm Checked: Date 10-18-62

By Vaughn

STATE OF MONTANA
STATE ENGINEERS OFFICE
Water Resources Survey

T 29N R 4W Plat No. 20

Photo No. 3T-112

Legal Land Owner G. E. & Verna Messinger Address

Operator Address

Water is delivered by:— 1. Private System; 2. Ditch Company; 3. State Project; 4. Federal Project; 5. Irrigation District

App. No. Decree No.	NAME OF APPROPRIATOR TO WHOM DECREED	NAME OF STREAM	Date App. Date Priority	Miner's Inches	In Use	NAME OF DITCH (Water Delivered By)	No.	R/F	Present Irr. Acres	Irrigable Acres
A-253	O. C. Ostensoe	Haatvedt Coulee	5-1-12	200	part,	stock				

NOTE: R—Denotes Regular Irrigation. F—Flood Irrigation.

Adequate Supply: Yes..... No..... Explain.....

Remarks.....

River Basin.....

Also in: Plat No..... Twp..... Rge.....	Plat No..... Twp..... Rge.....	Plat No..... Twp..... Rge.....
Plat No..... Twp..... Rge.....	Plat No..... Twp..... Rge.....	Plat No..... Twp..... Rge.....

Information From:
G. E. Messenger

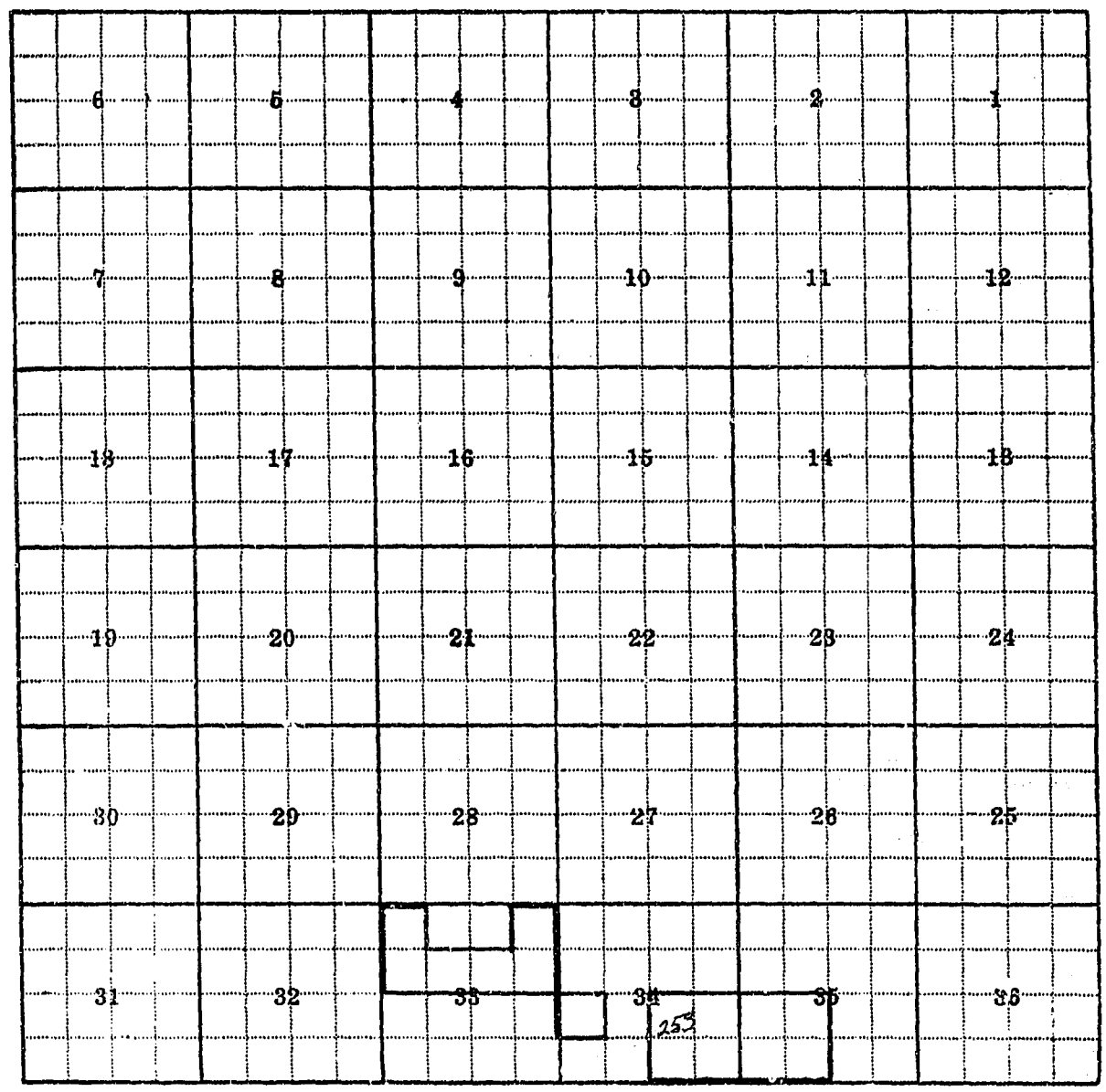

Land Ownership

F-1-A—5M—

County Pondera

Farm Checked: Date 7-17-63

By Ken

STATE OF MONTANA
STATE ENGINEERS OFFICE
Water Resources Survey

T. 29N R. 4W Plat No. 20

Photo No. 3T-148,149

Legal Land Owner John & Madeline Mink Address Conrad

Operator Address

Water is delivered by:— 1. Private System; 2. Ditch Company; 3. State Project; 4. Federal Project; 5. Irrigation District

App. No. Decree No.	NAME OF APPROPRIATOR TO WHOM DECREED	NAME OF STREAM	Date App. Date Priority	Miner's Inches	In Use	NAME OF DITCH (Water Delivered By)	No.	R/F	Present Irr. Acres	Irrigable Acres
A-574	Robert Dixon	Zimmerman Coulee	9-20-98	200	stock					
A-320	Fred G. Zimmerman	Dry Fk. Marias River	10-6-88	1000	stock					

NOTE: R—Denotes Regular Irrigation. F—Flood Irrigation.

Adequate Supply: Yes ..... No ..... Explain .....

Remarks P.D. SE¼ SE¼ Sec. 30 left bank 574
Sec. 31 North Bank 320

River Basin

Also in: Plat No. 19 Twp. 29N Rge. 5W	Plat No. ..... Twp. ..... Rge.	Plat No. ..... Twp. ..... Rge. .....
Plat No. ..... Twp. ..... Rge.	Plat No. ..... Twp. ..... Rge.	Plat No. ..... Twp. ..... Rge. .....

Information From:
John Mink

No. 20

District

es	Irrigable Acres

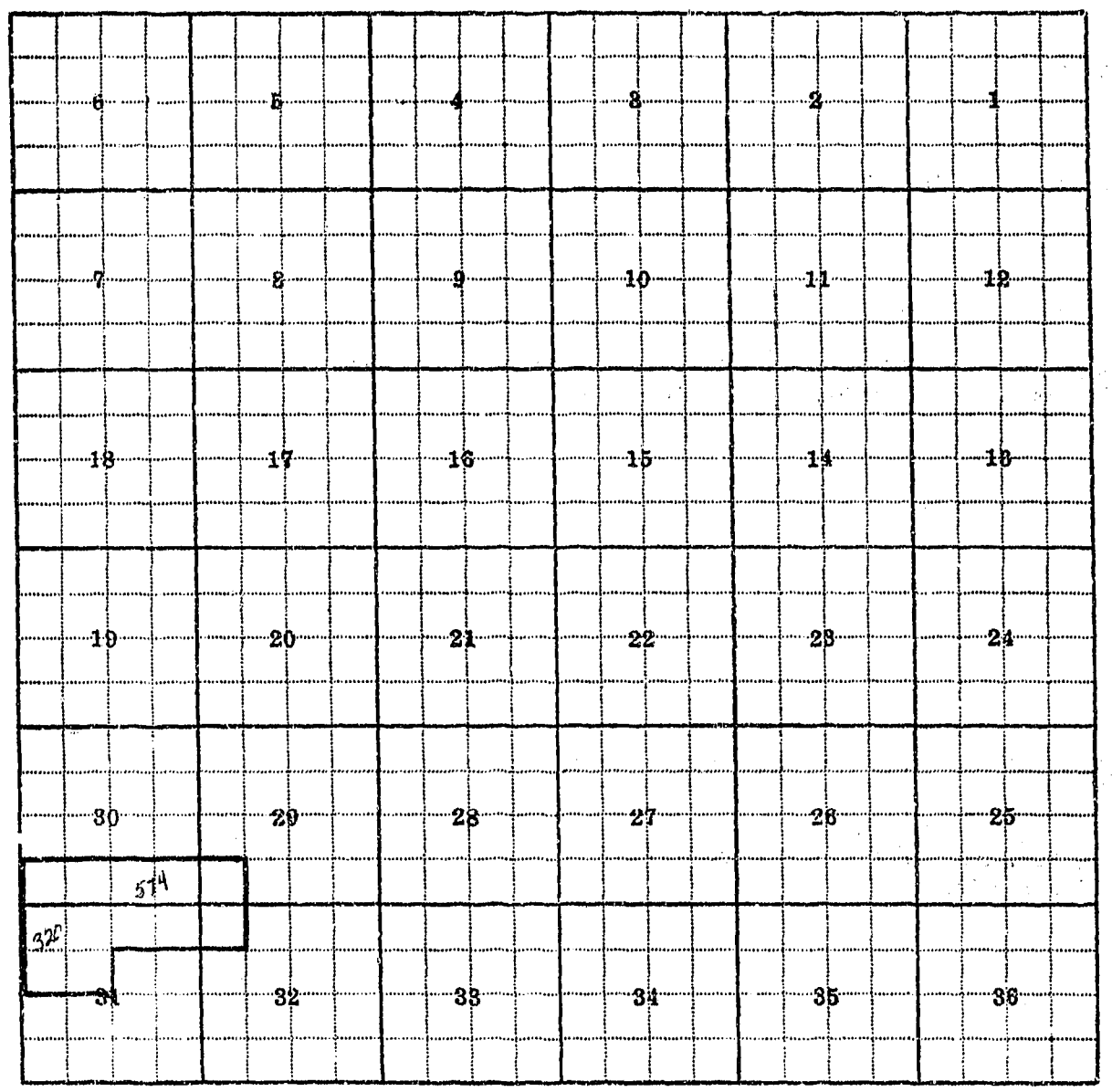

Land Ownership

F-1-A—5M—

County Pondera

Farm Checked: Date 10-19-62 & 7-11-63

By Vaughn

STATE OF MONTANA
STATE ENGINEERS OFFICE
Water Resources Survey

T. 29N R. 4W Plat No. 20

Photo No. 3T-147, 148

Legal Land Owner Monroe Brothers Address Valier

Operator same Address

Water is delivered by:— 1. Private System; 2. Ditch Company; 3. State Project; 4. Federal Project; 5. Irrigation District

App. No. Decree No.	NAME OF APPROPRIATOR TO WHOM DECREED	NAME OF STREAM	Date App. Date Priority	Miner's Inches	In Use	NAME OF DITCH (Water Delivered By)	No.	R/F	Present Irr. Acres	Irrigable Acres
SEE COMPANY					yes	L, L-1, L-3	2	R	287	

NOTE: R—Denotes Regular Irrigation. F—Flood Irrigation.

Adequate Supply: Yes..... No..... Explain.....

Remarks P.C.C. & R.C. 287 shares

E½ SE¼	Section 19	35
E½ SE¼	20	48
SW¼ SE¼		32
NW¼ NE¼	29	30
SW¼ NW¼		29
NW¼ SW¼		40
W½ SE¼	19	48
NW¼ NE¼	30	25

River Basin

Also in: Plat No. Twp. Rge.	Plat No. Twp. Rge.	Plat No. Twp. Rge.
Plat No. Twp. Rge.	Plat No. Twp. Rge.	Plat No. Twp. Rge.

Information From:
Mrs. Magdalena Monroe

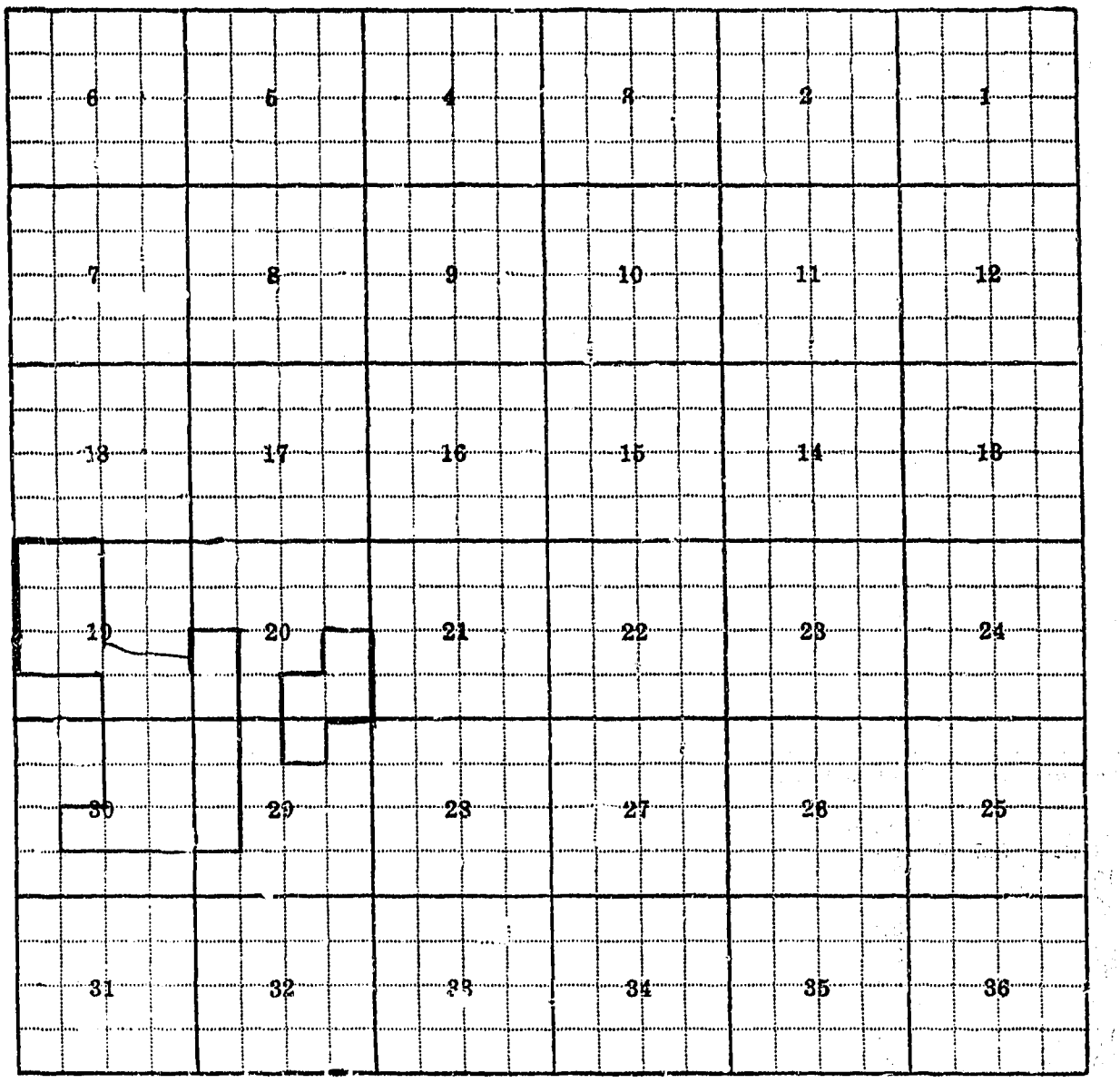

Land Ownership _____

_____

_____

F-1-A--5M--

County Pondera

Farm Checked: Date 10-19-62 & 7-11-63

By Vaughn

STATE OF MONTANA
STATE ENGINEERS OFFICE
Water Resources Survey

T. 29N R. 4W Plat No. 20

Photo No. 3T-147, 148

Legal Land Owner Magdalena Monroe Address Valier

Operator Address

Water is delivered by:— 1. Private System; 2. Ditch Company; 3. State Project; 4. Federal Project; 5. Irrigation District

App. No. Decree No.	NAME OF APPROPRIATOR TO WHOM DECREED	NAME OF STREAM	Date App. Date Priority	Miner's Inches	In Use	NAME OF DITCH (Water Delivered By)	No.	R/F	Present Irr. Acres	Irrigable Acres
SEE COMPANY					yes	L-3 Canal	2	R	78	

NOTE: R—Denotes Regular Irrigation. F—Flood Irrigation.

Adequate Supply: Yes..... No..... Explain.....

Remarks P.C.C. & R.C. 78 shares

E½ SW¼ Section 20 12

E½ NW¼ " 29 66

River Basin

Also in: Plat No. 19 Twp. 29N Rge. 5W	Plat No. Twp. Rge.	Plat No. Twp. Rge.
Plat No. Twp. Rge.	Plat No. Twp. Rge.	Plat No. Twp. Rge.

Information From: Madgalena Monroe

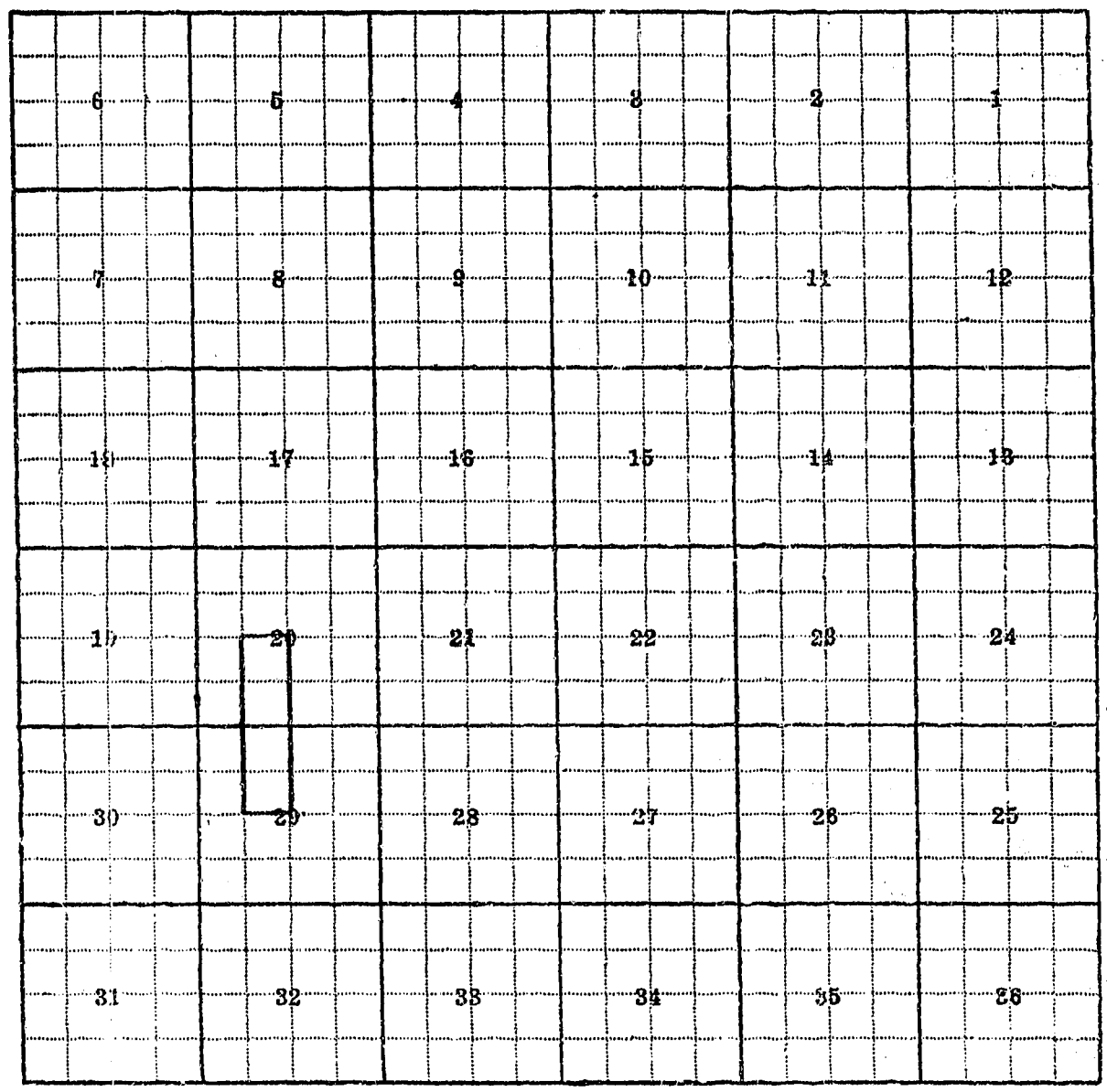

Land Ownership

F-1-A—5M—

County: Pondera

Farm Checked: Date: 11-1-62 & 8-2-63

By: Vaughn

STATE OF MONTANA
STATE ENGINEERS OFFICE
Water Resources Survey

T. 29N R. 4W Plat No. 20

Photo No. 3T-115

Legal Land Owner: Ronald & Laurence Nelson Address: Valier

Operator: same Address:

Water is delivered by:— 1. Private System; 2. Ditch Company; 3. State Project; 4. Federal Project; 5. Irrigation District

App. No. Decree No.	NAME OF APPROPRIATOR TO WHOM DECREED	NAME OF STREAM	Date App. Date Priority	Miner's Inches	In Use	NAME OF DITCH (Water Delivered By)	No.	R/F	Present Irr. Acres	Irrigable Acres
SEE COMPANY					no	L Canal	2	R	57	14

NOTE: R—Denotes Regular Irrigation. F—Flood Irrigation.

Adequate Supply: Yes..... No..... Explain.....

Remarks: P.C.C. & R.C. 90 shares

SE¼ NE¼ Sec. 16	6	
SW¼ NE¼	1	Pays for water but isn't using it. May transfer shares above the canal & sprinkle in the future.
NE¼ SE¼	16	
NW¼ SE¼	2	
SE¼ SE¼	18	
SW¼ SW¼	14	

River Basin

Also in: Plat No.	Twp. 30N	Rge. 4 W	Plat No.	Twp.	Rge.	Plat No.	Twp.	Rge.
Plat No.	Twp.	Rge.	Plat No.	Twp.	Rge.	Plat No.	Twp.	Rge.

Information From: Ronald Nelson

6	5	4	3	2	1
7	8	9	10	11	12
18	17	16	15	14	13
19	20	21	22	23	24
30	29	28	27	26	25
31	32	33	34	35	36

Land Ownership

F-1-A—5M—

County Pondera

Farm Checked: Date 10-18-62

By Vaughn

STATE OF MONTANA
STATE ENGINEERS OFFICE
Water Resources Survey

T. 29N R. 4W Plat No. 20

Photo No. 3T-112, 113

Legal Land Owner Kenneth & June Ostrum Address Conrad

Operator ..... Address .....

Water is delivered by:— 1. Private System; 2. Ditch Company; 3. State Project; 4. Federal Project; 5. Irrigation District

App. No. Decree No.	NAME OF APPROPRIATOR TO WHOM DECREED	NAME OF STREAM	Date App. Date Priority	Miner's Inches	In Use	NAME OF DITCH (Water Delivered By)	No.	R/F	Present Irr. Acres	Irrigable Acres
253	O. C. Ostensoe	Haatvedt Coulee	5-1-12	200	part,	stock				
	P.O.D. SE¼ NW¼ Section	34								

NOTE: R—Denotes Regular Irrigation. F—Flood Irrigation.

Adequate Supply: Yes ..... No ..... Explain .....

Remarks .....

..... River Basin .....

Also in: Plat No. ..... Twp. ..... Rge.	Plat No. ..... Twp. ..... Rge.	Plat No. ..... Twp. ..... Rge. .....
Plat No. ..... Twp. ..... Rge.	Plat No. ..... Twp. ..... Rge.	Plat No. ..... Twp. ..... Rge. .....

Information From: G. E. Messenger

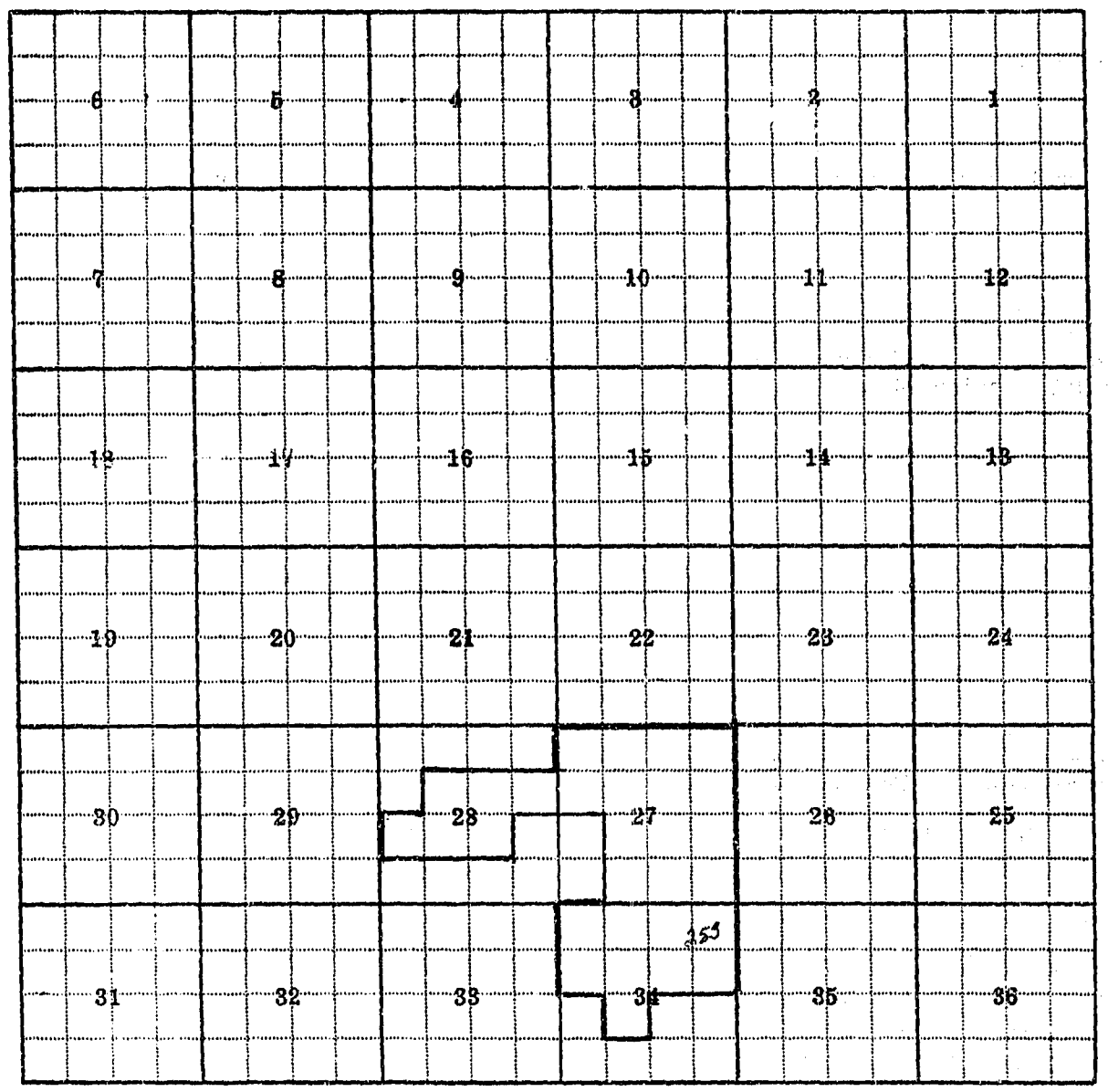

Land Ownership

F-1-A—5M—

County Pondera

Farm Checked: Date 11-7-62

By Bill

STATE OF MONTANA
STATE ENGINEERS OFFICE
Water Resources Survey

T 29N R 4W Plat No. 20

Photo No. 3T-144,145, 146

Legal Land Owner C. J. Parmelee Address Valier

Operator same Address

Water is delivered by:— 1. Private System; 2. Ditch Company; 3. State Project; 4. Federal Project; 5. Irrigation District

App. No. Decree No.	NAME OF APPROPRIATOR TO WHOM DECREED	NAME OF STREAM	Date App. Date Priority	Miner's Inches	In Use	NAME OF DITCH (Water Delivered By)	No.	R/F	Present Irr. Acres	Irrigable Acres
A-587	Walter R. Hunt	Unnamed Coulee	3-8-10	200	stock					
		NO IRRIGATION								

NOTE: R—Denotes Regular Irrigation. F—Flood Irrigation.

Adequate Supply: Yes..... No..... Explain.....

Remarks.....

.....River Basin.....

Also in: Plat No. 8 Twp. 30N Rge. 5W	Plat No. 7 Twp. 30N Rge. 6W	Plat No. Twp. Rge.
Plat No. 3 Twp. 31N Rge. 5W	Plat No. 2 Twp. 31N Rge. 6W	Plat No. Twp. Rge.

Information From:
C. J. Parmelee

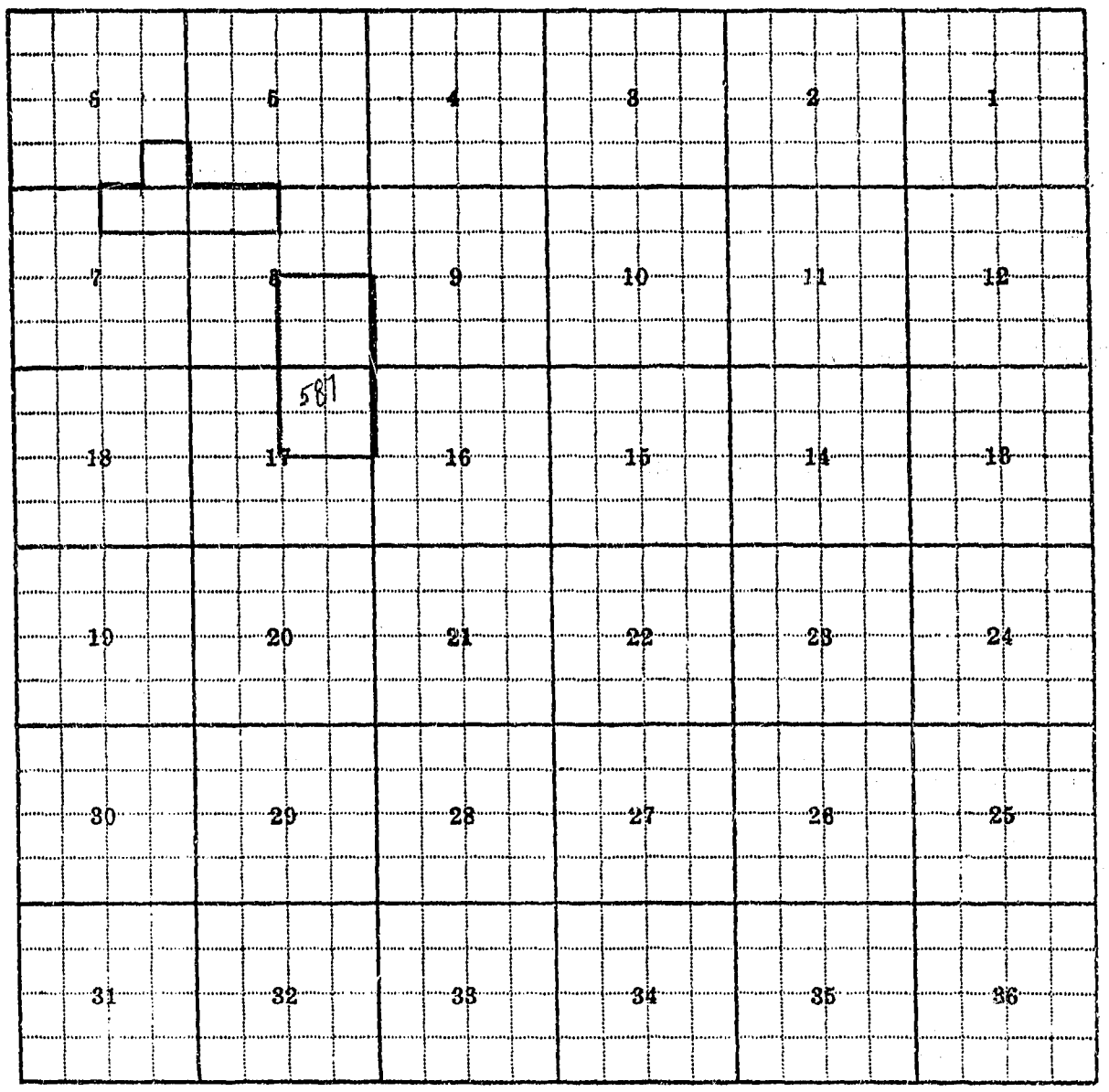

Land Ownership

F-1-A—5M—

County Pondera

Farm Checked: Date 10-24-62 & 7-11-63

By Vaughn

STATE OF MONTANA
STATE ENGINEERS OFFICE
Water Resources Survey

T 29N R 4W Plat No 20

Photo No 3T-87

Legal Land Owner Gordon Sanders Address Conrad

Operator same Address

Water is delivered by:— 1 Private System; 2 Ditch Company; 3. State Project; 4. Federal Project; 5. Irrigation District

App. No. Decree No.	NAME OF APPROPRIATOR TO WHOM DECREED	NAME OF STREAM	Date App. Date Priority	Miner's Inches	In Use	NAME OF DITCH (Water Delivered By)	No.	R/F	Present Irr. Acres	Irrigable Acres
A-30	James Sanders	Barber Coulee	6-14-19	800	part,	stock				
139	"	Campbell Coulee	6-14-19	800	yes	Sanders	1	F	22	
USE		Unnamed Coulee trib. to	Dry Fk.	Marias	River	"	1	F		
SEE COMPANY					yes	L-9 Canal	2	R	75	

NOTE: R—Denotes Regular Irrigation. F—Flood Irrigation.

Adequate Supply: Yes ..... No ..... Explain .....

Remarks P.C.C. & R.C. 219 shares

E½ NE¼ Section 25		20
NE¼ NW¼		15
NW¼ SE¼		20
SE¼ SE¼		15

River Basin

Also in: Plat No 21 Twp 29N Rge 3W	Plat No ..... Twp ..... Rge	Plat No ..... Twp ..... Rge .....
Plat No ..... Twp ..... Rge	Plat No ..... Twp ..... Rge	Plat No ..... Twp ..... Rge .....

Information From:
James & Gordon Sanders

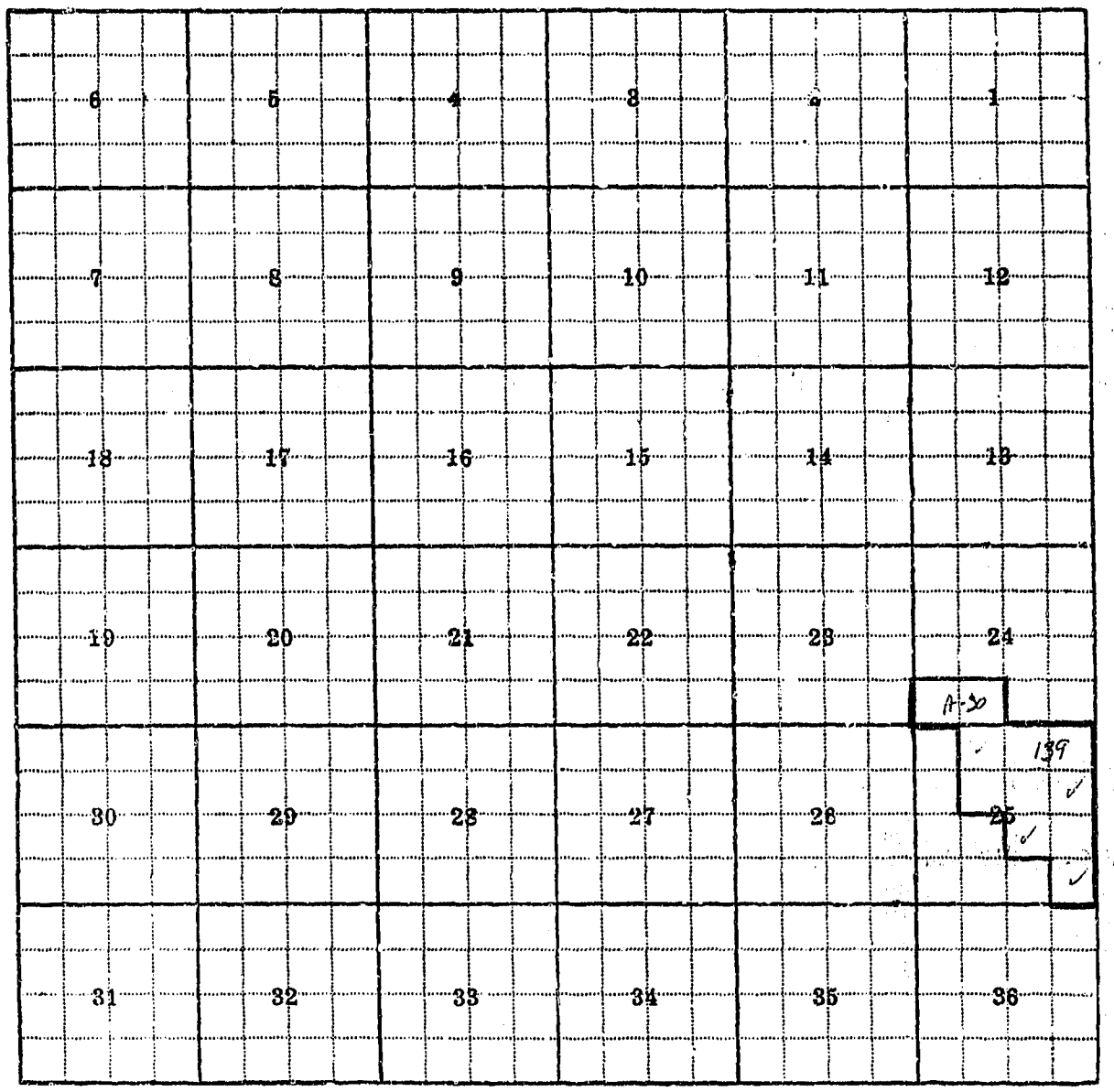

Land Ownership

F-1-A—5M—

County Pondera

Farm Checked: Date 11-5-62 & 7-17-63

By Vaughn

STATE OF MONTANA
STATE ENGINEERS OFFICE
Water Resources Survey

T 29N R 4W Plat No. 20

Photo No. 3T-87

Legal Land Owner Arthur Sporleder Address Conrad

Operator same Address

Water is delivered by:— 1. Private System; X Ditch Company; 3. State Project; 4. Federal Project; 5. Irrigation District

App. No. Decree No.	NAME OF APPROPRIATOR TO WHOM DECREED	NAME OF STREAM	Date App. Date Priority	Miner's Inches	In Use	NAME OF DITCH (Water Delivered By)	No.	R/F	Present Irr. Acres	Irrigable Acres
SEE COMPANY					yes	L, L-9-1-a, Canals	2	R	198	

NOTE: R—Denotes Regular Irrigation. F—Flood Irrigation.

Adequate Supply: Yes..... No..... Explain.....

Remarks P.C.C. & R.C. 281.85 shares
NE¼ Section 24 78
SE¼ " " 84

River Basin

Also in: Plat No. 21 Twp. 29N Rge. 3W	Plat No. Twp. Rge.	Plat No. Twp. Rge.
Plat No. Twp. Rge.	Plat No. Twp. Rge.	Plat No. Twp. Rge.

Information From:
Arthur Sporleder

6	5	4	3	2	1
7	8	9	10	11	12
18	17	16	15	14	13
19	20	21	22	23	24
30	29	28	27	26	25
31	32	33	34	35	36

Land Ownership.....

F-1-A—5M—

County Pondera

T 29N R 4W Plat No. 20

STATE OF MONTANA
STATE ENGINEERS OFFICE
Water Resources Survey

Farm Checked: Date 10-16-62 & 7-11-63

Photo No. 3T-115, 86

By Vaughn

Legal Land Owner SChester Sporleder Address Valier

Operator same Address

Water is delivered by:— 1. Private System; 2. Ditch Company; 3. State Project; 4. Federal Project; 5. Irrigation District

App. No. Decree No.	NAME OF APPROPRIATOR TO WHOM DECREED	NAME OF STREAM	Date App. Date Priority	Miner's Inches	In Use	NAME OF DITCH (Water Delivered By)	No.	R/F	Present Irr. Acres	Irrigable Acres
SEE COMPANY					yes	L-7-4 Canal	2	R	305	

NOTE: R—Denotes Regular Irrigation. F—Flood Irrigation.

Adequate Supply: Yes..... No..... Explain.....

Remarks P.C.C. & R.C. 305 shares

NW¼ SW¼	Section 14		40
S½ SW¼		15	71
SE¼			120
SE¼ NE¼			18
S½ NW¼			29
N½ SW¼			27

.....River Basin.....

Also in: Plat No..... Twp..... Rge.....	Plat No. ..... Twp..... Rge	Plat No..... Twp..... Rge.....
Plat No..... Twp..... Rge.....	Plat No..... Twp..... Rge	Plat No..... Twp..... Rge.....

Information From:

Bob Sporleder

6	5	4	3	2	1
7	8	9	10	11	12
18	17	16	15	14	13
19	20	21	22	23	24
30	29	28	27	26	25
31	32	33	34	35	36

Land Ownership

F-1-A—5M—

County Pondera

T 29N R 4W Plat No. 20

STATE OF MONTANA
STATE ENGINEERS OFFICE
Water Resources Survey

Farm Checked: Date 11-14-62 & 8-6-63

Photo No. 3T-87, 88

By Vaughn

Legal Land Owner Yeager Land & Livestock Co. Address Conrad

Operator Ray DeUries leasing Address

Water is delivered by:— 1. Private System; 2. Ditch Company; 3. State Project; 4. Federal Project; 5 Irrigation District

App. No. Decree No.	NAME OF APPROPRIATOR TO WHOM DECREED	NAME OF STREAM	Date App. Date Priority	Miner's Inches	In Use	NAME OF DITCH (Water Delivered By)	No.	R/F	Present Irr. Acres	Irrigable Acres
SEE COMPANY					yes	P Canal	2	R	24	

NOTE: R—Denotes Regular Irrigation. F—Flood Irrigation.

Adequate Supply: Yes..... No..... Explain.....

Remarks P.C.C. & R.C. 1012 shares

NE¼ SW¼ SE¼ Sec. 25 10

SW¼ SW¼ SE¼ " " 10

Uses sprinkler above canal.

River Basin

Also in:								
Plat No. 21	Twp. 29N	Rge. 3W	Plat No. 31	Twp. 28N	Rge. 3W	Plat No.	Twp.	Rge.
Plat No. 10	Twp. 30N	Rge. 3W	Plat No.	Twp. 29N	Rge. 2W	Plat No.	Twp.	Rge.

Information From: Chas. Yeager & Ray DeUries

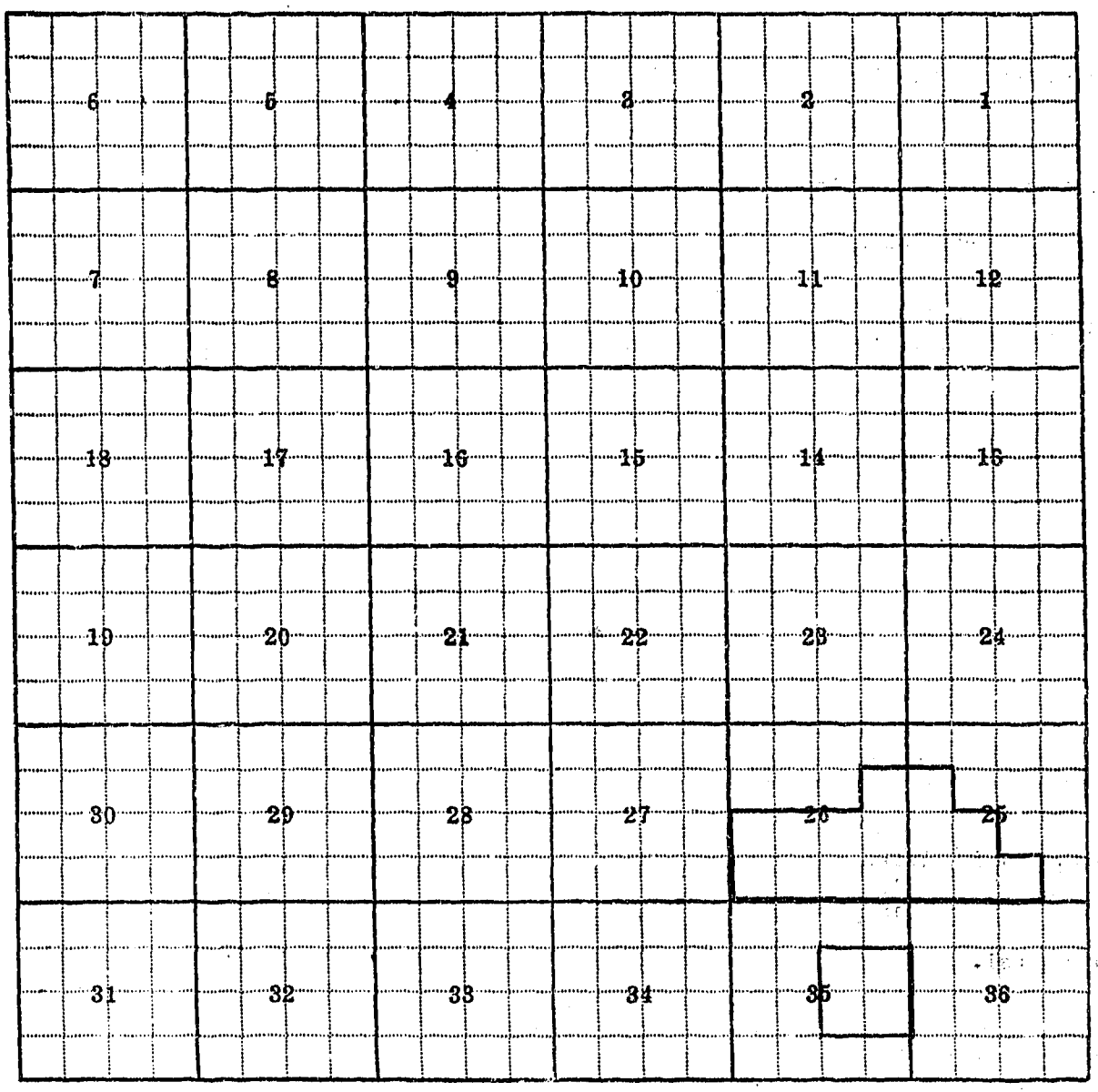

Land Ownership_____

21
29N 3W

F-1-A--

County Pondera

Farm Checked: Date 7-29-63

By Vaughn

STATE OF MONTANA
STATE ENGINEERS OFFICE
Water Resources Survey

T. 29N R. 3W Plat No. 21

Photo No. 21-154

Legal Land Owner Lulu B. Acheson Address Conrad

Operator same Address

Water is delivered by:— 1. Private System; 2. Ditch Company; 3. State Project; 4. Federal Project; 5. Irrigation District

App. No. Decree No.	NAME OF APPROPRIATOR TO WHOM DECREED	NAME OF STREAM	Date App. Date Priority	Miner's Inches	In Use	NAME OF DITCH (Water Delivered By)	No.	R/F	Present Irr. Acres	Irrigable Acres
SEE COMPANY					yes	S Canal	2	R	200	

NOTE: R—Denotes Regular Irrigation. F—Flood Irrigation.

Adequate Supply: Yes..... No..... Explain.....

Remarks P.C.C. & R.C. 164 shares Irrigates by sprinkler.

SW¼ SW¼ Section 1 17
SE¼ SW¼ " " 37
SE¼ " " 110

River Basin

Also in: Plat No. 3 Twp. 30N Rge. 3W	Plat No. Twp. Rge.	Plat No. Twp. Rge.
Plat No. Twp. Rge.	Plat No. Twp. Rge.	Plat No. Twp. Rge.

Information From:
Lulu Acheson

6	5	4	3	2	1
7	8	9	10	11	12
18	17	16	15	14	13
19	20	21	22	23	24
30	29	28	27	26	25
31	32	33	34	35	36

Land Ownership

F-1-A—5M—

County Pondera

Farm Checked: Date 7-24-63

By Vaughn

STATE OF MONTANA
STATE ENGINEERS OFFICE
Water Resources Survey

T 29N R 3W Plat No. 21

Photo No. 3T-53

Legal Land Owner Nobel P. Armstrong Address Conrad

Operator same Address

Water is delivered by:— 1. Private System; 2. Ditch Company; 3. State Project; 4. Federal Project; 5. Irrigation District

App. No. Decree No.	NAME OF APPROPRIATOR TO WHOM DECREED	NAME OF STREAM	Date App. Date Priority	Miner's Inches	In Use	NAME OF DITCH (Water Delivered By)	No.	R/F	Present Irr. Acres	Irrigable Acres
SEE COMPANY					yes	P Canal	2	R	15	

NOTE: R—Denotes Regular Irrigation. F—Flood Irrigation.

Adequate Supply: Yes ..... No ..... Explain .....

Remarks P.C.C. & R.C. 15 shares
NE¼+SE¼ Section 31

River Basin

Also in:								
Plat No.	Twp.	Rge.	Plat No.	Twp.	Rge.	Plat No.	Twp.	Rge.
Plat No.	Twp.	Rge.	Plat No.	Twp.	Rge.	Plat No.	Twp.	Rge.

Information From:
P.C.C.& R.C. records

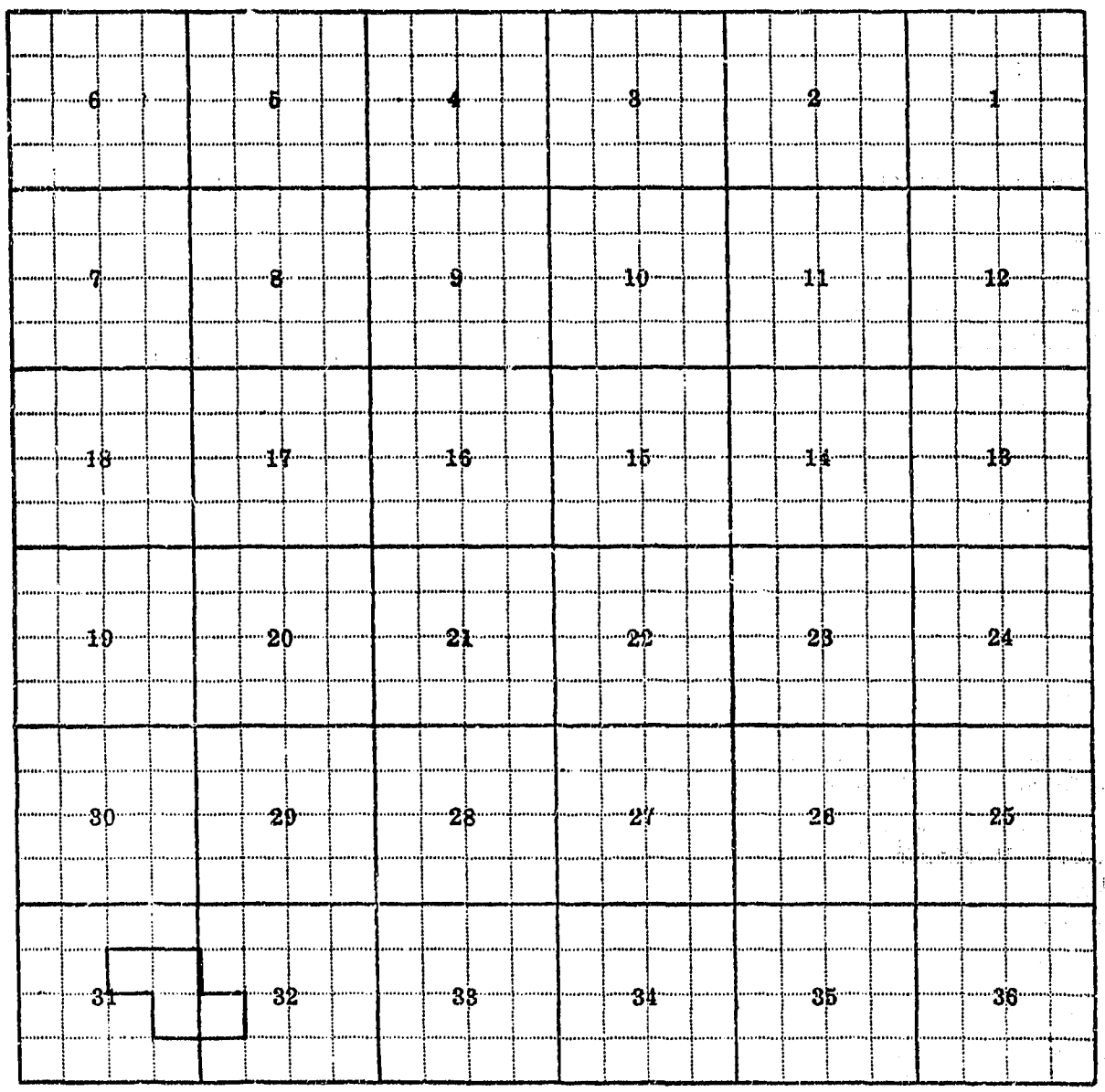

Land Ownership

F-1-A—5M—

County Pondera

T. 29N R. 3W Plat No. 21

Farm Checked: Date 11-13-62 & 7-18-63

Photo No. 2T-17, 18

By Vaughn

STATE OF MONTANA
STATE ENGINEERS OFFICE
Water Resources Survey

Legal Land Owner Bernice Barber Address 110 E. Mable, Winslow, Ariz.

Operator Ray Yeager, Leasing Address Conrad

Water is delivered by:— 1. Private System; 2. Ditch Company; 3. State Project; 4. Federal Project; 5. Irrigation District

App. No. Decree No.	NAME OF APPROPRIATOR TO WHOM DECREED	NAME OF STREAM	Date App. Date Priority	Miner's Inches	In Use	NAME OF DITCH (Water Delivered By)	No.	R/F	Present Irr. Acres	Irrigable Acres
SEE	COMPANY				yes	L-9, L-9-8 Canals	2	R	310	

NOTE: R—Denotes Regular Irrigation. F—Flood Irrigation.

Adequate Supply: Yes xx No..... Explain.....

Remarks P.C.C. & R.C. 252 shares Ray Yeager says that he is able to irrigate nearly everything by sprinkling.

S½ SW¼	Sec. 28		45
NE¼ SW¼			40
SE¼ SE¼			32
N½ SE¼			74
SW¼ SE¼			11
E½ NW¼		33	50

River Basin.....

Also in: Plat No. Twp. Rge.	Plat No. Twp. Rge.	Plat No. Twp. Rge.
Plat No. Twp. Rge.	Plat No. Twp. Rge.	Plat No. Twp. Rge.

Information From:

Ray Yeager

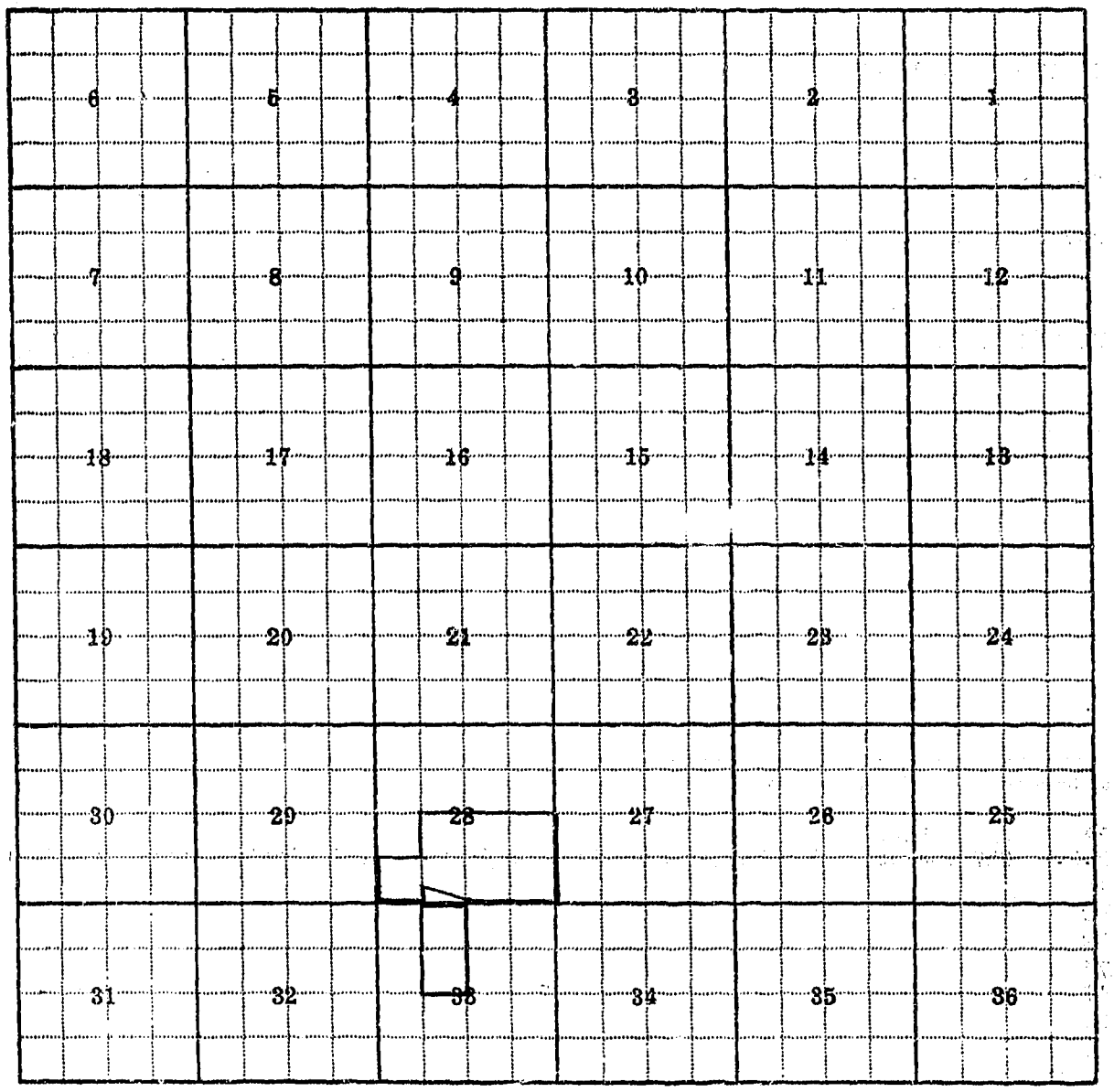

Land Ownership

F-1-A—5M—

County Pondera

Farm Checked: Date 11-8-62 & 7-18-63

By Vaughn

STATE OF MONTANA
STATE ENGINEERS OFFICE
Water Resources Survey

T 29N R 3W Plat No. 21

Photo No. 3T-16, 17

Legal Land Owner Andrew L. Beringer Address Conrad

Operator same Address

Water is delivered by:— 1. Private System; 2. Ditch Company; 3. State Project; 4. Federal Project; 5. Irrigation District

App. No. Decree No.	NAME OF APPROPRIATOR TO WHOM DECREED	NAME OF STREAM	Date App. Date Priority	Miner's Inches	In Use	NAME OF DITCH (Water Delivered By)	No.	R/F	Present Irr. Acres	Irrigable Acres
A-691	Charles P. Smith	Waste	7-15-14	80	no					
SEE COMPANY						S-7, L-9-4 Canals	2	R	372	

NOTE: R—Denotes Regular Irrigation. F—Flood Irrigation.

Adequate Supply: Yes ..... No ..... Explain .....

Remarks P.C.C. & R.C. 262 shares The land where A-961 was formerly used now has P.C.C.& R.C. water shares on it. The old Smith ditches are visible but no longer used. Uses sprinkler on some ground.

N½ SE¼ Sec.	21	61
SW¼ SE¼		34
SW¼	22	20
N½ NE¼	28	74
W½ NW¼	27	48
W½ NE¼		15
SE¼ NE¼		10

..... River Basin .....

Also in: Plat No. ..... Twp. ..... Rge.	Plat No. ..... Twp. ..... Rge.	Plat No. ..... Twp. ..... Rge. .....
Plat No. ..... Twp. ..... Rge.	Plat No. ..... Twp. ..... Rge.	Plat No. ..... Twp. ..... Rge. .....

Information From: Andrew Beringer

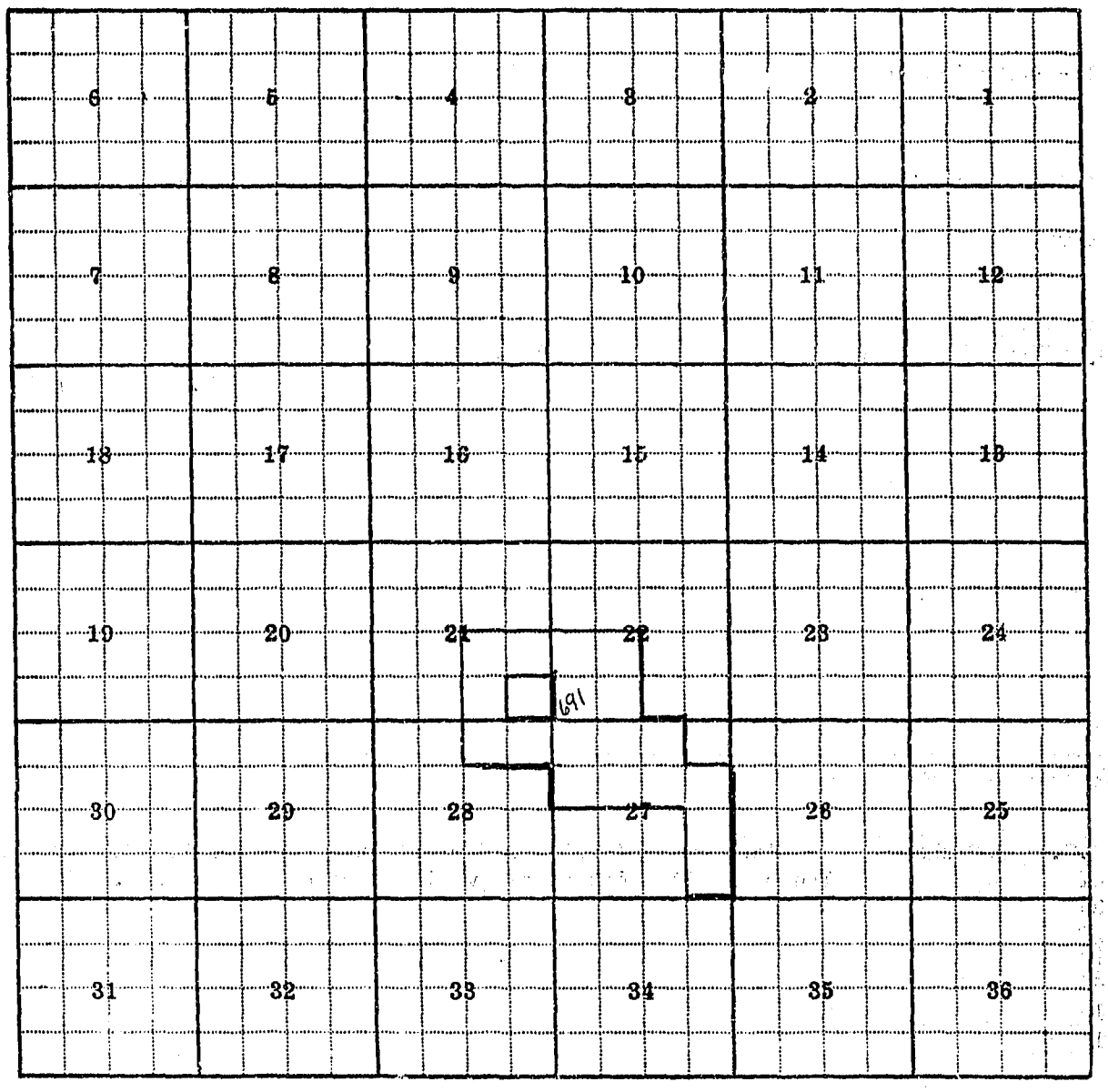

Land Ownership

F-1-A—5M—

County Pondera

Farm Checked: Date 10-26-62 & 7-29-63

By Vaughn

STATE OF MONTANA
STATE ENGINEERS OFFICE
Water Resources Survey

T. 29N R. 3W Plat No. 21

Photo No. 3T-54, 55

Legal Land Owner Elsie Campbell etal Address

Operator Lloyd Campbell Address Valier

Water is delivered by:— 1. Private System; 2. Ditch Company; 3. State Project; 4. Federal Project; 5. Irrigation District

App. No. Decree No.	NAME OF APPROPRIATOR TO WHOM DECREED	NAME OF STREAM	Date App. Date Priority	Miner's Inches	In Use	NAME OF DITCH (Water Delivered By)	No.	R/F	Present Irr. Acres	Irrigable Acres
SEE COMPANY					yes	L & L-9 Canals	2	R	142	

NOTE: R—Denotes Regular Irrigation. F—Flood Irrigation.

Adequate Supply: Yes ..... No ..... Explain .....

Remarks P.C.C. & R.C. 142 shares

SE¼ SW¼	Sec.19		24
SW¼ SW¼			30
NE¼ NE¼		30	20
NW¼ NE¼			20
NE¼ NW¼			29
SE¼ NW¼			19

River Basin .....

Also in: Plat No. ..... Twp. ..... Rge.	Plat No. ..... Twp. ..... Rge.	Plat No. ..... Twp. ..... Rge. .....
Plat No. ..... Twp. ..... Rge.	Plat No. ..... Twp. ..... Rge.	Plat No. ..... Twp. ..... Rge. .....

Information From:
Lloyd Campbell

6	5	4	3	2	1
7	8	9	10	11	12
18	17	16	15	14	13
19	20	21	22	23	24
30	29	28	27	26	25
31	32	33	34	35	36

Land Ownership

F-1-A—5M—

County Pondera

Farm Checked: Date 10-25-62 & 7-29-63

By Vaughn

STATE OF MONTANA
STATE ENGINEERS OFFICE
Water Resources Survey

T. 29N R. 3W Plat No. 21

Photo No. 3T-58

Legal Land Owner Goemore Christiaens Address Conrad

Operator Maurice G. Christiaens Address Valier

Water is delivered by:— 1. Private System; ✗ Ditch Company; 3. State Project; 4. Federal Project; 5. Irrigation District

App. No. Decree No.	NAME OF APPROPRIATOR TO WHOM DECREED	NAME OF STREAM	Date App. Date Priority	Miner's Inches	In Use	NAME OF DITCH (Water Delivered By)	No.	R/F	Present Irr. Acres	Irrigable Acres
SEE COMPANY					yes	I. 2 Canal	2	R	37	

NOTE: R—Denotes Regular Irrigation. F—Flood Irrigation.

Adequate Supply: Yes ..... No ..... Explain .....

Remarks P.C.C. & R.C. 121 shares
SW¼ NW¼ Sec. 6 37

..... River Basin .....

Also in: Plat No. 20 Twp. 29N Rge. 4W	Plat No. ..... Twp. ..... Rge.	Plat No. ..... Twp. ..... Rge. .....
Plat No. ..... Twp. ..... Rge.	Plat No. ..... Twp. ..... Rge.	Plat No. ..... Twp. ..... Rge. .....

Information From:
Maurice G. Chrisitaens

6	5	4	3	2	1
7	8	9	10	11	12
18	17	16	15	14	13
19	20	21	22	23	24
30	29	28	27	26	25
31	32	33	34	35	36

Land Ownership

F-1-A—5M—

County Pondera

Farm Checked: Date 11-6-62 & 7-29-63

By Vaughn

Legal Land Owner Chas. DeBoo

Operator same

STATE OF MONTANA
STATE ENGINEERS OFFICE
Water Resources Survey

T. 29N R. 3W Plat No. 21

Photo No. 3T-58

Address

Address Valier

Water is delivered by:— 1. Private System; ✓ Ditch Company; 3. State Project; 4. Federal Project; 5. Irrigation District

App. No. Decree No.	NAME OF APPROPRIATOR TO WHOM DECREED	NAME OF STREAM	Date App. Date Priority	Miner's Inches	In Use	NAME OF DITCH (Water Delivered By)	No.	R/F	Present Irr. Acres	Irrigable Acres
A-226	John S. Gordon	Flat Coulee	5-12-00	100	no					
SEE COMPANY					yes	L-2 Canal	2	R	130	

NOTE: R—Denotes Regular Irrigation. F—Flood Irrigation.

Adequate Supply: Yes ..... No ..... Explain .....

Remarks P.C.C. & R.C. 469 shares
SW¼ Sec. 6 108

River Basin

Also in:								
Plat No. 20	Twp. 29N	Rge. 4W	Plat No. 10	Twp. 30N	Rge. 3W	Plat No.	Twp.	Rge.
Plat No. 18	Twp. 29N	Rge. 6W	Plat No.	Twp.	Rge.	Plat No.	Twp.	Rge.

Information From:
Chas. DeBoo

6	5	4	3	2	1
7	8	9	10	11	12
18	17	16	15	14	13
19	20	21	22	23	24
30	29	28	27	26	25
31	32	33	34	35	36

226

Land Ownership

F-1-A--5M--

County Pondera

Farm Checked: Date 10-26-62

By Pete

STATE OF MONTANA
STATE ENGINEERS OFFICE
Water Resources Survey

T 29N R 3W Plat No. 21

Photo No. 2T-150

Legal Land Owner Mary Dusell Address Long Beach, Calif.

Operator Clinton Love Address Conrad

Water is delivered by:— 1. Private System; 2. Ditch Company; 3. State Project; 4. Federal Project; 5. Irrigation District

App. No. Decree No.	NAME OF APPROPRIATOR TO WHOM DECREED	NAME OF STREAM	Date App. Date Priority	Miner's Inches	In Use	NAME OF DITCH (Water Delivered By)	No.	R/F	Present Irr. Acres	Irrigable Acres
SEE COMPANY					yes	Canal	2	R	150	

NOTE: R—Denotes Regular Irrigation. F—Flood Irrigation.

Adequate Supply: Yes ..... No ..... Explain .....

Remarks P.C.C. & R.C. 271.74 shares
NW¼ Sec. 25 25

..... River Basin .....

Also in: Plat No. 22 Twp. 29N Rge. 2W	Plat No. ..... Twp. ..... Rge.	Plat No. ..... Twp. ..... Rge. .....
Plat No. ..... Twp. ..... Rge.	Plat No. ..... Twp. ..... Rge.	Plat No. ..... Twp. ..... Rge. .....

Information From:
Clinton Love

6	5	4	3	2	1
7	8	9	10	11	12
18	17	16	15	14	13
19	20	21	22	23	24
30	29	28	27	26	25
31	32	33	34	35	36

Land Ownership.....

F-1-A—5M—

County Pondera

Farm Checked: Date 10-23-62 & 7-25-63

By Vaughn

STATE OF MONTANA
STATE ENGINEERS OFFICE
Water Resources Survey

T. 29N R. 3W Plat No. 21

Photo No. 3T-54, 53

Legal Land Owner Oscar Eklund Address Conrad

Operator same Address

Water is delivered by:— 1. Private System; X Ditch Company; 3. State Project; 4. Federal Project; 5. Irrigation District

App. No. Decree No.	NAME OF APPROPRIATOR TO WHOM DECREED	NAME OF STREAM	Date App. Date Priority	Miner's Inches	In Use	NAME OF DITCH (Water Delivered By)	No.	R/F	Present Irr. Acres	Irrigable Acres
SEE COMPANY					yes	L-9, L-9-5 Canals	2	R	80	

NOTE: R—Denotes Regular Irrigation. F—Flood Irrigation.

Adequate Supply: Yes ..... No ..... Explain .....

Remarks P.C.C. & R.C. 80 shares
W½ SW¼ Section 29 75
NW¼ NW¼ " 32 5

..... River Basin .....

Also in: Plat No.	Twp.	Rge.	Plat No.	Twp.	Rge.	Plat No.	Twp.	Rge.
Plat No.	Twp.	Rge.	Plat No.	Twp.	Rge.	Plat No.	Twp.	Rge.

Information From:
Oscar Eklund

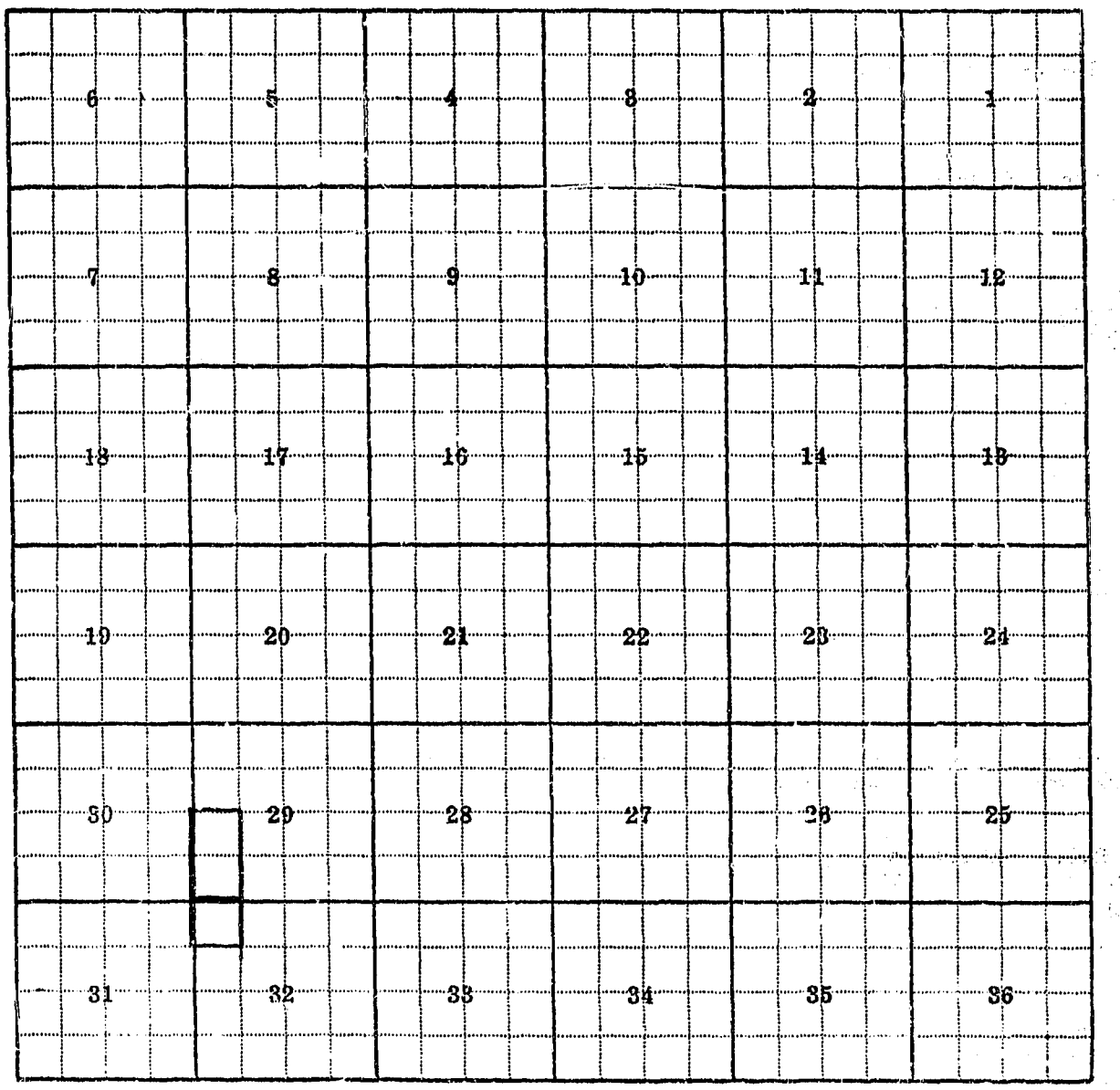

Land Ownership

F-1-A—5M—

County: Pondera

Farm Checked: Date: 7-25-63

By: Vaughn

STATE OF MONTANA
STATE ENGINEERS OFFICE
Water Resources Survey

T. 29N R. 3W Plat No. 21

Photo No. 3T-16, 17, 2T-150,151

Legal Land Owner: Donald & Grace Elings Address: Conrad

Operator: same Address:

Water is delivered by:— 1. Private System; 2. Ditch Company; 3. State Project; 4. Federal Project; 5. Irrigation District

App. No. Decree No.	NAME OF APPROPRIATOR TO WHOM DECREED	NAME OF STREAM	Date App. Date Priority	Miner's Inches	In Use	NAME OF DITCH (Water Delivered By)	No.	R/F	Present Irr. Acres	Irrigable Acres
A-676	John H. Ellis	Waste	9-23-18	120	yes	S-1 Ditch	1	F	7	
SEE COMPANY					yes	S-1, S-7 Canals	2	R	340	

NOTE: R—Denotes Regular Irrigation. F—Flood Irrigation.

Adequate Supply: Yes..... No..... Explain.....

Remarks: P.C.C. & R.C. 384 shares

	Section	29N	3W	
NW¼ NW¼	23			10
S½ NW¼				60
SE¼ SE¼	22			23
N½ NW¼	26			80
NE¼ NE¼	27			29
N½ SW¼	23			77
S½ SW¼				75

River Basin.....

Also in:					
Plat No.....	Twp. 30N	Rge. 3W	Plat No..... Twp..... Rge.....	Plat No..... Twp..... Rge.....	
Plat No.....	Twp.....	Rge.....	Plat No..... Twp..... Rge.....	Plat No..... Twp..... Rge.....	

Information From: Donald Elings

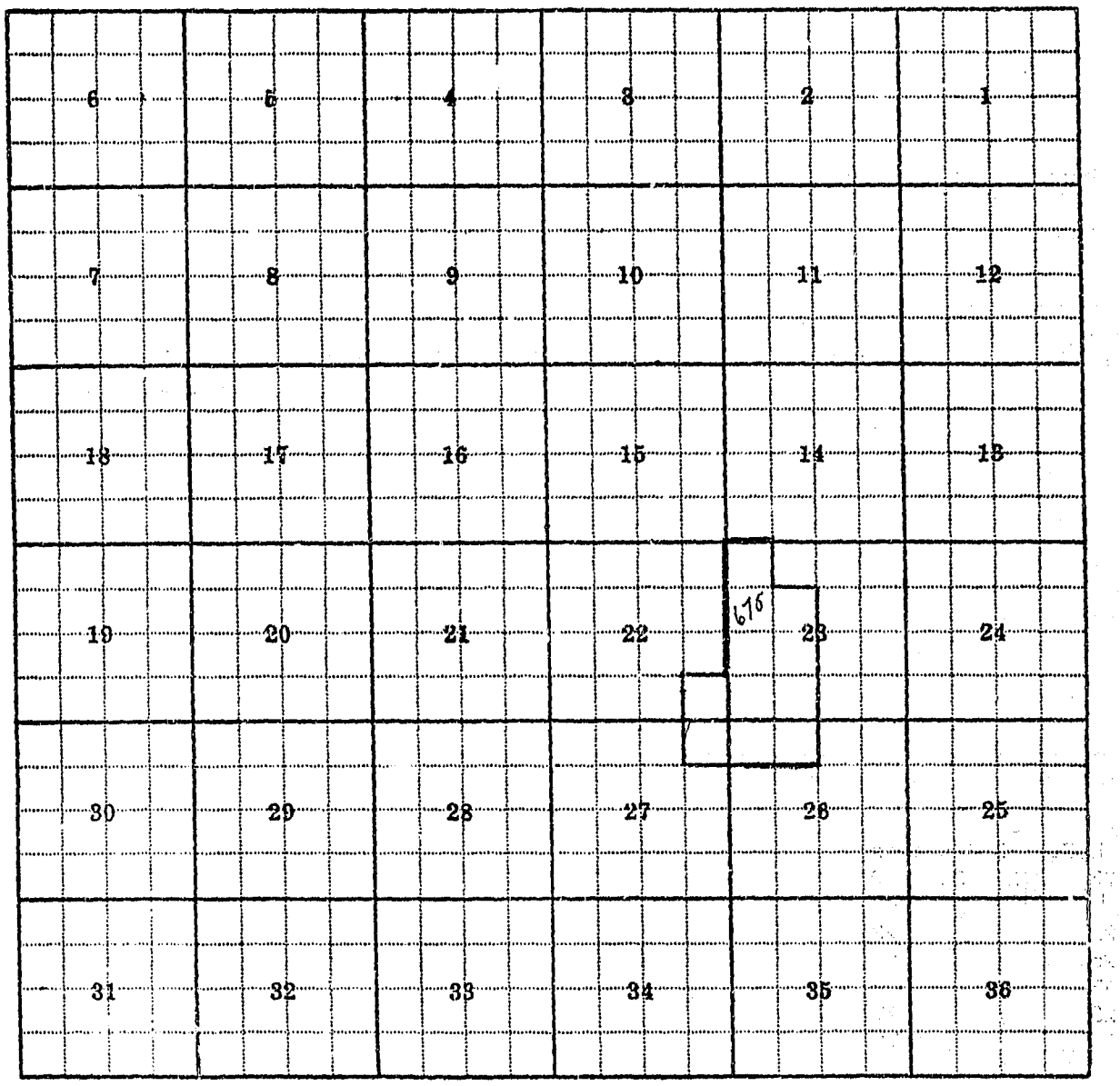

Land Ownership

F-1-A—5M—

County Pondera

Farm Checked: Date 11-12-62 & 7-24-63

By Vaughn

STATE OF MONTANA
STATE ENGINEERS OFFICE
Water Resources Survey

T 29N R 3W Plat No. 21

Photo No 3T-18

Legal Land Owner Austin Elliott Address Conrad

Operator same Address

Water is delivered by:— 1. Private System; 2. Ditch Company; 3. State Project; 4. Federal Project; 5. Irrigation District

App. No. Decree No.	NAME OF APPROPRIATOR TO WHOM DECREED	NAME OF STREAM	Date App. Date Priority	Miner's Inches	In Use	NAME OF DITCH (Water Delivered By)	No.	R/F	Present Irr. Acres	Irrigable Acres
SEE COMPANY					yes	L-9 Canal	2		15	

NOTE: R—Denotes Regular Irrigation. F—Flood Irrigation.

Adequate Supply: Yes ..... No ..... Explain .....

Remarks P.C.C. & R.C. 287 shares
SW¼ SW¼ Sec. 34 10

..... River Basin .....

Also in: Plat No. ..... Twp. ..... Rge.	Plat No. ..... Twp. ..... Rge.	Plat No. ..... Twp. ..... Rge. .....
Plat No. ..... Twp. ..... Rge.	Plat No. ..... Twp. ..... Rge.	Plat No. ..... Twp. ..... Rge. .....

Information From:
Austin Elliott

6	5	4	3	2	1
7	8	9	10	11	12
18	17	16	15	14	13
19	20	21	22	23	24
30	29	28	27	26	25
31	32	33	34	35	36

Land Ownership

F-1-A—5M—

County Pondera

Farm Checked: Date 11-12-62 & 7-24-63

By Vaughn

STATE OF MONTANA
STATE ENGINEERS OFFICE
Water Resources Survey

T. 29N R. 3W Plat No. 21

Photo No. 3T-17, 18

Legal Land Owner Harry & Cornelis Elliott Address Conrad

Operator Austin Elliott Address

Water is delivered by:— 1. Private System; 2. Ditch Company; 3. State Project; 4. Federal Project; 5. Irrigation District

App. No. Decree No.	NAME OF APPROPRIATOR TO WHOM DECREED	NAME OF STREAM	Date App. Date Priority	Miner's Inches	In Use	NAME OF DITCH (Water Delivered By)	No.	R/F	Present Irr. Acres	Irrigable Acres
SEE COMPANY					yes	L-9 Canal	2	R	230	

NOTE: R—Denotes Regular Irrigation. F—Flood Irrigation.

Adequate Supply: Yes X No. Explain

Remarks P.C.C. & R.C. 105 shares Sprinkles some land.

SW¼ SE¼	Sec. 34	19	
SE¼ SE¼		17	
NW¼ SE¼		20	
NE¼ SE¼		20	
NE¼ SW¼		14	
SE¼ SW¼		15	
W½ SW¼	27	80	Austin Elliott

River Basin

Also in: Plat No. Twp. Rge.	Plat No. Twp. Rge.	Plat No. Twp. Rge.
Plat No. Twp. Rge.	Plat No. Twp. Rge.	Plat No. Twp. Rge.

Information From: Austin Elliott

6	5	4	3	2	1
7	8	9	10	11	12
18	17	16	15	14	13
19	20	21	22	23	24
30	29	28	27	26	25
31	32	33	34	35	36

Land Ownership