F-1-A—5M—

County Ponde ra

Farm Checked: Date 9-11-62

By Vaughn

STATE OF MONTANA
STATE ENGINEERS OFFICE
Water Resources Survey

T 29N R 5W Plat No 19

Photo No 3T-210, 172

Legal Land Owner James Geiger Address Valier

Operator same Address

Water is delivered by:— 1. Private System; 2. Ditch Company; 3. State Project; 4. Federal Project; 5. Irrigation District

App. No. Decree No.	NAME OF APPROPRIATOR TO WHOM DECREED	NAME OF STREAM	Date App. Date Priority	Miner's Inches	In Use	NAME OF DITCH (Water Delivered By)	No.	R/F	Present Irr. Acres	Irrigable Acres
A-325	Agnes McTaggart	S.McTaggert Coulee	6-11-09	80	stock					
A-326	"	N. "	6-11-09	80	stock					

NOTE: R—Denotes Regular Irrigation. F—Flood Irrigation.

Adequate Supply: Yes..... No..... Explain.....

Remarks.....

..... River Basin.....

Also in: Plat No..... Twp..... Rge.....	Plat No..... Twp..... Rge.....	Plat No..... Twp..... Rge.....
Plat No..... Twp..... Rge.....	Plat No..... Twp..... Rge.....	Plat No..... Twp..... Rge.....

Information From:
James Geiger

6	5	4	3	2	1
7	8	9	10	11	12
18	17	16	15	14	13
19	20	21	22	23	24
30	29	28	27 325	26	25
31	32	33	34	35	36

Land Ownership

F-1-A—5M—

County Pondera

Farm Checked: Date 10-17-62 & 7-27-63

By Vaughn

STATE OF MONTANA
STATE ENGINEERS OFFICE
Water Resources Survey

T 29N R 5W Plat No. 19

Photo No. 4T-15

Legal Land Owner Agnes P. Johnson Address

Operator Clarence & Eleanor Swanson Address Valier

Water is delivered by:— 1. Private System; 2. Ditch Company; 3. State Project; 4. Federal Project; 5. Irrigation District

App. No. Decree No.	NAME OF APPROPRIATOR TO WHOM DECREED	NAME OF STREAM	Date App. Date Priority	Miner's Inches	In Use	NAME OF DITCH (Water Delivered By)	No.	R/F	Present Irr. Acres	Irrigable Acres
SEE	COMPANY				yes	C Canal =	2	R	145	

NOTE: R—Denotes Regular Irrigation. F—Flood Irrigation.

Adequate Supply: Yes X No Explain

Remarks 236.56 shares P.C.C. & R.C.

Lot 5 Section 6 29N 5W 36.56

SE¼ NW¼ 40

N½ NW¼ 51

River Basin

Also in:								
Plat No. 8	Twp. 30N	Rge. 5W	Plat No.	Twp.	Rge.	Plat No.	Twp.	Rge.
Plat No. 18	Twp. 29N	Rge. 6W	Plat No.	Twp.	Rge.	Plat No.	Twp.	Rge.

Information From:
Clarence & Eleanor Swanson

6	5	4	3	2	1
7	8	9	10	11	12
18	17	16	15	14	13
19	20	21	22	23	24
30	29	28	27	26	25
31	32	33	34	35	36

Land Ownership_____

_____

_____

F-1-A -5M--

County Pondera

Farm Checked: Date 10-19-62

By Vaughn

Legal Land Owner Harry R. King

Operator same

STATE OF MONTANA
STATE ENGINEERS OFFICE
Water Resources Survey

T 29N R 5W Plat No. 19

Photo No. 3T-209, 173

Address Valier

Address

Water is delivered by:— 1. Private System; 2. Ditch Company; 3. State Project; 4. Federal Project; 5. Irrigation District

App. No. Decree No.	NAME OF APPROPRIATOR TO WHOM DECREED	NAME OF STREAM	Date App. Date Priority	Miner's Inches	In Use	NAME OF DITCH (Water Delivered By)	No.	R/F	Present Irr. Acres	Irrigable Acres
A-576	Wm. Zimmerman	Zimmerman Coulee	5-10-98	80	stock					

NOTE: R—Denotes Regular Irrigation. F—Flood Irrigation.

Adequate Supply: Yes..... No..... Explain.....

Remarks P.O.D. SW¼ NW¼ Sec. 25 left bank

River Basin

Also in: Plat No. Twp. Rge.	Plat No. Twp. Rge.	Plat No. Twp. Rge.
Plat No. Twp. Rge.	Plat No. Twp. Rge.	Plat No. Twp. Rge.

Information From:
Harry King

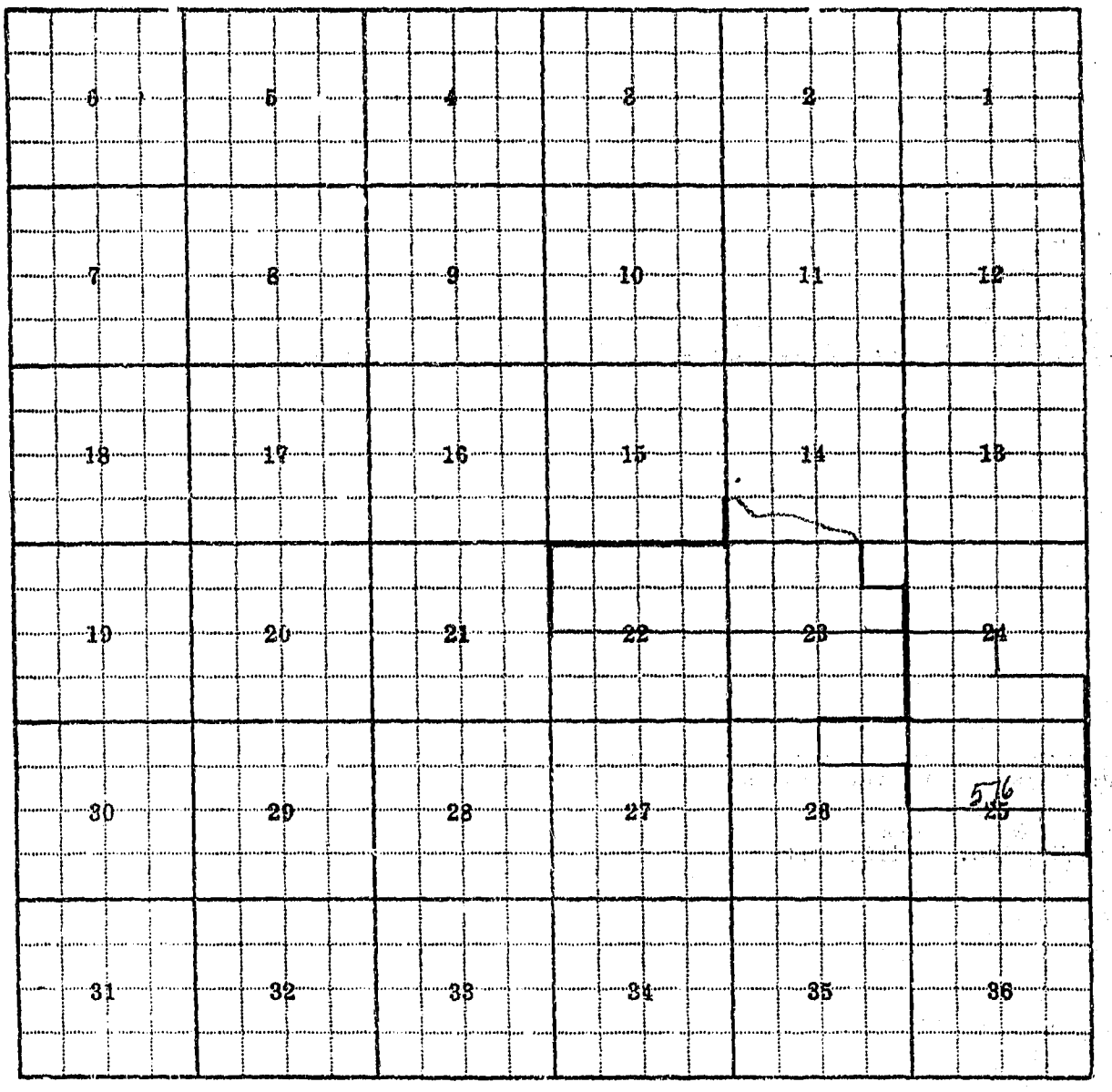

Land Ownership

F-1-A—5M—

County Pondera

Farm Checked: Date 10-16-62 & 6-28-63

By Vaughn

STATE OF MONTANA
STATE ENGINEERS OFFICE
Water Resources Survey

T 29N R 5W Plat No. 19

Photo No. 4T-13

Legal Land Owner Fred Kingston Address Valier

Operator same Address

Water is delivered by:— 1. Private System; 2. Ditch Company; 3. State Project; 4. Federal Project; 5. Irrigation District

App. No. Decree No.	NAME OF APPROPRIATOR TO WHOM DECREED	NAME OF STREAM	Date App. Date Priority	Miner's Inches	In Use	NAME OF DITCH (Water Delivered By)	No.	R/F	Present Irr. Acres	Irrigable Acres
SEE COMPANY					yes	C-1 Canal	2	R	1	

NOTE: R—Denotes Regular Irrigation. F—Flood Irrigation.

Adequate Supply: Yes xx No Explain

Remarks P.C.C. & R.C. 1 shares
NW¼ NW¼ Section 18

River Basin

Also in: Plat No. Twp. Rge.	Plat No. Twp. Rge.	Plat No. Twp. Rge.
Plat No. Twp. Rge.	Plat No. Twp. Rge.	Plat No. Twp. Rge.

Information From:
Fred Kingston

6	5	4	3	2	1
7	8	9	10	11	12
18	17	16	15	14	13
19	20	21	22	23	24
30	29	28	27	26	25
31	32	33	34	35	36

Land Ownership _____

_____

_____

F-1-A--5M--

County Pondera

Farm Checked: Date 10-12-62 & 6-28-63

By Vaughn

STATE OF MONTANA
STATE ENGINEERS OFFICE
Water Resources Survey

T 29N R 5W Plat No. 19

Photo No. 4T-13, 15, 3T-209

Legal Land Owner Grace Norsby Address

Operator Harold Osterman, leasing Address Valier

Water is delivered by:— 1. Private System; X Ditch Company; 3. State Project; 4. Federal Project; 5. Irrigation District

App. No. Decree No.	NAME OF APPROPRIATOR TO WHOM DECREED	NAME OF STREAM	Date App. Date Priority	Miner's Inches	In Use	NAME OF DITCH (Water Delivered By)	No.	R/F	Present Irr. Acres	Irrigable Acres
SEE	COMPANY				yes	C-1 & C-3 Canals	2	R	273	

NOTE: R—Denotes Regular Irrigation. F—Flood Irrigation.

Adequate Supply: Yes xx No Explain

Remarks P.C.C. & R.C. 263 shares

N½ SW¼	Section 6	29N	5W	50	
W½ NW¼	17				
SW¼ NW¼	18			213	
E½ NW¼					
NE¼					

River Basin

Also in: Plat No. Twp. Rge.	Plat No. Twp. Rge.	Plat No. Twp. Rge.
Plat No. Twp. Rge.	Plat No. Twp. Rge.	Plat No. Twp. Rge.

Information From: Harold Osterman

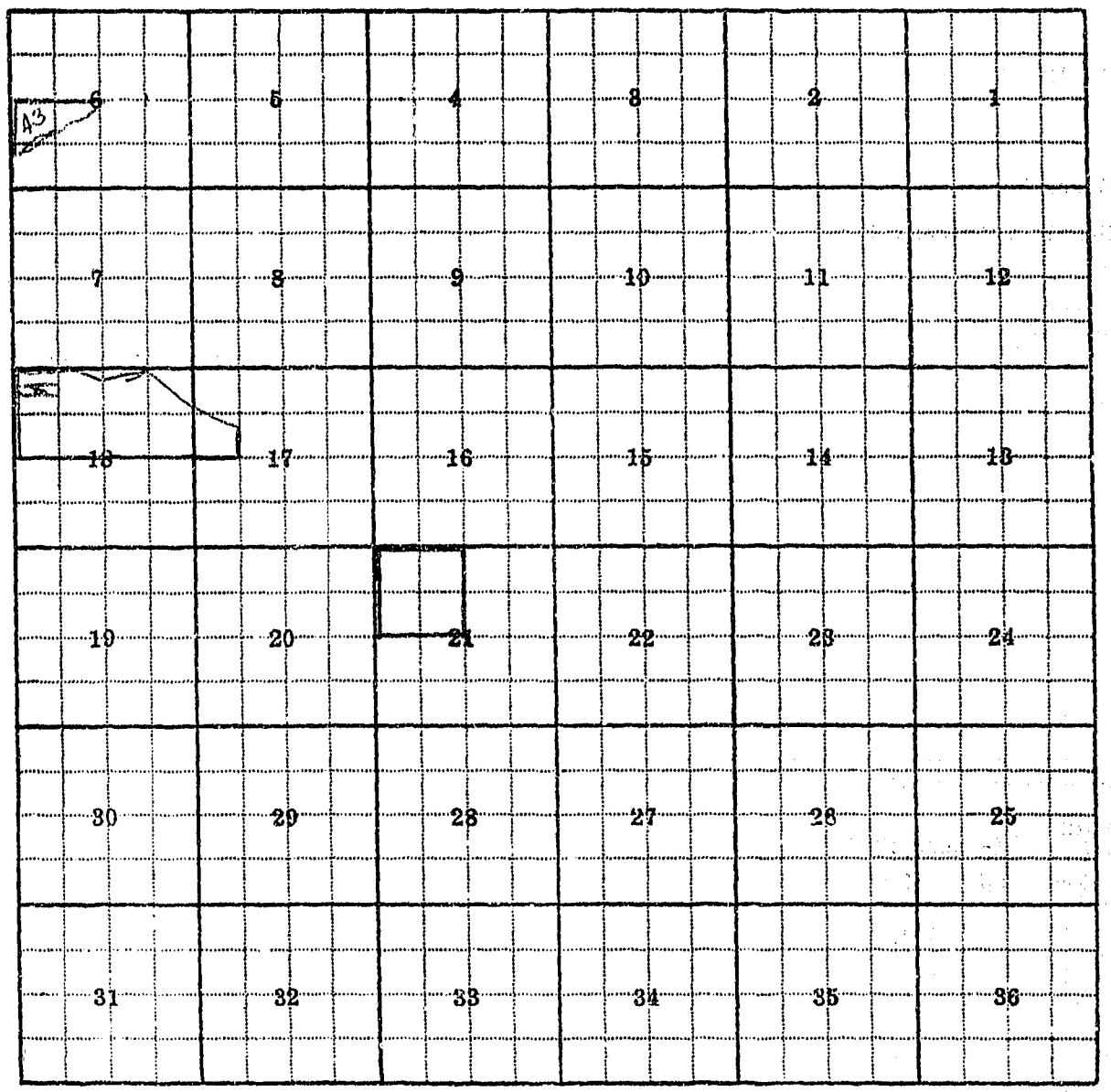

Land Ownership

F-1-A—5M—

County Pondera

Farm Checked: Date 10-12-62 & 6-28-63

By Vaughn

STATE OF MONTANA
STATE ENGINEERS OFFICE
Water Resources Survey

T 29N R 5W Plat No. 19

Photo No. 4T-14, 15

Legal Land Owner Elmer Parr Address Valier

Operator same Address

Water is delivered by:— 1. Private System; 2. Ditch Company; 3. State Project; 4. Federal Project; 5. Irrigation District

App. No. Decree No.	NAME OF APPROPRIATOR TO WHOM DECREED	NAME OF STREAM	Date App. Date Priority	Miner's Inches	In Use	NAME OF DITCH (Water Delivered By)	No.	R/F	Present Irr. Acres	Irrigable Acres
SEE	COMPANY				yes	C Canal	2	R	96	

NOTE: R—Denotes Regular Irrigation. F—Flood Irrigation.

Adequate Supply: Yes xx No ..... Explain .....

Remarks P.C.C. & R.C. 70 shares

S½ SW¼ Section 6 29N 5W 24

W½ NW¼ " 7 " " 46

River Basin

Also in: Plat No. Twp. Rge.	Plat No. Twp. Rge.	Plat No. Twp. Rge.
Plat No. Twp. Rge.	Plat No. Twp. Rge.	Plat No. Twp. Rge.

Information From:
Elmer Parr

6	5	4	3	2	1
7	8	9	10	11	12
18	17	16	15	14	13
19	20	21	22	23	24
30	29	28	27	26	25
31	32	33	34	35	36

Land Ownership

F-1-A—5M—

County Pondera

Farm Checked: Date 9-9-62

By Vaughn

STATE OF MONTANA
STATE ENGINEERS OFFICE
Water Resources Survey

T 29N R 5W Plat No. 19

Photo No. 4T-10, 11, 12

Legal Land Owner Powers Brothers Address Valier

Operator Address

Water is delivered by:— 1. Private System; 2. Ditch Company; 3. State Project; 4. Federal Project; 5. Irrigation District

App. No. Decree No.	NAME OF APPROPRIATOR TO WHOM DECREED	NAME OF STREAM	Date App. Date Priority	Miner's Inches	In Use	NAME OF DITCH (Water Delivered By)	No.	R/F	Present Irr. Acres	Irrigable Acres
A-575	Victor Day									
	Michael McCormack									
	Joseph M. Venus	Zimmerman Coulee	4-29-09	1200	part,	stock				

NOTE: R—Denotes Regular Irrigation. F—Flood Irrigation.

Adequate Supply: Yes..... No..... Explain

Remarks

River Basin

Also in: Plat No. Twp. Rge.	Plat No. Twp. Rge.	Plat No. Twp. Rge.
Plat No. Twp. Rge.	Plat No. Twp. Rge.	Plat No. Twp. Rge.

Information From:
Bill & Dick VandenBos

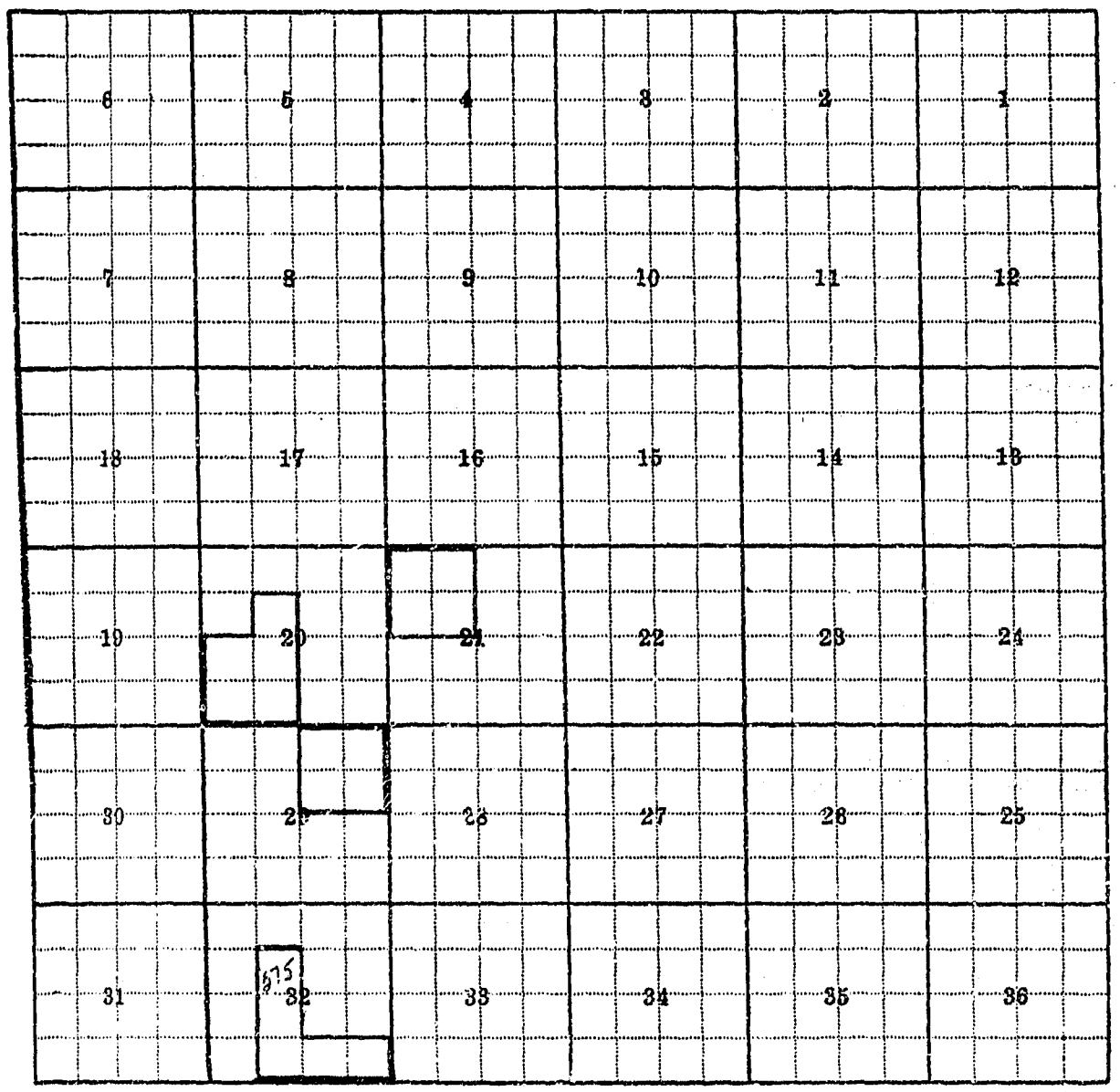

Land Ownership.....

F-1-A—5M—

County Pondera

Farm Checked: Date 10-4-62

By Vaughn

STATE OF MONTANA
STATE ENGINEERS OFFICE
Water Resources Survey

T. 29N R. 5W Plat No. 19

Photo No. 3T-171, 172

Legal Land Owner E.W. Ritenour Address

Operator George Williams, buying Address Conrad

Water is delivered by:— 1. Private System; 2. Ditch Company; 3. State Project; 4. Federal Project; 5. Irrigation District

App. No. Decree No.	NAME OF APPROPRIATOR TO WHOM DECREED	NAME OF STREAM	Date App. Date Priority	Miner's Inches	In Use	NAME OF DITCH (Water Delivered By)	No.	R/F	Present Irr. Acres	Irrigable Acres
A-262	Mrs. Nellie Ellis	Hein's Coulee	8-1-11	200	stock					

NOTE: R—Denotes Regular Irrigation. F—Flood Irrigation.

Adequate Supply: Yes..... No..... Explain.....

Remarks A-262 must be Zimmerman or Shepart Coulee (same stream) instead of Hein's Coulee. P.D. SW¼ Section 25.

River Basin

Also in: Plat No. Twp. Rge.	Plat No. Twp. Rge.	Plat No. Twp. Rge.
Plat No. Twp. Rge.	Plat No. Twp. Rge.	Plat No. Twp. Rge.

Information From:
George Williams

6	5	4	3	2	1
7	8	9	10	11	12
18	17	16	15	14	13
19	20	21	22	23	24
30	29	28	27	26	25 262
31	32	33	34	35	36

Land Ownership

F-1-A—5M

County Pondera

Farm Checked: Date 9-9-62

By Vaughn

STATE OF MONTANA
STATE ENGINEERS OFFICE
Water Resources Survey

T. 29N R. 5W Plat No. 19

Photo No. 4T=10

Legal Land Owner Geraldine Strandwold Address

Operator Address

Water is delivered by:— 1. Private System; 2. Ditch Company; 3. State Project; 4. Federal Project; 5. Irrigation District

App. No. Decree No.	NAME OF APPROPRIATOR TO WHOM DECREED	NAME OF STREAM	Date App. Date Priority	Miner's Inches	In Use	NAME OF DITCH (Water Delivered By)	No.	R/F	Present Irr. Acres	Irrigable Acres
A-575	Victor Day									
	Michale McCormack									
	Joseph M. Venus	Zimmerman Coulee	4-29-09	1200	part,	stock				

NOTE: R—Denotes Regular Irrigation. F—Flood Irrigation.

Adequate Supply: Yes..... No..... Explain

Remarks

River Basin

Also in: Plat No. Twp. Rge.	Plat No. Twp. Rge.	Plat No. Twp. Rge.
Plat No. Twp. Rge.	Plat No. Twp. Rge.	Plat No. Twp. Rge.

Information From:
Bill & Dick VandenBos

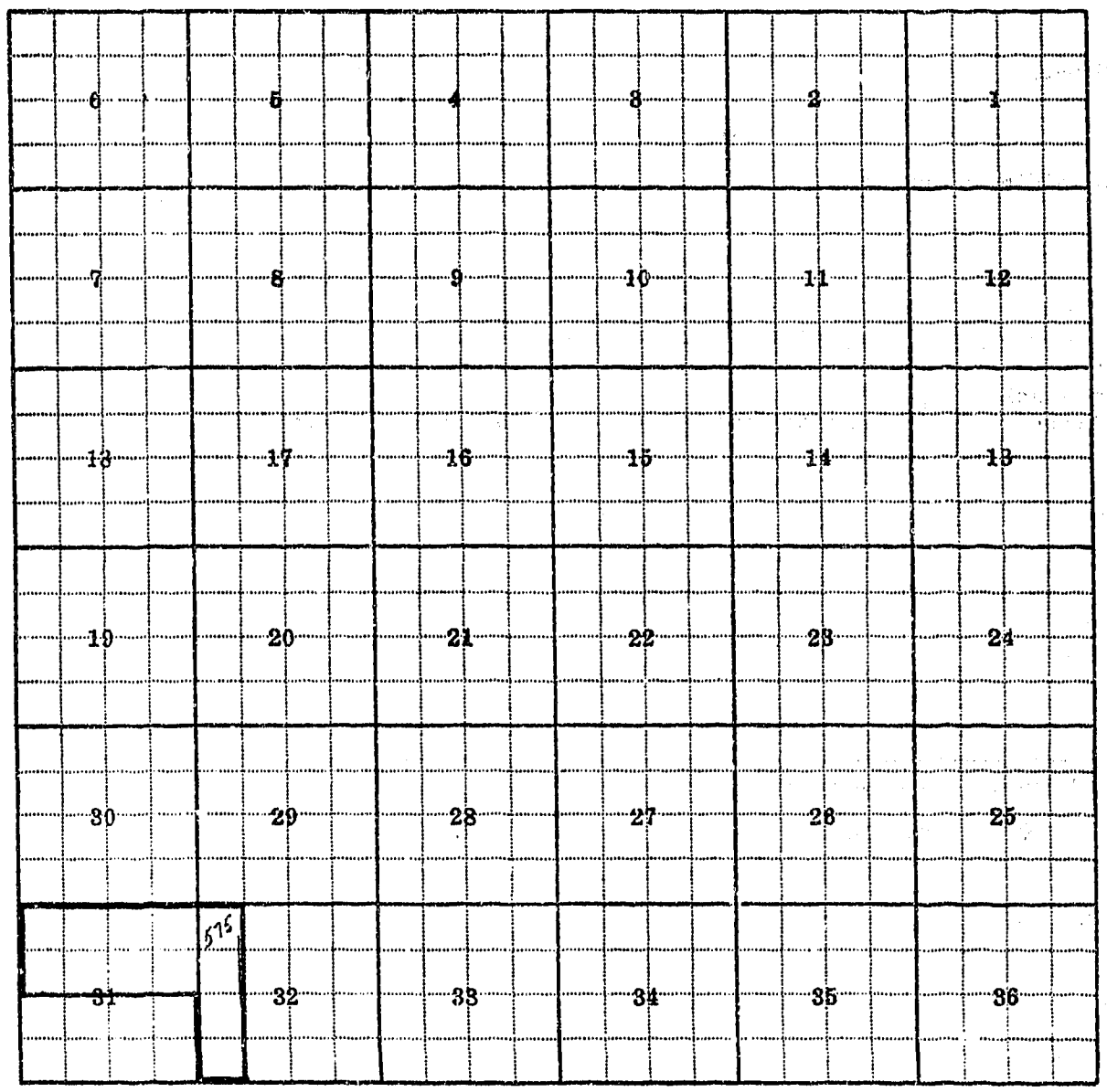

Land Ownership

F-1-A—5M—

County Pondera

Farm Checked: Date 9-9-62

By Vaughn

STATE OF MONTANA
STATE ENGINEERS OFFICE
Water Resources Survey

T 29N R 5W Plat No. 19

Photo No. 4T-10, 211

Legal Land Owner Elizabeth A. Vanden Bos etal Address Pioneer Hotel, Mesa, Ariz.

Operator Address

Water is delivered by:— 1. Private System; 2. Ditch Company; 3. State Project; 4. Federal Project; 5. Irrigation District

App. No. Decree No.	NAME OF APPROPRIATOR TO WHOM DECREED	NAME OF STREAM	Date App. Date Priority	Miner's Inches	In Use	NAME OF DITCH (Water Delivered By)	No.	R/F	Present Irr. Acres	Irrigable Acres
A-247	Andrew Fromyr & Andrew Johnson	Fromyr Coulee	12-31-09	400	stock					
A-266	Andrew Johnson & Torkel Johnson	Johnson Coulee	9-1-09	400	stock					
496	William D. Gamble	Shepard Creek	1-19-02	200	stock					
A-7530	Joseph Carroll	Zimmerman Coulee	4-29-10	200	stock					
A-575	Victor Day									
	Michael McCormack									
	Joseph M. Venus	Zimmerman Coulee	4-29-09	1200	part	stock				

NOTE: R—Denotes Regular Irrigation. F—Flood Irrigation.

Adequate Supply: Yes ..... No ..... Explain .....

Remarks

P.O.D.	SW¼ NW¼ Sec. 31	247
	SE¼ Sec.31	266
	SW¼ SW¼ Sec. 33	496
SE¼ SE¼ Sec.32 & NW¼ NW¼ of 32		573
SE¼ SE¼		575

..... River Basin .....

Also in: Plat No. ..... Twp. ..... Rge.	Plat No. ..... Twp. ..... Rge.	Plat No. ..... Twp. ..... Rge. .....
Plat No. ..... Twp. ..... Rge.	Plat No. ..... Twp. ..... Rge.	Plat No. ..... Twp. ..... Rge. .....

Information From:
Bill & Dick Vanden Bos

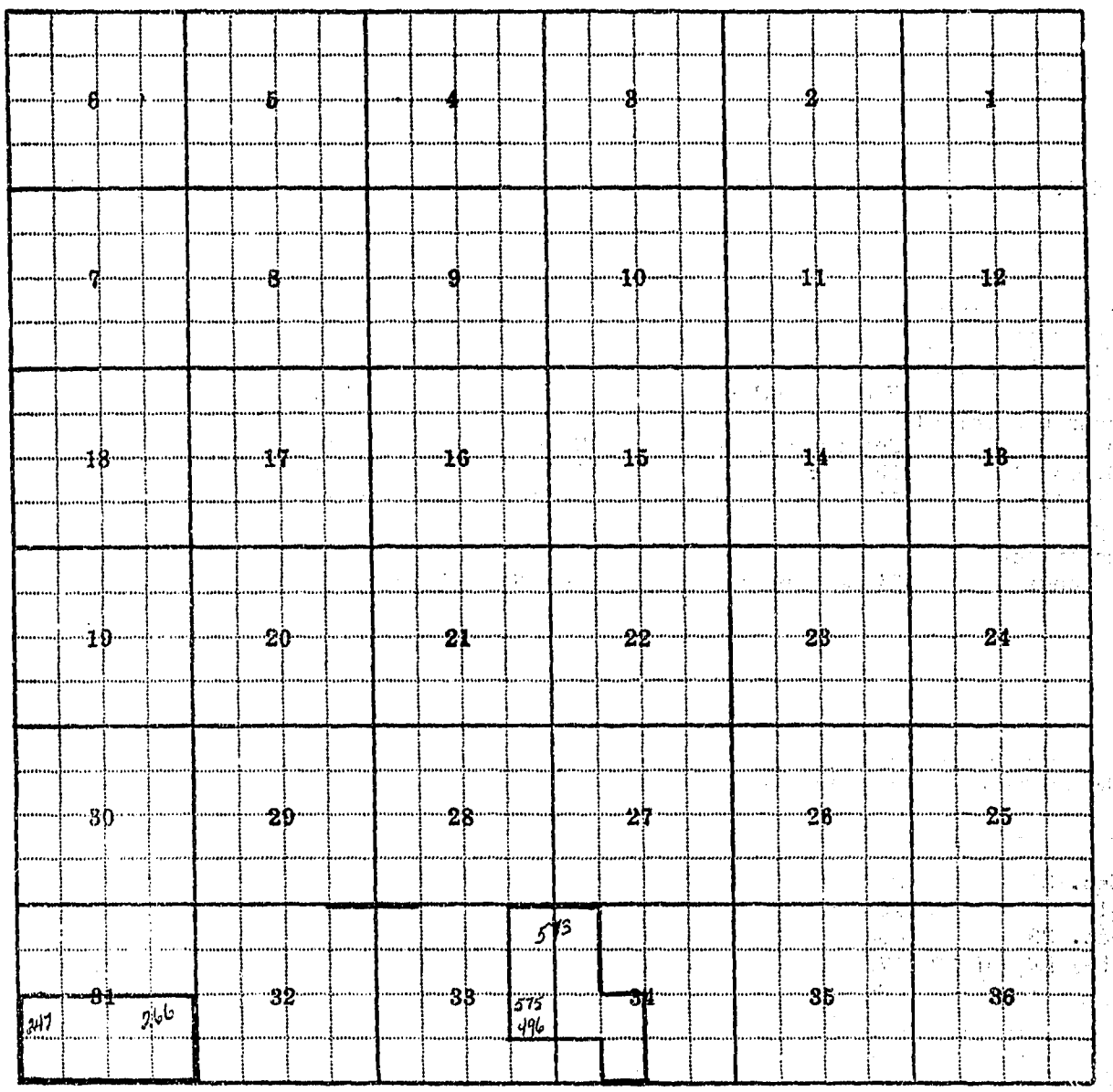

Land Ownership

F-1-A—5M—

County Pondera

Farm Checked 10F Date 10-9-62

By Vaughn

STATE OF MONTANA
STATE ENGINEERS OFFICE
Water Resources Survey

T 29N R 5W Plat No. 19

Photo No. 4T-9, 10

Legal Land Owner Gertrude Vanden Bos Address

Operator Address

Water is delivered by:— 1. Private System; 2. Ditch Company; 3. State Project; 4. Federal Project; 5. Irrigation District

App. No. Decree No.	NAME OF APPROPRIATOR TO WHOM DECREED	NAME OF STREAM	Date App. Date Priority	Miner's Inches	In Use	NAME OF DITCH (Water Delivered By)	No.	R/F	Present Irr. Acres	Irrigable Acres
A-575	Victor Day									
	Michael McCormack									
	Joseph M. Venus	Zimmerman Coulee	4-29-09	1200	part	stock				

NOTE: R—Denotes Regular Irrigation. F—Flood Irrigation.

Adequate Supply: Yes..... No..... Explain.....

Remarks.....

.....River Basin.....

Also in: Plat No. Twp. Rge.	Plat No. Twp. Rge.	Plat No. Twp. Rge.
Plat No. Twp. Rge.	Plat No. Twp. Rge.	Plat No. Twp. Rge.

Information From:
Bill & Dick Vanden Bos



Land Ownership

F-1-A—5M—

County Pondera

Farm Checked: Date 9-9-62

By Vaughn

STATE OF MONTANA
STATE ENGINEERS OFFICE
Water Resources Survey

T 29N R 5W Plat No. 19

Photo No. 4T-9

Legal Land Owner Harry Vanden Bos Address Valier

Operator Robert Norsby Address

Water is delivered by:— 1. Private System; 2. Ditch Company; 3. State Project; 4. Federal Project; 5. Irrigation District

App. No. Decree No.	NAME OF APPROPRIATOR TO WHOM DECREED	NAME OF STREAM	Date App. Date Priority	Miner's Inches	In Use	NAME OF DITCH (Water Delivered By)	No.	R/F	Present Irr. Acres	Irrigable Acres
A-575	Victor Day									
	Michael McCormack									
	Joseph M. Venus	Zimmerman Coulee	4-29-09	1200	part,	stock				
496	William D. Gamble	Shepard Creek	1-19-02	200	part,	stock				

NOTE: R—Denotes Regular Irrigation. F—Flood Irrigation.

Adequate Supply: Yes..... No..... Explain.....

Remarks.....

River Basin.....

Also in: Plat No..... Twp..... Rge.....	Plat No..... Twp..... Rge.....	Plat No..... Twp..... Rge.....
Plat No..... Twp..... Rge.....	Plat No..... Twp..... Rge.....	Plat No..... Twp..... Rge.....

Information From:
Bill & Dick Vanden Bos

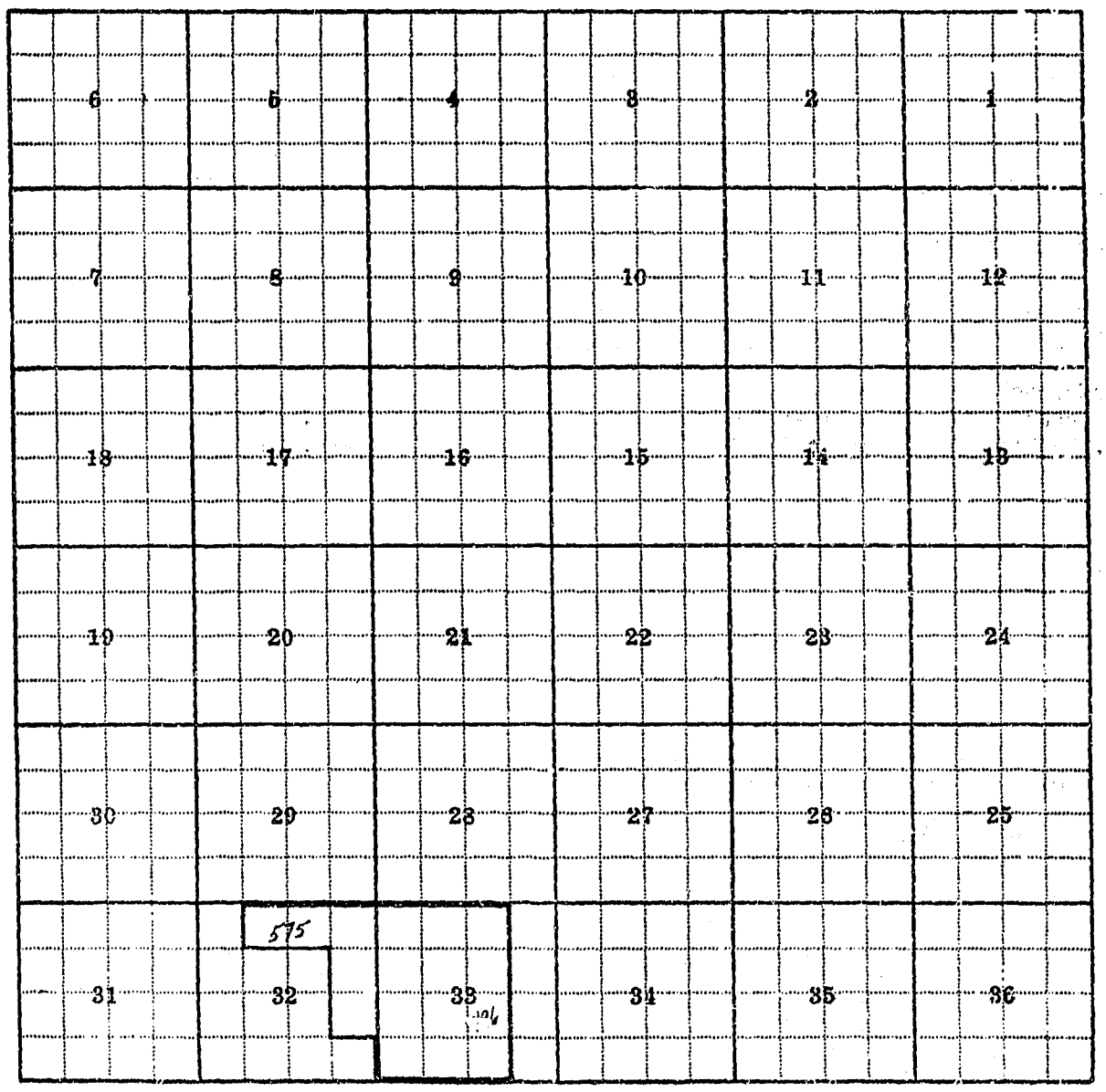

Land Ownership

20
29N 4W

F-1-A—5M—

County Pondera

T 29N R 4W Plat No. 20

STATE OF MONTANA
STATE ENGINEERS OFFICE
Water Resources Survey

Farm Checked: Date 7-8-63 & 7-2-63

Photo No. 3T-116, 145

By Vaughn

Legal Land Owner Earl & Cloie Aikens Address Valier

Operator same Address

Water is delivered by:-- 1. Private System; 2. Ditch Company; 3. State Project; 4. Federal Project; 5. Irrigation District

App. No. Decree No.	NAME OF APPROPRIATOR TO WHOM DECREED	NAME OF STREAM	Date App. Date Priority	Miner's Inches	In Use	NAME OF DITCH (Water Delivered By)	No.	R/F	Present Irr. Acres	Irrigable Acres
SEE	COMPANY				no	L Canal	2	R	6	

NOTE: R—Denotes Regular Irrigation. F—Flood Irrigation.

Adequate Supply: Yes ..... No ..... Explain .....

Remarks P.C.C. & R.C. 6 shares
SW¼ NW¼ Section 10 pays for water but has never used it.

River Basin

Also in: Plat No. Twp. Rge.	Plat No. Twp. Rge.	Plat No. Twp. Rge.
Plat No. Twp. Rge.	Plat No. Twp. Rge.	Plat No. Twp. Rge.

Information From:
Earl Aikens

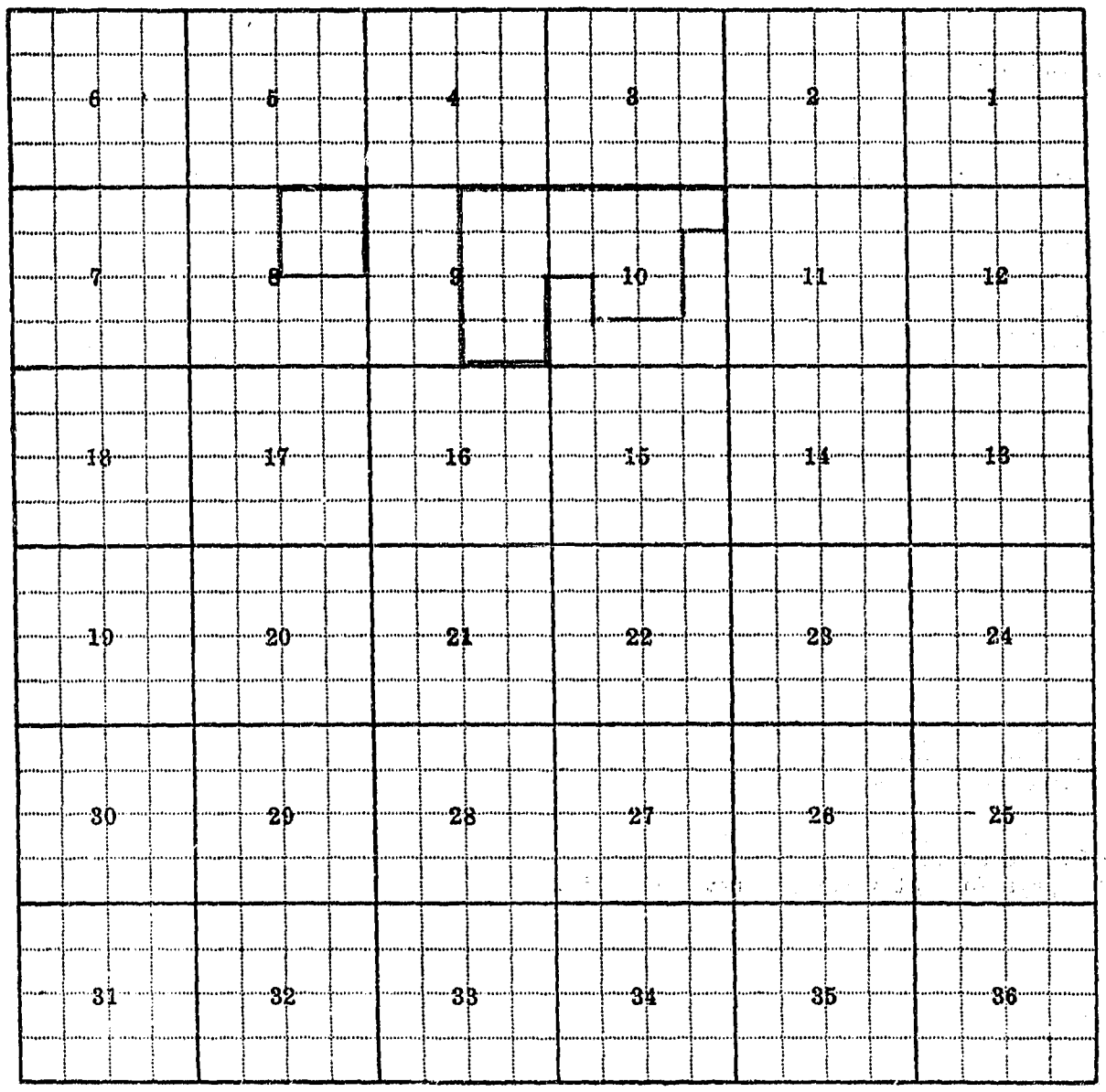

Land Ownership

F-1-A—5M—

County Pondera

Farm Checked: Date 7-8-63 & 7-2-63

By Vaughn

STATE OF MONTANA
STATE ENGINEERS OFFICE
Water Resources Survey

T. 29N R. 4W Plat No. 20

Photo No. 3T-117

Legal Land Owner Myrtle Atkins Address Valier

Operator same Address

Water is delivered by:— 1. Private System; 2. Ditch Company; 3. State Project; 4. Federal Project; 5. Irrigation District

App. No. Decree No.	NAME OF APPROPRIATOR TO WHOM DECREED	NAME OF STREAM	Date App. Date Priority	Miner's Inches	In Use	NAME OF DITCH (Water Delivered By)	No.	R/F	Present Irr. Acres	Irrigable Acres
SEE	COMPANY				yes	C Canal	2	R	45	

NOTE: R—Denotes Regular Irrigation. F—Flood Irrigation.

Adequate Supply: Yes..... No..... Explain.....

Remarks P.C.C. & R.C. 45 shares
Lot 3 Sec. 4
Lot 4 " " Irrigates lawn, garden, & shelter belt only

River Basin

Also in: Plat No. Twp. Rge.	Plat No. Twp. Rge.	Plat No. Twp. Rge.
Plat No. Twp. Rge.	Plat No. Twp. Rge.	Plat No. Twp. Rge.

Information From:
Myrtle Atkins

6	5	4	3	2	1
7	8	9	10	11	12
18	17	16	15	14	13
19	20	21	22	23	24
30	29	28	27	26	25
31	32	33	34	35	36

Land Ownership_____

F-1-A—5M—

County: Pondera

Farm Checked: Date 7-2-63 & 7-11-63

By: Bill

STATE OF MONTANA
STATE ENGINEERS OFFICE
Water Resources Survey

T. 29N R. 4W Plat No. 20

Photo No. 3T-144

Legal Land Owner: Robert Brophy Address: Valier

Operator: same Address:

Water is delivered by:— 1. Private System; X Ditch Company; 3. State Project; 4. Federal Project; 5. Irrigation District

App. No. Decree No.	NAME OF APPROPRIATOR TO WHOM DECREED	NAME OF STREAM	Date App. Date Priority	Miner's Inches	In Use	NAME OF DITCH (Water Delivered By)	No.	R/F	Present Irr. Acres	Irrigable Acres
SEE COMPANY					yes	C Canal	2	R	75	

NOTE: R—Denotes Regular Irrigation. F—Flood Irrigation.

Adequate Supply: Yes X No Explain

Remarks: P.C.C. & R.C. 384 shares
Lot 1 Section 5 40
Lot 2 " " 21
S½ NE¼ " " 14

River Basin

Also in:						
Plat No. 9	Twp. 30N	Rge. 4W	Plat No.	Twp.	Rge.	Plat No. Twp. Rge.
Plat No. 8	Twp. 30	Rge. 5W	Plat No.	Twp.	Rge.	Plat No. Twp. Rge.

Information From:
Robert Brophy

6	5	4	3	2	1
7	8	9	10	11	12
18	17	16	15	14	13
19	20	21	22	23	24
30	29	28	27	26	25
31	32	33	34	35	36

Land Ownership

F-1-A--5M--

County Pondera

Farm Checked: Date 10-25-62 & 7-8-63

By Vaughn

STATE OF MONTANA
STATE ENGINEERS OFFICE
Water Resources Survey

T. 29N R. 1W Plat No. 20

Photo No. 3T-85, 116

Legal Land Owner E. J. & Lucille Burnworth Address Corvallis, Ore.

Operator Arnold Lightner Address Conrad

Water is delivered by:— 1. Private System; X Ditch Company; 3. State Project; 4. Federal Project; 5. Irrigation District

App. No. Decree No.	NAME OF APPROPRIATOR TO WHOM DECREED	NAME OF STREAM	Date App. Date Priority	Miner's Inches	In Use	NAME OF DITCH (Water Delivered By)	No.	R/F	Present Irr. Acres	Irrigable Acres
SEE	COMPANY				yes	L Canal 2	2	R	393	

NOTE: R—Denotes Regular Irrigation. F—Flood Irrigation.

Adequate Supply: Yes..... No..... Explain.....

Remarks P.C.C. & R.C. 393 shares

SE¼ SW¼	Section	10	40
E½ SE¼			80
SW¼ SE¼			40
SE¼ NE¼			12
S½ NW¼		11	48
NW¼ SE¼			27
SW¼ SW¼			40
NW¼ SW¼			40
NE¼ SW¼			31
SE¼ SW¼			35

.....River Basin.....

Also in: Plat No..... Twp..... Rge.....	Plat No..... Twp..... Rge.....	Plat No..... Twp..... Rge.....
Plat No..... Twp..... Rge.....	Plat No..... Twp..... Rge.....	Plat No..... Twp..... Rge.....

Information From:
Arnold Lightner

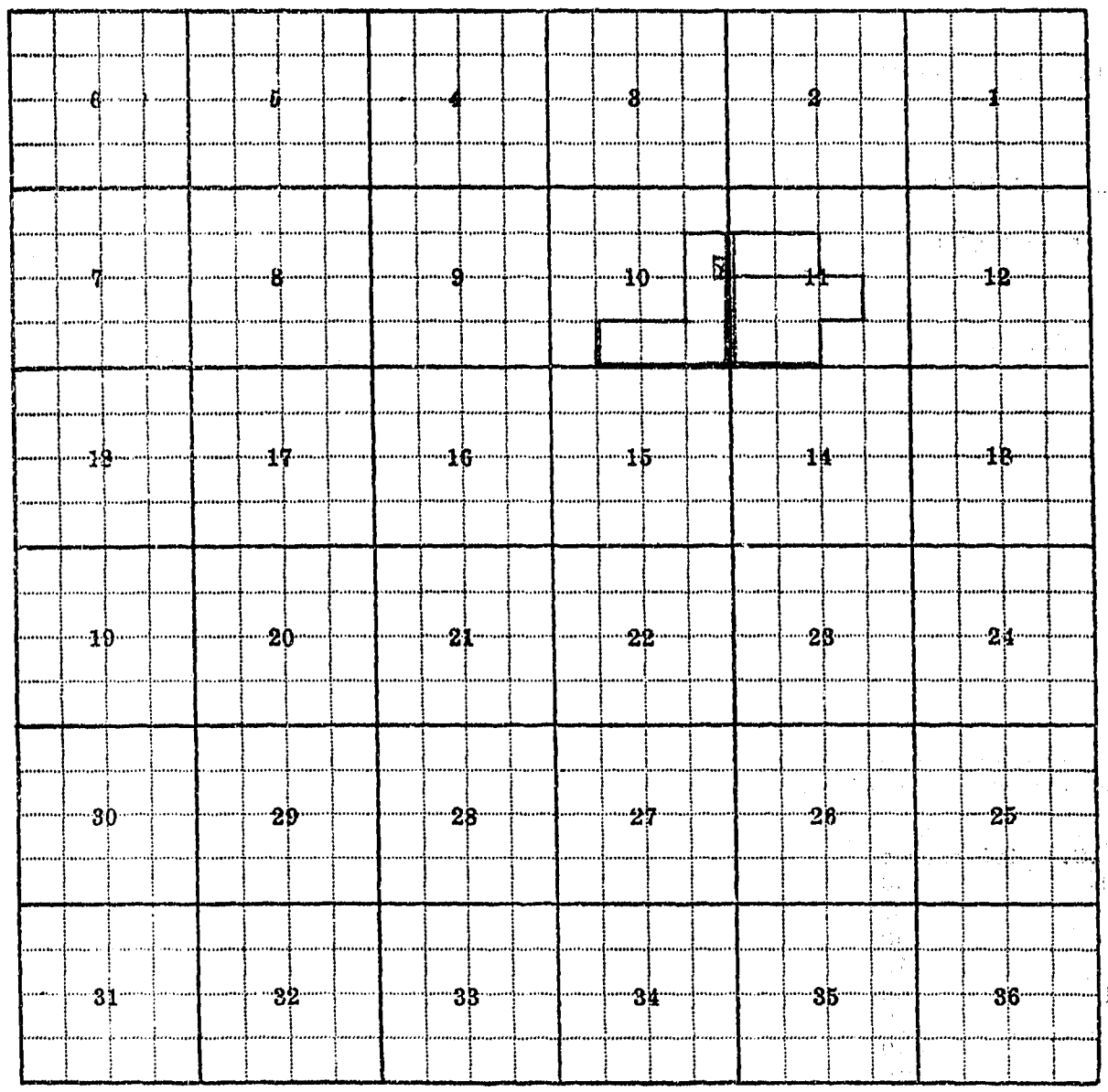

Land Ownership

F-1-A—5M—

County Ponoera

Farm Checked: Date 8-9-63

By Vaughn

STATE OF MONTANA
STATE ENGINEERS OFFICE
Water Resources Survey

T. 29N R. 4W Plat No. 20

Photo No. 3T-117

Legal Land Owner Lloyd Campbell Address Valier

Operator same Address

Water is delivered by:— 1. Private System; X Ditch Company; 3. State Project; 4. Federal Project; 5. Irrigation District

App. No. Decree No.	NAME OF APPROPRIATOR TO WHOM DECREED	NAME OF STREAM	Date App. Date Priority	Miner's Inches	In Use	NAME OF DITCH (Water Delivered By)	No.	R/F	Present Irr. Acres	Irrigable Acres
SEE	COMPANY				yes	C Canal	2	R	31	

NOTE: R—Denotes Regular Irrigation. F—Flood Irrigation.

Adequate Supply: Yes..... No..... Explain.....

Remarks P.C.C. & R.C. 297 shares
NW¼ NW¼ Section 3 31

River Basin

Also in: Plat No. 9 Twp. 30N Rge. 4W	Plat No. Twp. Rge.	Plat No. Twp. Rge.
Plat No. Twp. Rge.	Plat No. Twp. Rge.	Plat No. Twp. Rge.

Information From:
Lloyd Campbell

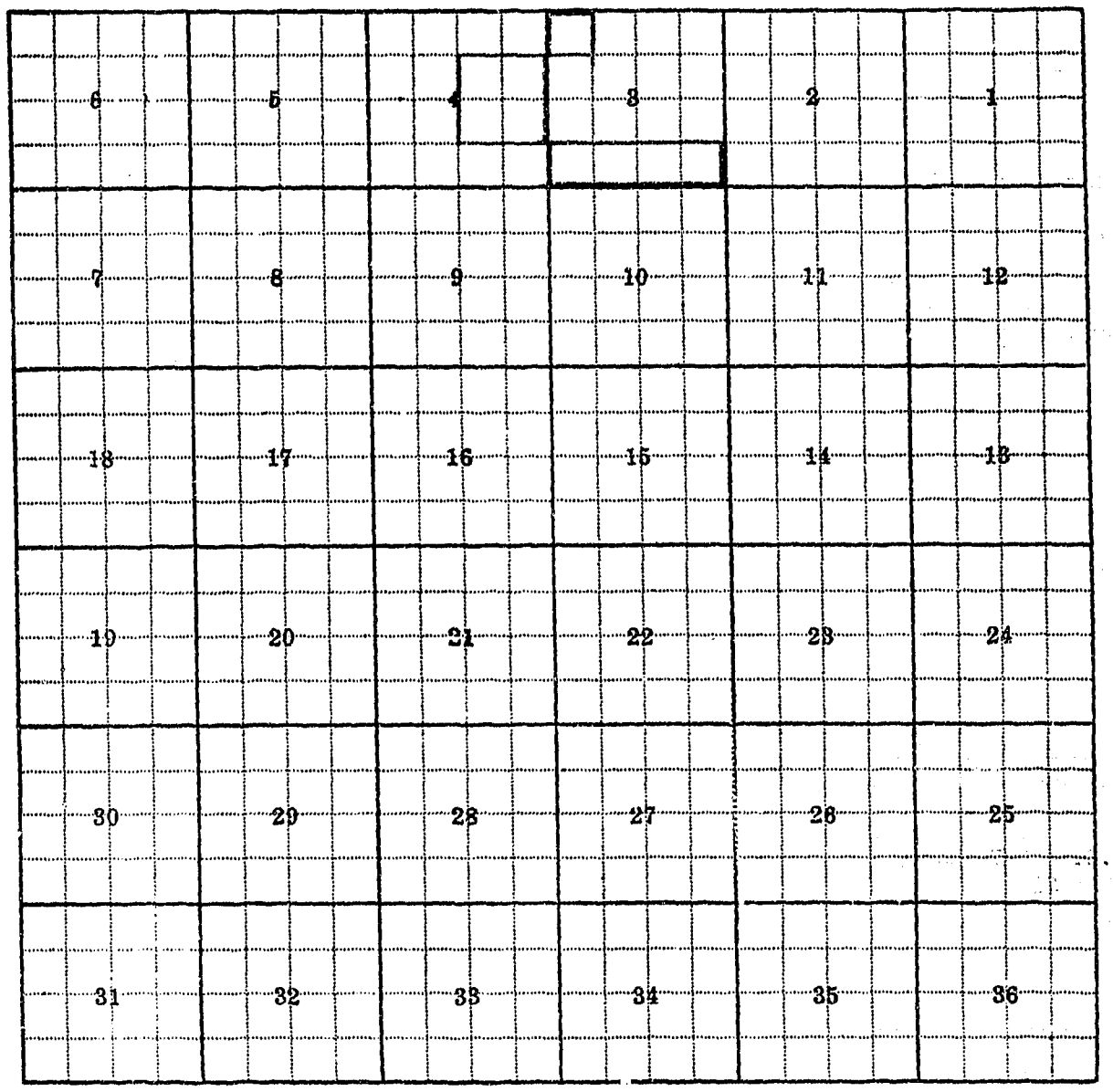

Land Ownership

F-1-A—5M—

County Pondera

Farm Checked: Date 10-25-62 & 708963

By Vaughn

STATE OF MONTANA
STATE ENGINEERS OFFICE
Water Resources Survey

T 29N R 4W Plat No. 20

Photo No. 3T-84

Legal Land Owner Goemore Christiaens Address Conrad

Operator Maurice G. Christiaens Address Valier

Water is Delivered by:— 1. Private System; X Ditch Company; 3. State Project; 4. Federal Project; 5. Irrigation District

App. No. Decree No.	NAME OF APPROPRIATOR TO WHOM DECREED	NAME OF STREAM	Date App. Date Priority	Miner's Inches	In Use	NAME OF DITCH (Water Delivered By)	No.	R/F	Present Irr. Acres	Irrigable Acres
SEE	COMPANY				yes	L-2 Canal	2	R	84	

NOTE: R—Denotes Regular Irrigation. F—Flood Irrigation.

Adequate Supply: Yes X No Explain

Remarks P.C.C. & R.C. 121 shares
N½ SE¼ Section 1 79
SE¼ NE¼ " 5 5

River Basin

Also in: Plat No. 21 Twp. 29N Rge. 3W	Plat No. Twp. Rge.	Plat No. Twp. Rge.
Plat No. Twp. Rge.	Plat No. Twp. Rge.	Plat No. Twp. Rge.

Information From:
Maurice G. Christiaens

6	5	4	3	2	1
7	8	9	10	11	12
18	17	16	15	14	13
19	20	21	22	23	24
30	29	28	27	26	25
31	32	33	34	35	36

Land Ownership.....

F-1-A—5M—

County Pondera

T. 29N R. 4W Plat No. 20

STATE OF MONTANA
STATE ENGINEERS OFFICE
Water Resources Survey

Farm Checked: Date 10-31-62 & 7-9-63

Photo No. 3T-84, 85

By Vaughn

Legal Land Owner Marcel Christiaens Address Valier

Operator same Address

Water is delivered by:— 1. Private System; X Ditch Company; 3. State Project; 4. Federal Project; 5. Irrigation District

App. No. Decree No.	NAME OF APPROPRIATOR TO WHOM DECREED	NAME OF STREAM	Date App. Date Priority	Miner's Inches	In Use	NAME OF DITCH (Water Delivered By)	No.	R/F	Present Irr. Acres	Irrigable Acres
SEE	COMPANY				yes	L-2 Canal	2	R	279	

NOTE: R—Denotes Regular Irrigation. F—Flood Irrigation.

Adequate Supply: Yes xx No Explain

Remarks P.C.C. & R.C. 279 shares

SW¼ SW¼	Sec. 1		15
NE¼ SW¼			22
SE¼ SW¼			40
SW¼ SE¼			22
SE¼ SE¼		2	5
NE¼		11	65
W½ NW¼		12	40
SE¼ NW¼			35
NE¼ NW¼			35

River Basin

Also in: Plat No. Twp. Rge.	Plat No. Twp. Rge.	Plat No. Twp. Rge.
Plat No. Twp. Rge.	Plat No. Twp. Rge.	Plat No. Twp. Rge.

Information From:
Marcel Christiaens

6	5	4	3	2	1
7	8	9	10	11	12
18	17	16	15	14	13
19	20	21	22	23	24
30	29	28	27	26	25
31	32	33	34	35	36

Land Ownership.....

F-1-A--5M—

County Pondera

STATE OF MONTANA
STATE ENGINEERS OFFICE
Water Resources Survey

T 29N R 4W Plat No 20

Farm Checked: Date 10-25-62 & 7-9-63

Photo No. 3T-117

By Vaughn

Legal Land Owner Maurice G. Christiaens Address Valier

Operator same Address

Water is delivered by:— 1. Private System; 2. Ditch Company; 3. State Project; 4. Federal Project; 5. Irrigation District

App. No. Decree No.	NAME OF APPROPRIATOR TO WHOM DECREED	NAME OF STREAM	Date App. Date Priority	Miner's Inches	In Use	NAME OF DITCH (Water Delivered By)	No.	R/F	Present Irr. Acres	Irrigable Acres
SEE	COMPANY				yes	C Canal	2	R	41	

NOTE: R—Denotes Regular Irrigation. F—Flood Irrigation.

Adequate Supply: Yes X No Explain

Remarks P.C.C. & R.C. 41 shares
Lot 3, Section 31

River Basin

Also in: Plat No. Twp. Rge.	Plat No. Twp. Rge.	Plat No. Twp. Rge.
Plat No. Twp. Rge.	Plat No. Twp. Rge.	Plat No. Twp. Rge.

Information From:
Maurice G. Christiaens

6	5	4	3	2	1
7	8	9	10	11	12
18	17	16	15	14	13
19	20	21	22	23	24
30	29	28	27	26	25
31	32	33	34	35	36

Land Ownership

F-1-A—5M—

County Pondera

Farm Checked: Date 10-31-62 & 7-9-63

By Vaughn

STATE OF MONTANA
STATE ENGINEERS OFFICE
Water Resources Survey

T 29N R 4W Plat No. 20

Photo No. 3T-84, 117

Legal Land Owner Maurice A. & Jeanette Christiaens Address Valier

Operator same Address

Water is delivered by:— 1. Private System; X Ditch Company; 3. State Project; 4. Federal Project; 5. Irrigation District

App. No. Decree No.	NAME OF APPROPRIATOR TO WHOM DECREED	NAME OF STREAM	Date App. Date Priority	Miner's Inches	In Use	NAME OF DITCH (Water Delivered By)	No.	R/F	Present Irr. Acres	Irrigable Acres
SEE	COMPANY				yes	C Canal	2	R	177	

NOTE: R—Denotes Regular Irrigation. F—Flood Irrigation.

Adequate Supply: Yes X No Explain

Remarks P. #

NW¼	SW¼	Section 2	8
SW¼	NW¼		8
NE¼	NW¼		24
NW¼	NW¼		39
SW¼	NE¼		16
NE¼	NE¼	3	25
NW¼	NE¼		30
SE¼	NE¼		27

River Basin

Also in: Plat No. 9 Twp. 30N Rge. 4W	Plat No. Twp. Rge.	Plat No. Twp. Rge.
Plat No. Twp. Rge.	Plat No. Twp. Rge.	Plat No. Twp. Rge.

Information From: Maurice A. Christiaens

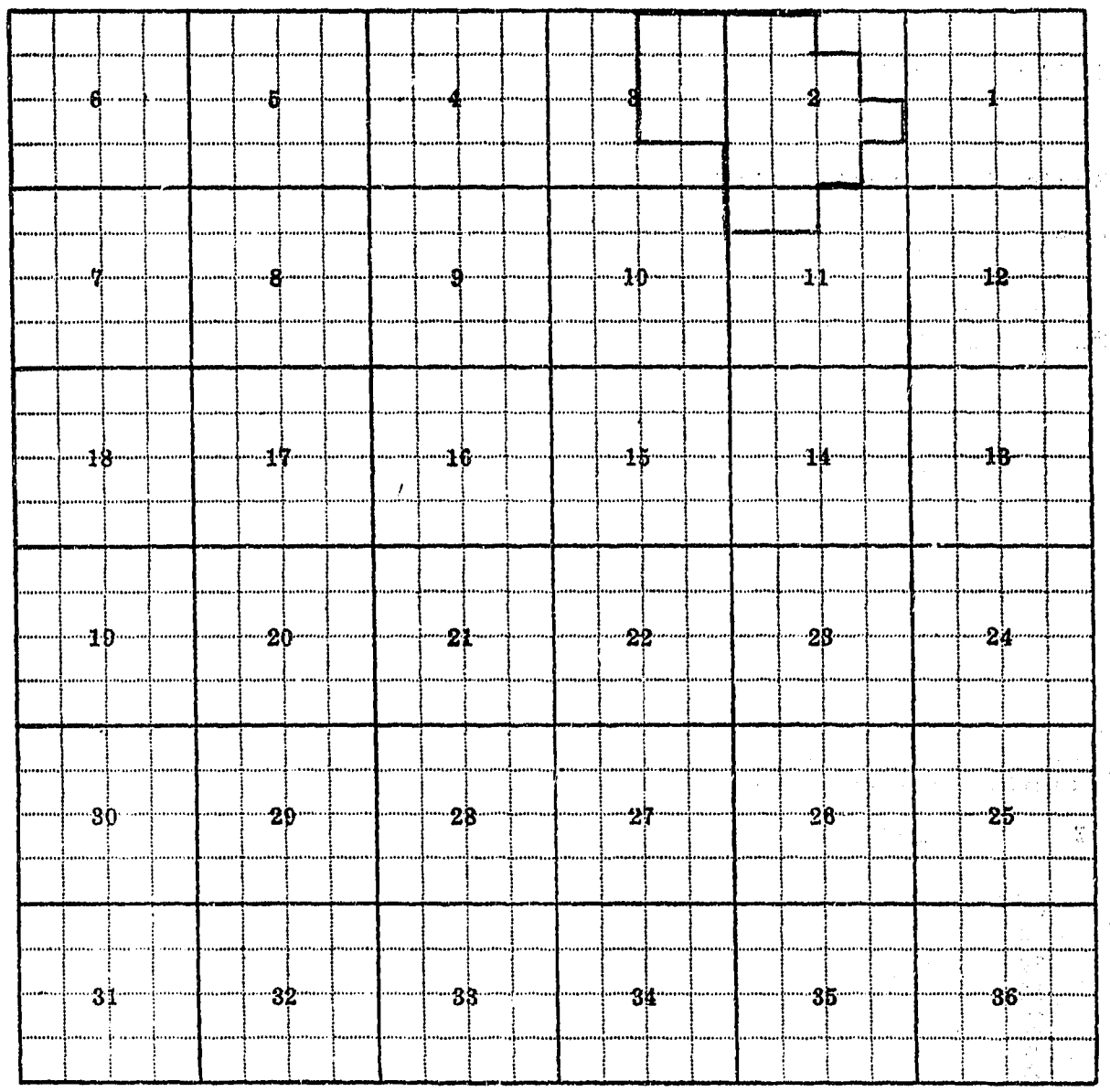

Land Ownership.....

.....

.....

F-1-A—5M—

County Pondera

Farm Checked: Date 10-25-62 & 9-9-63

By Vaughn

STATE OF MONTANA
STATE ENGINEERS OFFICE
Water Resources Survey

T 29N R 4W Plat No. 20

Photo No. 3T-144

Legal Land Owner Crawford & Adams Inc. Address Valier

Operator Earl Crawford & Robert Adams Address

Water is delivered by:— 1. Private System; ~~2.~~ Ditch Company; 3. State Project; 4. Federal Project; 5. Irrigation District

App. No. Decree No.	NAME OF APPROPRIATOR TO WHOM DECREED	NAME OF STREAM	Date App. Date Priority	Miner's Inches	NAME OF DITCH (Water Delivered By)	No.	R/F	Present Irr. Acres	Irrigable Acres
SEE	COMPANY				C Canal	2	R	65	

NOTE: R—Denotes Regular Irrigation. F—Flood Irrigation.

Adequate Supply: Yes X No Explain

Remarks P.C.C. & R.C. 143 shares
N½ NW¼ Section 6 42
N½ NE¼ " " 23

River Basin

Also in:								
Plat No. 9	Twp. 30N	Rge. 4W	Plat No.	Twp.	Rge.	Plat No.	Twp.	Rge.
Plat No. 19	Twp. 29N	Rge. 5W	Plat No.	Twp.	Rge.	Plat No.	Twp.	Rge.

Information From:
Earl Crawford & Robert Adams

6	5	4	3	2	1
7	8	9	10	11	12
18	17	16	15	14	13
19	20	21	22	23	24
30	29	28	27	26	25
31	32	33	34	35	36

Land Ownership_____

F-1-A—5M—

County: Pondera

T. 29N R. 4W Plat No. 20

Farm Checked: Date 10-25-62 & 7-9-63

Photo No. 3T-117, 144, 116

By: Vaughn

STATE OF MONTANA
STATE ENGINEER'S OFFICE
Water Resources Survey

Legal Land Owner: John M. Crawford Address: Valier

Operator: same Address:

Water is delivered by:— 1. Private System; 2. Ditch Company; 3. State Project; 4. Federal Project; 5. Irrigation District

App. No. Decree No.	NAME OF APPROPRIATOR TO WHOM DECREED	NAME OF STREAM	Date App. Date Priority	Miner's Inches	In Use	NAME OF DITCH (Water Delivered By)	No.	R/F	Present Irr. Acres	Irrigable Acres
SEE	COMPANY				yes	C Canal	2	R	1	

NOTE: R—Denotes Regular Irrigation. F—Flood Irrigation.

Adequate Supply: Yes..... No..... Explain.....

Remarks P.C.C. & R.C. 327 shares
Lot 2, Section 5 Has one share on this land for lawn, garden, & trees. Remaining shares go to land in 30N, 5W.

River Basin.....

Also in: Plat No. 8 Twp. 30N Rge. 5W	Plat No. ..... Twp. ..... Rge.	Plat No. ..... Twp. ..... Rge. .....
Plat No. ..... Twp. ..... Rge.	Plat No. ..... Twp. ..... Rge.	Plat No. ..... Twp. ..... Rge. .....

Information From:
John Crawford

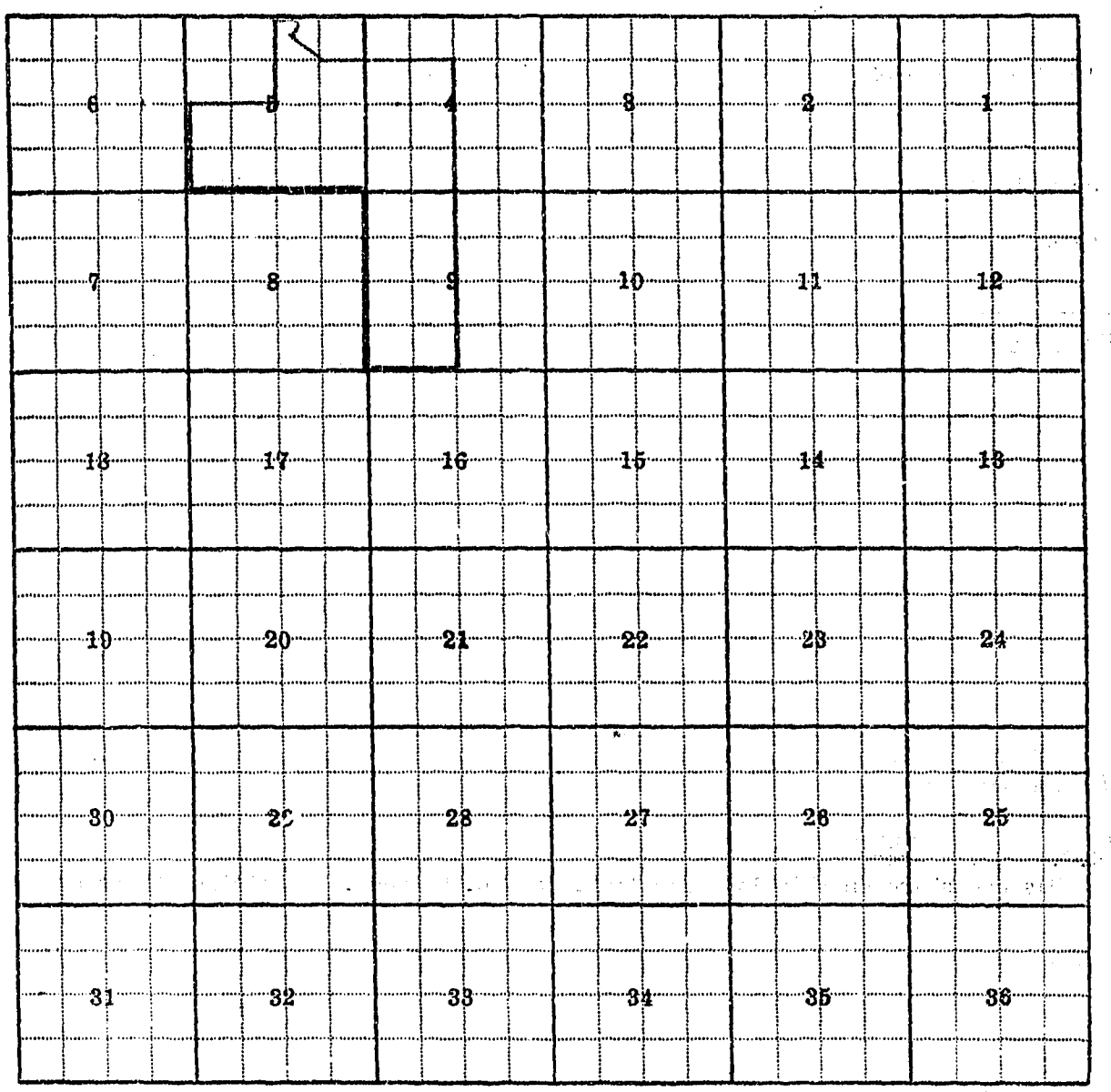

Land Ownership

F-1-A--5M--

County: Pondera

T. 29N R. 4W Plat No. 20

Farm Checked: Date 10-23-62 & 7-9-63

Photo No. 3T-84

By: Vaughn

STATE OF MONTANA
STATE ENGINEERS OFFICE
Water Resources Survey

Legal Land Owner: Chas. & Mary DeBoo Address: Valier

Operator: same Address:

Water is delivered by:— 1. Private System; 2. Ditch Company; 3. State Project; 4. Federal Project; 5. Irrigation District

App. No. Decree No.	NAME OF APPROPRIATOR TO WHOM DECREED	NAME OF STREAM	Date App. Date Priority	Miner's Inches	In Use	NAME OF DITCH (Water Delivered By)	No.	R/F	Present Irr. Acres	Irrigable Acres
SEE	COMPANY				yes	L-2 Canal	2	R	21	

NOTE: R—Denotes Regular Irrigation. F—Flood Irrigation.

Adequate Supply: Yes X No Explain

Remarks: SE¼ SE¼ Section 1 13 shares
P.C.C. & R.C. 469 shares

River Basin

Also in:								
Plat No. 21	Twp. 29N	Rge. 3W	Plat No. 10	Twp. 30N	Rge. 3W	Plat No.	Twp.	Rge.
Plat No. 18	Twp. 99N	Rge. 6W	Plat No.	Twp.	Rge.	Plat No.	Twp.	Rge.

Information From: Chas. DeBoo

6	5	4	3	2	1
7	8	9	10	11	12
18	17	16	15	14	13
19	20	21	22	23	24
30	29	28	27	26	25
31	32	33	34	35	36

Land Ownership

F-1-A—5M—

County Pondera

T. 29N R. 4W Plat No. 20

STATE OF MONTANA
STATE ENGINEERS OFFICE
Water Resources Survey

Farm Checked: Date 10-23-62 & 7-17-63

Photo No. 3T-114, 87

By Vaughn

Legal Land Owner John Edwards Address Valier

Operator same Address

Water is delivered by:— 1. Private System; X Ditch Company; 3. State Project; 4. Federal Project; 5. Irrigation District

App. No. Decree No.	NAME OF APPROPRIATOR TO WHOM DECREED	NAME OF STREAM	Date App. Date Priority	Miner's Inches	In Use	NAME OF DITCH (Water Delivered By)	No.	R/F	Present Irr. Acres	Irrigable Acres
A-321	John Zimmerman	Dry Fk. Marias River	3-1-89	900	part, stock					
SEE	COMPANY				yes	L-7 Canal	2	R	120	

NOTE: R—Denotes Regular Irrigation. F—Flood Irrigation.

Adequate Supply: Yes..... No..... Explain.....

Remarks P.C.C. & R.C. 195 shares

SE¼ NE¼	Section 22	12
NE¼ SE¼		39
SW¼ NW¼	23	34
NW¼ SW¼		19

River Basin

Also in: Plat No. 10 Twp. 30N Rge 3W	Plat No. Twp. Rge	Plat No. Twp. Rge
Plat No. Twp. Rge	Plat No. Twp. Rge	Plat No. Twp. Rge

Information From:
John Edwards

6	5	4	3	2	1
7	8	9	10	11	12
18	17	16	15	14	13
19	20	21	22	23	24
30	29	28	27	26	25
31	32	33	34	35	36

321

Land Ownership

F-1-A-5M-

County Pondera

Farm Checked: Date 10-23-63 & 7-17-63

By Vaughn

STATE OF MONTANA
STATE ENGINEERS OFFICE
Water Resources Survey

T. 29N R. 4W Plat No. 20

Photo No. 3T-115, 116

Legal Land Owner John T. & Lillian H. Edwards Address Valier

Operator same Address

Water is delivered by:— 1. Private System; 2. Ditch Company; 3. State Project; 4. Federal Project; 5. Irrigation District

App. No. Decree No.	NAME OF APPROPRIATOR TO WHOM DECREED	NAME OF STREAM	Date App. Date Priority	Miner's Inches	In Use	NAME OF DITCH (Water Delivered By)	No.	R/F	Present Irr. Acres	Irrigable Acres
SEE COMPANY					yes	L Canal	2	R	91	

NOTE: R—Denotes Regular Irrigation. F—Flood Irrigation.

Adequate Supply: Yes..... No..... Explain.....

Remarks P.C.C. & R.C. 195 shares

NW¼ SW¼	Section	10	26
SW¼ SW¼			13
NE¼ NW¼		15	37
NW¼ NW¼			15

River Basin.....

Also in: Plat No. Twp. Rge.	Plat No. Twp. Rge.	Plat No. Twp. Rge.
Plat No. Twp. Rge.	Plat No. Twp. Rge.	Plat No. Twp. Rge.

Information From:
John Edwards

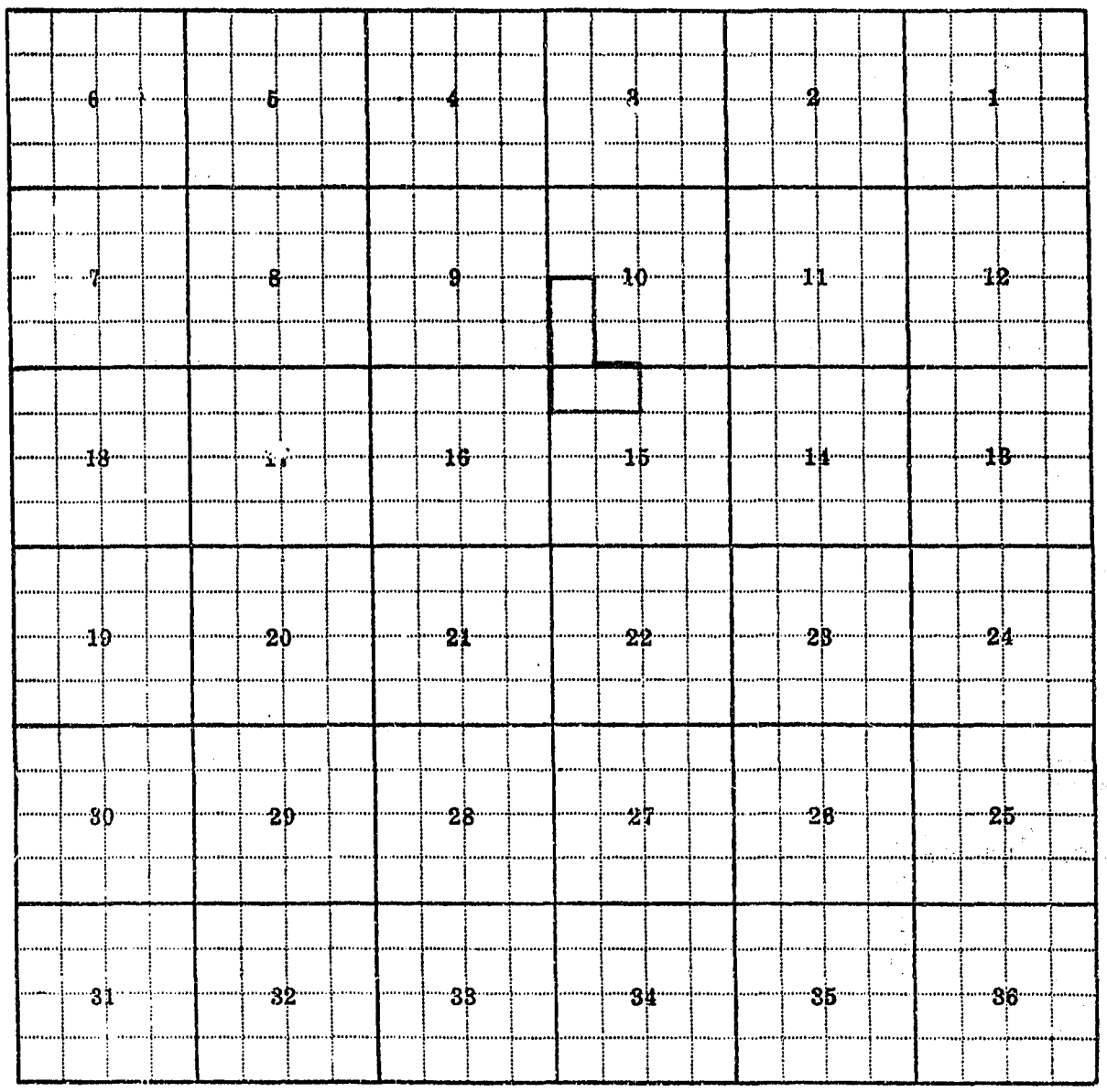

Land Ownership_____

_____

_____

F-1-A—5M—

County Pondera

Farm Checked: Date 7-12-63

By Vaughn

STATE OF MONTANA
STATE ENGINEERS OFFICE
Water Resources Survey

T 29N R 4W Plat No 20

Photo No 3T-145, 146

Legal Land Owner Helen Farrington Address

Operator Bruce & Helen Farrington Address

Water is delivered by:— 1. Private System; 2. Ditch Company; 3. State Project; 4. Federal Project; 5. Irrigation District

App. No. Decree No.	NAME OF APPROPRIATOR TO WHOM DECREED	NAME OF STREAM	Date App. Date Priority	Miner's Inches	In Use	NAME OF DITCH (Water Delivered By)	No.	R/F	Present Irr. Acres	Irrigable Acres
A-149	John L. Lundgren	Compound Coulee & Trib.	3-7-11	200	no					

NOTE: R—Denotes Regular Irrigation. F—Flood Irrigation.

Adequate Supply: Yes..... No..... Explain.....

Remarks.....

.....River Ba...

Also in: Plat No..... Twp..... Rge.....	Plat No..... Twp..... Rge.....	Plat No..... Twp.....
Plat No ..... Twp..... Rge.....	Plat No..... Twp..... Rge.....	Plat No..... Twp.....

Information From:
Bruce Farrington

6	5	4	3	2	1
7	8	9	10	11	12
18	17	16	15	14	13
19	20	21	22	23	24
30	29	28	27	26	25
31	32	33	34	35	36

149

Land Ownership _____

F-1-A—5M—

County: Pondera

Farm Checked: Date: 11-6-62 & 7-17-63

By: Vaughn

STATE OF MONTANA
STATE ENGINEERS OFFICE
Water Resources Survey

T. 29N R. 4W Plat No. 20

Photo No. 3T-86, 87, 88

Legal Land Owner: Earl Hamann Address: Valier

Operator: same Address:

Water is delivered by:— 1. Private System; 2. Ditch Company; 3. State Project; 4. Federal Project; 5. Irrigation District

App. No. Decree No.	NAME OF APPROPRIATOR TO WHOM DECREED	NAME OF STREAM	Date App. Date Priority	Miner's Inches	In Use	NAME OF DITCH (Water Delivered By)	No.	R/F	Present Irr. Acres	Irrigable Acres
A-30	James Sanders	Barber Coulee	6-14-19	800	part,	no				
SEE COMPANY					yes	L, L-7, L-9;1-a	2	R	420	

NOTE: R—Denotes Regular Irrigation. F—Flood Irrigation.

Adequate Supply: Yes..... No..... Explain

Remarks P.C.C. & R.C. 343 shares

E½ SE¼ Section 14		46
SE¼ NW¼	24	23
NW¼ NE¼	23	10
S½ N½		49
SE¼ NW¼		22
E½ SW¼		58
N½ SE¼		75
SW¼ SE¼		30
SE¼ SE¼		35

River Basin

Also in: Plat No..... Twp..... Rge.....	Plat No..... Twp..... Rge.....	Plat No..... Twp..... Rge.....
Plat No..... Twp..... Rge.....	Plat No..... Twp..... Rge.....	Plat No..... Twp..... Rge.....

Information From:
Earl Hamann

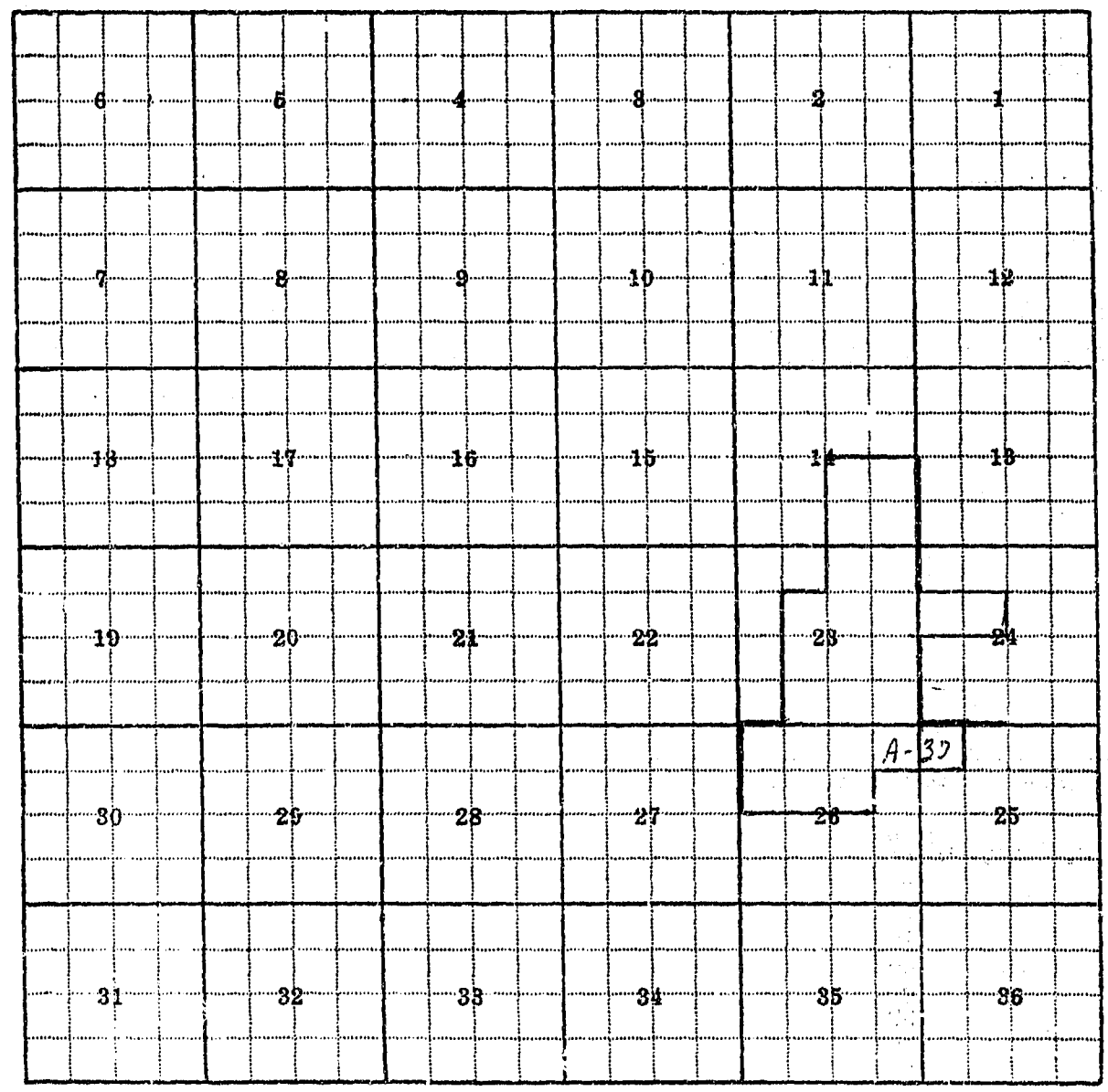

Land Ownership

F-1-A—5M—

County Pondera

Farm Checked: Date 10-30-62 & 7-10-63

By Vaughn

STATE OF MONTANA
STATE ENGINEERS OFFICE
Water Resources Survey

T. 29N R. 4W Plat No. 20

Photo No. 3T-85

Legal Land Owner Earl & Margaret Jacobsen Address Valier

Operator same Address

Water is delivered by:— 1. Private System; X Ditch Company; 3. State Project; 4. Federal Project; 5. Irrigation District

App. Decree No.	NAME OF APPROPRIATOR TO WHOM DECREED	NAME OF STREAM	Date App. Date Priority	Miner's Inches	In Use	NAME OF DITCH (Water Delivered By)	No.	R/F	Present Irr. Acres	Irrigable Acres
SEE COMPANY					yes	L Canal	2	R	32	

NOTE: R—Denotes Regular Irrigation. F—Flood Irrigation.

Adequate Supply: Yes..... No..... Explain.....

Remarks P.C.C. & R.C. 296 shares
NW¼ SE¼ Section 12 32

River Basin

Also in:								
Plat No. 21	Twp. 29N	Rge. 3W	Plat No.	Twp.	Rge.	Plat No.	Twp.	Rge.
Plat No. 8	Twp. 30N	Rge. 5W	Plat No.	Twp.	Rge.	Plat No.	Twp.	Rge.

Information From:
Earl Jacobsen

6	5	4	3	2	1
7	8	9	10	11	12
18	17	16	15	14	13
19	20	21	22	23	24
30	29	28	27	26	25
31	32	33	34	35	36

Land Ownership

F-1-A—5M—

County Pondera

Farm Checked: Date 10-30-62 & 7-10-63

By Vaughn

STATE OF MONTANA
STATE ENGINEERS OFFICE
Water Resources Survey

T 29N R 4W Plat No. 20

Photo No. 3T-87

Legal Land Owner Earl & Mary Jacobsen Address Conrad

Operator same Address

Water is delivered by:— 1. Private System; X Ditch Company; 3. State Project; 4. Federal Project; 5. Irrigation District

App. No. Decree No.	NAME OF APPROPRIATOR TO WHOM DECREED	NAME OF STREAM	Date App. Date Priority	Miner's Inches	In Use	NAME OF DITCH (Water Delivered By)	No.	R/F	Present Irr. Acres	Irrigable Acres
SEE	COMPANY				yes	L-9-1-a Canal	2	R	54	

NOTE: R—Denotes Regular Irrigation. F—Flood Irrigation.

Adequate Supply: Yes X No Explain

Remarks P.C.C. & R.C. 296 shares

River Basin

Also in:								
Plat No. 21	Twp. 29N	Rge. 3W	Plat No.	Twp.	Rge.	Plat No.	Twp.	Rge.
Plat No. 8	Twp. 30N	Rge. 5W	Plat No.	Twp.	Rge.	Plat No.	Twp.	Rge.

Information From:
Earl Jacobsen

6	5	4	3	2	1
7	8	9	10	11	12
18	17	16	15	14	13
19	20	21	22	23	24
30	29	28	27	26	25
31	32	33	34	35	36

Land Ownership