F-1-A—5M—

County Pondera

Farm Checked: Date 8-8-63

By Bill

STATE OF MONTANA
STATE ENGINEERS OFFICE
Water Resources Survey

T 29N R 6W Plat No. 18

Photo No. 4T-44, 45, 72

Legal Land Owner Robert A. Arnst Address Valier

Operator same Address

Water is delivered by:— 1. Private System; X Ditch Company; 3. State Project; 4. Federal Project; 5. Irrigation District

App. No. Decree No.	NAME OF APPROPRIATOR TO WHOM DECREED	NAME OF STREAM	Date App. Date Priority	Miner's Inches	In Use	NAME OF DITCH (Water Delivered By)	No.	R/F	Present Irr. Acres	Irrigable Acres
SEE	COMPANY				yes	B-4 Canal	2	R	70	0

NOTE: R—Denotes Regular Irrigation. F—Flood Irrigation.

Adequate Supply: Yes X No Explain

Remarks P.C.C. & R.C. 81

SW¼ NE¼	Section 10	39N	6W	17
SE¼ NW¼				5
NE¼ NW¼	11			38
SE¼ NW¼	2			21

J.H. Arnst is father, sold this to Robert

River Basin

Also in: Plat No. Twp. Rge.	Plat No. Twp. Rge.	Plat No. Twp. Rge.
Plat No. Twp. Rge.	Plat No. Twp. Rge.	Plat No. Twp. Rge.

Information From:
J. H. Arnst

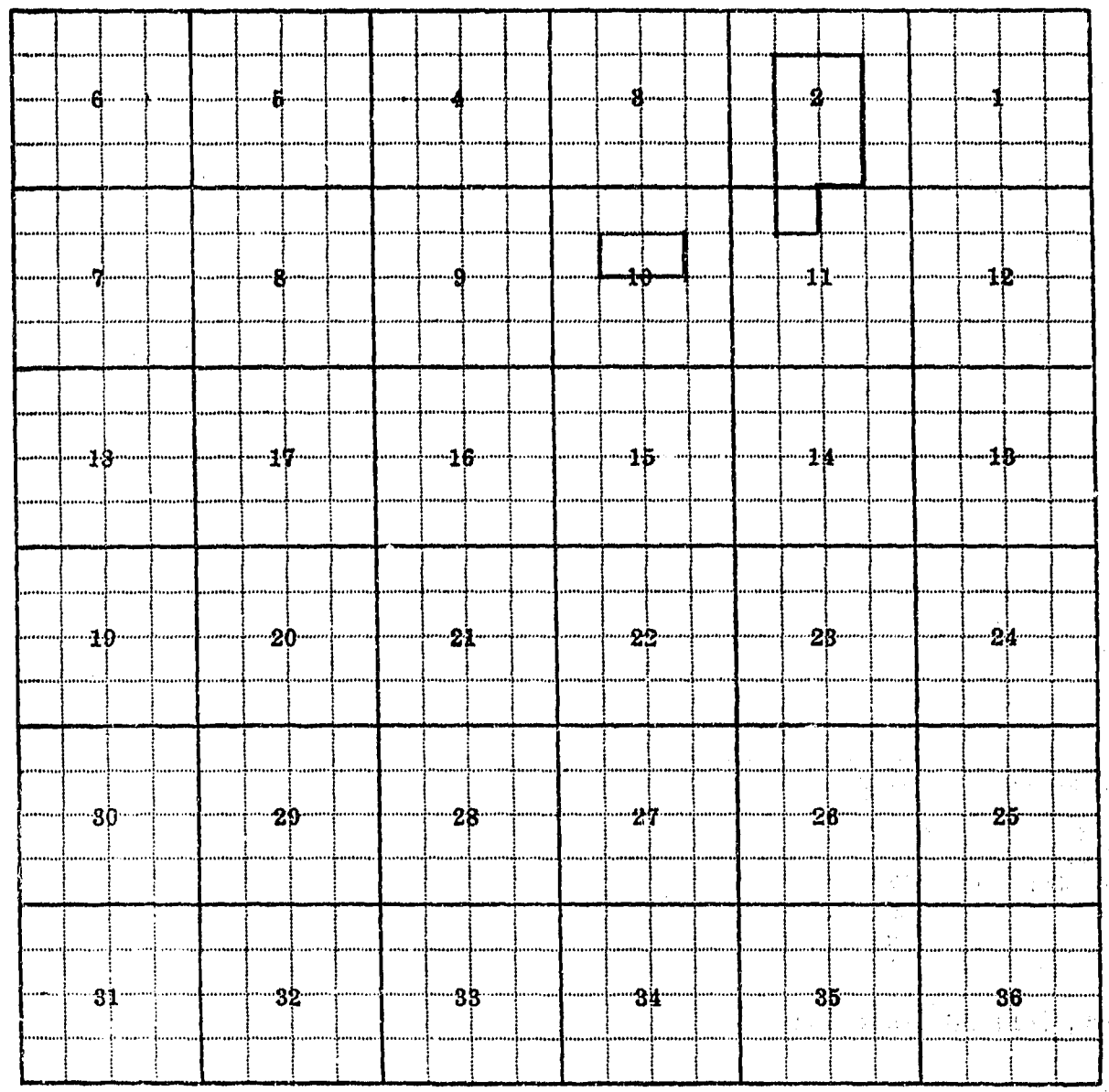

Land Ownership

F-1-A--5M—

County Pondera

Farm Checked: Date 10-16-62 & 7-11-63

By Vaughn

STATE OF MONTANA
STATE ENGINEERS OFFICE
Water Resources Survey

T. 29N R. 6W Plat No. 18

Photo No. 4T-45

Legal Land Owner Ona B. Bidwell Address Wellman, Iowa

Operator Jacob Johnson, leasing Address Valier

Water is delivered by:— 1. Private System; X Ditch Company; 3. State Project; 4. Federal Project; 5. Irrigation District

App. No. Decree No.	NAME OF APPROPRIATOR TO WHOM DECREED	NAME OF STREAM	Date App. Date Priority	Miner's Inches	In Use	NAME OF DITCH (Water Delivered By)	No.	R/F	Present Irr. Acres	Irrigable Acres
SEE	COMPANY					C-5 1-b Canal	2	R	158	0

NOTE: R—Denotes Regular Irrigation. F—Flood Irrigation.

Adequate Supply: Yes X No Explain

Remarks P.C.C. & R.C. 264 shares SW¼ Section 12 160

River Basin

Also in: Plat No. 19 Twp. 29N Rge. 5W	Plat No. Twp. Rge.	Plat No. Twp. Rge.
Plat No. Twp. Rge.	Plat No. Twp. Rge.	Plat No. Twp. Rge.

Information From:
Jacob Johnson

6	5	4	3	2	1
7	8	9	10	11	12
18	17	16	15	14	13
19	20	21	22	23	24
30	29	28	27	26	25
31	32	33	34	35	36

Land Ownership

F-1-A--5M—

County Pondera

Farm Checked: Date 8- -63

By Dave & Ken

STATE OF MONTANA
STATE ENGINEERS OFFICE
Water Resources Survey

T 29N R 6W Plat No. 18

Photo No. 4T-106, 105, 104

Legal Land Owner Birch Creek Colony Address

Operator same Address

Water is delivered by:— 1. Private System; 2. Ditch Company; 3. State Project; 4. Federal Project; 5. Irrigation District

App. No. Decree No.	NAME OF APPROPRIATOR TO WHOM DECREED	NAME OF STREAM	Date App. Date Priority	Miner's Inches	In Use	NAME OF DITCH (Water Delivered By)	No.	R/F	Present Irr. Acres	Irrigable Acres
667	Daniel Faust	Fagerlie Swamp	10-19-95	500	no					

NOTE: R—Denotes Regular Irrigation. F—Flood Irrigation.

Adequate Supply: Yes No Explain

Remarks F.C.C. & R.C. in 29N, 7W

River Basin

Also in: Plat No. Twp. Rge.	Plat No. Twp. Rge.	Plat Twp. Rge.
Plat No. Twp. Rge.	Plat No. Twp. Rge.	Plat No. Twp. Rge.

Information From:
Field survey

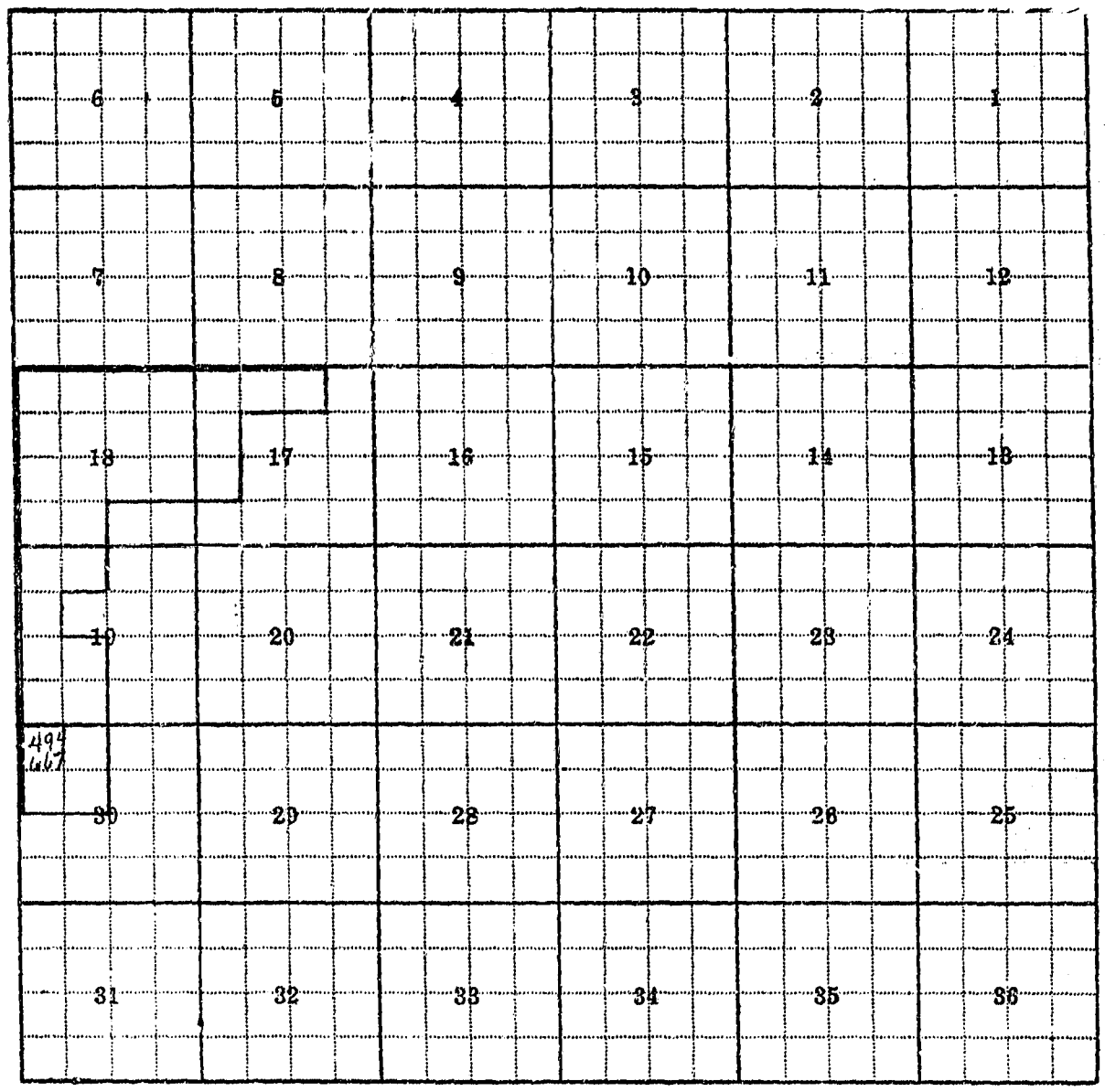

494
667

Land Ownership

F-1-A—5M—

County Pondera

Farm Checked: Date 10-16-62 & 7-11-63

By Vaughn

STATE OF MONTANA
STATE ENGINEERS OFFICE
Water Resources Survey

T. 29N R. 6W Plat No. 18

Photo No. 4T-46

Legal Land Owner Paul E. & Olive Bruner Address Valier

Operator same Address

Water is delivered by:— 1. Private System; 2. Ditch Company; 3. State Project; 4. Federal Project; 5. Irrigation District

App. No. Decree No.	NAME OF APPROPRIATOR TO WHOM DECREED	NAME OF STREAM	Date App. Date Priority	Miner's Inches	In Use	NAME OF DITCH (Water Delivered By)	No.	R/F	Present Irr. Acres	Irrigable Acres
SEE	COMPANY				yes	C-3 Canal	2	R	203	0
						C-1 "	2	R	79	0

NOTE: R—Denotes Regular Irrigation. F—Flood Irrigation.

Adequate Supply: Yes ..... No ..... Explain .....

Remarks P.C.C. & R.C. 244 shares

NE¼ NE¼ Section 14		8
NE¼ NE¼	13	38
N½ NW¼		72
E½ NE¼		125
SW¼ NE¼		
SE¼ NW¼		

..... River Basin .....

Also in: Plat No. 19 Twp. 29N Rge. 5W	Plat No. ..... Twp. ..... Rge.	Plat No. ..... Twp. ..... Rge. .....
Plat No. ..... Twp. ..... Rge.	Plat No. ..... Twp. ..... Rge.	Plat No. ..... Twp. ..... Rge. .....

Information From:
Paul Bruner

6	5	4	3	2	1
7	8	9	10	11	12
18	17	16	15	14	13
19	20	21	22	23	24
30	29	28	27	26	25
31	32	33	34	35	36

Land Ownership.....

F-1-A—5M—

County Pondera

Farm Checked: Date 7=31-63

By Bill

STATE OF MONTANA
STATE ENGINEERS OFFICE
Water Resources Survey

T. 29N R. 6W Plat No. 18

Photo No. 4T-45, 46, 71

Legal Land Owner Cecil C. & Cora Carey Address

Operator Henry Meyer Address Conrad

Water is delivered by:— 1. Private System; X Ditch Company; 3. State Project; 4. Federal Project; 5. Irrigation District

App. No. Decree No.	NAME OF APPROPRIATOR TO WHOM DECREED	NAME OF STREAM	Date App. Date Priority	Miner's Inches	In Use	NAME OF DITCH (Water Delivered By)	No.	R/F	Present Irr. Acres	Irrigable Acres
A-196	Lillie F. Jones	Dupuyer Creek	8-9-95	500	no,part					
SEE	COMPANY				yes	C-5 Canal	2	R	36	0
						C-3 "	2	R	76	0
						B64 "	2	R	73	0
						C "	2	R	120	0

NOTE: R—Denotes Regular Irrigation. F—Flood Irrigation.

Adequate Supply: Yes X No Explain

Remarks P.C.C. & R.C. 211 shares

NE¼ SE¼ Section 11	29N	6W	20	SE¼ NE¼ Section 15	29N	6W 15
NW¼ SE¼			10			
SW¼ SE¼			20			
SE¼ SE¼			15			
SW¼ NW¼	13		30			
SW¼ NE¼	14		15			
SE¼ NE¼			30			
NW¼ NE¼			20			
NE¼ NE¼			5			
NW¼ NW¼			3			
SE¼ NW¼			8			
NE¼ NE¼	15		15			

River Basin

Also in: Plat No. Twp. Rge.	Plat No. Twp. Rge.	Plat No. Twp. Rge.
Plat No. Twp. Rge.	Plat No. Twp. Rge.	Plat No. Twp. Rge.

Information From:
Henry Meyer

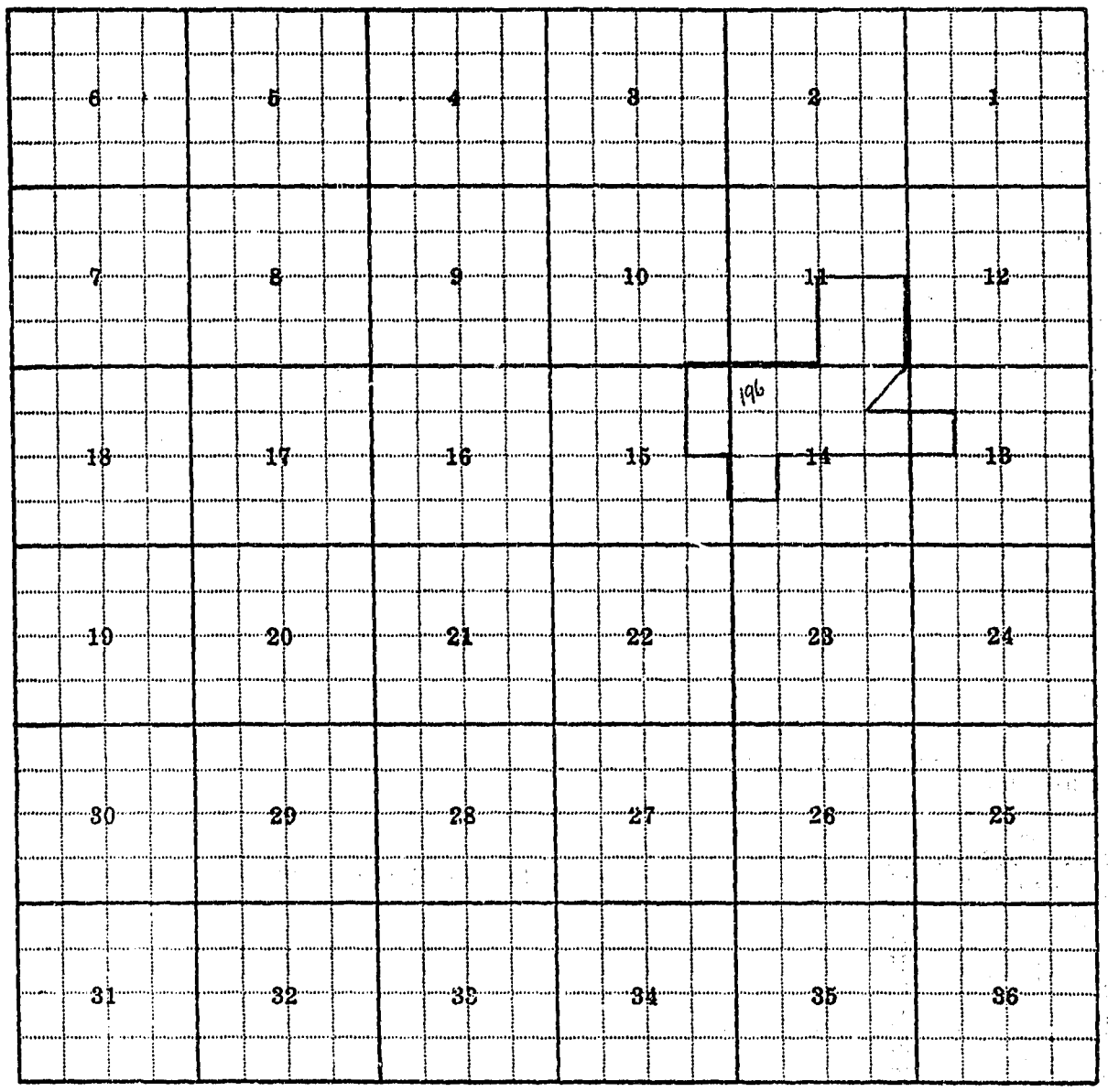

Land Ownership

F-1 A—5M—

County Pondera

Farm Checked: Date 7-29-63

By Bill

STATE OF MONTANA
STATE ENGINEERS OFFICE
Water Resources Survey

T 29N R 6W Plat No. 18

Photo No. 4T-47, 48

Legal Land Owner Herman S. Crumpacker Address

Operator Donald S. Crumpacker Address Dupuyer

Water is delivered by:— 1. Private System; X Ditch Company; 3. State Project; 4. Federal Project; 5. Irrigation District

App. No. Decree No.	NAME OF APPROPRIATOR TO WHOM DECREED	NAME OF STREAM	Date App. Date Priority	Miner's Inches	In Use	NAME OF DITCH (Water Delivered By)	No.	R/F	Present Irr. Acres	Irrigable Acres
SEE	COMPANY				yes	D Canal, pumps	2	R	169	0

NOTE: R—Denotes Regular Irrigation. F—Flood Irrigation.

Adequate Supply: Yes X No Explain

Remarks P.C.C. & R.C. 477

NW¼ SW¼	Section 23	29N	6W		20
N½ NE¼ SW¼					10
S½ SW¼ NW¼					5
SE¼ NW¼					20
SW¼ NE¼					15
N½ SE¼ NE¼					10

River Basin

Also in:					
Plat No.	Twp. 30N	Rge. 3W	Plat No.	Twp.	Rge.
Plat No. 8	Twp. 30N	Rge. 5W	Plat No.	Twp.	Rge.

Information From:
Donald S. Crumpacker

6	5	4	3	2	1
7	8	9	10	11	12
18	17	16	15	14	13
19	20	21	22	23	24
30	29	28	27	26	25
31	32	33	34	35	36

Land Ownership.....

F-1-A—5M—

County Pondera

Farm Checked: Date 7-12-63

By Vaughn

STATE OF MONTANA
STATE ENGINEERS OFFICE
Water Resources Survey

T. 29N R. 6W Plat No. 18

Photo No. 4T-105, 106

Legal Land Owner Chas. & Mary DeBoo Address

Operator Donald DeBoo Address

Water is delivered by:— 1. Private System; 2. Ditch Company; 3. State Project; 4. Federal Project; 5. Irrigation District

App. No. Decree No.	NAME OF APPROPRIATOR TO WHOM DECREED	NAME OF STREAM	Date App. Date Priority	Miner's Inches	In Use	NAME OF DITCH (Water Delivered By)	No.	R/F	Present Irr. Acres	Irrigable Acres
SEE	COMPANY				yes	B-2 Canal	2	R	248	0

NOTE: R—Denotes Regular Irrigation. F—Flood Irrigation.

Adequate Supply: Yes X No Explain

Remarks

SE¼ NE¼	Section 17		28
NW¼ SE¼			32
SE¼ SW¼			30
NE¼ SE¼		20	18
SW¼ SE¼			5
NE¼			150
NW¼ SE¼			10

River Basin

Also in:	Plat No.	Twp. 29N	Rge. 4W	Plat No.	Twp.	Rge.	Plat No.	Twp.	Rge.
	Plat No.	Twp. 30N	Rge. 3W	Plat No.	Twp.	Rge.	Plat No.	Twp.	Rge.

Information From:
Chas. & Mary DeBoo

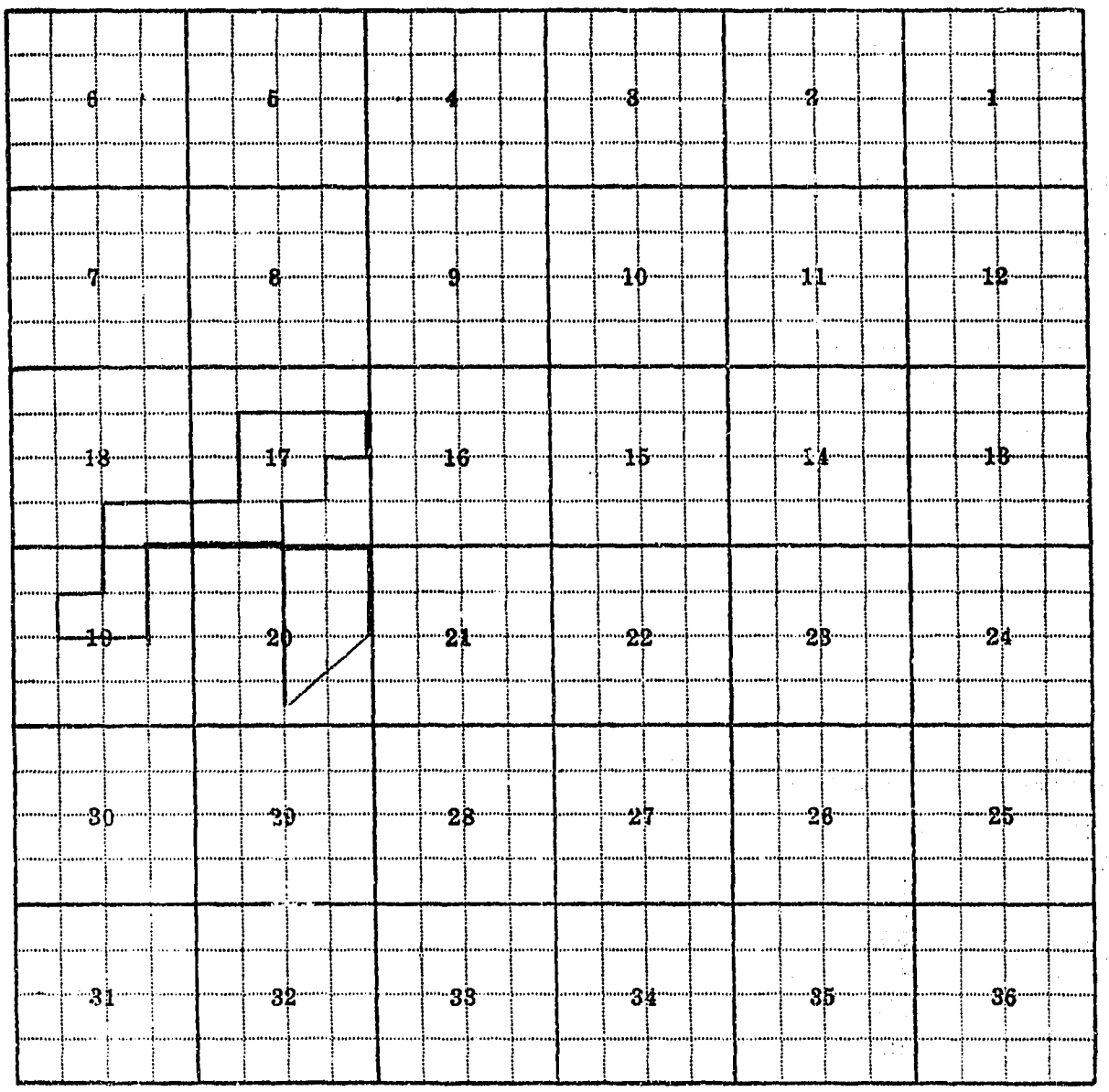

Land Ownership

F-1-A—5M—

County Pondera

Farm Checked: Date 10-24-62

By John

STATE OF MONTANA
STATE ENGINEERS OFFICE
Water Resources Survey

T. 29N R. 6W Plat No. 18

Photo No. 4T-68, 69, 106, 107

Legal Land Owner J. W. Erwin Address

Operator E. H. Barrett & sons, bought Address Valier

Water is delivered by:— 1. Private System; X Ditch Company; 3. State Project; 4. Federal Project; 5. Irrigation District

App. No. Decree No.	NAME OF APPROPRIATOR TO WHOM DECREED	NAME OF STREAM	Date App. Date Priority	Miner's Inches	In Use	NAME OF DITCH (Water Delivered By)	No.	R/F	Present Irr. Acres	Irrigable Acres
A-98	G. E. Crocker	Birch Creek	7-15-21	200	no					
A-204	Mumper & Perkins	Dupuyer Creek	3-20-84	500	yes	Erwin	1	R	288	0
COMPANY	& E.H. & R.M.Barrett			yes	yes	Birch Cr.Can. B-1	2	R	179	0

NOTE: R—Denotes Regular Irrigation. F—Flood Irrigation.

Adequate Supply: Yes X No Explain

Remarks P.C.C. & R.C. 182.5 shares

S½ NW¼	Section 28	29N	6W	22.5
NW¼ SW¼				40
SW¼ SW¼				40
SW¼ SE¼	29			40
N½ NE¼	32			40

River Basin

Also in: Plat No. 28 Twp. 28N Rge. 6W	Plat No. Twp. Rge.	Plat No. Twp. Rge.
Plat No. Twp. Rge.	Plat No. Twp. Rge.	Plat No. Twp. Rge.

Information From:
Mr. Barrett

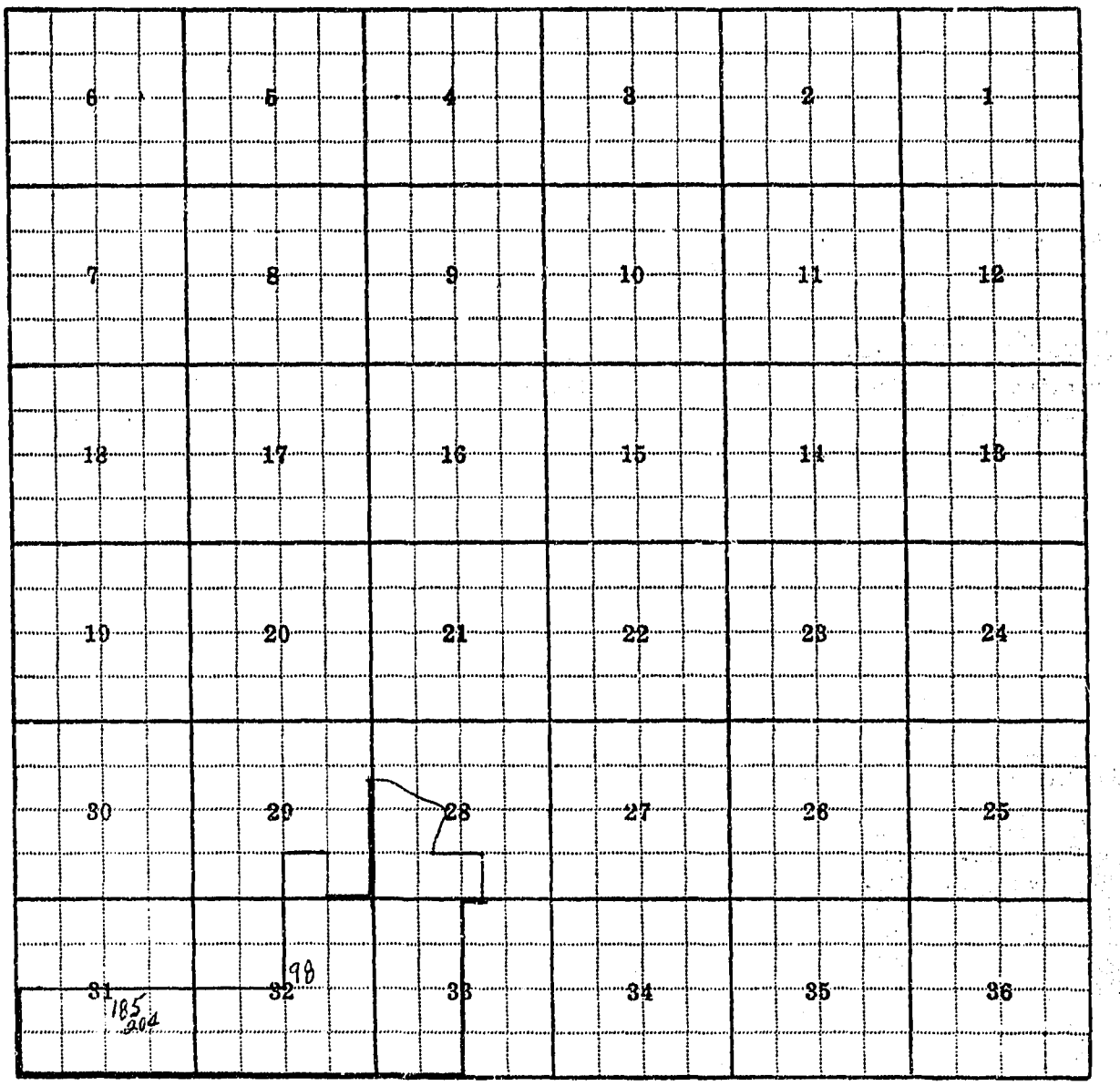

Land Ownership

F-1-A—5M—

County Pondera

Farm Checked: Date 8-1-63

By Bill

STATE OF MONTANA
STATE ENGINEERS OFFICE
Water Resources Survey

T 29N R 6W Plat No 18

Photo No 4T-46, 47, 70

Legal Land Owner Elwin Gossard Address Valier

Operator same Address

Water is delivered by:— 1. Private System; X Ditch Company; 3. State Project; 4. Federal Project; 5. Irrigation District

App. No. Decree No.	NAME OF APPROPRIATOR TO WHOM DECREED	NAME OF STREAM	Date App. Date Priority	Miner's Inches	In Use	NAME OF DITCH (Water Delivered By)	No.	R/F	Present Irr. Acres	Irrigable Acres
SEE COMPANY					yes	D Canal	2	R	39	0

NOTE: R—Denotes Regular Irrigation. F—Flood Irrigation.

Adequate Supply: Yes X No Explain

Remarks P.C.C. & R.C. 38.7 shares

NE¼ SW¼ Section 14 29N 6W 16

NE¼ NE¼ " 22 " " 22.7

River Basin

Also in: Plat No. Twp. Rge.	Plat No. Twp. Rge.	Plat No. Twp. Rge.
Plat No. Twp. Rge.	Plat No. Twp. Rge.	Plat No. Twp. Rge.

Information From:
Elwin Gossard

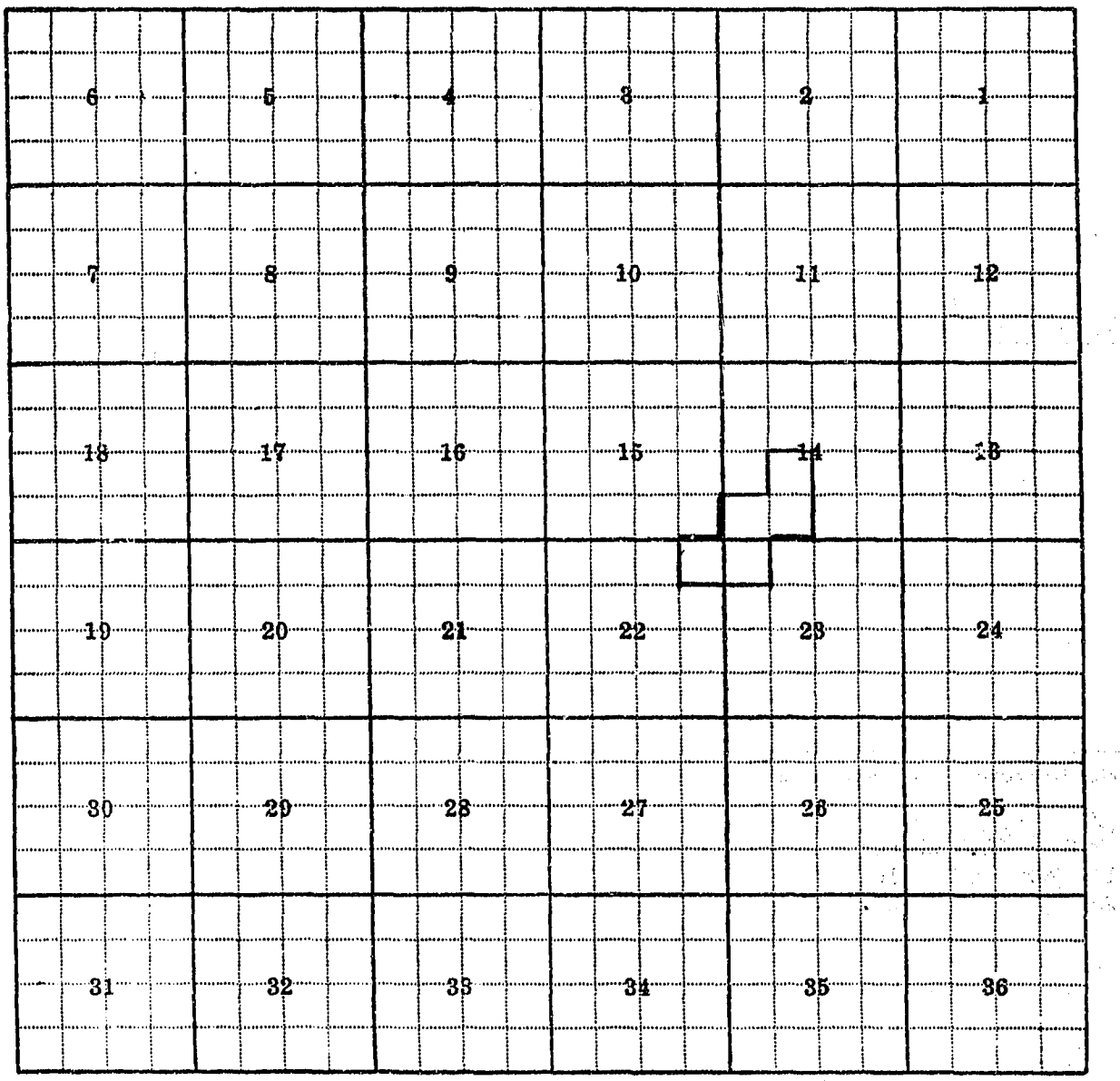

Land Ownership

F-1-A—5M—

County: Pondera

Farm Checked: Date: 7-30-63

By: Bill

STATE OF MONTANA
STATE ENGINEERS OFFICE
Water Resources Survey

T. 29N R. 6W Plat No. 19

Photo No. 4T-69, 70, 71, 105, 106

Legal Land Owner: Leslie J & Ethel Holden Address: Valier

Operator: same Address:

Water is delivered by:— 1. Private System; X Ditch Company; 3. State Project; 4. Federal Project; 5. Irrigation District

App. No. Decree No.	NAME OF APPROPRIATOR TO WHOM DECREED	NAME OF STREAM	Date App. Date Priority	Miner's Inches	In Use	NAME OF DITCH (Water Delivered By)	No.	R/F	Present Irr. Acres	Irrigable Acres
A-196	Lillie F. Jones	Dupuyer Creek	8-9-95	500	no,part					
SEE	COMPANY				yes	B-4 Canal	2	R	283	0
						B-2 "	2	R	373	0

NOTE: R—Denotes Regular Irrigation. F—Flood Irrigation.

Adequate Supply: Yes X No Explain

Remarks PC.C. & R.C. 479 shares

NW¼ SW¼ Sec.15	23	NE¼ SE¼ Sec.20	8	NE¼ SE¼ Sec.21	30			
SW¼ SW¼	5	SE¼ SE¼	30	SE¼ SE¼	15			
NE¼ SW¼	19	NW¼ NE¼ Sec.21	25	NW¼ NW¼ Sec.22	20			
SE¼ SW¼	9	SW¼ NE¼	5	NE¼ NW¼	10			
NW¼ SE¼	10	NE¼ NE¼	15	NW¼ NE¼	5			
SW¼ SE¼	5	SE¼ NE¼	5	NW¼ NW¼ Sec.28	15			
NE¼ SE¼	5	NW¼ SW¼	26	SW¼ NW¼	5	All in 29 North, 6 West		
SE¼ SE¼	5	SW¼ SW¼	15	NE¼ NW¼	30			
SW¼ SE¼ Sec.20	22	NE¼ SW¼	10	SE¼ NW¼	23			
NE¼ SE¼	8	SE¼ SW¼	11	NW¼ NE¼	10			
SE¼ SE¼	30	NW¼ SE¼	5	NW¼ NE¼ Sec.29	18			
NW¼ NE¼ Sec.21	25	SW¼ SE¼	15	NE¼ NE¼	25	River Basin		

Also in: Plat No. Twp. Rge.	Plat No. Twp. Rge.	Plat No. Twp. Rge.
Plat No. Twp. Rge.	Plat No Twp. Rge.	Plat No. Twp. Rge.

Information From: Leslie J. Holden

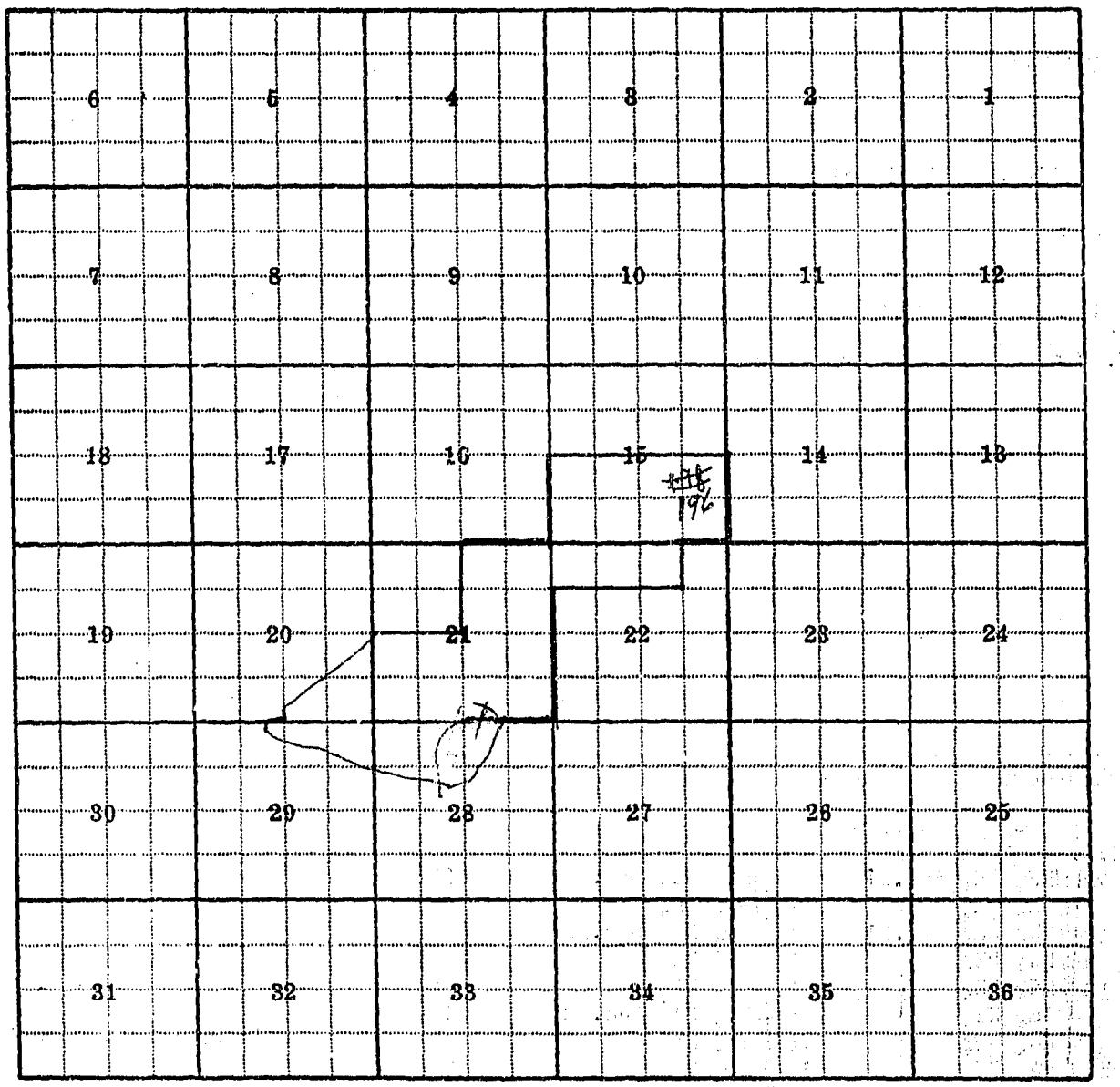

Land Ownership

F-1-A—5M—

County Pondera

Farm Checked: Date 10-17-62

By Vaughn

STATE OF MONTANA
STATE ENGINEERS OFFICE
Water Resources Survey

T 29N R 6W Plat No. 18

Photo No. 4T-44

Legal Land Owner Agnes P. Johnson Address

Operator Clarence & Eleanor Swanson Address Valier

Water is delivered by:— 1. Private System; 2. Ditch Company; 3. State Project; 4. Federal Project; 5. Irrigation District

App. No. Decree No.	NAME OF APPROPRIATOR TO WHOM DECREED	NAME OF STREAM	Date App. Date Priority	Miner's Inches	In Use	NAME OF DITCH (Water Delivered By)	No.	R/F	Present Irr. Acres	Irrigable Acres
		NO IRRIGATION								

NOTE: R—Denotes Regular Irrigation. F—Flood Irrigation.

Adequate Supply: Yes..... No..... Explain.....

Remarks.....

River Basin.....

Also in: Plat No. 19 Twp. 29N Rge. 5W	Plat No. ..... Twp. ..... Rge.	Plat No. ..... Twp. ..... Rge. .....
Plat No. 8 Twp. 31N Rge. 5W	Plat No. ..... Twp. ..... Rge.	Plat No. ..... Twp. ..... Rge. .....

Information From:
Clarence & Eleanor Swanson

633 43

6	5	4	3	2	1
7	8	9	10	11	12
18	17	16	15	14	13
19	20	21	22	23	24
30	29	28	27	26	25
31	32	33	34	35	36

Land Ownership

F-1-A—5M—

County Pondera

Farm Checked: Date 7-31-63

By Bill

STATE OF MONTANA
STATE ENGINEERS OFFICE
Water Resources Survey

T. 29N R. 6W Plat No. 18

Photo No. 4T-45

Legal Land Owner Mrs. Magda Johnson Address Valier

Operator Harold Johnson Address Valier

Water is delivered by:— 1. Private System; X Ditch Company; 3. State Project; 4. Federal Project; 5. Irrigation District

App. No. Decree No.	NAME OF APPROPRIATOR TO WHOM DECREED	NAME OF STREAM	Date App. Date Priority	Miner's Inches	In Use	NAME OF DITCH (Water Delivered By)	No.	R/F	Present Irr. Acres	Irrigable Acres
SEE COMPANY					yes	C Canal	2	R	40	
						C5-1	2	R	71	

NOTE: R—Denotes Regular Irrigation. F—Flood Irrigation.

Adequate Supply: Yes X No Explain

Remarks P.C.C. & R.C. 152 shares
E½ SW¼ Section 12 29N 6W 79
W½ NW¼ " " " " 73

River Basin

Also in: Plat No. 18 Twp. 29N Rge. 6W	Plat No. Twp. Rge.	Plat No. Twp. Rge.
Plat No. Twp. Rge.	Plat No. Twp. Rge.	Plat No. Twp. Rge.

Information From:
Harold Johnson

6	5	4	3	2	1
7	8	9	10	11	12
18	17	16	15	14	12
19	20	21	22	23	24
30	29	28	27	26	25
31	32	33	34	35	36

Land Ownership

F-1-A—5M—

County Pondera

Farm Checked: Date 8-15-63

By Bill

STATE OF MONTANA
STATE ENGINEERS OFFICE
Water Resources Survey

T 29N R 6W Plat No. 18

Photo No. 4T-71

Legal Land Owner Frances Lauffer Address Valier

Operator Ernest Lauffer = Address Valier

Water is delivered by:— 1. Private System; 2. Ditch Company; 3. State Project; 4. Federal Project; 5. Irrigation District

App. No. Decree No.	NAME OF APPROPRIATOR TO WHOM DECREED	NAME OF STREAM	Date App. Date Priority	Miner's Inches	In Use	NAME OF DITCH (Water Delivered By)	No.	R/F	Present Irr. Acres	Irrigable Acres
SEE COMPANY					yes	B-2 Canal	2	R	470	0

NOTE: R—Denotes Regular Irrigation. F—Flood Irrigation.

Adequate Supply: Yes..... No..... Explain.....

Remarks P.C.C. & R.C. 202 shares

SE¼ NE¼ Section	16	29N	6W	2
S½ SW¼				50
N½ SW¼				100
SW¼ SW¼				--
W½ SE¼				--
S½ NW¼				50

River Basin.....

Also in: Plat No..... Twp..... Rge.....	Plat No..... Twp..... Rge.....	Plat No..... Twp..... Rge.....
Plat No..... Twp..... Rge.....	Plat No..... Twp..... Rge.....	Plat No..... Twp..... Rge.....

Information From:
Ernest Lauffer

6	5	4	3	2	1
7	8	9	10	11	12
18	17	16	15	14	13
19	20	21	22	23	24
30	29	28	27	26	25
31	32	33	34	35	36

Land Ownership

F.-A 5M—

County Ponder 3

Farm Checked: Date 8-15-63

By Bill

STATE OF MONTANA
STATE ENGINEERS OFFICE
Water Resources Survey

T. 29N R. 6W Plat No. 18

Photo No. 4T-72, 45

Legal Land Owner H. S. & Minnie Miller Address Valier

Operator Albert Geiger Jr. Address Valier

Water is delivered by:— 1. Private System; 2. Ditch Company; 3. State Project; 4. Federal Project; 5. Irrigation District

App. No. Decree No.	NAME OF APPROPRIATOR TO WHOM DECREED	NAME OF STREAM	Date App. Date Priority	Miner's Inches	In Use	NAME OF DITCH (Water Delivered By)	No.	R/F	Present Irr. Acres	Irrigable Acres
A-196	Lillie F. Jones	Dupuyer Creek	8-9-95	500	no					
SEE COMPANY					yes	B-4Canal	2	R	84	0

NOTE: R—Denotes Regular Irrigation. F—Flood Irrigation.

Adequate Supply: Yes X No Explain

Remarks P.C.C. & R.C. 217 shares, part in 30N 4W
NE¼ SE¼ Section 10 29N 6W 40
SE¼ SE¼ " " " " 40

River Basin

Also in: Plat No. Twp. Rge.	Plat No. Twp. Rge.	Plat No. Twp. Rge.
Plat No. Twp. Rge.	Plat No. Twp. Rge.	Plat No. Twp. Rge.

Information From:
Albert Geiger Jr.

6	5	4	3	2	1
7	8	9	10	11 196	12
18	17	16	15	14	13
19	20	21	22	23	24
30	29	28	27	26	25
31	32	33	34	35	36

Land Ownership.....

F-1-A—5M—

County Pondera

Farm Checked: Date 11-6-62

By Vaughn

STATE OF MONTANA
STATE ENGINEERS OFFICE
Water Resources Survey

T 29N R 6W Plat No. 18

Photo No. 4T-105

Legal Land Owner Montana, State of C/O Charles DeBoo Address

Operator Charles DeBoo Address Valier

Water is delivered by:— 1. Private System; 2. Ditch Company; 3. State Project; 4. Federal Project; 5. Irrigation District

App. No. Decree No.	NAME OF APPROPRIATOR TO WHOM DECREED	NAME OF STREAM	Date App. Date Priority	Miner's Inches	In Use	NAME OF DITCH (Water Delivered By)	No.	R/F	Present Irr. Acres	Irrigable Acres
657	Guy C. Stearns	Round Lake	6-17-12	200	no					
		NO IRRIGATION								

NOTE: R—Denotes Regular Irrigation. F—Flood Irrigation.

Adequate Supply: Yes..... No..... Explain.....

Remarks.....

River Basin

Also in: Plat No. Twp. Rge.	Plat No. Twp. Rge.	Plat No. Twp. Rge.
Plat No. Twp. Rge.	Plat No. Twp. Rge.	Plat No. Twp. Rge.

Information From:

Charles DeBoo

6	5	4	3	2	1
7	8	9	10	11	12
18	17	16	15	14	13
19	20	21	22	23	24
30	29	28	27	26	25
31	32	33	34	35	36

Land Ownership

F-1-A—5M—

County Pondera

Farm Checked: Date 8-2-63

By Bill

STATE OF MONTANA
STATE ENGINEERS OFFICE
Water Resources Survey

T 29N R 6W Plat No. 18

Photo No. 4T-73

Legal Land Owner Harvey E. Myhre Address Valier

Operator same Address

Water is delivered by:— 1. Private System; 2. Ditch Company; 3. State Project; 4. Federal Project; 5. Irrigation District

App. No. Decree No.	NAME OF APPROPRIATOR TO WHOM DECREED	NAME OF STREAM	Date App. Date Priority	Miner's Inches	In Use	NAME OF DITCH (Water Delivered By)	No.	R/F	Present Irr. Acres	Irrigable Acres
SEE COMPANY					yes	B-4 Canal	2	R	18	0

NOTE: R—Denotes Regular Irrigation. F—Flood Irrigation.

Adequate Supply: Yes..... No..... Explain.....

Remarks P.C.C. & R.C. 25

SW¼ SE¼ Section 3 29N 6W 25

River Basin

Also in: Plat No. Twp. Rge.	Plat No. Twp. Rge.	Plat No. Twp. Rge.
Plat No. Twp. Rge.	Plat No. Twp. Rge.	Plat No. Twp. Rge.

Information From:
Harvey Myhre



Land Ownership

F-1-A—5M—

County Pondera

Farm Checked: Date 8-1-63

By Bill

STATE OF MONTANA
STATE ENGINEERS OFFICE
Water Resources Survey

T 29N R 6W Plat No. 18

Photo No. 4T-72, 104, 105

Legal Land Owner Marion Neal etal Address

Operator same Address

Water is delivered by:— 1. Private System; 2. Ditch Company; 3. State Project; 4. Federal Project; 5. Irrigation District

App. No. Decree No.	NAME OF APPROPRIATOR TO WHOM DECREED	NAME OF STREAM	Date App. Date Priority	Miner's Inches	In Use	NAME OF DITCH (Water Delivered By)	No.	R/F	Present Irr. Acres	Irrigable Acres
509	C. L. Moser	S.Br.Sober Up Coulee	8-31-11	2000	no					
		NO IRRIGATION								

NOTE: R—Denotes Regular Irrigation. F—Flood Irrigation.

Adequate Supply: Yes..... No..... Explain.....

Remarks.....

.....River Basin.....

Also in: Plat No..... Twp..... Rge.....	Plat No..... Twp..... Rge.....	Plat No..... Twp..... Rge.....
Plat No..... Twp..... Rge.....	Plat No..... Twp..... Rge.....	Plat No..... Twp..... Rge.....

Information From:
Field Survey

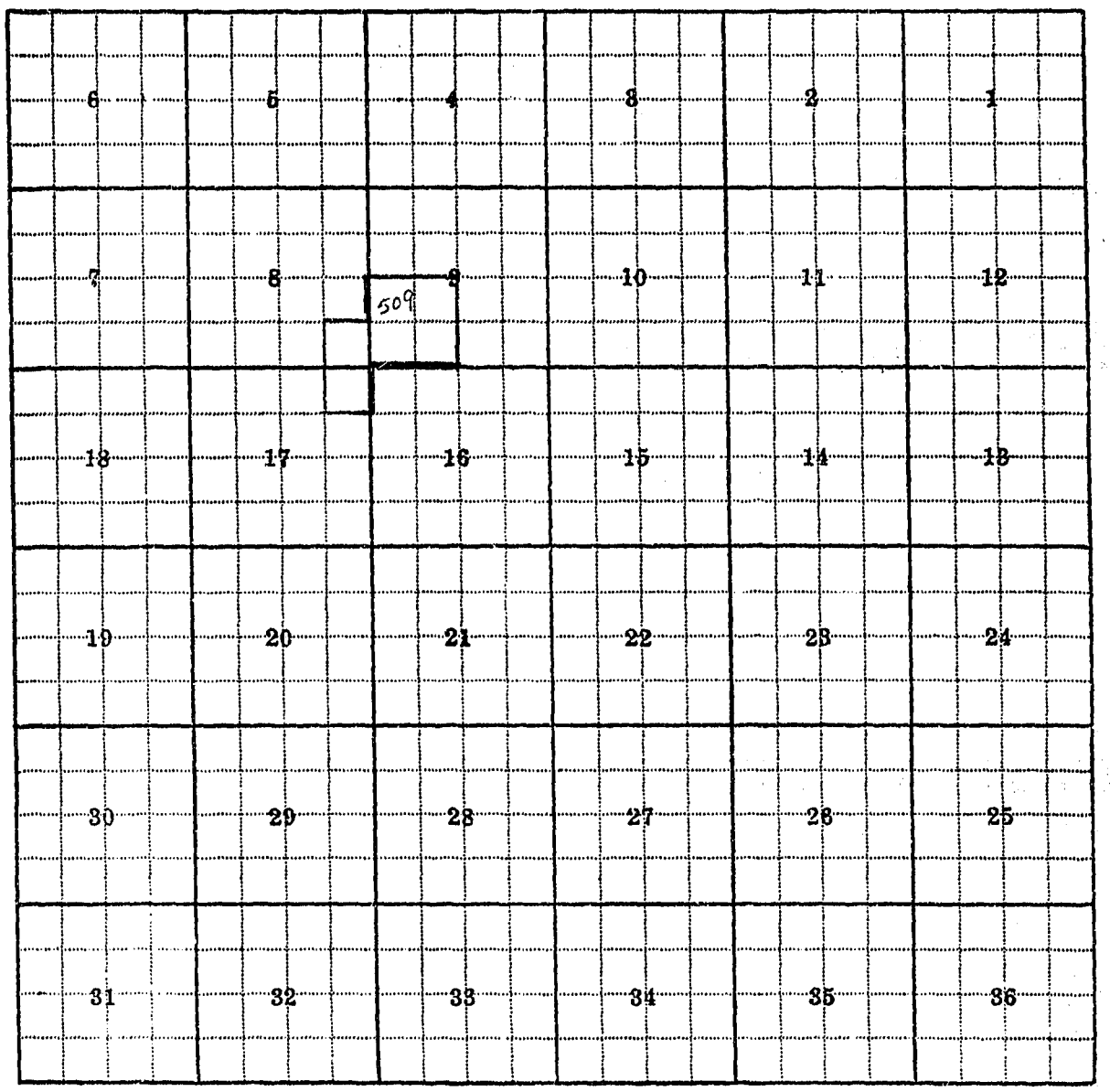

Land Ownership

F-1-A--5M—

County Pondera

Farm Checked: Date 8-14-63

By Bill

STATE OF MONTANA
STATE ENGINEERS OFFICE
Water Resources Survey

T 29N R 6W Plat No. 18

Photo No. 4T-72

Legal Land Owner Vernon & Betty Offerdahl Address Valier

Operator same Address

Water is delivered by:— 1. Private System; 2. Ditch Company; 3. State Project; 4. Federal Project; 5. Irrigation District

App. No. Decree No.	NAME OF APPROPRIATOR TO WHOM DECREED	NAME OF STREAM	Date App. Date Priority	Miner's Inches	In Use	NAME OF DITCH (Water Delivered By)	No.	R/F	Present Irr. Acres	Irrigable Acres
SEE COMPANY					yes	B04 Canal	2	R	59	0

NOTE: R—Denotes Regular Irrigation. —Flood Irrigation.

Adequate Supply: Yes ..... No ..... Explain .....

Remarks P.C.C. & R.C. 40 shares

NE¼ SW¼ Section 10 29N 6W 10
NW¼ SE¼ 3
N½ NE¼ } 27
NW¼ SE¼

River Basin

Also in: Plat No. Twp. Rge.	Plat No. Twp. Rge.	Plat No. Twp. Rge.
Plat No. Twp. Rge.	Plat No. Twp. Rge.	Plat No. Twp. Rge.

Information From:
Vernon Offerdahl

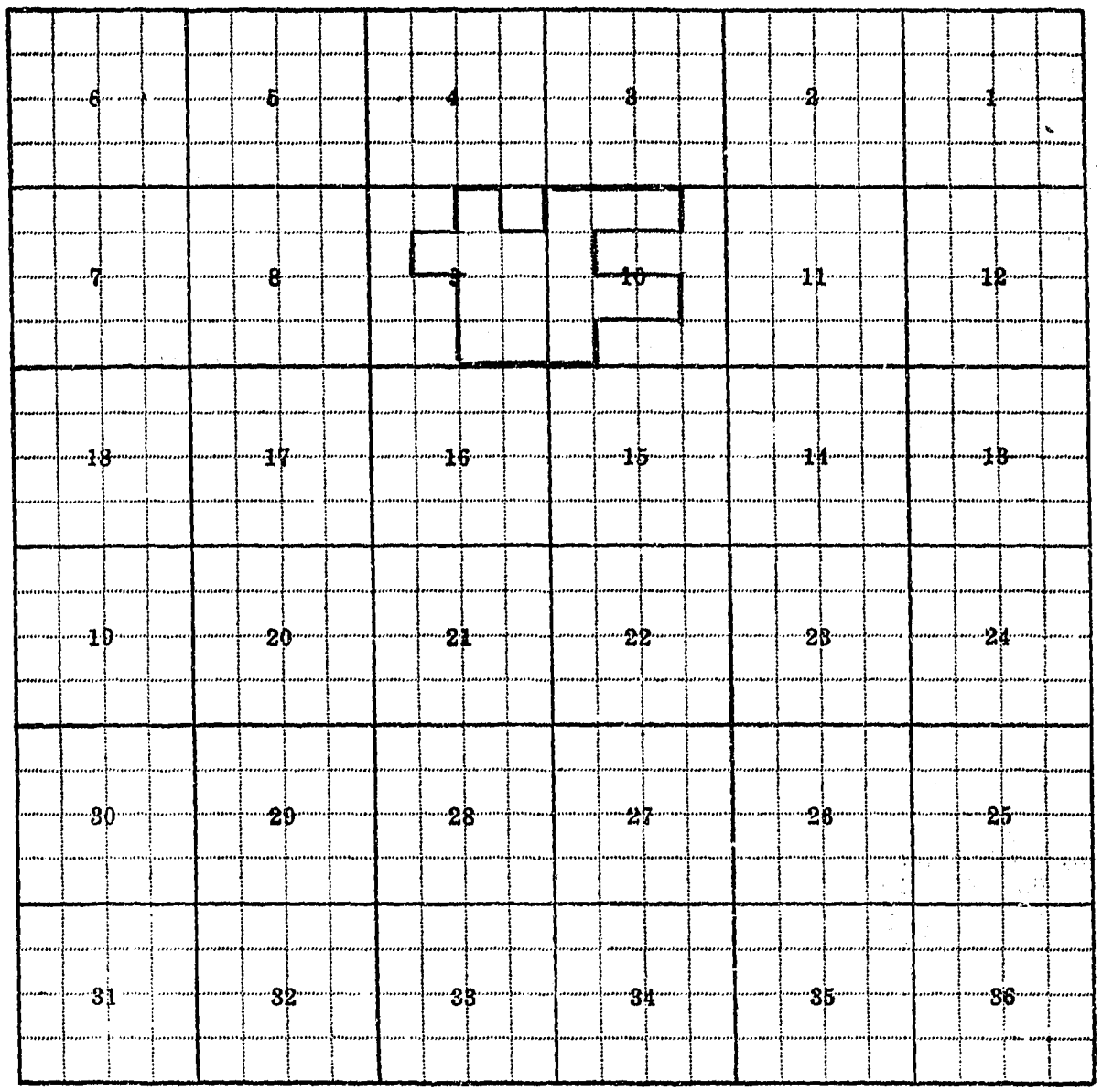

Land Ownership

F-1-A—5M—

County: Pondera

T. 29N R. 6W Plat No. 18

Farm Checked: Date 10-12-62 & 7-12-63

Photo No. 4T-45, 44

By: Vaughn

STATE OF MONTANA
STATE ENGINEERS OFFICE
Water Resources Survey

Legal Land Owner: Harold & Bonnie Osterman Address: Valier

Operator: same Address:

Water is delivered by:— 1. Private System; X Ditch Company; 3. State Project; 4. Federal Project; 5. Irrigation District

App. No. Decree No.	NAME OF APPROPRIATOR TO WHOM DECREED	NAME OF STREAM	Date App. Date Priority	Miner's Inches	In Use	NAME OF DITCH (Water Delivered By)	No.	R/F	Present Irr. Acres	Irrigable Acres
SEE COMPANY					yes	C-5 Canal	2	R	129	0

NOTE: R—Denotes Regular Irrigation. F—Flood Irrigation.

Adequate Supply: Yes X No Explain

Remarks: P.C.C. & R.C. 135 shares
SE¼ SE¼ Section 1 135
NE¼ " 12 12

River Basin

Also in:								
Plat No.	Twp.	Rge.	Plat No.	Twp.	Rge.	Plat No.	Twp.	Rge.
Plat No.	Twp.	Rge.	Plat No.	Twp.	Rge.	Plat No.	Twp.	Rge.

Information From:
Harold Osterman

6	5	4	3	2	1
7	8	9	10	11	12
18	17	16	15	14	13
19	20	21	22	23	24
30	29	28	27	26	25
31	32	33	34	35	36

Land Ownership

F-1-A—5M—

County Pondera

Farm Checked: Date 11-2-62 & 7-11-63

By Bill

STATE OF MONTANA
STATE ENGINEERS OFFICE
Water Resources Survey

T. 29N R. 6W Plat No. 18

Photo No. 4T-71, 72

Legal Land Owner R. H. & E. Parker Address

Operator Albert C. Geiger Jr. Address Valier

Water is delivered by:— 1. Private System; X Ditch Company; 3. State Project; 4. Federal Project; 5. Irrigation District

App. No. Decree No.	NAME OF APPROPRIATOR TO WHOM DECREED	NAME OF STREAM	Date App. Date Priority	Miner's Inches	In Use	NAME OF DITCH (Water Delivered By)	No.	R/F	Present Irr. Acres	Irrigable Acres
SEE	COMPANY				yes	B64 Canal	2	R	194	
						portable pump & spkr.				

NOTE: R—Denotes Regular Irrigation. F—Flood Irrigation.

Adequate Supply: Yes X No Explain

Remarks. P.C.C. & R.C. 273 shares

SE¼ SW¼ Section	10	29N	6W	6
SW¼ SE¼				10
W½ NE¼	15			37
NE¼	28	30N	5W	160
NW¼ NE¼	15	29N	6W	14
E½ NW¼				26
SW¼ SE¼	10			20

River Basin

Also in: Plat No. 8 Twp. 30N Rge. 5W	Plat No. Twp. Rge.	Plat No. Twp. Rge.
Plat No. Twp. Rge.	Plat No. Twp. Rge.	Plat No. Twp. Rge.

Information From:
Albert C. Geiger Jr.

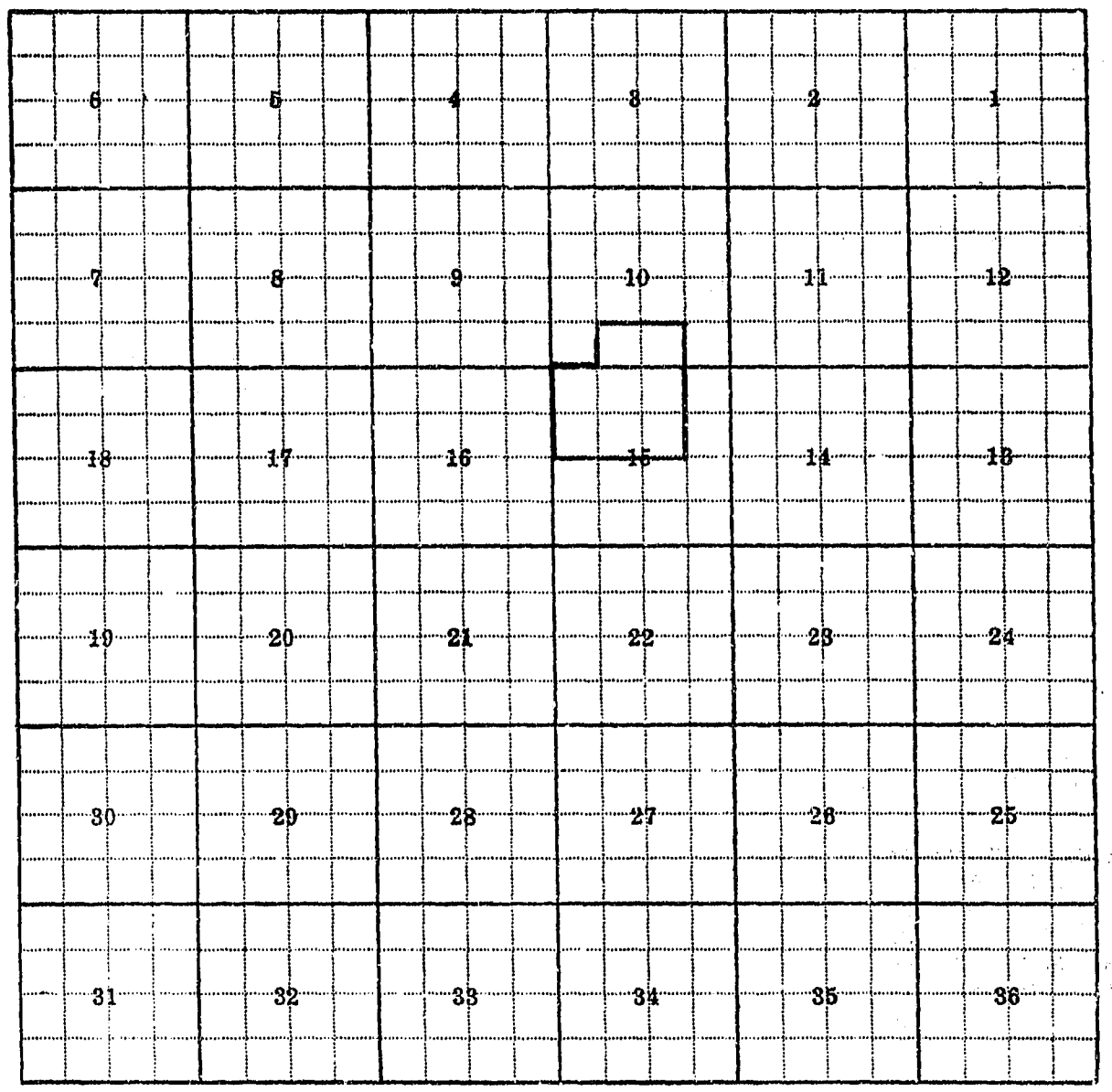

Land Ownership

F-1-A—5M—

County Pondera

Farm Checked: Date 7-31-63

By Bill

STATE OF MONTANA
STATE ENGINEERS OFFICE
Water Resources Survey

T 29N R 6W Plat No. 18

Photo No. 4T-69, 70

Legal Land Owner Earl P. Peterson Address Valier

Operator same Address

Water is delivered by:— 1. Private System; 2. Ditch Company; 3. State Project; 4. Federal Project; 5. Irrigation District

App. No. Decree No.	NAME OF APPROPRIATOR TO WHOM DECREED	NAME OF STREAM	Date App. Date Priority	Miner's Inches	In Use	NAME OF DITCH (Water Delivered By)	No.	R/F	Present Irr. Acres	Irrigable Acres
SEE COMPANY					no	B-4 Canal	2	R	90	

NOTE: R—Denotes Regular Irrigation. F—Flood Irrigation.

Adequate Supply: Yes ..... No ..... Explain .....

Remarks P.C.C. & R.C. 101 shares

SW¼ NW¼	Section 22	29N	6W	20
W½ SW¼				48
N½ NE¼	28			20
SW¼ NE¼				10
NE¼ SW¼				3

River Basin .....

Also in: Plat No. ..... Twp. ..... Rge.	Plat No. ..... Twp. ..... Rge.	Plat No. ..... Twp. ..... Rge. .....
Plat No. ..... Twp. ..... Rge.	Plat No. ..... Twp. ..... Rge.	Plat No. ..... Twp. ..... Rge. .....

Information From: Earl Peterson

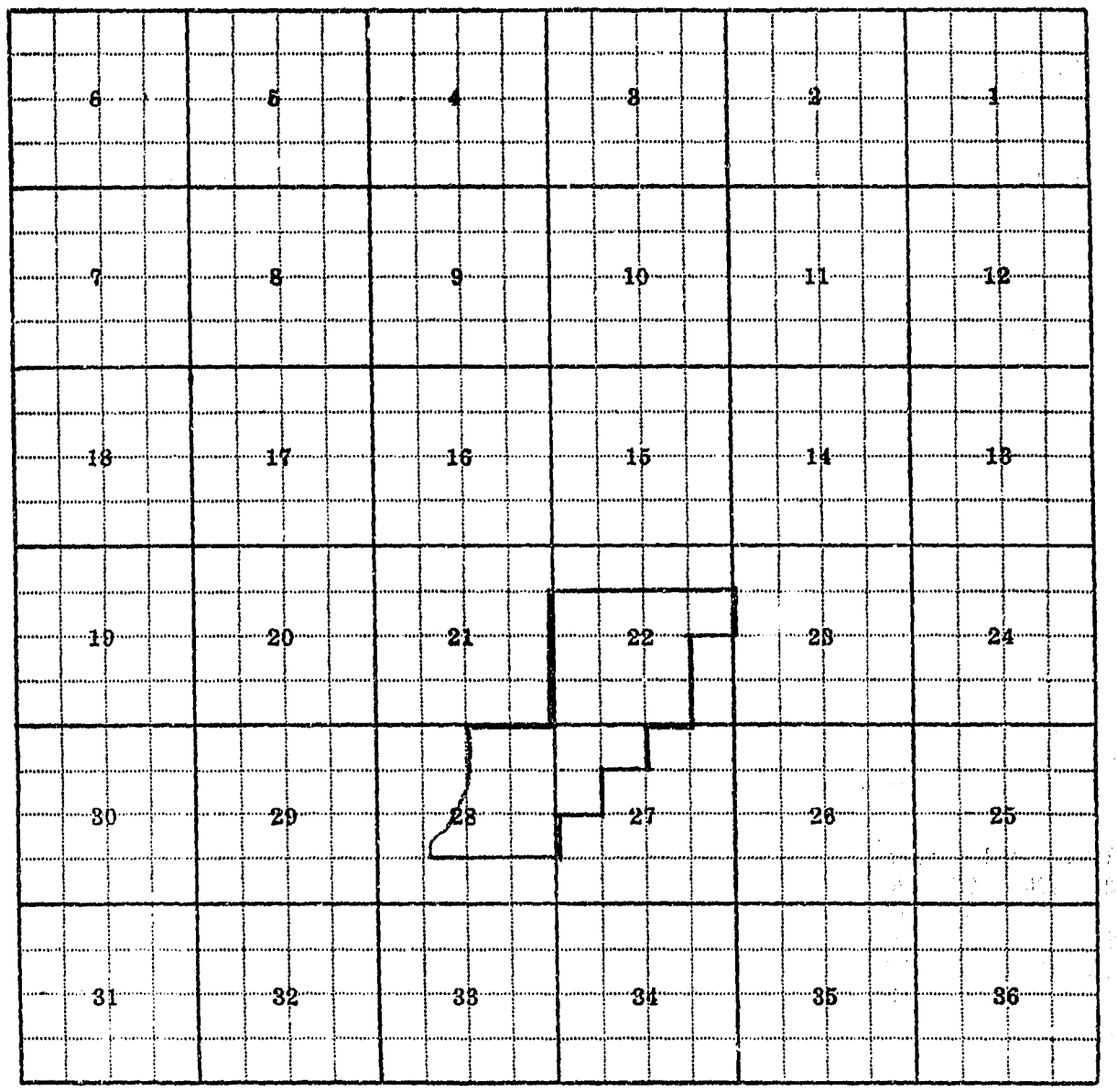

Land Ownership

F-1-A—5M—

County Pondera

Farm Checked: Date 7-31-63

By Bill

STATE OF MONTANA
STATE ENGINEERS OFFICE
Water Resources Survey

T 29N R 6W Plat No. 18

Photo No. 4T-46

Legal Land Owner Leona L. Reinelt & Henry Kunkel Address

Operator Henry Meyer, leasing Address

Water is delivered by:— 1. Private System; X Ditch Company; 3. State Project; 4. Federal Project; 5. Irrigation District

App. No. Decree No.	NAME OF APPROPRIATOR TO WHOM DECREED	NAME OF STREAM	Date App. Date Priority	Miner's Inches	In Use	NAME OF DITCH (Water Delivered By)	No.	R/F	Present Irr. Acres	Irrigable Acres
SEE COMPANY					no	C-1 Canal	2	R	13	

NOTE: R—Denotes Regular Irrigation. F—Flood Irrigation.

Adequate Supply: Yes ..... No ..... Explain

Remarks P.C.C. & R.C. 13 shares
NW¼ SE¼ Section 33

Is using the water in Sec. 14 how but actually belongs in Sec. 13. Water Co. says this is ok.

River Basin

Also in: Plat No. Twp. Rge.	Plat No. Twp. Rge.	Plat No. Twp. Rge.
Plat No. Twp. Rge.	Plat No. Twp. Rge.	Plat No. Twp. Rge.

Information From:
Henry Meyer

6	5	4	3	2	1
7	8	9	10	11	12
18	17	16	15	14	13
19	20	21	22	23	24
30	29	28	27	26	25
31	32	33	34	35	36

Land Ownership

F-1-A—5M—

County Pondera

Farm Checked: Date 8-19-63

By Pete

STATE OF MONTANA
STATE ENGINEERS OFFICE
Water Resources Survey

T 29N R 6W Plat No. 18

Photo No. 4T-103, 104

Legal Land Owner Robert J. Ryan etal Address

Operator Ray Lightner, buying Address

Water is delivered by:— 1. Private System; 2. Ditch Company; 3. State Project; 4. Federal Project; 5. Irrigation District

App. No. Decree No.	NAME OF APPROPRIATOR TO WHOM DECREED	NAME OF STREAM	Date App. Date Priority	Miner's Inches	In Use	NAME OF DITCH (Water Delivered By)	No.	R/F	Present Irr. Acres	Irrigable Acres
A-143	Frances Lauffer	Cartwright Coulee	5-10-07	400	no	Lauffer				
A-144	Thos.B. & Julia Magee	"	6-15-03	400	no	Magee				
A-146	Robert Ryan	"	7-27-46	400	no	"				
A-66	Jacob Lauffer & Henry Ryan	Birch Creek	5-19-97	1500	yes	Ryan Lauffer	1	R	261	0

NOTE: R—Denotes Regular Irrigation. F—Flood Irrigation.

Adequate Supply: Yes..... No..... Explain.....

Remarks Ernest Lauffer 750"
Ray Lightner 750"

River Basin

Also in: Plat No. ..... Twp..... Rge.....	Plat No. ..... Twp..... Rge.....	Plat No. ..... Twp..... Rge.....
Plat No. ..... Twp..... Rge.....	Plat No. ..... Twp..... Rge.....	Plat No. ..... Twp..... Rge.....

Information From:
Ray Lightner

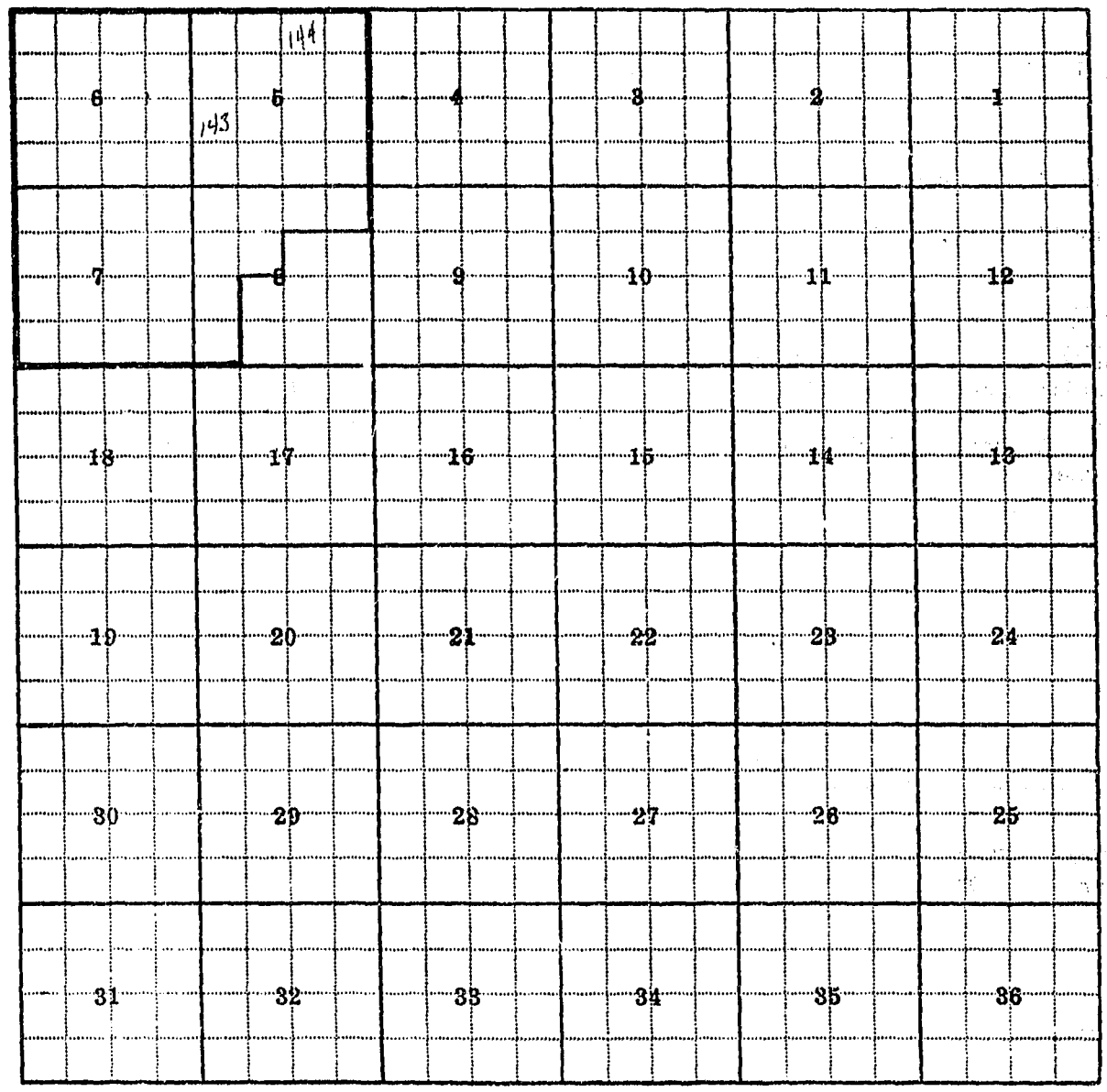

Land Ownership

F-1-A—5M—

County Pondera

Farm Checked: Date 7-17-63

By Pete

STATE OF MONTANA
STATE ENGINEERS OFFICE
Water Resources Survey

T 29N R 6W Plat No. 18

Photo No. 4T-106

Legal Land Owner Leonard Scheel Address Valier

Operator same Address

Water is delivered by:— 1. Private System; X Ditch Company; 3. State Project; 4. Federal Project; 5. Irrigation District

App. No. Decree No.	NAME OF APPROPRIATOR TO WHOM DECREED	NAME OF STREAM	Date App. Date Priority	Miner's Inches	In Use	NAME OF DITCH (Water Delivered By)	No.	R/F	Present Irr. Acres	Irrigable Acres
SEE COMPANY					yes	B Canal	2	R	202	

NOTE: R—Denotes Regular Irrigation. F—Flood Irrigation.

Adequate Supply: Yes ..... No ..... Explain .....

Remarks P.C.C. & R.C. 168 shares

NW¼ NW¼	Section 3	30N	3W	3
NE¼ SE¼	4			42
S½ NE¼	29	29N	6W	54
N½ SE¼				49
SE¼ SE¼				20

..... River Basin .....

Also in: Plat No. 10 Twp. 30N Rge. 3W	Plat No. ..... Twp. ..... Rge.	Plat No. ..... Twp. ..... Rge. .....
Plat No. ..... Twp. ..... Rge.	Plat No. ..... Twp. ..... Rge.	Plat No. ..... Twp. ..... Rge. .....

Information From:
Leondard Scheels

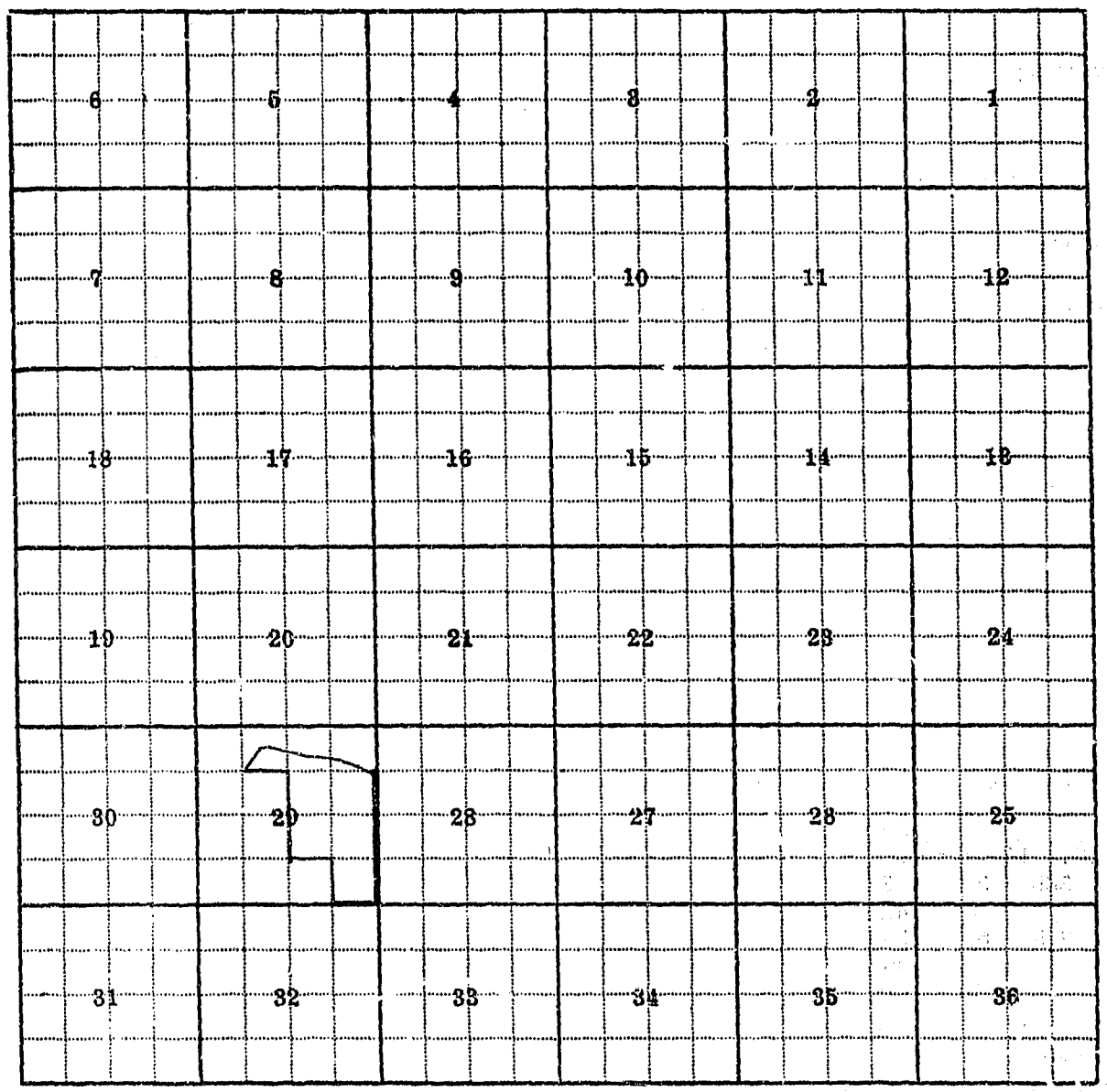

Land Ownership

F-1-A--5M-

County Pondera

Farm Checked: Date 7-17-63

By Pete

STATE OF MONTANA
STATE ENGINEERS OFFICE
Water Resources Survey

T. 29N R. 6W Plat No. 18.

Photo No. 4T-105, 70

Legal Land Owner Walter Scheel Address

Operator Leonard Scheel Address Valier

Water is delivered by:— 1. Private System; 2. Ditch Company; 3. State Project; 4. Federal Project; 5. Irrigation District

App. No. Decree No.	NAME OF APPROPRIATOR TO WHOM DECREED	NAME OF STREAM	Date App. Date Priority	Miner's Inches	In Use	NAME OF DITCH (Water Delivered By)	No.	R/F	Present Irr. Acres	Irrigable Acres
SEE COMPANY					yes	B-2 2	2	R	241	0

NOTE: R—Denotes Regular Irrigation. F—Flood Irrigation.

Adequate Supply: Yes ..... No ..... Explain .....

Remarks P.C.C. & R.C. 170 shares

SW¼ SE¼ Section 17 29N 6W 230

E½ SE¼ 70

NW¼ 21 70

River Basin

Also in: Plat No. ..... Twp. ..... Rge.	Plat No. ..... Twp. ..... Rge.	Plat No. ..... Twp. ..... Rge. .....
Plat No. ..... Twp. ..... Rge.	Plat No. ..... Twp. ..... Rge.	Plat No. ..... Twp. ..... Rge. .....

Information From:

Leondard Scheel

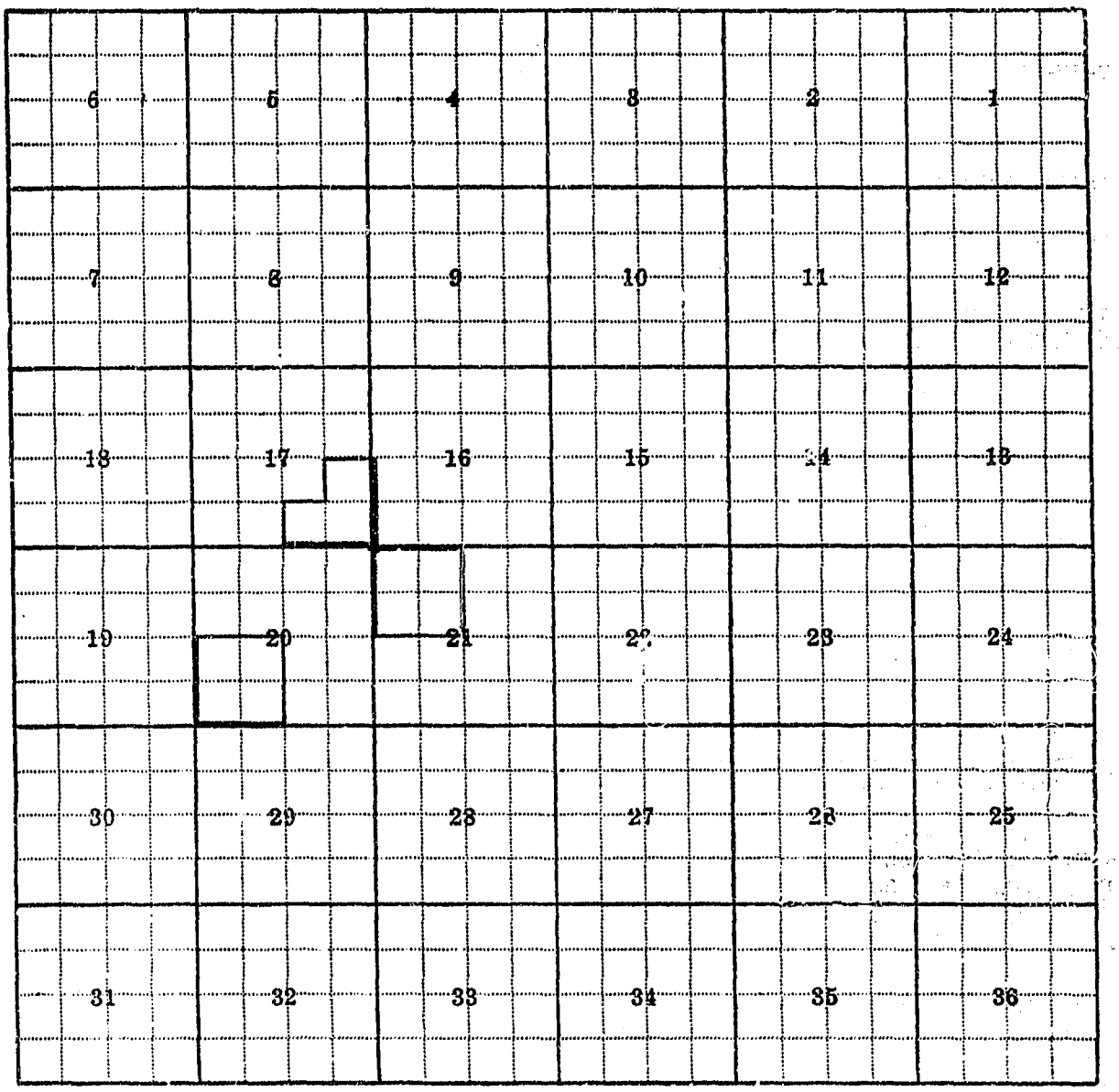

Land Ownership

F-1-A—5M—

County Pondera

Farm Checked: Date 10-17-62 & 7-12-63

By Vaughn

STATE OF MONTANA
STATE ENGINEERS OFFICE
Water Resources Survey

T. 29N R. 6W Plat No. 18

Photo No. 4T-44, 45, 72

Legal Land Owner Clarence & Eleanor Swanson Address Valier

Operator same Address

Water is delivered by:— 1. Private System; 2. Ditch Company; 3. State Project; 4. Federal Project; 5. Irrigation District

App. No. Decree No.	NAME OF APPROPRIATOR TO WHOM DECREED	NAME OF STREAM	Date App. Date Priority	Miner's Inches	In Use	NAME OF DITCH (Water Delivered By)	No.	R/F	Present Irr. Acres	Irrigable Acres
SEE COMPANY					no	C Canal	2	R	129	

NOTE: R—Denotes Regular Irrigation. F—Flood Irrigation.

Adequate Supply: Yes..... No..... Explain.....

Remarks P.C.C. & R.C. 108 shares

SW¼ SW¼ Section 2		10
NE¼ NE¼	10	18
SE¼ NE¼		10
NW¼ NW¼	11	30
SW¼ NW¼		40

River Basin.....

Also in: Plat No. Twp. Rge.	Plat No. Twp. Rge.	Plat No. Twp. Rge.
Plat No. Twp. Rge.	Plat No. Twp. Rge.	Plat No. Twp. Rge.

Information From:
Clarence & Eleanor Swanson

6	5	4	3	2	1
7	8	9	10	11	12
18	17	16	15	14	13
19	20	21	22	23	24
30	29	28	27	26	25
31	32	33	34	35	36

Land Ownership

F-1-A—5M—

County Fondrea

Farm Checked: Date 8-15-63

By Bill

STATE OF MONTANA
STATE ENGINEERS OFFICE
Water Resources Survey

T 29N R 6W Plat No. 18

Photo No. 4T-46

Legal Land Owner William & Gertrude VandenBos Address Valier

Operator same Address

Water is delivered by:— 1. Private System; 2. Ditch Company; 3. State Project; 4. Federal Project; 5. Irrigation District

App. No. Decree No.	NAME OF APPROPRIATOR TO WHOM DECREED	NAME OF STREAM	Date App. Date Priority	Miner's Inches	In Use	NAME OF DITCH (Water Delivered By)	No.	R/F	Present Irr. Acres	Irrigable Acres
SEE COMPANY					yes	C-1 Canal	2	R	16	0

NOTE: R—Denotes Regular Irrigation. F—Flood Irrigation.

Adequate Supply: Yes..... No..... Explain.....

Remarks P.C.C. & R.C. 16
N½ NE¼ SE¼ Sec.13 29N 6W 16

River Basin

Also in: Plat No. Twp. Rge.	Plat No. Twp. Rge.	Plat No. Twp. Rge.
Plat No. Twp. Rge.	Plat No. Twp. Rge.	Plat No. Twp. Rge.

Information From:
William VandenBos

6	5	4	3	2	1
7	8	9	10	11	12
18	17	16	15	14	13
19	20	21	22	23	24
30	29	28	27	26	25
31	32	33	34	35	36

Land Ownership _____

_____

_____

19
29N 5W

F-1-A—5M—

County. Pondera

T. 29N R. 5W Plat No. 19

STATE OF MONTANA
STATE ENGINEERS OFFICE
Water Resources Survey

Farm Checked: Date 10-16-62 & 6-27-63

Photo No. 4T-14

By Vaughn

Legal Land Owner Ona R. Bidwell Address Wellman, Iowa

Operator Jacob Johnson, leasing Address Valier

Water is delivered by:— 1. Private System; X Ditch Company; 3. State Project; 4. Federal Project; 5. Irrigation District

App. No. Decree No.	NAME OF APPROPRIATOR TO WHOM DECREED	NAME OF STREAM	Date App. Date Priority	Miner's Inches	In Use	NAME OF DITCH (Water Delivered By)	No.	R/F	Present Irr. Acres	Irrigable Acres
SEE	COMPANY				yes	C Canal	2	R	104	

NOTE: R—Denotes Regular Irrigation. F—Flood Irrigation.

Adequate Supply: Yes ..... No ..... Explain .....

Remarks P.C.C. & R.C. 264 shares
SW¼ Section 7 104

River Basin

Also in: Plat No. 18 Twp. 29N Rge. 6WQ	Plat No. ..... Twp. ..... Rge.	Plat No. ..... Twp. ..... Rge. .....
Plat No. ..... Twp. ..... Rge.	Plat No. ..... Twp. ..... Rge.	Plat No. ..... Twp. ..... Rge. .....

Information From:
Jacob Johnson

6	5	4	3	2	1
7	8	9	10	11	12
18	17	16	15	14	13
19	20	21	22	23	24
30	29	28	27	26	25
31	32	33	34	35	36

Land Ownership

F-1-A—5M—

County Pondera

Farm Checked: Date 7-3-63 & 6-27-63

By Vaughn

STATE OF MONTANA
STATE ENGINEERS OFFICE
Water Resources Survey

T 29N R 5W Plat No 19

Photo No 4T-13

Legal Land Owner Paul & Olive Bruner Address Valier

Operator same Address

Water is delivered by:— 1. Private System; X Ditch Company; 3. State Project; 4. Federal Project; 5. Irrigation District

App. No. Decree No.	NAME OF APPROPRIATOR TO WHOM DECREED	NAME OF STREAM	Date App. Date Priority	Miner's Inches	In Use	NAME OF DITCH (Water Delivered By)	No.	R/F	Present Irr. Acres	Irrigable Acres
SEE COMPANY					no	C-1 Canal	2	R	1	

NOTE: R—Denotes Regular Irrigation. F—Flood Irrigation.

Adequate Supply: Yes xx No Explain

Remarks P.C.C. & R.C. 244 shares
NW¼ SW¼ Section 18 this land has never been irrigated.

River Basin

Also in: Plat No 18 Twp 29N Rge 6W	Plat No Twp Rge	Plat No Twp Rge
Plat No Twp Rge	Plat No Twp Rge	Plat No Twp Rge

Information From:
Paul Bruner



Land Ownership

F-1-A—JM—

County Pondera

T 29N R 5W Plat No. 19

STATE OF MONTANA
STATE ENGINEERS OFFICE
Water Resources Survey

Farm Checked: Date 7-3-63 & 6-27-63

Photo No. 4T-13, 3T-208

By Vaughn

Legal Land Owner Paul & Kathryn Chatlain Address Valier

Operator same Address

Water is delivered by:— 1. Private System; 2. Ditch Company; 3. State Project; 4. Federal Project; 5. Irrigation District

App. No. Decree No.	NAME OF APPROPRIATOR TO WHOM DECREED	NAME OF STREAM	Date App. Date Priority	Miner's Inches	In Use	NAME OF DITCH (Water Delivered By)	No.	R/F	Present Irr. Acres	Irrigable Acres
SEE	COMPANY				yes	C-1 Canal	2	R	315	

NOTE: R—Denotes Regular Irrigation. F—Flood Irrigation.

Adequate Supply: Yes xx No Explain

Remarks P.C.C. & R.C. 260 shares

W½ SW¼	Sec. 16	29N	5W	40
SE¼ SW¼				23
N½ SE¼	17			47
NW¼ SW¼				22
SW¼ SW¼				13
SE¼ SW¼				35
SE¼ SE¼				40
SW¼ SE¼				40

River Basin

Also in: Plat No. Twp. Rge.	Plat No. Twp. Rge.	Plat No. Twp. Rge.
Plat No. Twp. Rge.	Plat No. Twp. Rge.	Plat No. Twp. Rge.

Information From:

Paul Chatlain

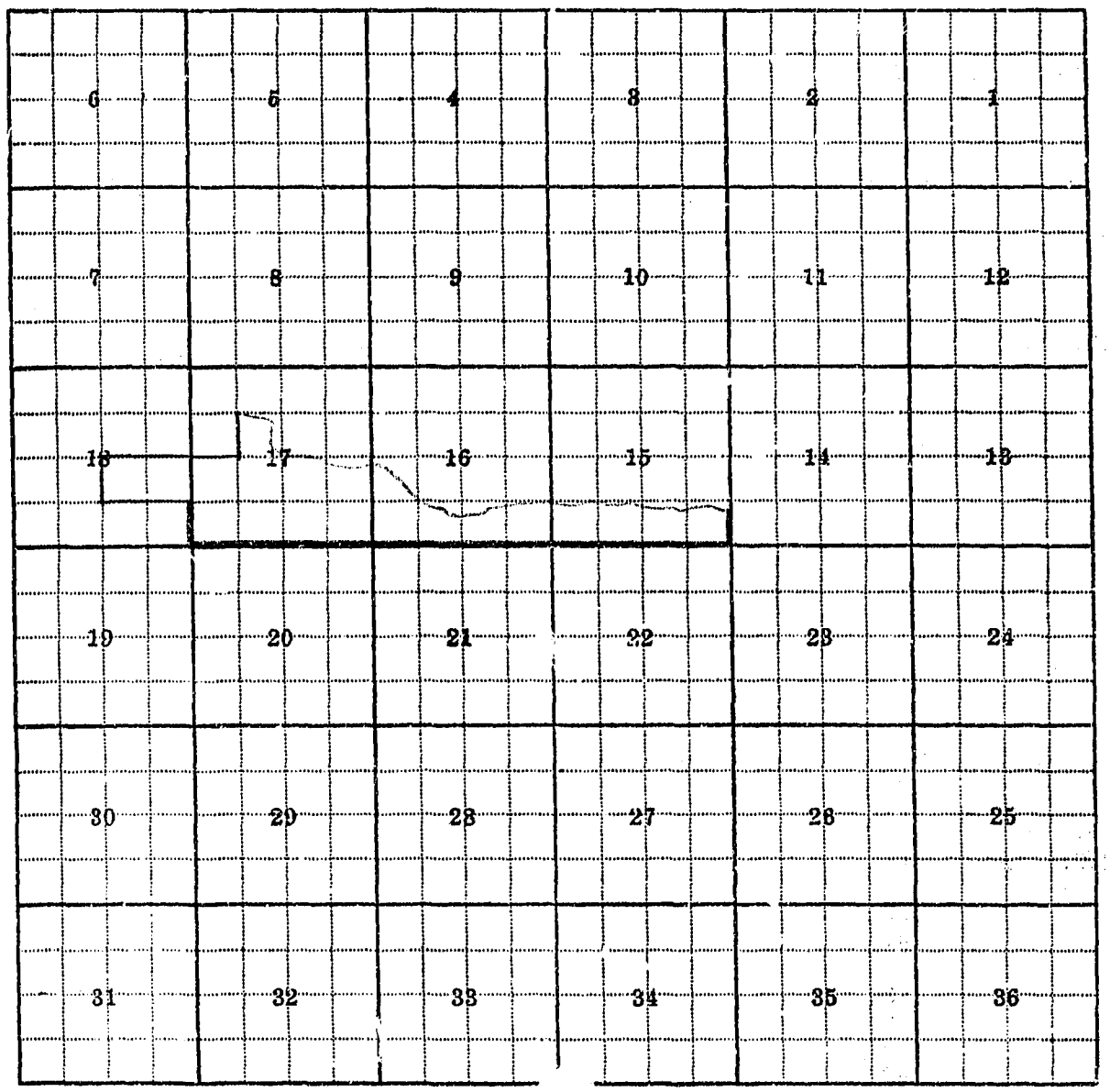

Land Ownership