F-1-A—5M—

County Pondera

Farm Checked: Date Pete

By Pete

STATE OF MONTANA
STATE ENGINEERS OFFICE
Water Resources Survey

T 29N R 8W Plat No. 16

Photo No. 5T-36, 35, 52, 53

Legal Land Owner George H. Campbell Address Kalispell

Operator Chet Thomas Address Pendroy

Water is delivered by:— 1. Private System; 2. Ditch Company; 3. State Project; 4. Federal Project; 5. Irrigation District

App. No. Decree No.	NAME OF APPROPRIATOR TO WHOM DECREED	NAME OF STREAM	Date App. Date Priority	Miner's Inches	In Use	NAME OF DITCH (Water Delivered By)	No.	R/F	Present Irr. Acres	Irrigable Acres
A-67	George W. Magee	Birch Creek	6-5-~~88~~97	500	no	Magee-Nelson	1	R		
A-41	Philip A. Clack	"	10-24-01	200	no					

NOTE: R—Denotes Regular Irrigation. F—Flood Irrigation.

Adequate Supply: Yes..... No..... Explain.....

Remarks A-67 Birch Creek Colony 400"
Gampbell 100"

River Basin.....

Also in: Plat No..... Twp..... Rge..... | Plat No..... Twp..... Rge..... | Plat No..... Twp..... Rge.....
Plat No..... Twp..... Rge..... | Plat No..... Twp..... Rge..... | Plat No..... Twp..... Rge.....

Information From:
Pete Walley & field check

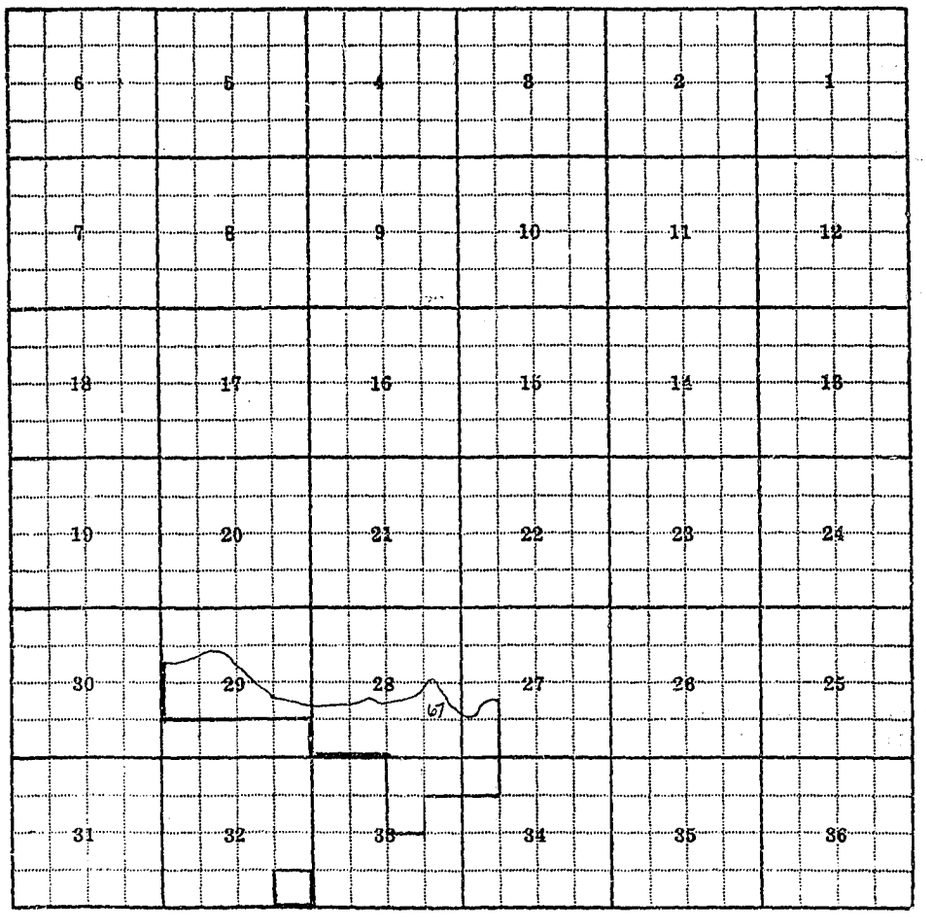

Land Ownership

F-1-A—5M—

County: Pondera

Farm Checked: Date: 7-23-63

By: Pete

STATE OF MONTANA
STATE ENGINEERS OFFICE
Water Resources Survey

T: 29N R: 8W Plat No: 16

Photo No: 5T-38

Legal Land Owner: Elizabeth Tatsey Crandall allot.#29 Address: Thermopolis, Wyo.

Operator: George Tatsey Address:

Water is delivered by:— 1. Private System; 2. Ditch Company; 3. State Project; X Federal Project; 5. Irrigation District

App. No. Decree No.	NAME OF APPROPRIATOR TO WHOM DECREED	NAME OF STREAM	Date App. Date Priority	Miner's Inches	In Use	NAME OF DITCH (Water Delivered By)	No.	R/F	Present Irr. Acres	Irrigable Acres
PROJECT	RIGHTS	Birch Creek			no	Birch Creek Main	4	=	35.5	

NOTE: R—Denotes Regular Irrigation. F—Flood Irrigation.

Adequate Supply: Yes..... No..... Explain.....

Remarks: Birch Creek Unit 35.5 shares in trust
Vested rights Allot.#29

River Basin.....

Also in: Plat No..... Twp..... Rge.....	Plat No..... Twp..... Rge.....	Plat No..... Twp..... Rge.....
Plat No..... Twp..... Rge.....	Plat No..... Twp..... Rge.....	Plat No..... Twp..... Rge.....

Information From: George Tatsey

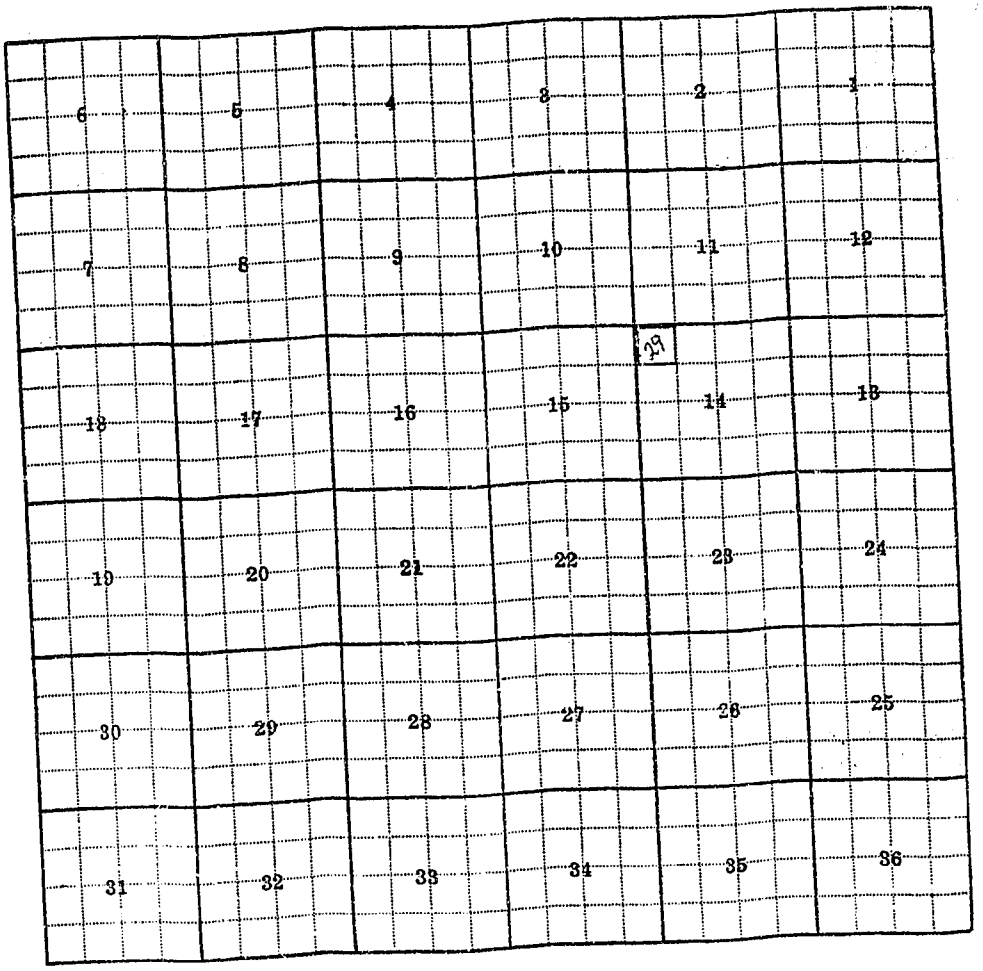

Land Ownership.....

F-1-A—5M—

County: Pondera

Farm Checked: Date: 7-18-63

By: Pete

STATE OF MONTANA
STATE ENGINEERS OFFICE
Water Resources Survey

T. 29N R. 98W Plat No. 16

Photo No. 5T-37

Legal Land Owner: Aloysius Evans Allot.#12 Address: Heart Butte

Operator: Address:

Water is delivered by:— 1. Private System; 2. Ditch Company; 3. State Project; X Federal Project; 5. Irrigation District

App. No. Decree No.	NAME OF APPROPRIATOR TO WHOM DECREED	NAME OF STREAM	Date App. Date Priority	Miner's Inches	In Use	NAME OF DITCH (Water Delivered By)	No.	R/F	Present Irr. Acres	Irrigable Acres
PROJECT	RIGHTS	Birch Creek			no =	Birch Creek Main	4		0	7.2

NOTE: R—Denotes Regular Irrigation. F—Flood Irrigation.

Adequate Supply: Yes..... No..... Explain.....

Remarks: Birch Creek Unit 7.2 in trust

River Basin

Also in: Plat No. Twp. Rge.	Plat No. Twp. Rge.	Plat No. Twp. Rge.
Plat No. Twp. Rge.	Plat No. Twp. Rge.	Plat No. Twp. Rge.

Information From: Thomas Hall

6	5	4	3	2	1
7	8	9	10	11	12
18	17	16	15	14	13
19	20	21	22	23	24
30	29	28	27	26	25
31	32	33	34	35	36

12

Land Ownership

F-1-A--5M--

County: Pondera

Farm Checked: Date: 7-18-63

By: Pete

Legal Land Owner: Frank Evans Allot.#10

Operator:

STATE OF MONTANA
STATE ENGINEERS OFFICE
Water Resources Survey

T. 29N R. 8W Plat No. 16

Photo No. 5T-37

Address: Browning

Address:

Water is delivered by:— 1. Private System; 2. Ditch Company; 3. State Project; 4. Federal Project; 5. Irrigation District

App. No. Decree No.	NAME OF APPROPRIATOR TO WHOM DECREED	NAME OF STREAM	Date App. Date Priority	Miner's Inches	In Use	NAME OF DITCH (Water Delivered By)	No.	R/F	Present Irr. Acres	Irrigable Acres
PROJECT RIGHTS		Birch Creek			no	Birch Creek Main	4		0	35

NOTE: R—Denotes Regular Irrigation. F—Flood Irrigation.

Adequate Supply: Yes..... No..... Explain .....

Remarks: Birch Creek Unit 35 in trust

.....River Basin.....

Also in: Plat No..... Twp..... Rge..... | Plat No..... Twp..... Rge..... | Plat No..... Twp..... Rge.....
Plat No..... Twp..... Rge..... | Plat No..... Twp..... Rge..... | Plat No..... Twp..... Rge.....

Information From:

Thomas Hall

rict.

rigable Acres
35



Land Ownership.....

F-1-A—5M—

County Pondera

Farm Checked: Date 7-18-63

By Pete

STATE OF MONTANA
STATE ENGINEERS OFFICE
Water Resources Survey

T. 29N R. 8W Plat No. 16

Photo No. 5T-37

Legal Land Owner William Evans, heirs Allot.#11 Address

Operator Address

Water is delivered by:— 1. Private System; 2. Ditch Company; 3. State Project; 4. Federal Project; 5. Irrigation District

App. No. Decree No.	NAME OF APPROPRIATOR TO WHOM DECREED	NAME OF STREAM	Date App. Date Priority	Miner's Inches	In Use	NAME OF DITCH (Water Delivered By)	No.	R/F	Present Irr. Acres	Irrigable Acres
PROJECT	RIGHTS	Birch Creek			no	Birch Creek Main	4		0	14.1

NOTE: R—Denotes Regular Irrigation. F—Flood Irrigation.

Adequate Supply: Yes..... No..... Explain

Remarks Birch Creek Unit 14.1 in trust

River Basin

Also in: Plat No. Twp. Rge.	Plat No. Twp. Rge.	Plat No. Twp. Rge.
Plat No. Twp. Rge.	Plat No. Twp. Rge.	Plat No. Twp. Rge.

Information From:

Thomas Hall

16

strict

Irrigable Acres
14.1



Land Ownership

F-1-A—5M—

County: Pondera

Farm Checked: Date: 7-23-63

By: Pete

STATE OF MONTANA
STATE ENGINEERS OFFICE
Water Resources Survey

T. 29N R. 8W Plat No. 16

Photo No. 5T-40

Legal Land Owner: Joe Fallon Allot.#72 Address: Choteau

Operator: Bill Baker Address: Choteau

Water is delivered by:— 1. Private System; 2. Ditch Company; 3. State Project; 4. Federal Project; 5. Irrigation District

App. No. Decree No.	NAME OF APPROPRIATOR TO WHOM DECREED	NAME OF STREAM	Date App. Date Priority	Miner's Inches	In Use	NAME OF DITCH (Water Delivered By)	No.	R/F	Present Irr. Acres	Irrigable Acres
PROJECT	RIGHTS	Birch Creek			no	Birch Creek Main	4		5	
						"			4.3	
						"			2	

NOTE: R—Denotes Regular Irrigation. F—Flood Irrigation.

Adequate Supply: Yes..... No..... Explain.....

Remarks: Birch Creek Unit 5, 4.3, & 2 in trust (Non-Indian)

.....River Basin.....

Also in: Plat No. Twp. Rge.	Plat No. Twp. Rge.	Plat No. Twp. Rge.
Plat No. Twp. Rge.	Plat No. Twp. Rge.	Plat No. Twp. Rge.

Information From:

Joe Fallon

16

No.

District

s	Irrigable Acres

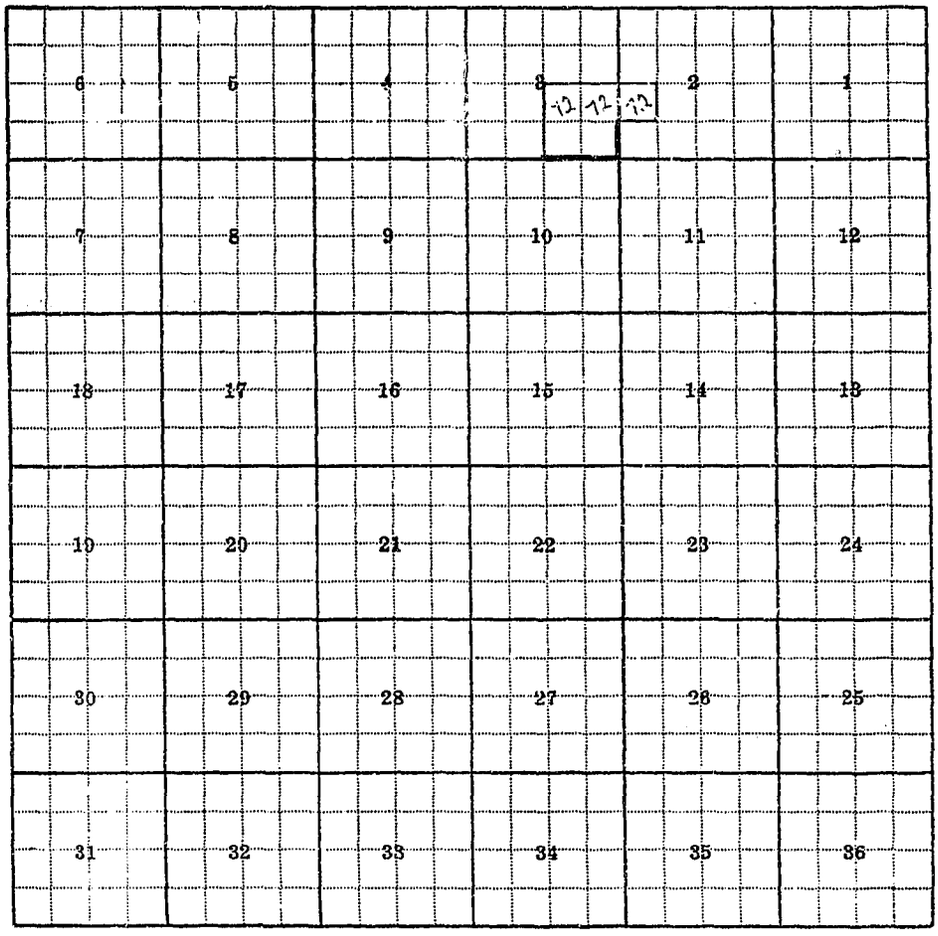

Land Ownership

F-1-A-5M-

County: Pondera

Farm Checked: Date: 7-22-63

By: Pete

STATE OF MONTANA
STATE ENGINEERS OFFICE
Water Resources Survey

T. 29N R. 8W Plat No. 16

Photo No. 5T-39

Legal Land Owner: George Hall Allot.#2949 Address: Browning

Operator: Address:

Water is delivered by:— 1. Private System; 2. Ditch Company; 3. State Project; X Federal Project; 5. Irrigation District

App. No. Decree No.	NAME OF APPROPRIATOR TO WHOM DECREED	NAME OF STREAM	Date App. Date Priority	Miner's Inches	In Use	NAME OF DITCH (Water Delivered By)	No.	R/F	Present Irr. Acres	Irrigable Acres
PROJECT	RIGHTS	Birch Creek			no	Birch Creek Main	4		0	14.3

NOTE: R—Denotes Regular Irrigation. F—Flood Irrigation.

Adequate Supply: Yes..... No..... Explain.....

Remarks: Birch Creek Unit 14.8 in trust

River Basin

Also in: Plat No. Twp. Rge.	Plat No. Twp. Rge.	Plat No. Twp. Rge.
Plat No. Twp. Rge.	Plat No. Twp. Rge.	Plat No. Twp. Rge.

Information From:
R. Oberlock

6	5	4	3	2	1
7	8	9	10	11	12
18	17	16	15	14	13
19	20	21	22	23	24
30	29	28	27	26	25
31	32	33	34	35	36

1949

Land Ownership.....

F-1-A—5M—

County Pondera

Farm Checked: Date 7=18-63

By Pete

STATE OF MONTANA
STATE ENGINEERS OFFICE
Water Resources Survey

T. 29N R. 8W Plat No. 16

Photo No. 5T-38

Legal Land Owner Thomas Hall Allot.#9 Address Dupuyer

Operator same Address

Water is delivered by:— 1. Private System; 2. Ditch Company; 3. State Project; ✗ Federal Project; 5. Irrigation District

App. No. Decree No.	NAME OF APPROPRIATOR TO WHOM DECREED	NAME OF STREAM	Date App. Date Priority	Miner's Inches	In Use	NAME OF DITCH (Water Delivered By)	No.	R/F	Present Irr. Acres	Irrigable Acres
PROJECT	RIGHTS	Birch Creek			yes	Birch Creek Main	4		30.4	

NOTE: R—Denotes Regular Irrigation. F—Flood Irrigation.

Adequate Supply: Yes..... No..... Explain.....

Remarks Birch Creek Unit 30.4 shares in trust

River Basin

Also in: Plat No. Twp. Rge.	Plat No. Twp. Rge.	Plat No. Twp. Rge.
Plat No. Twp. Rge.	Plat No. Twp. Rge.	Plat No. Twp. Rge.

Information From:
Thomas Hall

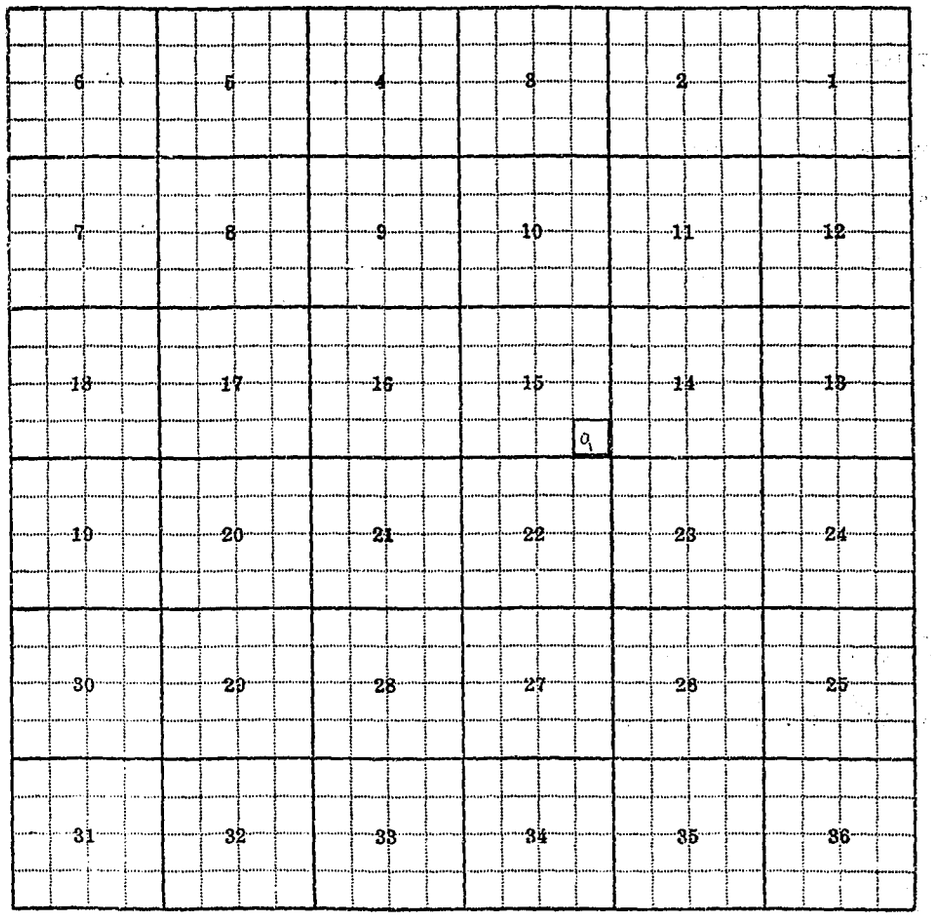

Land Ownership.....

F-1-A—5M—

County Pondera

Farm Checked: Date 7-22-63

By Pete

STATE OF MONTANA
STATE ENGINEERS OFFICE
Water Resources Survey

T 29N R 8W Plat No. 16

Photo No. 5T-39

Legal Land Owner Mrs. Ruby Zeigler Howe Allot.#3484 Address

Operator Henry Brocader Address Conrad

Water is delivered by:— 1. Private System; 2. Ditch Company; 3. State Project; ✗ Federal Project; 5. Irrigation District

App. No. Decree No.	NAME OF APPROPRIATOR TO WHOM DECREED	NAME OF STREAM	Date App. Date Priority	Miner's Inches	In Use	NAME OF DITCH (Water Delivered By)	No.	R/F	Present Irr. Acres	Irrigable Acres
PROJECT RIGHTS					yes	BIRCH CREEK MAIN	4		6.6	0
						"	V		11.30	

NOTE: R—Denotes Regular Irrigation. F—Flood Irrigation.

Adequate Supply: Yes..... No..... Explain.....

Remarks Birch Creek Unit 6.6 shares in trust
Vested rights, Allot.#22

River Basin

Also in: Plat No..... Twp..... Rge.....	Plat No..... Twp..... Rge.....	Plat No..... Twp..... Rge.....
Plat No..... Twp..... Rge.....	Plat No..... Twp..... Rge.....	Plat No..... Twp..... Rge.....

Information From:
Ralph Oberlock

6	5	4	3	2	1
7	8	9	10	11	12
18	17	16	15	14	13
19	20	21	22	23	24
30	29	28	27	26	25
31	32	33	34	35	36

Land Ownership.....

F-1-A—5M—

County: Pondera

Farm Checked: Date: 7-23-63

By: Pete

STATE OF MONTANA
STATE ENGINEERS OFFICE
Water Resources Survey

T. 29N R. 8W Plat No. 16

Photo No. 5T-38

Legal Land Owner: Florence Ingram Allot.#2 Address: Box 2134, Cut Bank

Operator: Jas. Ingram Address:

Water is delivered by:— 1. Private System; 2. Ditch Company; 3. State Project; X Federal Project; 5. Irrigation District

App. No. Decree No.	NAME OF APPROPRIATOR TO WHOM DECREED	NAME OF STREAM	Date App. Date Priority	Miner's Inches	In Use	NAME OF DITCH (Water Delivered By)	No.	R/F	Present Irr. Acres	Irrigable Acres
PROJECT	RIGHTS	Birch Creek			no	Birch Creek Main	4		40.4	

NOTE: R—Denotes Regular Irrigation. F—Flood Irrigation.

Adequate Supply: Yes..... No..... Explain.....

Remarks: Birch Creek Unit 40 shares
" Vested Rights Allot.#2

River Basin

Also in: Plat No. Twp. Rge.	Plat No. Twp. Rge.	Plat No. Twp. Rge.
Plat No. Twp. Rge.	Plat No. Twp. Rge.	Plat No. Twp. Rge.

Information From:
Geo. Tatsey & D.R.

6	5	4	3	2	1
7	8	9	10	11	12
18	17	16	15	14	13
				2	
19	20	21	22	23	24
30	29	28	27	26	25
31	32	33	34	35	36

Land Ownership.....

F-1-A—5M—

County: Pondera

Farm Checked: Date: 7-23-63

By: Pete

STATE OF MONTANA
STATE ENGINEERS OFFICE
Water Resources Survey

T. 29N R. 8W Plat No. 16

Photo No. 5T-38

Legal Land Owner: Harriet Ingram Allot.#3 Address:

Operator: Ida Ingram Makin Address: Cut Bank

Water is delivered by:— 1. Private System; 2. Ditch Company; 3. State Project; ✗ Federal Project; 5. Irrigation District

App. No. Decree No.	NAME OF APPROPRIATOR TO WHOM DECREED	NAME OF STREAM	Date App. Date Priority	Miner's Inches	In Use	NAME OF DITCH (Water Delivered By)	No.	R/F	Present Irr. Acres	Irrigable Acres
PROJECT	RIGHTS	Birch Creek			no	Birch Creek Main	4		36.8	

NOTE: R—Denotes Regular Irrigation. F—Flood Irrigation.

Adequate Supply: Yes..... No..... Explain.....

Remarks: Birch Creek Unit 36.8 shares
" " " Vested Rights #3

River Basin

Also in: Plat No. Twp. Rge.	Plat No. Twp. Rge.	Plat No. Twp. Rge.
Plat No. Twp. Rge.	Plat No. Twp. Rge.	Plat No. Twp. Rge.

Information From:
Geo. Tatsey & D.R.

6	5	4	3	2	1
7	8	9	10	11	12
18	17	16	15	14	13
				3	
19	20	21	22	23	24
30	29	28	27	26	25
31	32	33	34	35	36

Land Ownership

F-1-A—5M—

County Pondera

Farm Checked: Date 7-23-63

By Pete

STATE OF MONTANA
STATE ENGINEERS OFFICE
Water Resources Survey

T 29N R 8W Plat No. 16

Photo No. 5T-37

Legal Land Owner James T. Ingram Allot.#4 Address Browning

Operator same Address

Water is delivered by:— 1. Private System; 2. Ditch Company; 3. State Project; X Federal Project; 5. Irrigation District

App. No. Decree No.	NAME OF APPROPRIATOR TO WHOM DECREED	NAME OF STREAM	Date App. Date Priority	Miner's Inches	In Use	NAME OF DITCH (Water Delivered By)	No.	R/F	Present Irr. Acres	Irrigable Acres
PROJECT	RIGHTS	Birch Creek			no	Birch Creek Main	4		24.8	

NOTE: R—Denotes Regular Irrigation. F—Flood Irrigation.

Adequate Supply: Yes ..... No ..... Explain .....

Remarks Birch Creek Unit 24.8 shares
" " " Vested Rights #4

River Basin

Also in: Plat No. ..... Twp. ..... Rge.	Plat No. ..... Twp. ..... Rge.	Plat No. ..... Twp. ..... Rge. .....
Plat No. ..... Twp. ..... Rge.	Plat No. ..... Twp. ..... Rge.	Plat No. ..... Twp. ..... Rge. .....

Information From:
Geo. Tatsey & D.R.

No. 16

District

t es	Irrigable Acres
8	

6	5	4	3	2	1
7	8	9	10	11	12
18	17	16	15	14	13
19	20	21	22	23	24
30	29	28	27	26	25
31	32	33	34	35	36

4

Land Ownership

F-1-A-5M—

County: Pondera

Farm Checked: Date: 8-5,6,7,-63

By: Dave & Ken

STATE OF MONTANA
STATE ENGINEERS OFFICE
Water Resources Survey

T. 29N R. 8 W Plat No. 16

Photo No. 5T-12, 38, 11

Legal Land Owner: Mary B. Kingsbary & Clark S. Whitcomb Address: Valier

Operator: same Address:

Water is delivered by:— 1. Private System; 2. Ditch Company; 3. State Project; 4. Federal Project; 5. Irrigation District

App. No. Decree No.	NAME OF APPROPRIATOR TO WHOM DECREED	NAME OF STREAM	Date App. Date Priority	Miner's Inches	In Use	NAME OF DITCH (Water Delivered By)	No.	R/F	Present Irr. Acres	Irrigable Acres
A-46	F.D. Cooper	Birch Creek	6-30-97	500	no					
A-56	A.Gardiner&C.Stewart	Birch Creek	8-31-97	2500	320	no Hall&Stwart				

NOTE: R—Denotes Regular Irrigation. F—Flood Irrigation.

Adequate Supply: Yes..... No..... Explain.....

Remarks.....

River Basin.....

Also in:								
Plat No. 17	Twp. 29N	Rge. 7W	Plat No.	Twp.	Rge.	Plat No.	Twp.	Rge.
Plat No. 6	Twp. 30N	Rge. 7W	Plat No.	Twp.	Rge.	Plat No.	Twp.	Rge.

Information From:
Bernice Kingsbury

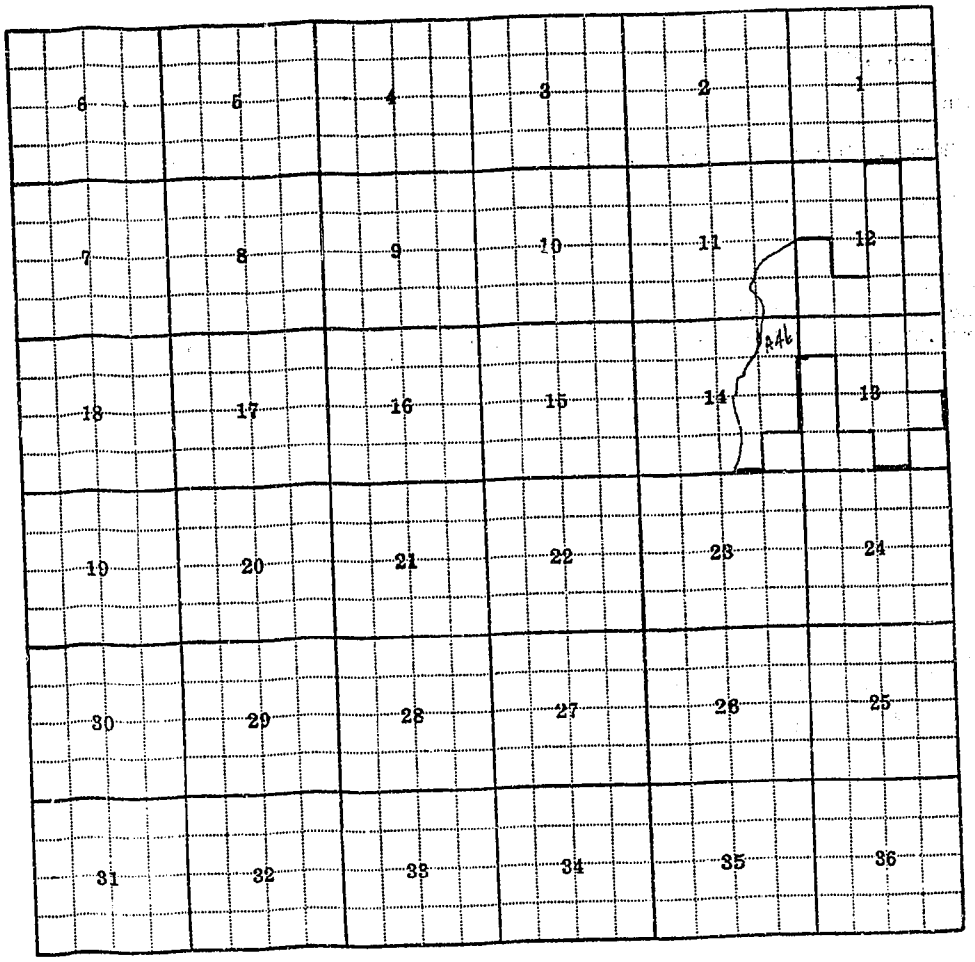

Land Ownership.....

F-1-A—5M—

County Pondera

Farm Checked: Date 7-23-63

By Pete

STATE OF MONTANA
STATE ENGINEERS OFFICE
Water Resources Survey

T. 29N R. 8W Plat No. 16

Photo No. 5I-37

Legal Land Owner Mrs. Ida Ingram Makin Allot.#1 Address Cut Bank

Operator Jas. Ingram Address

Water is delivered by:— 1. Private System; 2. Ditch Company; 3. State Project; X Federal Project; 5. Irrigation District

App. No. Decree No.	NAME OF APPROPRIATOR TO WHOM DECREED	NAME OF STREAM	Date App. Date Priority	Miner's Inches	In Use	NAME OF DITCH (Water Delivered By)	No.	R/F	Present Irr. Acres	Irrigable Acres
PROJECT	RIGHTS	Birch Creek			no	Birch Creek Main	4		36.5	

NOTE: R—Denotes Regular Irrigation. F—Flood Irrigation.

Adequate Supply: Yes..... No..... Explain.....

Remarks Birch Creek Unit 36.5 shares
" " " Vested Rights #1

River Basin.....

Also in: Plat No..... Twp..... Rge.....	Plat No..... Twp..... Rge.....	Plat No..... Twp..... Rge.....
Plat No..... Twp..... Rge.....	Plat No..... Twp..... Rge.....	Plat No..... Twp..... Rge.....

Information From:
Geo. Tatsey & D.R.

6	5	4	3	2	1
7	8	9	10	11	12
18	17	16	15	14	13
19	20	21	22	23	24
30	29	28	27	26	25
31	32	33	34	35	36

Land Ownership

F-1-A—5M—

County Pondera

Farm Checked: Date 7-23-63

By Pete

STATE OF MONTANA
STATE ENGINEERS OFFICE
Water Resources Survey

T. 29N R. 8W Plat No. 16

Photo No. 5T-13, 12, 36

Legal Land Owner Sadie McDonald Address Choteau

Operator Bill Baker Address "

Water is delivered by:— 1. Private System; 2. Ditch Company; 3. State Project; 4. Federal Project; 5. Irrigation District

App. No. Decree No.	NAME OF APPROPRIATOR TO WHOM DECREED	NAME OF STREAM	Date App. Date Priority	Miner's Inches	In Use	NAME OF DITCH (Water Delivered By)	No.	R/F	Present Irr. Acres	Irrigable Acres
A-259	Janet M. Fallon	Hay Coulee Creek	1-24-11	40	no					
*A-56	Cal Stewart and Alfred Gardner	Birch Creek	8-31-97	2500	513.3	Stewart-Hall	1	R	228	

NOTE: R—Denotes Regular Irrigation. F—Flood Irrigation.

Adequate Supply: Yes ..... No ..... Explain .....

Remarks

Bk 12 pg. 184 Agreement (Pondera)
Stewart 180/380
Kingsbury 100/380
Hall 100/380

*Sadie McDonald 513.3" (12 5/6 sec. ft.)
Birch Cr. Co. 1666.6" (41 3/4 sec. ft.)
Kingsbury Ranch 320 " (8 sec.ft.)

River Basin

Also in:								
Plat No.	Twp.	Rge.	Plat No.	Twp.	Rge.	Plat No.	Twp.	Rge.
Plat No.	Twp.	Rge.	Plat No.	Twp.	Rge.	Plat No.	Twp.	Rge.

Information From:
Bill Baker & Joe Fallon

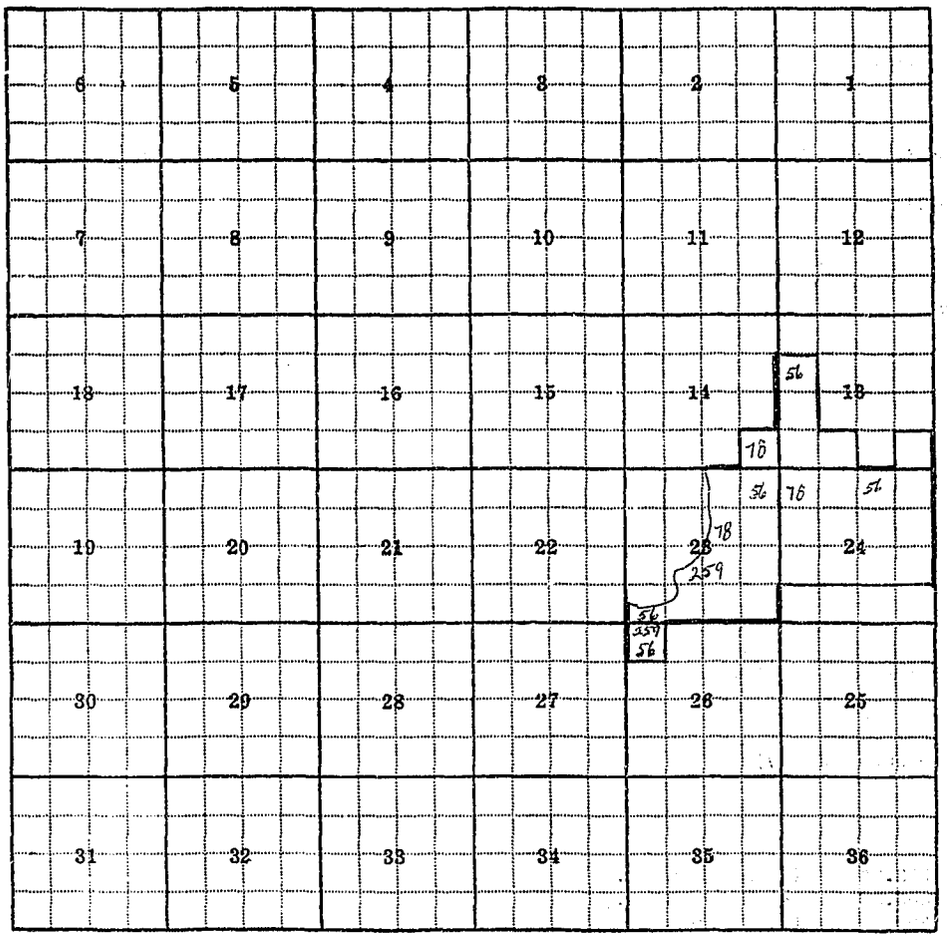

Land Ownership

F-1-A—5M—

County: Pondera

Farm Checked: Date: 7-18-63

By: Pete

STATE OF MONTANA
STATE ENGINEERS OFFICE
Water Resources Survey

T. 29N R. 8W Plat No. 16

Photo No. 5T-37

Legal Land Owner: Clara Evans Mountain Chief Allot. #12½ Address: Browning

Operator: Address:

Water is delivered by:— 1. Private System; 2. Ditch Company; 3. State Project; X Federal Project; 5. Irrigation District

App. No. Decree No.	NAME OF APPROPRIATOR TO WHOM DECREED	NAME OF STREAM	Date App. Date Priority	Miner's Inches	In Use	NAME OF DITCH (Water Delivered By)	No.	R/F	Present Irr. Acres	Irrigable Acres
PROJECT	RIGHTS	Birch Creek			no	Birch Creek Main	4		0	6

NOTE: R—Denotes Regular Irrigation. F—Flood Irrigation.

Adequate Supply: Yes ..... No ..... Explain .....

Remarks: Birch Creek Unit 6 shares in trust

River Basin

Also in: Plat No. ..... Twp. ..... Rge.	Plat No. ..... Twp. ..... Rge.	Plat No. ..... Twp. ..... Rge. .....
Plat No. ..... Twp. ..... Rge.	Plat No. ..... Twp. ..... Rge.	Plat No. ..... Twp. ..... Rge. .....

Information From: Thomas Hall

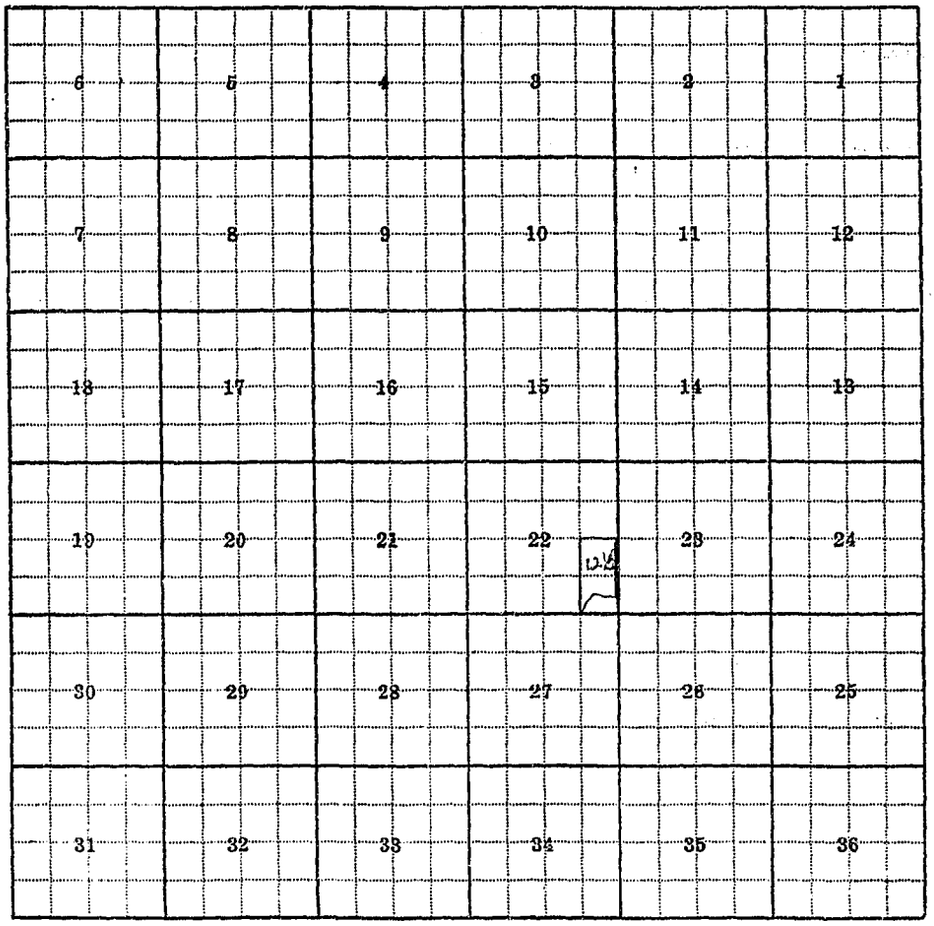

Land Ownership

F-1-A—5M—

County Pondera

Farm Checked: Date 7-23-63

By Pete

STATE OF MONTANA
STATE ENGINEERS OFFICE
Water Resources Survey

T 29N R 8W Plat No. 16

Photo No. 5T-38

Legal Land Owner Anna Tatsey Allot.#24 Address

Operator George Tatsey Address Box 38, Dupuyer

Water is delivered by:— 1. Private System; 2. Ditch Company; 3. State Project; 4. Federal Project; 5. Irrigation District

App. No. Decree No.	NAME OF APPROPRIATOR TO WHOM DECREED	NAME OF STREAM	Date App. Date Priority	Miner's Inches	In Use	NAME OF DITCH (Water Delivered By)	No.	R/F	Present Irr. Acres	Irrigable Acres
PROJECT	RIGHTS	Birch Creek			yes	Birch Creek Main	4		40	

NOTE: R—Denotes Regular Irrigation. F—Flood Irrigation.

Adequate Supply: Yes..... No..... Explain.....

Remarks Birch Creek Unit 40 shares in trust
" " " Vested Rights Allot.#24

River Basin

Also in: Plat No. Twp. Rge.	Plat No. Twp. Rge.	Plat No. Twp. Rge.
Plat No. Twp. Rge.	Plat No. Twp. Rge.	Plat No. Twp. Rge.

Information From:
Geo. Tatsey

16

District

Irrigable Acres

6	5	4	3	2	1
7	8	9	10	11	12
18	17	16	15	~~14~~ 34	13
19	20	21	22	23	24
30	29	28	27	26	25
31	32	33	34	35	36

Land Ownership

F-1-A—5M—

County: Pondera

Farm Checked: Date: 7-22-63

By: Pete

STATE OF MONTANA
STATE ENGINEERS OFFICE
Water Resources Survey

T. 29N R. 8W Plat No. 16

Photo No. 5T-39

Legal Land Owner: David Tatsey Allot.#30 Address:

Operator: Henry Broesder Address: Conrad

Water is delivered by:— 1. Private System; 2. Ditch Company; 3. State Project; X Federal Project; 5. Irrigation District

App. No. Decree No.	NAME OF APPROPRIATOR TO WHOM DECREED	NAME OF STREAM	Date App. Date Priority	Miner's Inches	In Use	NAME OF DITCH (Water Delivered By)	No.	R/F	Present Irr. Acres	Irrigable Acres
PROJECT	RIGHTS	Birch Creek			yes	Birch Creek Main	4		30.2	
							V		17.70	0

NOTE: R—Denotes Regular Irrigation. F—Flood Irrigation.

Adequate Supply: Yes..... No..... Explain.....

Remarks: Birch Creek Unit 30.2 shares in trust

" " " Vested rights Allot. #30

River Basin.....

Also in: Plat No..... Twp..... Rge.....	Plat No..... Twp..... Rge.....	Plat No..... Twp..... Rge.....
Plat No..... Twp..... Rge.....	Plat No..... Twp..... Rge.....	Plat No..... Twp..... Rge.....

Information From:
Ralph Oberlock

16

District

Irrigable Acres
0

6	5	4	3	2	1
7	8	9	10	11	12
18	17	16	15	14	13
19	20	21	22	23	24
30	29	28	27	26	25
31	32	33	34	35	36

30

Land Ownership

F-1-A—5M—

County: Pondera

Farm Checked: Date: 7-23-63

By: Pete

STATE OF MONTANA
STATE ENGINEERS OFFICE
Water Resources Survey

T. 29N R. 8W Plat No. 16

Photo No. 5T-39

Legal Land Owner: George Tatsey Allot.#33 Address: Browning

Operator: H. Breoster & R. Oberlock Address: Conrad

Water is delivered by:— 1. Private System; 2. Ditch Company; 3. State Project; X Federal Project; 5. Irrigation District

App. No. Decree No.	NAME OF APPROPRIATOR TO WHOM DECREED	NAME OF STREAM	Date App. Date Priority	Miner's Inches	In Use	NAME OF DITCH (Water Delivered By)	No.	R/F	Present Irr. Acres	Irrigable Acres
SEE PROJECT		Birch Creek			yes	Birch Creek Main	4		37	0

NOTE: R—Denotes Regular Irrigation. F—Flood Irrigation.

Adequate Supply: Yes..... No..... Explain.....

Remarks: Birch Creek Unit 37 shares in trust

" " " Vested Rights Allot.#22

.....River Basin.....

Also in: Plat No. Twp. Rge.	Plat No. Twp. Rge.	Plat No. Twp. Rge.
Plat No. Twp. Rge.	Plat No. Twp. Rge.	Plat No. Twp. Rge.

Information From:
George Tatsey

6	5	4	3	2	1
7	8	9	10	11 53	12
18	17	16	15	14	13
19	20	21	22	23	24
30	29	28	27	26	25
31	32	33	34	35	36

Land Ownership.....

F-1-A—5M—

County: Pondera

Farm Checked: Date: 4-23-63

By: Pete

STATE OF MONTANA
STATE ENGINEERS OFFICE
Water Resources Survey

T. 29N R. 8W Plat No. 16

Photo No. 5T-39

Legal Land Owner: Irvin Tatsey Allot.#31 Address: Browning

Operator: same Address:

Water is delivered by:— 1. Private System; 2. Ditch Company; 3. State Project; X Federal Project; 5. Irrigation District

App. No. Decree No.	NAME OF APPROPRIATOR TO WHOM DECREED	NAME OF STREAM	Date App. Date Priority	Miner's Inches	In Use	NAME OF DITCH (Water Delivered By)	No.	R/F	Present Irr. Acres	Irrigable Acres
PROJECT	RIGHTS	Birch Creek			no	Birch Creek Main	4		0	26.6

NOTE: R—Denotes Regular Irrigation. F—Flood Irrigation.

Adequate Supply: Yes..... No..... Explain.....

Remarks: Birch Creek Unit 26.6 shares Indian Trust

River Basin

Also in: Plat No. Twp. Rge.	Plat No. Twp. Rge.	Plat No. Twp. Rge.
Plat No. Twp. Rge.	Plat No. Twp. Rge.	Plat No. Twp. Rge.

Information From:

Geo. Tatsey

6	5	4	3	2	1
7	8	9	10	11	12
18	17	16	15	14	13
19	20	21	22	23	24
30	29	28	27	26	25
31	32	33	34	35	36

31

Land Ownership

F-1-A—5M—

County Pondera

Farm Checked: Date 7-23-63

By Pete

STATE OF MONTANA
STATE ENGINEERS OFFICE
Water Resources Survey

T 29N R 8W Plat No. 16

Photo No. 5T-38

Legal Land Owner Josephine Tatsey, heirs Allot.#25 Address

Operator George Tatsey Address Box 38, Dupuyer

Water is delivered by:— 1. Private System; 2. Ditch Company; 3. State Project; X Federal Project; 5. Irrigation District

App. No. Decree No.	NAME OF APPROPRIATOR TO WHOM DECREED	NAME OF STREAM	Date App. Date Priority	Miner's Inches	In Use	NAME OF DITCH (Water Delivered By)	No.	R/F	Present Irr. Acres	Irrigable Acres
PROJECT	RIGHTS	Birch Creek			no	Birch Creek Main	4	F	26.1	0
									37.4	0

NOTE: R—Denotes Regular Irrigation. F—Flood Irrigation.

Adequate Supply: Yes ..... No ..... Explain .....

Remarks Birch Creek Unit 26.1 shares in trust
" " " Vested Rights Allot.#25

River Basin

Also in: Plat No. Twp. Rge.	Plat No. Twp. Rge.	Plat No. Twp. Rge.
Plat No. Twp. Rge.	Plat No. Twp. Rge.	Plat No. Twp. Rge.

Information From:
Geo. Tatsey

6	5	4	3	2	1
7	8	9	10	11	12
18	17	16	15	14	13
19	20	21	22	23	24
30	29	28	27	26	25
31	32	33	34	35	36

25 25

Land Ownership

F-1-A—5M—

County Pondera

Farm Checked: Date 7-23-63

By Pete

STATE OF MONTANA
STATE ENGINEERS OFFICE
Water Resources Survey

T 29N R 8W Plat No. 16

Photo No. 5T-38

Legal Land Owner Joseph Tatsey Allot.#23 Address

Operator George Tatsey Address Box 38, Dupuyer

Water is delivered by:— 1. Private System; 2. Ditch Company; 3. State Project; X Federal Project; 5. Irrigation District

App. No. Decree No.	NAME OF APPROPRIATOR TO WHOM DECREED	NAME OF STREAM	Date App. Date Priority	Miner's Inches	In Use	NAME OF DITCH (Water Delivered By)	No.	R/F	Present Irr. Acres	Irrigable Acres
PROJECT	RIGHTS	Birch Creek			no	Birch Creek Main	4		14	6
									38	0

NOTE: R—Denotes Regular Irrigation. F—Flood Irrigation.

Adequate Supply: Yes..... No..... Explain

Remarks Birch Creek Unit 20 sh, 30 sh in trust
" " " Vested Rights Allot.#23

River Basin

Also in: Plat No. Twp. Rge.	Plat No. Twp. Rge.	Plat No. Twp. Rge.
Plat No. Twp. Rge.	Plat No. Twp. Rge.	Plat No. Twp. Rge.

Information From:
Geo. Tatsey

16

rict

rigable Acres
6
0

6	5	4	3	2	1
7	8	9	10	11	12
18	17	16	15	23 14	13
19	20	21	22	23	24
30	29	28	27	26	25
31	32	33	34	35	36

Land Ownership

F-1-A—5M—

County: Pondera

Farm Checked: Date: 5-18-63

By: Pete

STATE OF MONTANA
STATE ENGINEERS OFFICE
Water Resources Survey

T. 29N R. 8W Plat No. 16

Photo No. 5T-40, 10

Legal Land Owner: Tribal Trust Allot.#1170 Address:

Operator: Wallace Hall Address: Dupuyer

Water is delivered by:— 1. Private System; 2. Ditch Company; 3. State Project; ✗ Federal Project; 5. Irrigation District

App. No. Decree No.	NAME OF APPROPRIATOR TO WHOM DECREED	NAME OF STREAM	Date App. Date Priority	Miner's Inches	In Use	NAME OF DITCH (Water Delivered By)	No.	R/F	Present Irr. Acres	Irrigable Acres
Project Rights		Birch Creek			no	Birch Creek Main	4		0	21
									0	30
									0	18
									0	6

NOTE: R—Denotes Regular Irrigation. F—Flood Irrigation.

Adequate Supply: Yes..... No..... Explain.....

Remarks: Birch Creek Unit in trust

.....River Basin.....

Also in: Plat No..... Twp..... Rge.....	Plat No..... Twp..... Rge.....	Plat No..... Twp..... Rge.....
Plat No..... Twp..... Rge.....	Plat No..... Twp..... Rge.....	Plat No..... Twp..... Rge.....

Information From: Wallace Hall

16

trict

rigable Acres
21
30
10
6

6	5	4	3	2	1
7	8	9	10	11	12
18	17	16	15	14	13
19	20	21	22	23	24
30	29	28	27	26	25
31	32	33	34	35	36

Land Ownership.....

17
29N 7W

F-1-A—5M—

County Pondera

Farm Checked: Date 6-28-63

By Dave, Bob, Jim

STATE OF MONTANA
STATE ENGINEERS OFFICE
Water Resources Survey

T. 29N R. 7W Plat No. 17

Photo No. 4T-,29, 130, 131, 165, 166, 167, 168 193

Legal Land Owner Alva L. Armstrong & Harriet L. Guthrie Address Choteau

Operator Address

Water is delivered by:— 1. Private System; 2. Ditch Company; 3. State Project; 4. Federal Project; 5. Irrigation District

App. No. Decree No.	NAME OF APPROPRIATOR TO WHOM DECREED	NAME OF STREAM	Date App. Date Priority	Miner's Inches	In Use	NAME OF DITCH (Water Delivered By)	No.	R/F	Present Irr. Acres	Irrigable Acres
A-5	Ona E. Smith	Alkali Creek	10-23-17	80	stock					
A-48	Sybil Miller Cowgill	Birch Creek	6-21-00	1000		}				
A-141	William Cowgill	Cartwright Coulee	6-19-00	400		} Cowgill (Armstrong)	1	R	679	0

NOTE: R—Denotes Regular Irrigation. F—Flood Irrigation.

Adequate Supply: Yes..... No..... Explain.....

Remarks Birch Creek Water Co. 4628 shares

Old ditches on Sober Up Creek planned to be repaired & used.

River Basin

Also in: Plat No. Twp. Rge.	Plat No. Twp. Rge.	Plat No. Twp. Rge.
Plat No. Twp. Rge.	Plat No. Twp. Rge.	Plat No. Twp. Rge.

Information From:
W. D. Armstrong

17

31, 165,

District

Irrigable Acres
0

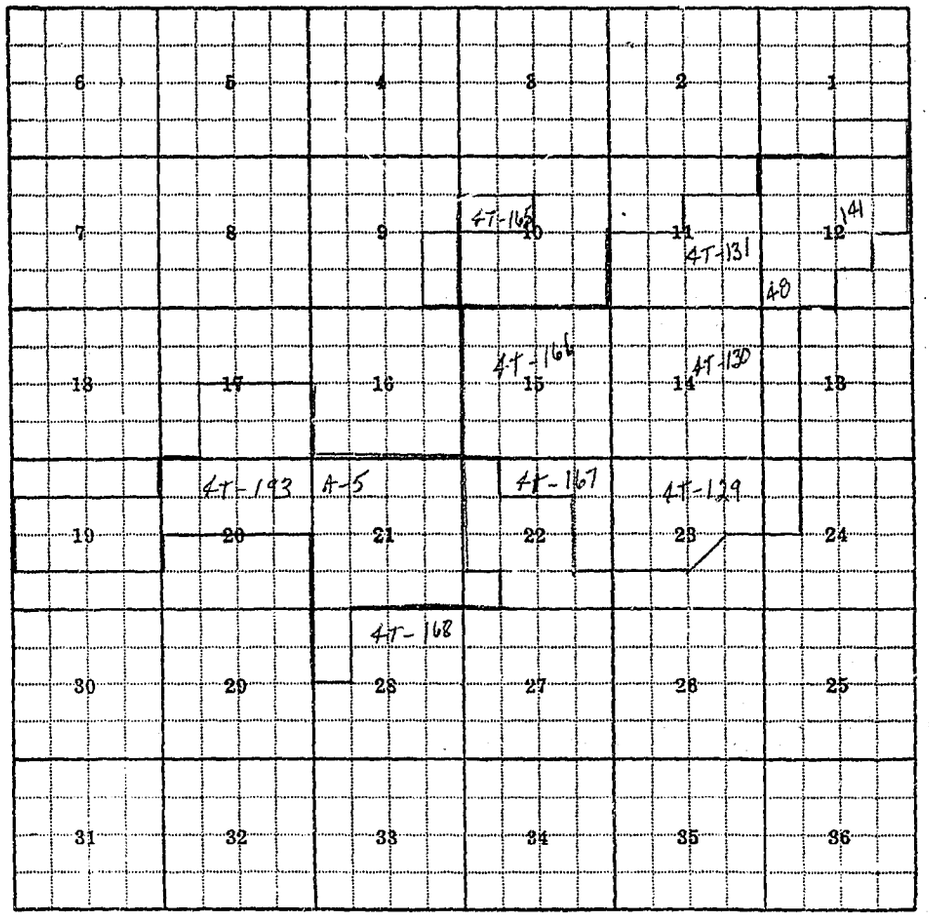

Land Ownership

F-1-A--5M--

County: Pondera

Farm Checked: Date: 8-8,9-63

By: Dave & Ken

STATE OF MONTANA
STATE ENGINEERS OFFICE
Water Resources Survey

T. 29N R. 7W Plat No. 17

Photo No. 4T-193, 191, 168, 169, 127, 128, 129

Legal Land Owner: Birch Creek Colony Address: Valier

Operator: same Address:

Water is delivered by:— 1. Private System; 2. Ditch Company; 3. State Project; 4. Federal Project; 5. Irrigation District

App. No. Decree No.	NAME OF APPROPRIATOR TO WHOM DECREED	NAME OF STREAM	Date App. Date Priority	Miner's Inches	In Use	NAME OF DITCH (Water Delivered By)	No.	R/F	Present Irr. Acres	Irrigable Acres
439	Frank Ralph	School Sec. Coulee	10-20-08	200	stock					
506	James L. Dickson	Sober-up-Coulee	10-25-09	800	"					
508	Hugh McConnell	"	9-16-01	300	"					
511	William Pevoy	"	5-1-09	480	"					
512	Myrta H. Titus	"	6-10-02	200	"					
A-78	Cal Stewart	Birch Creek	7-24-97	400	200					
A-67	Geo. Magee	"	6-5-97	500	400	Leech	1	R	0	0
** SEE COMPANY					no					
* SEE COMPANY					yes	B Canal	2	R	816	0

NOTE: R—Denotes Regular Irrigation. F—Flood Irrigation.

Adequate Supply: Yes..... No..... Explain.....

Remarks: * P.C.C. & R.C. 400 shares

**Birch Creek Water Co. 4470 shares. Plan to use next year on same lands now irrigated before P.C.C. & R.C. turn water into "B" Canal.

*S½ SE¼	Section 23	29N	7W
SW¼ SW¼	24		
W½ NW¼	25		
N½	26		
N½	27		
NE¼	28		
N½ SE¼			

River Basin

Also in:						
Plat No. 26	Twp. 28N	Rge. 8W	Plat No.	Twp.	Rge.	Plat No. Twp. Rge.
Plat No. 16	Twp. 29N	Rge. 8W	Plat No.	Twp.	Rge.	Plat No. Twp. Rge.

Information From: Jack Waldner

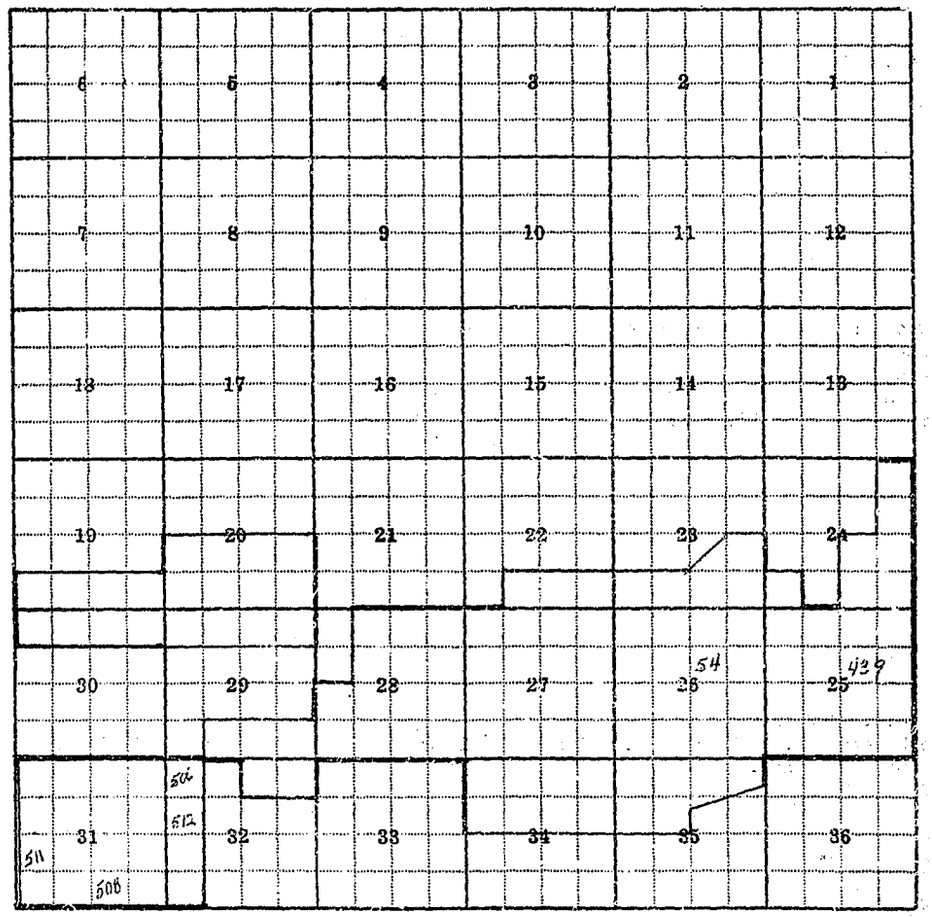

Land Ownership

F-1-A—5M—

County: Pondera

Farm Checked: Date: 8-5,6,7-63

By: Dave & Ken

STATE OF MONTANA
STATE ENGINEERS OFFICE
Water Resources Survey

T. 29N R. 7W Plat No. 17

Photo No. 4T-164, 165, 195, 196, 193

Legal Land Owner: Mary B. Kingsbury & Clark Whitcomb Address: Valier

Operator: same Address:

Water is delivered by:— 1. Private System; 2. Ditch Company; 3. State Project; 4. Federal Project; 5. Irrigation District

App. No. Decree No.	NAME OF APPROPRIATOR TO WHOM DECREED	NAME OF STREAM	Date App. Date Priority	Miners Inches	In Use	NAME OF DITCH (Water Delivered By)	No.	R/F	Present Irr. Acres	Irrigable Acres
A-68	Thos.&Sophia McGovern	Birch Creek	4-25-00	2000	yes	McGovern				
A-69	Thos. McGovern etux	"	4-20-97	20,000	650	Kingsbury upper	1	R	947	371
A-60	John Hall	"	7-7-00	1260	310	(Birch Water Co.)	2	R	0	35
A-79	Thomas N. Stimson	"	10-15-03	200	no	Hall-Stewart				
A-40	John Clack etal	"	8-8-04	2000	no					
A-72	AnnieSteele & R.Morgan	"	6-4-97	6000	yes	Morgan-Steele				
A-38	Geo.Barron&Hiram Upham	"	3-9-84	1500	yes	Kingsbury-McGovern	1	R	1076	20
A-330	Mary A. Camp	Morgans Coulee	4-7-02	200	stock					
A-539	Geo. C. Taylor	Spring Coulee	11-4-	100	stock					
A-56	A.Gardiner&C.Stewart	Birch Creek	8-31-97	2500	320	Hall-Stewart	1	R	0	

NOTE: R—Denotes Regular Irrigation. F—Flood Irrigation.

Adequate Supply: Yes..... No..... Explain.....

Remarks: 300 Shares Birch Creek. Not used. Held in reserve in case needed. Amounts of water shown are verified by Water Right deeds recorded at Courthouse in Conrad.

A-60 310"
A-56 B-9, p.406 160"
A-56 B-9, p.407 160" (in T.29N 8W Plat 16)
A-40 B-7, Trans.Rec. p.616 to 618 2,000"
A-68 B-7, " " 186
A-69 B-7, " " 554 650"
A-72, B-2-E Teton Co. 71 2,400"
A-38 B-2,deeds " " 288 650"

River Basin

Also in:								
Plat No. 16	Twp. 29N	Rge. 8W	Plat No.	Twp.	Rge.	Plat No.	Twp.	Rge.
Plat No. 6	Twp. 30N	Rge. 7W	Plat No.	Twp.	Rge.	Plat No.	Twp.	Rge.

Information From: Bernice Kingsbury

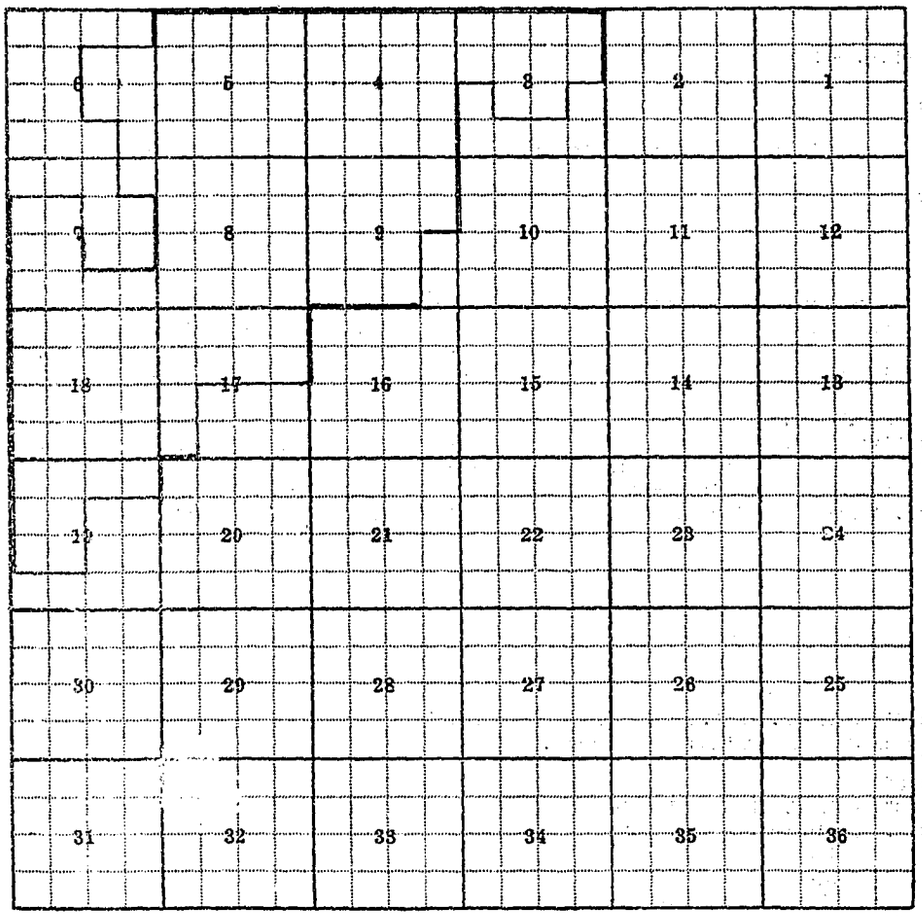

Land Ownership

F-1-A—5M—

County Pondera

Farm Checked: Date 8-15-63

By Bill

STATE OF MONTANA
STATE ENGINEERS OFFICE
Water Resources Survey

T 29N R 7W Plat No. 17

Photo No. 4T-132

Legal Land Owner Ernest A. Lauffer Address Valier

Operator same Address

Water is delivered by:— X Private System; 2. Ditch Company; 3. State Project; 4. Federal Project; 5. Irrigation District

App. No. Decree No.	NAME OF APPROPRIATOR TO WHOM DECREED	NAME OF STREAM	Date App. Date Priority	Miner's Inches	In Use	NAME OF DITCH (Water Delivered By)	No.	R/F	Present Irr. Acres	Irrigable Acres
A-66	Henry Ryan & Jacob									
	Lauffer	Birch Creek	5-19-97	1500	750yes	Ryan-Lauffer	1	R	108	0
*A-49	William Cox	Birch Creek	6-2-95	10,000						

NOTE: R—Denotes Regular Irrigation. F—Flood Irrigation.

Adequate Supply: Yes X No Explain

Remarks Had irrigated area leveled, drain ditch put in. Creek drainage doesn't go through.
*Acquired by deed according to P.C.C. & R.C. Birch Creek Outline (Book 1,C, page 466, deeds) No mention made of this by Ernest Lauffer.

River Basin

Also in: Plat No. Twp. Rge.	Plat No. Twp. Rge.	Plat No. Twp. Rge.
Plat No. Twp. Rge.	Plat No. Twp. Rge.	Plat No. Twp. Rge.

Information From:
Ernest Lauffer

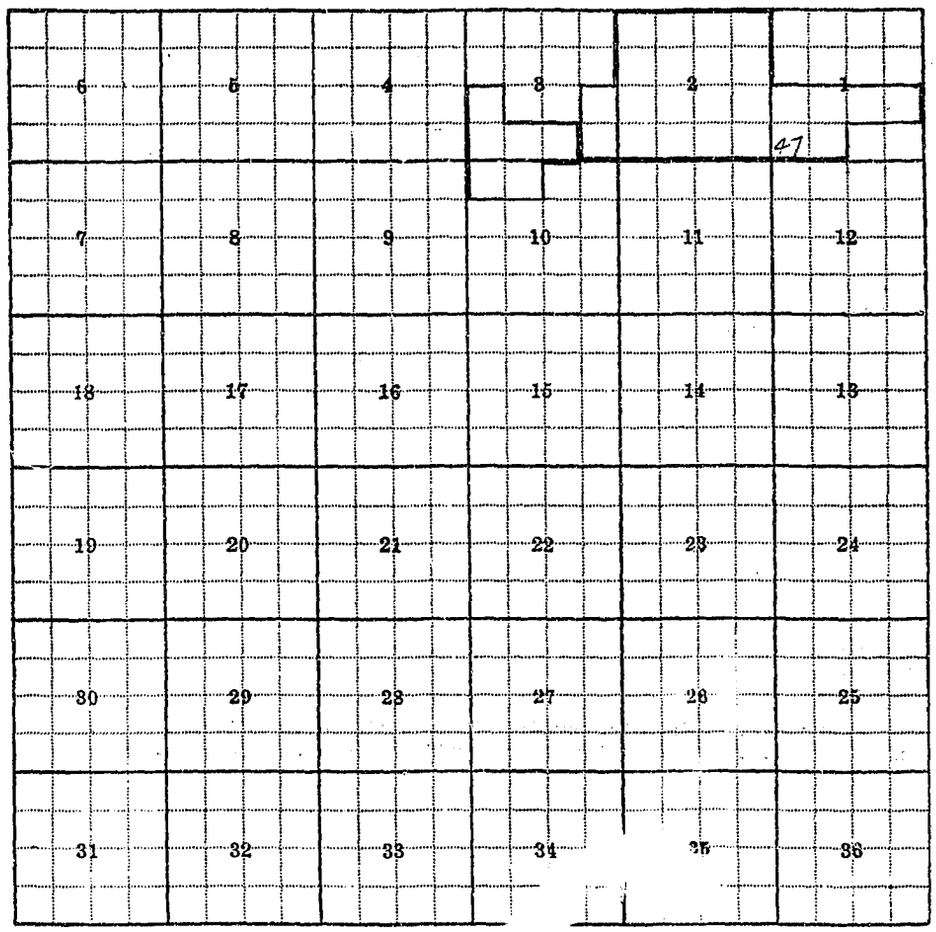

Land Ownership.....

18
29N 6W

F-1-A—5M—

County Pondera

Farm Checked: Date 8=1-63

By Bill

STATE OF MONTANA
STATE ENGINEERS OFFICE
Water Resources Survey

T 29N R 6W Plat No. 18

Photo No. 4T-73, 45

Legal Land Owner Edward W. Abrams Address Valier

Operator same Address

Water is delivered by:— 1. Private System; 2. Ditch Company; 3. State Project; 4. Federal Project; 5. Irrigation District

App. No. Decree No.	NAME OF APPROPRIATOR TO WHOM DECREED	NAME OF STREAM	Date App. Date Priority	Miner's Inches	In Use	NAME OF DITCH (Water Delivered By)	No.	R/F	Present Irr. Acres	Irrigable Acres
A-145	William W. Ranney	Cartwright Coulee	5-27-07	1000	no					
A-558	Alfred B. Guthrie	Waste Water Coulee	5-29-09	80,000	no					
		NO IRRIGATION								

NOTE: R—Denotes Regular Irrigation. F—Flood Irrigation.

Adequate Supply: Yes..... No..... Explain.....

Remarks.....

River Basin.....

Also in: Plat No. Twp. Rge.	Plat No. Twp. Rge.	Plat No. Twp. Rge.
Plat No. Twp. Rge.	Plat No. Twp. Rge.	Plat No. Twp. Rge.

Information From:
Field Survey

6	5	4	3	2	1
7	8	9	10	11	12
18	17	16	15	14	13
19	20	21	22	23	24
30	29	28	27	26	25
31	32	33	34	35	36

Land Ownership

F-1-A—5M—

County: Pondera

Farm Checked: Date: 7-25-63

By: Bill

STATE OF MONTANA
STATE ENGINEERS OFFICE
Water Resources Survey

T. 29N R. 6W Plat No. 18

Photo No. 4T-105, 106, 107

Legal Land Owner: Robert & Ruth Aiken Address: Valier

Operator: Russell & Robert Aiken Address: Valier

Water is delivered by:— 1. Private System; 2. Ditch Company; 3. State Project; 4. Federal Project; 5. Irrigation District

App. No. Decree No.	NAME OF APPROPRIATOR TO WHOM DECREED	NAME OF STREAM	Date App. Date Priority	Miner's Inches	In Use	NAME OF DITCH (Water Delivered By)	No.	R/F	Present Irr. Acres	Irrigable Acres
A-185	Frank P. Cowell									
	Francis B. Jones									
	Clarence B. Perkins	Dupuyer Creek	5-25-97	1000	no,part					
A-569	William D. Wilson	Wilson Coulee	9-28-09	400	no					
A-658	Jules F. Masselin	Spring Lake	6-18-13	200	no					
667	Daniel Faust	Fagerlie Swanp	10-19-95	500	no					
668	Thomas P. Hill	" Waste	4-30-00	300	no					
SEE COMPANY					yes	B-2 Canal	2	R	54	0
						B-1 "	2	R	10	0

NOTE: R—Denotes Regular Irrigation. F—Flood Irrigation.

Adequate Supply: Yes..... No..... Explain.....

Remarks: P.C.C. & R.C. 234 shares

	Section			
N½ NW¼	22	30N	4W	30
NW¼ NE¼				5
S½ NW¼				77
NW¼ SW¼				32
E½ NW¼	20	29N	6W	70
E½ SW¼	29			20

River Basin.....

Also in: Plat No. 9 Twp. 30N Rge. 4W | Plat No..... Twp..... Rge..... | Plat No..... Twp..... Rge.....
Plat No..... Twp..... Rge..... | Plat No..... Twp..... Rge..... | Plat No..... Twp..... Rge.....

Information From: Russell Aiken

18

trict

rrigable Acres

0

0

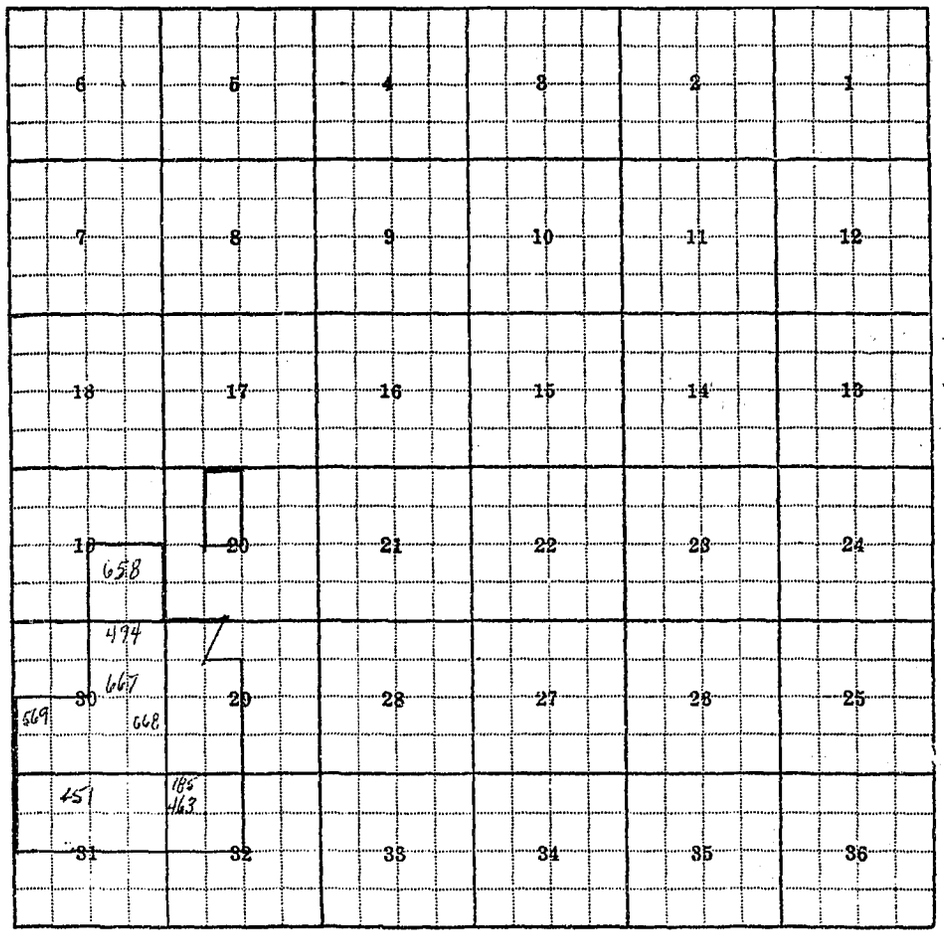

Land Ownership

F-1-A-5M-

County Pondera

Farm Checked: Date 8-8-63

By Bill

STATE OF MONTANA
STATE ENGINEERS OFFICE
Water Resources Survey

T. 29N R. 6W Plat No. 18

Photo No. 4T-44, 45

Legal Land Owner J. H. Arnst Address Valier

Operator Robert Arnst Address Valier

Water is delivered by:— 1. Private System; 2. Ditch Company; 3. State Project; 4. Federal Project; 5. Irrigation District

App. No. Decree No.	NAME OF APPROPRIATOR TO WHOM DECREED	NAME OF STREAM	Date App. Date Priority	Miner's Inches	In Use	NAME OF DITCH (Water Delivered By)	No.	R/F	Present Irr. Acres	Irrigable Acres
A-175	John H.&Emma Arnst	Dupuyer Creek	1-2-58	160	no		1	R	0	10
A-633	"	Spring	1-2-58	80	stock					
	J. H. Arnst	Wells Sec. 1	1947	300gpm	Domestic					
	"	Spring SW¼ SW¼ Sec.2	6-30-56	10 gpm						
SEE	COMPANY				yes	C Canal	2	R	339	0

NOTE: R—Denotes Regular Irrigation. F—Flood Irrigation.

Adequate Supply: Yes..... No..... Explain.....

Remarks P.C.C. & R.C. 160 shares

N½ SE¼	Section 1	29N	6W	80
S½ SE¼				60
SW¼				160
NW¼ NE¼	12			30
E½ NW¼				70

A-175 not using at present time, but pumped from creek several years ago on land shown as potential in Sec. 2, SE corner

River Basin.....

Also in:								
Plat No.	Twp.	Rge.	Plat No.	Twp.	Rge.	Plat No.	Twp.	Rge.
Plat No.	Twp.	Rge.	Plat No.	Twp.	Rge.	Plat No.	Twp.	Rge.

Information From:
J. H. Arnst

o. 18

District

Irrigable Acres
10
0

corner

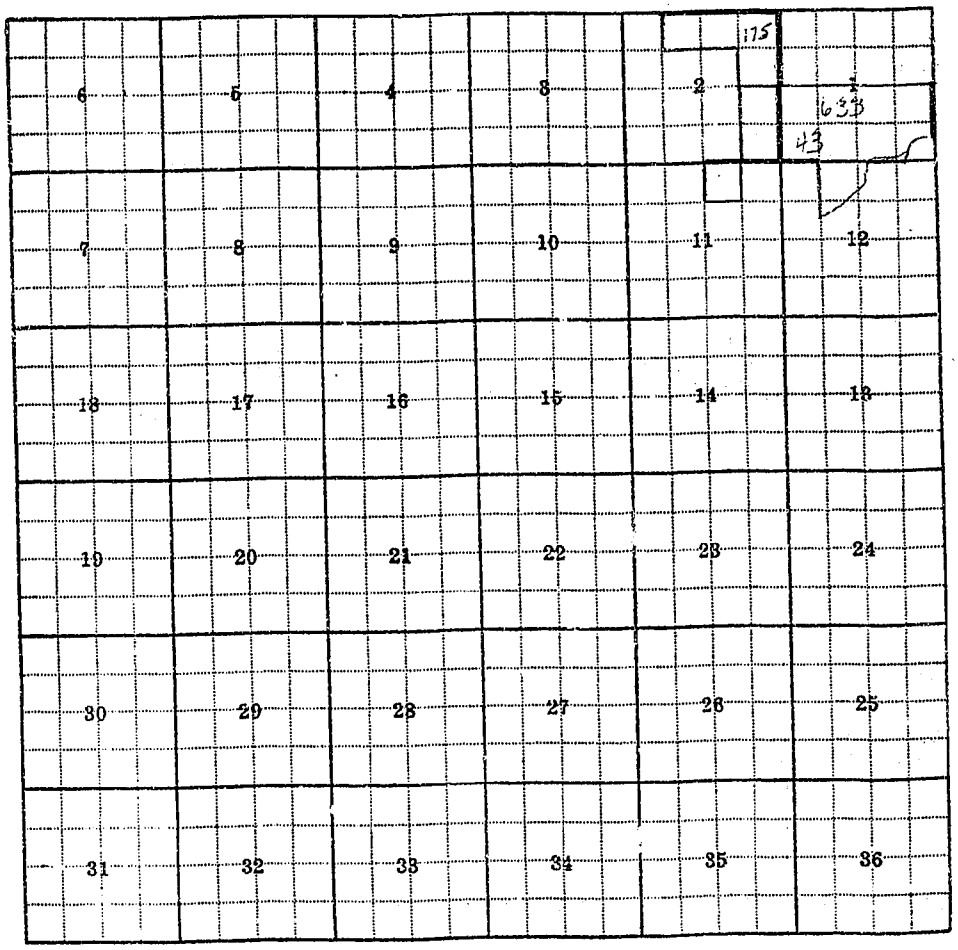

Land Ownership