F-1-A—5M-

County Pondera

Farm Checked: Date 10-1-62 & 7-12-63

By Pete

STATE OF MONTANA
STATE ENGINEERS OFFICE
Water Resources Survey

T 30N R 2W Plat No. 11

Photo No. 2T-53, 110, 112, 121

Legal Land Owner Thomas Johnson Jr. Address Conrad

Operator same Address

Water is delivered by:— 1. Private System; 2. Ditch Company; 3. State Project; 4. Federal Project; 5. Irrigation District

App. No. Decree No.	NAME OF APPROPRIATOR TO WHOM DECREED	NAME OF STREAM	Date App. Date Priority	Miner's Inches	In Use	NAME OF DITCH (Water Delivered By)	No.	R/F	Present Irr. Acres	Irrigable Acres
A-348	Kathrine D. Adams	Pearson Coulee	9-30-09	80	stock					
SEE	COMPANY				yes	S Canal	2	R	249	
						K-3	2	R	26	

NOTE: R—Denotes Regular Irrigation. F—Flood Irrigation.

Adequate Supply: Yes ..... No ..... Explain .....

Remarks W½ NW¼ NW¼ Section 15 30N 2W 15
SW¼ SW¼ 15
SE¼ SE¼ 17 11
NE¼ NE¼ 20 18
= SE¼ 21 79
SW¼ 94
NE¼ 30
NW¼ 50

P.C.C. & R.C. 312 shares

River Basin

Also in: Plat No. ..... Twp. ..... Rge. ..... | Plat No. ..... Twp. ..... Rge. ..... | Plat No. ..... Twp. ..... Rge. .....
Plat No. ..... Twp. ..... Rge. ..... | Plat No. ..... Twp. ..... Rge. ..... | Plat No. ..... Twp. ..... Rge. .....

Information From:
Thomas Johnson Sr.

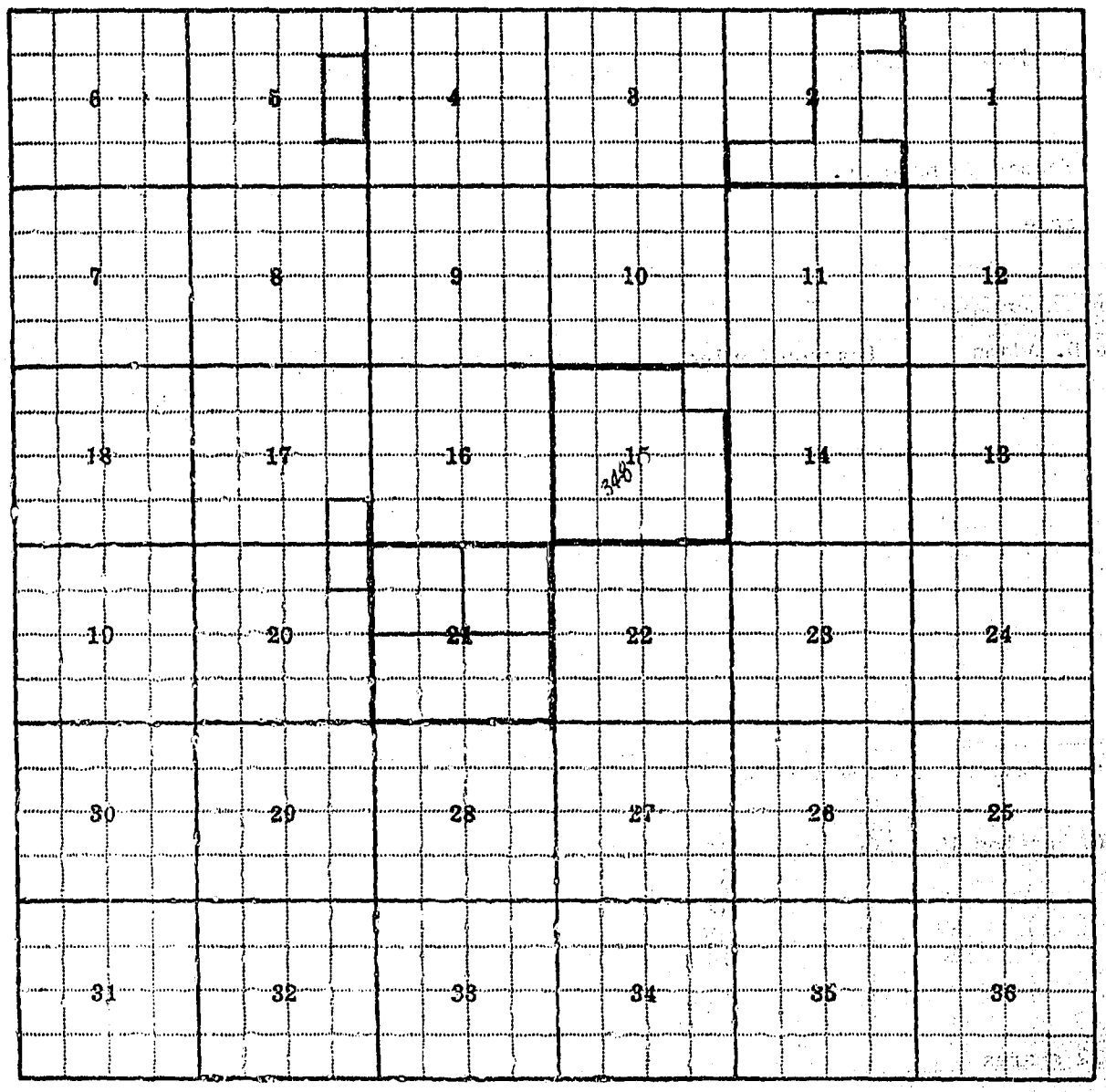

Land Ownership

F-1-A—5M—

County Pondera

Farm Checked: Date 9-27-62 & 7-12-63

By Pete

STATE OF MONTANA
STATE ENGINEERS OFFICE
Water Resources Survey

T. 30N R. 2W Plat No. 11

Photo No. 2T-1[illegible], 123

Legal Land Owner August & Amalia Keil Address

Operator LaVerne Keil (Keil Ranch) buying Address Conrad

Water is delivered by:— 1. Private System; 2. Ditch Company; 3. State Project; 4. Federal Project; 5. Irrigation District.

App. No. Decree No.	NAME OF APPROPRIATOR TO WHOM DECREED	NAME OF STREAM	Date App. Date Priority	Miner's Inches	In Use	NAME OF DITCH (Water Delivered By)	No.	R/F	Present Irr. Acres	Irrigable Acres
A-102	August Keil	Birch Creek	2-15-37	600	no	Keil	1	R		353
A-150	Mary Hilger	Connelly Coulee	5-28-00	400	no					
SEE	COMPANY					K-7	2	R	30	

NOTE: R—Denotes Regular Irrigation. F—Flood Irrigation.

Adequate Supply: Yes X No Explain

Remarks P.C.C. & R.C. 80 shares

River Basin

Also in: Plat No. Twp. Rge.	Plat No. Twp. Rge.	Plat No. Twp. Rge.
Plat No. Twp. Rge.	Plat No. Twp. Rge.	Plat No. Twp. Rge.

Information From: LaVerne Keil

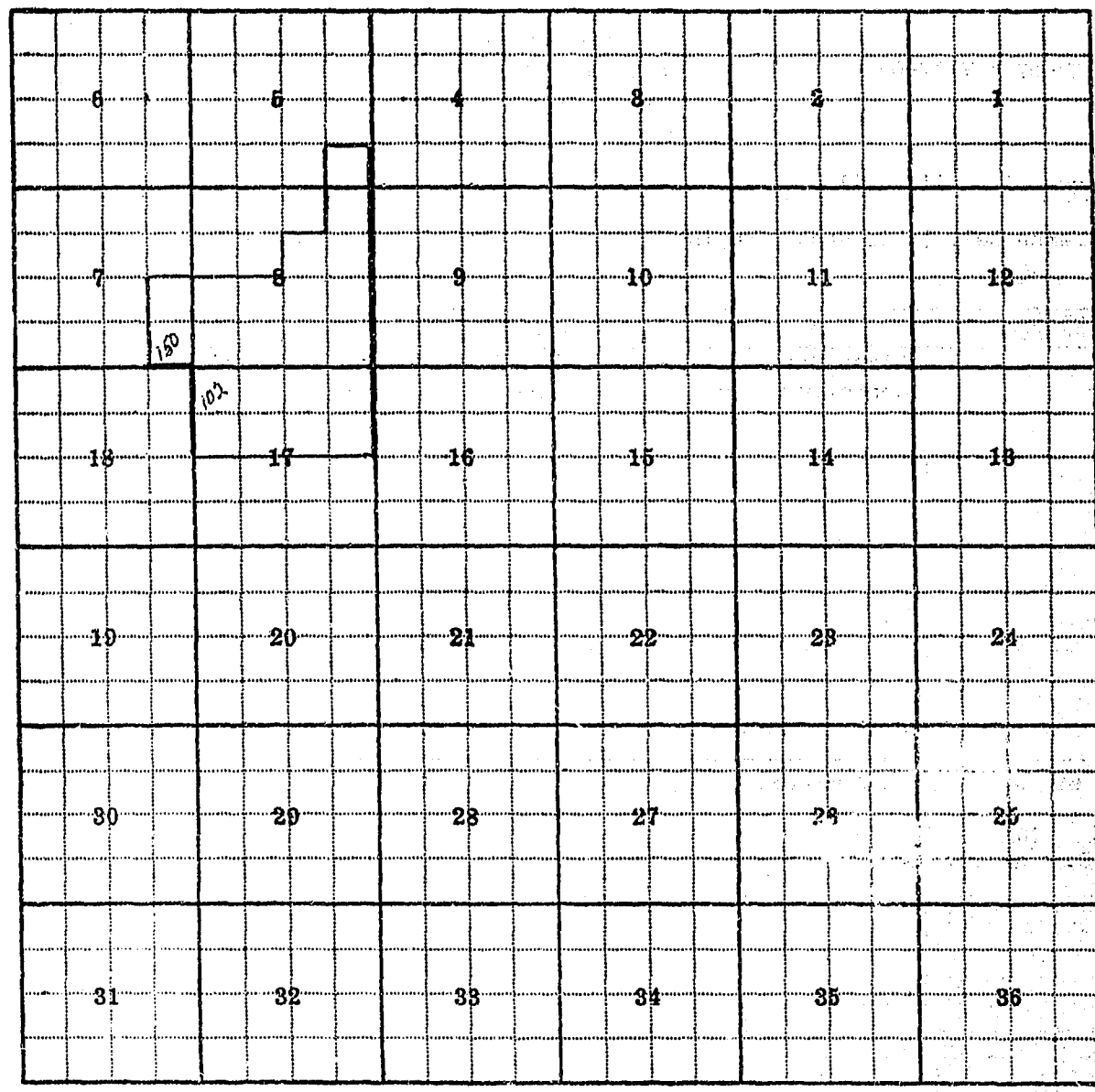

Land Ownership

F-1-A—5M—

County Pondera

Farm Checked: Date 9-27-62 & 7-12-63

By Pete

STATE OF MONTANA
STATE ENGINEERS OFFICE
Water Resources Survey

T. 30N R. 2W Plat No. 11

Photo No. 2T-123

Legal Land Owner Donald Keil Address

Operator Keil Ranch Address Conrad

Water is delivered by:— 1. Private System; 2. Ditch Company; 3. State Project; 4. Federal Project; 5. Irrigation District

App. No. Decree No.	NAME OF APPROPRIATOR TO WHOM DECREED	NAME OF STREAM	Date App. Date Priority	Miner's Inches	In Use	NAME OF DITCH (Water Delivered By)	No.	R/F	Present Irr. Acres	Irrigable Acres
SEE	COMPANY				yes	K Canal	2	R	48	

NOTE: R—Denotes Regular Irrigation. F—Flood Irrigation.

Adequate Supply: Yes X No Explain

Remarks P.C.C. & R.C. 15 shares
S½ SE¼ Section 18

River Basin

Also in: Plat No. Twp. Rge.	Plat No. Twp. Rge.	Plat No. Twp. Rge.
Plat No. Twp. Rge.	Plat No. Twp. Rge.	Plat No. Twp. Rge.

Information From:
LaVerne Keil

6	5	4	3	2	1
7	8	9	10	11	12
18	17	16	15	14	13
19	20	21	22	23	24
30	29	28	27	26	25
31	32	33	34	35	36

Land Ownership.....

F-1-A—5M—

County Pondera

Farm Checked: Date 9-27-62

By Pete

STATE OF MONTANA
STATE ENGINEERS OFFICE
Water Resources Survey

T 30N R 2W Plat No. 11

Photo No. 2T-53, 55, 57, 108, 110, 112

Legal Land Owner Keil Ranch Address

Operator LaVerne Keil Address Conrad

Water is delivered by:— 1. Private System; 2. Ditch Company; 3. State Project; 4. Federal Project; 5. Irrigation District

App. No. Decree No.	NAME OF APPROPRIATOR TO WHOM DECREED	NAME OF STREAM	Date App. Date Priority	Miner's Inches	In Use	NAME OF DITCH (Water Delivered By)	No.	R/F	Present Irr. Acres	Irrigable Acres
A-233	Annie Verlmeuln and									
	N. Vriend	Flat Coulee	6-2-13	200	no					
A-692	Samuel A. Sollid	Waste (flood)	2-1-26	400	no					
A-348	Katherine D. Adams	Pearson Coulee	9-30-09	80	no					
SEE	COMPANY				yes	S Canal	2	R	81	
						S-17	2	R	50	
						K-3	2	R	393	

NOTE: R—Denotes Regular Irrigation. F—Flood Irrigation.

Adequate Supply: Yes ..... No ..... Explain .....

Remarks P.C.C. & R.C. 970 shares

River Basin

Also in:								
Plat No. 12	Twp. 30N	Rge 1W	Plat No. 10	Twp. 30N	Rge 3W	Plat No.	Twp.	Rge
Plat No. 22	Twp. 29N	Rge 2W	Plat No.	Twp.	Rge	Plat No.	Twp.	Rge

Information From: LaVerne Keil

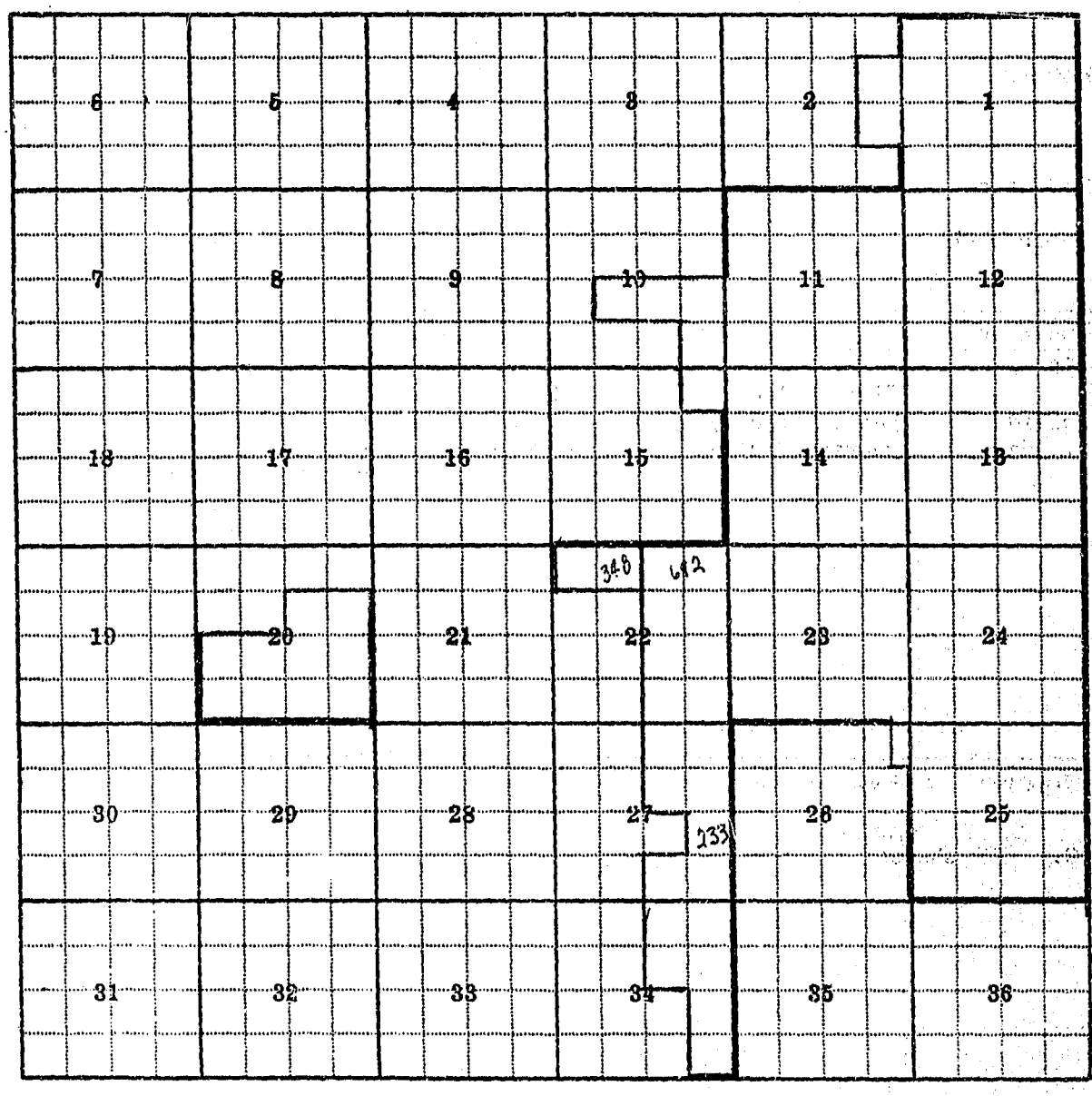

Land Ownership

F-1-A—5M—

County Pondera

Farm Checked: Date 10-2-62 & 7-12-63

By Peter H. Kluth

STATE OF MONTANA
STATE ENGINEERS OFFICE
Water Resources Survey

T 30N R 2W Plat No. 11

Photo No. 2T-110

Legal Land Owner Byron H. Kluth Address

Operator A. Gage Address Conrad

Water is delivered by:— 1. Private System; 2. Ditch Company; 3. State Project; 4. Federal Project; 5. Irrigation District

App. No. Decree No.	NAME OF APPROPRIATOR TO WHOM DECREED	NAME OF STREAM	Date App. Date Priority	Miner's Inches	In Use	NAME OF DITCH (Water Delivered By)	No.	R/F	Present Irr. Acres	Irrigable Acres
SEE	COMPANY				yes	S-17	2	R	105	

NOTE: R—Denotes Regular Irrigation. F—Flood Irrigation.

Adequate Supply: Yes..... No..... Explain.....

Remarks P.C.C. & R.C. 71 shares

NE¼ NE¼ SE¼ Section 28 30N 2W 5

SE¼ SE¼ 31

NW¼ SE¼ 20

NE¼ SE¼ 15

River Basin

Also in: Plat No. Twp. Rge.	Plat No. Twp. Rge.	Plat No. Twp. Rge.
Plat No. Twp. Rge.	Plat No. Twp. Rge.	Plat No. Twp. Rge.

Information From:
A. Gage

6	5	4	3	2	1
7	8	9	10	11	12
18	17	16	15	14	13
19	20	21	22	23	24
30	29	28	27	26	25
31	32	33	34	35	36

Land Ownership

F-1-A—5M—

County Pondera

Farm Checked: Date 10-2-62 & 7-2-63

By Pete

STATE OF MONTANA
STATE ENGINEERS OFFICE
Water Resources Survey

T. 30N R. 2W Plat No. 11

Photo No. 2T-108, 110, 125

Legal Land Owner Theodore Kluth etal Address Shelby

Operator A. Gage Address Conrad

Water is delivered by:— 1. Private System; 2. Ditch Company; 3. State Project; 4. Federal Project; 5. Irrigation District

App. No. Decree No.	NAME OF APPROPRIATOR TO WHOM DECREED	NAME OF STREAM	Date App. Date Priority	Miner's Inches	In Use	NAME OF DITCH (Water Delivered By)	No.	R/F	Present Irr. Acres	Irrigable Acres
SEE	COMPANY				yes	S	2	R	410	
						S=17-1	2	R	70	

NOTE: R—Denotes Regular Irrigation. F—Flood Irrigation.

Adequate Supply: Yes..... No..... Explain.....

Remarks P.C.C. & R.C. 250 shares

SE¼ SE¼ NE¼	Sec. 28	30N	2W	5
NW¼ SW¼				32
NE¼ SW¼				23
SW¼ SW¼				36
SE¼ SW¼				23
SE¼ SE¼	30			38
NE¼ SE¼				27
NW¼ SE¼				11
SW¼ SE¼				18
NW¼ NE¼	31			7
N½ NW¼	34			30

.....River Basin.....

Also in: Plat No..... Twp..... Rge.....	Plat No..... Twp..... Rge.....	Plat No..... Twp..... Rge.....
Plat No..... Twp..... Rge.....	Plat No..... Twp..... Rge.....	Plat No..... Twp..... Rge.....

Information From:
A. Gage

11

5

strict

Irrigable Acres



Land Ownership

F-1-A—5M—

County Pondera

Farm Checked: Date 10-1-62

By Pete

STATE OF MONTANA
STATE ENGINEERS OFFICE
Water Resources Survey

T 30N R 2W Plat No. 11

Photo No. 2T-112

Legal Land Owner Montana, State of Address

Operator Thomas Johnson Jr. Address

Water is delivered by:— 1. Private System; 2. Ditch Company; 3. State Project; 4. Federal Project; 5. Irrigation District

App. No. Decree No.	NAME OF APPROPRIATOR TO WHOM DECREED	NAME OF STREAM	Date App. Date Priority	Miner's Inches	In Use	NAME OF DITCH (Water Delivered By)	No.	R/F	Present Irr. Acres	Irrigable Acres
SEE	COMPANY				no	K-3	2	R	11	118

NOTE: R—Denotes Regular Irrigation. F—Flood Irrigation.

Adequate Supply: Yes..... No..... Explain.....

Remarks.....

.....River Basin.....

Also in: Plat No.	Twp.	Rge.	Plat No.	Twp.	Rge.	Plat No.	Twp.	Rge.
Plat No.	Twp.	Rge.	Plat No.	Twp.	Rge.	Plat No.	Twp.	Rge.

Information From:
Martin Johnson Sr.

6	5	4	3	2	1
7	8	9	10	11	12
18	17	16	15	14	13
19	20	21	22	23	24
30	29	28	27	26	25
31	32	33	34	35	36

Land Ownership

F-1-A—5M—

County Pondera

Farm Checked: Date 11-5-62 & 7-13-63

By Pete

STATE OF MONTANA
STATE ENGINEERS OFFICE
Water Resources Survey

T. 30N R. 2W Plat No. 11

Photo No. 2T-125, 108

Legal Land Owner George & Ethel Moore Address Conrad

Operator same Address

Water is delivered by:— 1. Private System; 2. Ditch Company; 3. State Project; 4. Federal Project; 5. Irrigation District

App. No. Decree No.	NAME OF APPROPRIATOR TO WHOM DECREED	NAME OF STREAM	Date App. Date Priority	Miner's Inches	In Use	NAME OF DITCH (Water Delivered By)	No.	R/F	Present Irr. Acres	Irrigable Acres
SEE	COMPANY				yes	S	2	R	246	15
						S-13-1	2	R	40	

NOTE: R—Denotes Regular Irrigation. F—Flood Irrigation.

Adequate Supply: Yes..... No..... Explain.....

Remarks P.C.C. & R.C. 243 shares

SE¼	Section 32	30N	2W	113
SW¼ SW¼				31
E½ SW¼				59
W½ SW¼	33			40

River Basin

Also in: Plat No. Twp. Rge.	Plat No. Twp. Rge.	Plat No. Twp. Rge.
Plat No. Twp. Rge.	Plat No. Twp. Rge.	Plat No. Twp. Rge.

Information From:
Geo. Moore

6	5	4	3	2	1
7	8	9	10	11	12
18	17	16	15	14	13
19	20	21	22	23	24
30	29	28	27	26	25
31	32	33	34	35	36

Land Ownership

F-1-A—5M—

County Pondera

Farm Checked: Date 10-1-62

By Pete

STATE OF MONTANA
STATE ENGINEERS OFFICE
Water Resources Survey

T. 30N R. 2W Plat No. 11

Photo No. 2T-53, 113, 112, 110, 57

Legal Land Owner Frank Myers Address Conrad

Operator same Address

Water is delivered by:— 1. Private System; 2. Ditch Company; 3. State Project; 4. Federal Project; 5. Irrigation District

App. No. Decree No.	NAME OF APPROPRIATOR TO WHOM DECREED	NAME OF STREAM	Date App. Date Priority	Miner's Inches	In Use	NAME OF DITCH (Water Delivered By)	No.	R/F	Present Irr. Acres	Irrigable Acres
SEE	COMPANY				yes	S-17-1	2	R	69	

NOTE: R—Denotes Regular Irrigation. F—Flood Irrigation.

Adequate Supply: Yes..... No..... Explain.....

Remarks P.C.C. & R.C. 60 shares
S½ SW¼ Section 27

River Basin

Also in: Plat No. Twp. Rge.	Plat No. Twp. Rge.	Plat No. Twp. Rge.
Plat No. Twp. Rge.	Plat No. Twp. Rge.	Plat No. Twp. Rge.

Information From:
Mrs. Myers

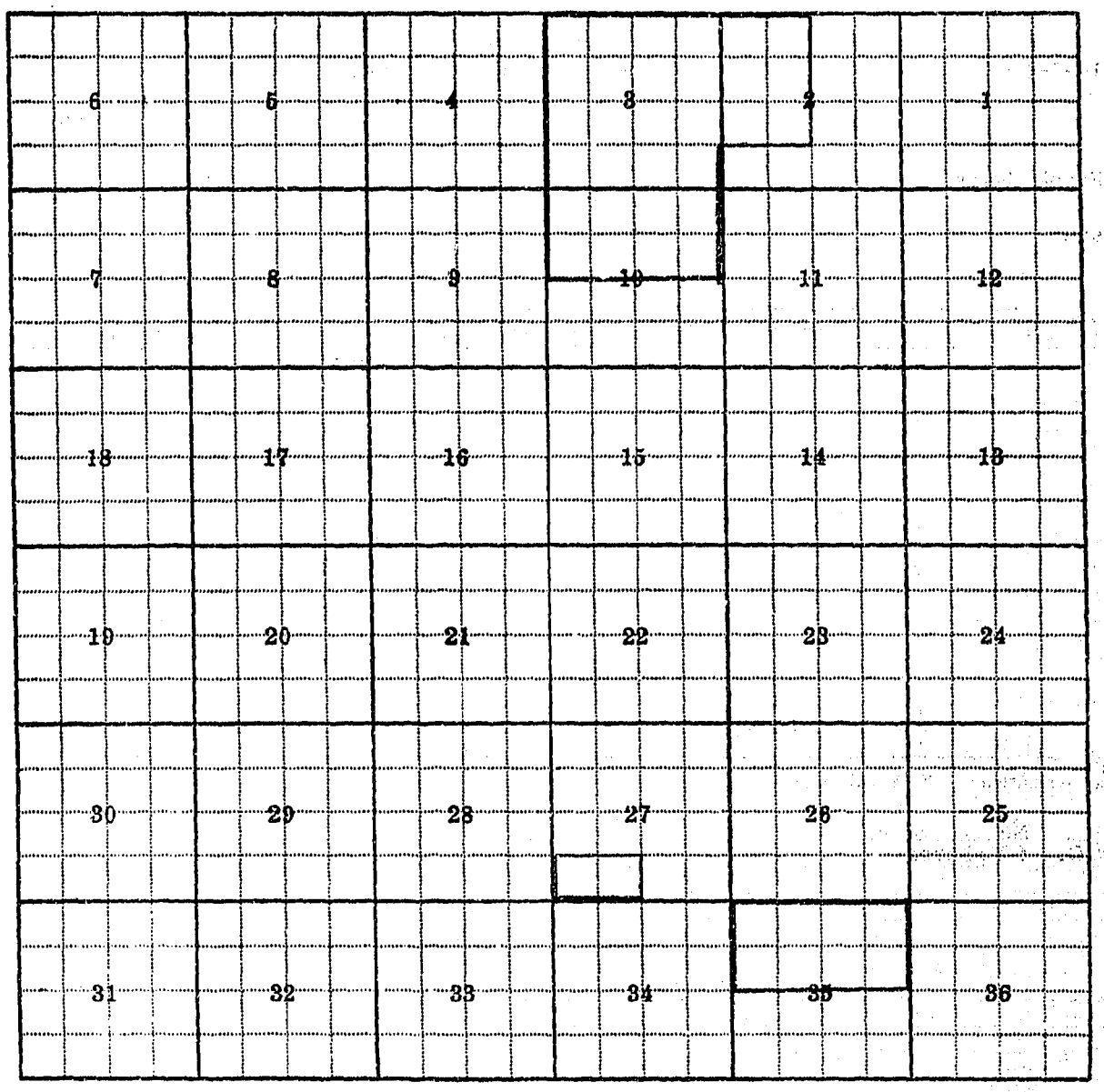

Land Ownership _____

_____

_____

F-1-A—5M—

County Pondera

Farm Checked: Date 10-16-62 & 7-12-63

By Pete

STATE OF MONTANA
STATE ENGINEERS OFFICE
Water Resources Survey

T 30N R 2W Plat No. 11

Photo No. 2T-110, 108

Legal Land Owner C. Bernard Pearson Address Conrad

Operator same Address

Water is delivered by:— 1. Private System; X Ditch Company; 3. State Project; 4. Federal Project; 5. Irrigation District

App. No. Decree No.	NAME OF APPROPRIATOR TO WHOM DECREED	NAME OF STREAM	Date App. Date Priority	Miner's Inches	In Use	NAME OF DITCH (Water Delivered By)	No.	R/F	Present Irr. Acres	Irrigable Acres
SEE	COMPANY				yes	S Canal	2	R	48	
						S-13-1	2	R	174	
						E-2	2	R	67	
						S-15	2	R	51	

NOTE: R—Denotes Regular Irrigation. F—Flood Irrigation.

Adequate Supply: Yes..... No..... Explain.....

Remarks P.C.C. & R.C. 321 shares

S½ NW¼	Section 28	30N	2W	41
S½ NE¼	33			77
SE¼				138
E½ SW¼				65

River Basin

Also in: Plat No. Twp. Rge.	Plat No. Twp. Rge.	Plat No. Twp. Rge.
Plat No. Twp. Rge.	Plat No. Twp. Rge.	Plat No. Twp. Rge.

Information From:
Bernard Pearson



Land Ownership.....

F-1-A—5M—

County Pondera

Farm Checked: Date 10-16-62 & 7-12-63

By Pete

STATE OF MONTANA
STATE ENGINEERS OFFICE
Water Resources Survey

T. 30N R. 2W Plat No. 11

Photo No. 2T-125, 108

Legal Land Owner J. Gunder Pearson Address Conrad

Operator same Address

Water is delivered by:— 1. Private System; X Ditch Company; 3. State Project; 4. Federal Project; 5. Irrigation District

App. No. Decree No.	NAME OF APPROPRIATOR TO WHOM DECREED	NAME OF STREAM	Date App. Date Priority	Miner's Inches	In Use	NAME OF DITCH (Water Delivered By)	No.	R/F	Present Irr. Acres	Irrigable Acres
SEE	COMPANY				yes	S	2	R	405	

NOTE: R—Denotes Regular Irrigation. F—Flood Irrigation.

Adequate Supply: Yes..... No..... Explain.....

Remarks P.C.C. & R.C. 360 shares

NE¼	Section 29	30N	2W	130
SE¼	1			130
NW¼	33			100

River Basin.....

Also in: Plat No..... Twp..... Rge..... | Plat No..... Twp..... Rge..... | Plat No..... Twp..... Rge.....
Plat No..... Twp..... Rge..... | Plat No..... Twp..... Rge..... | Plat No..... Twp..... Rge.....

Information From:
Bernard Pearson



Land Ownership

F-1-A—5M—

County Pondera

Farm Checked: Date 11-5-62 & 7-12-63

By Pete

STATE OF MONTANA
STATE ENGINEERS OFFICE
Water Resources Survey

T 30N R 2W Plat No. 11

Photo No. 2T-125

Legal Land Owner Clinton Rogers Address Conrad

Operator same Address

Water is delivered by:— 1. Private System; X Ditch Company; 3. State Project; 4. Federal Project; 5. Irrigation District

App. No. Decree No.	NAME OF APPROPRIATOR TO WHOM DECREED	NAME OF STREAM	Date App. Date Priority	Miner's Inches	In Use	NAME OF DITCH (Water Delivered By)	No.	R/F	Present Irr. Acres	Irrigable Acres
SEE	COMPANY				yes	S	2	R	32	

NOTE: R—Denotes Regular Irrigation. F—Flood Irrigation.

Adequate Supply: Yes..... No..... Explain.....

Remarks P.C.C. & R.C. 243 shares

E½ NW¼	Section 6	29N	2W	69
NE¼				141
SE¼ SW¼	31	30N		33

River Basin

Also in: Plat No. 22 Twp. 29N Rge. 2W	Plat No. Twp. Rge.	Plat No. Twp. Rge.
Plat No. Twp. Rge.	Plat No. Twp. Rge.	Plat No. Twp. Rge.

Information From:
Clinton Rogers

5	6	4	3	2	1
7	8	9	10	11	12
18	17	16	15	14	13
19	20	21	22	23	24
30	29	28	27	26	25
31	32	33	34	35	36

Land Ownership

F-1-A—5M—

County Pondera

Farm Checked: Date 11-7-62

By pPete

STATE OF MONTANA
STATE ENGINEERS OFFICE
Water Resources Survey

T. 30N R. 2W Plat No. 11

Photo No. 2T-125

Legal Land Owner Earl & Lillian Sprague Address Conrad

Operator same Address

Water is delivered by:— 1. Private System; 2. Ditch Company; 3. State Project; 4. Federal Project; 5. Irrigation District

App. No. Decree No.	NAME OF APPROPRIATOR TO WHOM DECREED	NAME OF STREAM	Date App. Date Priority	Miner's Inches	In Use	NAME OF DITCH (Water Delivered By)	No.	R/F	Present Irr. Acres	Irrigable Acres
SEE	COMPANY				yes	S	2	R	283	
						K	2	R	325	
						S-2	2	R	89	

NOTE: R—Denotes Regular Irrigation. F—Flood Irrigation.

Adequate Supply: Yes ..... No ..... Explain .....

Remarks P.C.C. & R.C. 637 shares

N½ SW¼	Section 29	30N	2W	25		SW¼ SE¼	Section 6	30N	3W	15	
SW¼ SW¼				35		SW¼ SW¼		31	31N	26	
SE¼ SW¼				35		N½ N½ SE¼ SE¼		32		2	
NW¼				120							
NE¼ NE¼	31			36							
SE¼				117							
SE¼ NE¼				30							
N½	32			42							
SE¼ SW¼				23							
SW¼ NW¼				8							
NE¼				99							
E½ NE¼ SE¼	6		3W	15							

River Basin

Also in: Plat No. 8 Twp. 30N Rge. 5W	Plat No. ..... Twp. ..... Rge.	Plat No. ..... Twp. ..... Rge. .....
Plat No. ..... Twp. ..... Rge.	Plat No. ..... Twp. ..... Rge.	Plat No. ..... Twp. ..... Rge. .....

Information From: Earl Sprague



Land Ownership

F-1-A—5M—

County Pondera

T 30N R 2W Plat No 11

Farm Checked: Date 10-16-62 & 7-12-63

Photo No. 2T-108

By Pete

STATE OF MONTANA
STATE ENGINEERS OFFICE
Water Resources Survey

Legal Land Owner Jacob Swanson Address Conrad

Operator Linus Axtman Address

Water is delivered by:— 1. Private System; 2. Ditch Company; 3. State Project; 4. Federal Project; 5. Irrigation District

App. No. Decree No.	NAME OF APPROPRIATOR TO WHOM DECREED	NAME OF STREAM	Date App. Date Priority	Miner's Inches	In Use	NAME OF DITCH (Water Delivered By)	No.	R/F	Present Irr. Acres	Irrigable Acres
SEE	COMPANY				yes	E-2 sprinkler	2	R	160	
						E-2 -A-3	2	R	56	

NOTE: R—Denotes Regular Irrigation. F—Flood Irrigation.

Adequate Supply: Yes..... No..... Explain

Remarks P.C.C. & R.C. 222 shares

NE¼ NW¼	Section 3	29N	2W	12
W½ NW¼				55
S½ NW¼	34	30N		70
SW¼ SW¼				35
E½ SW¼				50

River Basin

Also in:								
Plat No. 22	Twp. 29N	Rge. 2W	Plat No.	Twp.	Rge.	Plat No.	Twp.	Rge.
Plat No.	Twp.	Rge.	Plat No.	Twp.	Rge.	Plat No.	Twp.	Rge.

Information From:
Linus Axtman

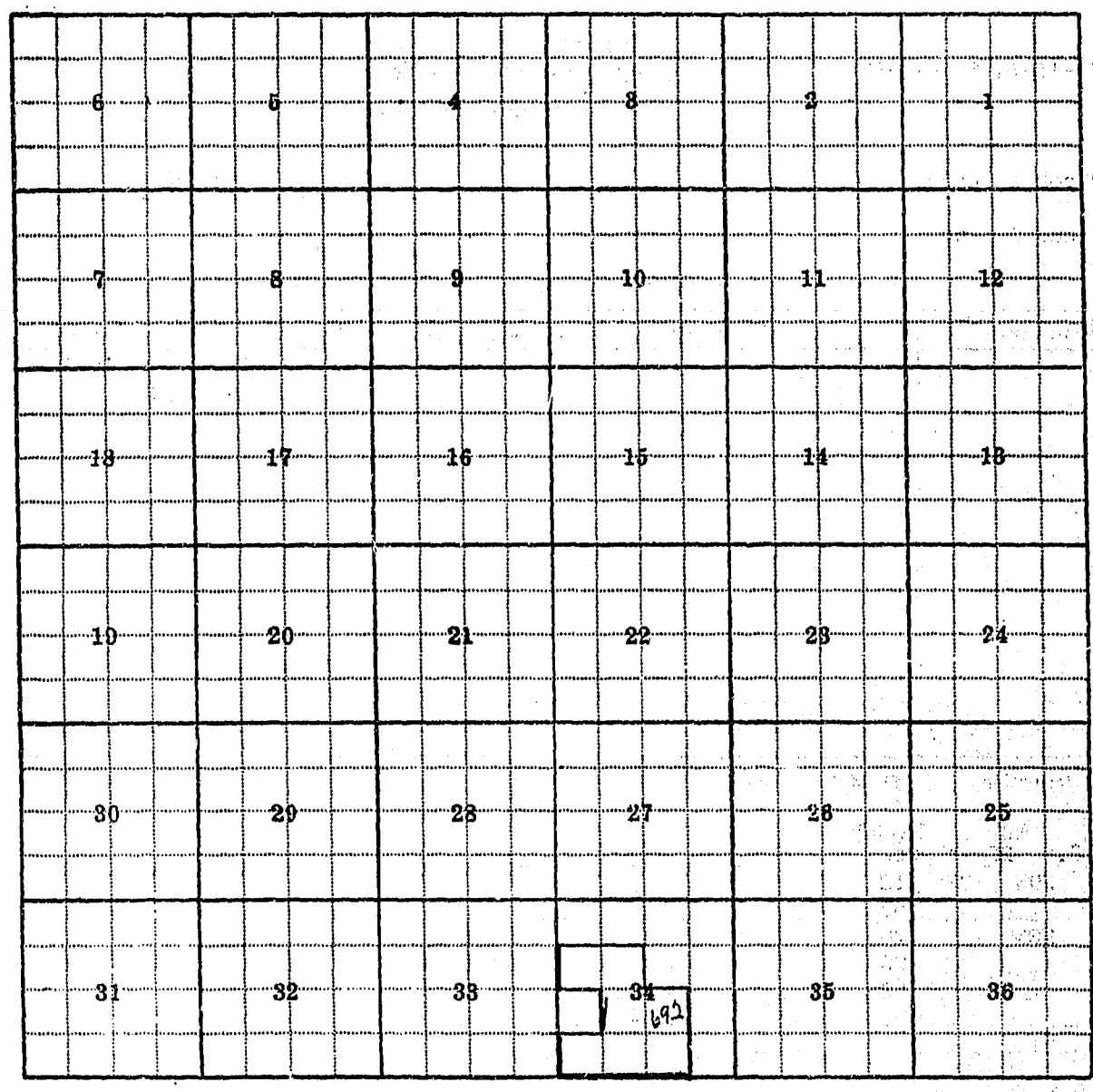

Land Ownership

F-1-A—5M—

County: Pondera

T. 30N R. 2W Plat No. 11

Farm Checked: Date 6-19-63

Photo No. 2T-123

By: Pete

STATE OF MONTANA
STATE ENGINEERS OFFICE
Water Resources Survey

Legal Land Owner: Chester I. & Etta L. Whitmore Address: Conrad

Operator: same Address:

Water is delivered by:— 1. Private System; 2. Ditch Company; 3. State Project; 4. Federal Project; 5. Irrigation District

App. No. Decree No.	NAME OF APPROPRIATOR TO WHOM DECREED	NAME OF STREAM	Date App. Date Priority	Miner's Inches	In Use	NAME OF DITCH (Water Delivered By)	No.	R/F	Present Irr. Acres	Irrigable Acres
SEE	COMPANY				np	K 7 Canal	2	R		229

NOTE: R—Denotes Regular Irrigation. F—Flood Irrigation.

Adequate Supply: Yes..... No..... Explain.....

Remarks: P.C.C. & R.C. 247 shares

	Section	30N	2W	
NW¼	18			85
W½ NE¼				69
NW¼ SW¼	1		3W	5
E½ NE¼	2			10
NE¼ SE¼				5
SE¼ SE¼	11			27
SW¼ SW¼	12			26
E½ SW¼	13			20

River Basin.....

Also in: Plat No. Twp. Rge.	Plat No. Twp. Rge.	Plat No. Twp. Rge.
Plat No. Twp. Rge.	Plat No. Twp. Rge.	Plat No. Twp. Rge.

Information From: Chester Whitmore

6	5	4	3	2	1
7	8	9	10	11	12
18	17	16	15	14	13
19	20	21	22	23	24
30	29	28	27	26	25
31	32	33	34	35	36

Land Ownership_____

F-1-A—5M

County Pondera

Farm Checked: Date 11-12-62

By Pete

STATE OF MONTANA
STATE ENGINEERS OFFICE
Water Resources Survey

T. 30N R. 2W Plat No. 11

Photo No. 2T-123

Legal Land Owner E. F. Wyse Address

Operator Pat Wyse Address Conrad

Water is delivered by:— 1. Private System; 2. Ditch Company; 3. State Project; 4. Federal Project; 5. Irrigation District

App. No. Decree No.	NAME OF APPROPRIATOR TO WHOM DECREED	NAME OF STREAM	Date App. Date Priority	Miner's Inches	In Use	NAME OF DITCH (Water Delivered By)	No.	R/F	Present Irr. Acres	Irrigable Acres
A-150	Mary Hilger	Connelly Coulee	5-28-00	400	part-no					

NOTE: R—Denotes Regular Irrigation. F—Flood Irrigation.

Adequate Supply: Yes..... No..... Explain.....

Remarks.....

River Basin.....

Also in: Plat No. Twp. Rge.	Plat No. Twp. Rge.	Plat No. Twp. Rge.
Plat No. Twp. Rge.	Plat No. Twp. Rge.	Plat No. Twp. Rge.

Information From:
Gerald Habets

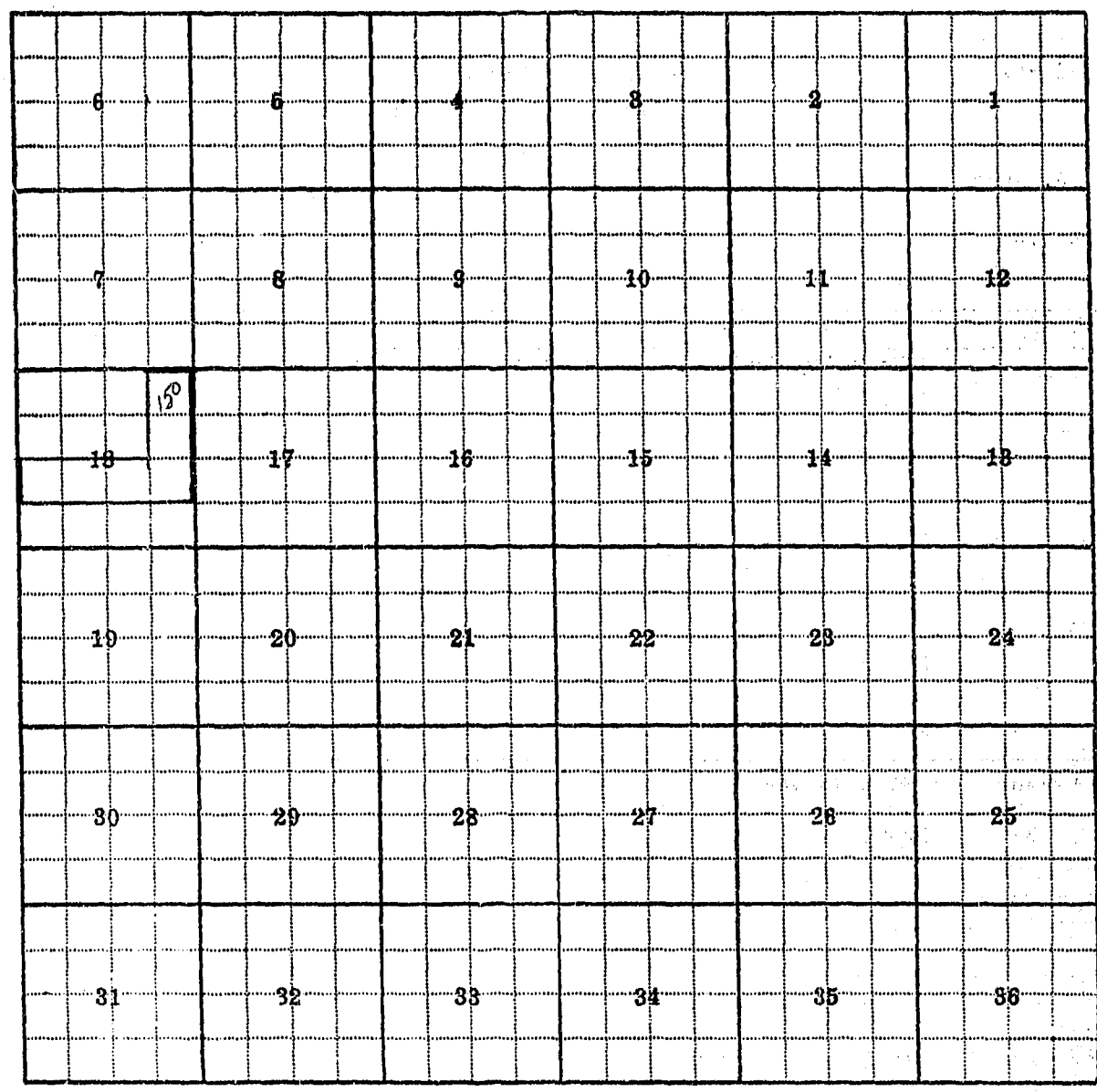

Land Ownership

F-1-A—5M—

County: Pondera

Farm Checked: Date: 8-19-63

By: Vaughn

STATE OF MONTANA
STATE ENGINEERS OFFICE
Water Resources Survey

T. 30N R. 2W Plat No. 11

Photo No. 2T-123

Legal Land Owner: James Yeager Address: Conrad

Operator: same Address:

Water is delivered by:— 1. Private System; 2. Ditch Company; 3. State Project; 4. Federal Project; 5. Irrigation District

App. No. Decree No.	NAME OF APPROPRIATOR TO WHOM DECREED	NAME OF STREAM	Date App. Date Priority	Miner's Inches	In Use	NAME OF DITCH (Water Delivered By)	No.	R/F	Present Irr. Acres	Irrigable Acres
SEE	COMPANY				yes	K-4 & K-3 Canals	2	R	306	

NOTE: R—Denotes Regular Irrigation. F—Flood Irrigation.

Adequate Supply: Yes..... No..... Explain.....

Remarks P.C.C. & R.C. 426 shares

S½ NW¼ Section 19 45

SW¼ 106

NE¼ SE¼ 25

NE¼ 110 Irrigates by sprinkler

River Basin

Also in: Plat No. 10 Twp. 30N Rge. 3W	Plat No. Twp. Rge.	Plat No. Twp. Rge.
Plat No. Twp. Rge.	Plat No. Twp. Rge.	Plat No. Twp. Rge.

Information From: James Yeager

6	5	4	3	2	1
7	8	9	10	11	12
18	17	16	15	14	13
19	20	21	22	23	24
30	29	28	27	26	25
31	32	33	34	35	36

Land Ownership.....

12
30N 1W

F-1-A—5M—

County Pondera

Farm Checked: Date 9-27-62

By Pete

STATE OF MONTANA
STATE ENGINEERS OFFICE
Water Resources Survey

T 30N R 1W Plat No 12

Photo No 2T-44

Legal Land Owner Keil Ranch Address

Operator LaVerne Keil Address Conrad

Water is delivered by:— 1. Private System; 2. Ditch Company; 3. State Project; 4. Federal Project; 5. Irrigation District

App. No. Decree No.	NAME OF APPROPRIATOR TO WHOM DECREED	NAME OF STREAM	Date App. Date Priority	Miner's Inches	In Use	NAME OF DITCH (Water Delivered By)	No.	R/F	Present Irr. Acres	Irrigable Acres
A-291	Lovinia Collins	Dry Fk. Marias River	5-27-96	350	yes	Part	1	R	42	
A-303	LaVern Keil	"	10-18-47	480	yes	Pump & Sprinkler				

NOTE: R—Denotes Regular Irrigation. F—Flood Irrigation.

Adequate Supply: Yes X No Explain

Remarks PC.C.C. & R.C. 970 shares

River Basin

Also in:								
Plat No. 11	Twp. 30N	Rge. 2W	Plat No. 10	Twp. 30N	Rge. 3W	Plat No.	Twp.	Rge.
Plat No. 22	Twp. 29N	Rge. 2W	Plat No.	Twp.	Rge.	Plat No.	Twp.	Rge.

Information From:
LaVerne Keil

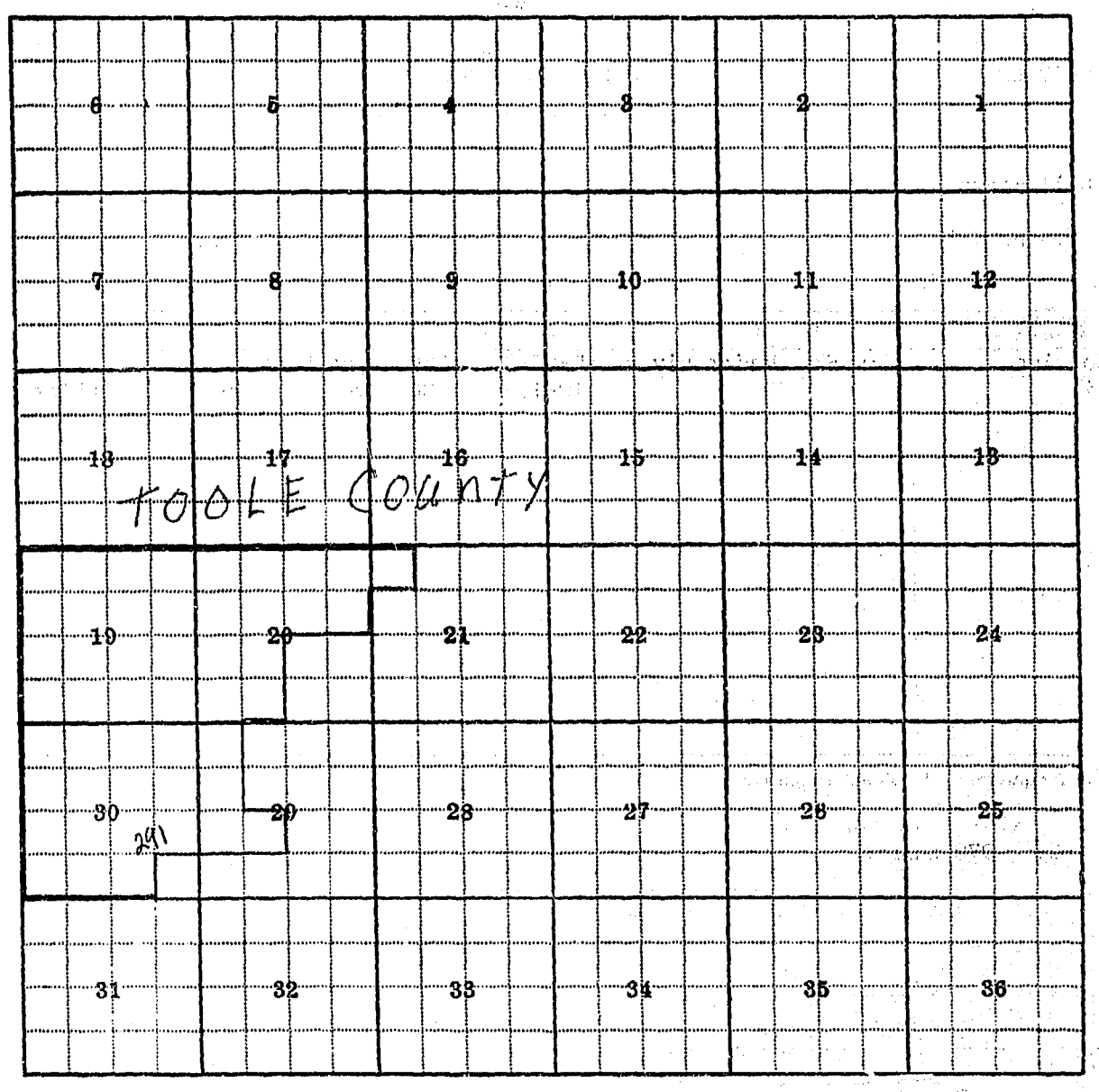

Land Ownership _____

F-1-A—5M—

County Pondera

Farm Checked: Date 9-27-62

By Pete

STATE OF MONTANA
STATE ENGINEERS OFFICE
Water Resources Survey

T 30N R 1W Plat No. 12

Photo No. 2T-42, 43

Legal Land Owner Russel Myers Address Conrad

Operator same Address

Water is delivered by:— 1. Private System; 2. Ditch Company; 3. State Project; 4. Federal Project; 5. Irrigation District

App. No. Decree No.	NAME OF APPROPRIATOR TO WHOM DECREED	NAME OF STREAM	Date App. Date Priority	Miner's Inches	In Use	NAME OF DITCH (Water Delivered By)	No.	R/F	Present Irr. Acres	Irrigable Acres
A-291	Lovinia Collins	Dry Fk.Marias River	5-27-96	350	stock					

NOTE: R—Denotes Regular Irrigation. F—Flood Irrigation.

Adequate Supply: Yes..... No..... Explain.....

Remarks.....

River Basin.....

Also in: Plat No..... Twp..... Rge.....	Plat No..... Twp..... Rge.....	Plat No..... Twp..... Rge.....
Plat No..... Twp..... Rge.....	Plat No..... Twp..... Rge.....	Plat No..... Twp..... Rge.....

Information From:
Russel Myers



Land Ownership

F-1-A—5M—

County Pondera

Farm Checked: Date 9-27-62

By Pete

STATE OF MONTANA
STATE ENGINEERS OFFICE
Water Resources Survey

T. 30N R. 1W Plat No. 12

Photo No. 1T-132, 133, 2T-4, 6, 44

Legal Land Owner Marie Vandepppelier etal Address Conrad

Operator same Address

Water is delivered by:— 1. Private System; 2. Ditch Company; 3. State Project; 4. Federal Project; 5. Irrigation District

App. No. Decree No.	NAME OF APPROPRIATOR TO WHOM DECREED	NAME OF STREAM	Date App. Date Priority	Miner's Inches	In Use	NAME OF DITCH (Water Delivered By)	No.	R/F	Present Irr. Acres	Irrigable Acres
A-308	James McDevitt	Dry Fk. Marias River	5-27-96	200	no					

NOTE: R—Denotes Regular Irrigation. F—Flood Irrigation.

Adequate Supply: Yes..... No..... Explain.....

Remarks Can not be used for stock as there is no breaks in R R for stock to get to creek.

River Basin

Also in: Plat No. Twp. Rge.	Plat No. Twp. Rge.	Plat No. Twp. Rge.
Plat No. Twp. Rge.	Plat No. Twp. Rge.	Plat No. Twp. Rge.

Information From: LaVern Keil & Russel Myers

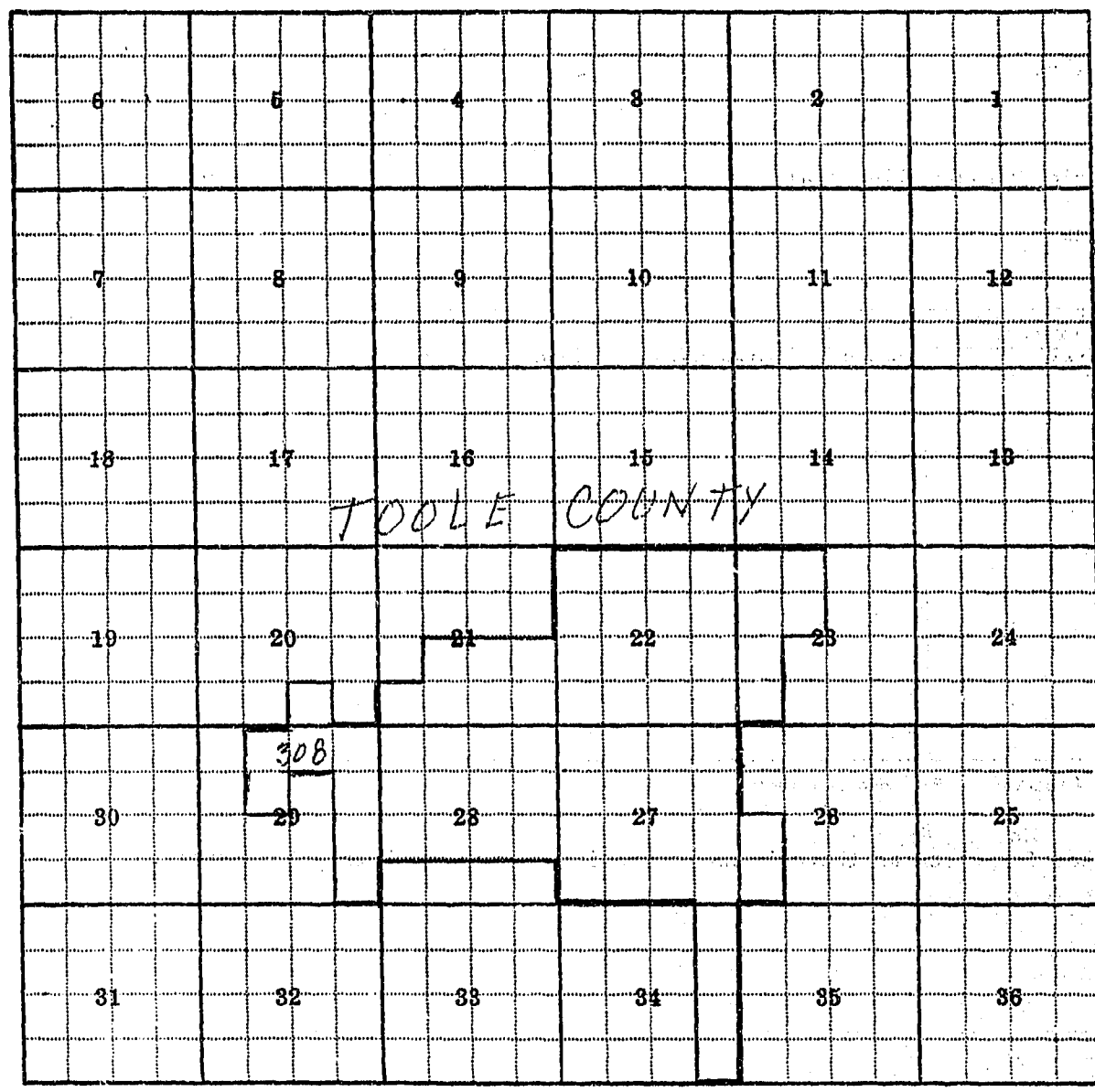

Land Ownership

14
29N 10W

F-1-A—5M—

County Pondera

Farm Checked: Date 7-16-63

By Pete

Legal Land Owner Myron Thompson

Operator same

STATE OF MONTANA
STATE ENGINEERS OFFICE
Water Resources Survey

T. 29N R. 10W Plat No. 14

Photo No. 5T-130, 131

Address Heart Butte

Address

Water is delivered by:— 1. Private System; 2. Ditch Company; 3. State Project; 4. Federal Project; 5. Irrigation District

App. No. Decree No.	NAME OF APPROPRIATOR TO WHOM DECREED	NAME OF STREAM	Date App. Date Priority	Miner's Inches	In Use	NAME OF DITCH (Water Delivered By)	No.	R/F	Present Irr. Acres	Irrigable Acres
A-563	Clarence A. Miller	White Tail Creek	7-17-25	400	yes	Miller	1	F	2	
A-564	Myron W. Thompson	"	8-2-47	4000	yes	Thompson	1	F	13	

NOTE: R—Denotes Regular Irrigation. F—Flood Irrigation.

Adequate Supply: Yes..... No..... Explain.....

Remarks.....

River Basin.....

Also in: Plat No..... Twp..... Rge.....	Plat No..... Twp..... Rge.....	Plat No..... Twp..... Rge.....
Plat No..... Twp..... Rge.....	Plat No..... Twp..... Rge.....	Plat No..... Twp..... Rge.....

Information From:
Myron Thompson

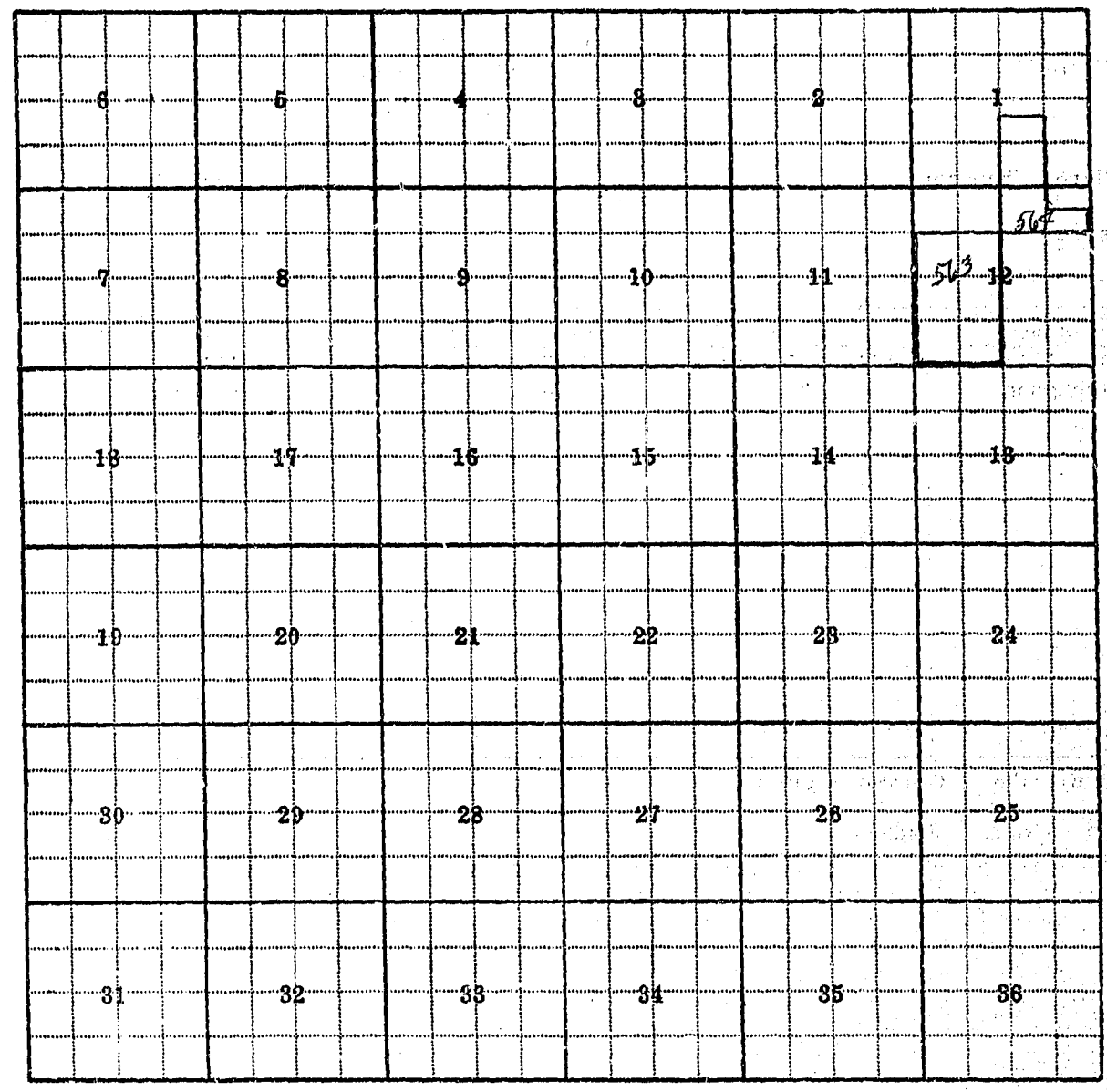

Land Ownership

F-1-A—5M—

County Pondera

Farm Checked: Date 7-16-63

By Pete

Legal Land Owner Tribal

Operator Myron Th

STATE OF MONTANA
STATE ENGINEERS OFFICE
Water Resources Survey

T 29N R 10[illegible] Plat No. 14

Photo No. 5T-131

Address

Address Heart Butte

Water is delivered by:— 1. Priv[illegible]stem; 2. Ditch Company; 3. State Project; 4. Federal Project; 5. Irrigation District

App. No. Decree No.	NAME OF APPROPRIATOR TO WHOM DECREED	NAME OF STREAM	Date App. Date Priority	Miner's Inches	In Use	NAME OF DITCH (Water Delivered By)	No.	R/F	Present Irr. Acres	Irrigable Acres
A-563	Clarence A. Miller	White Tail Creek	7-17-25	400	yes	Miller	1	F	12	

NOTE: R—Denotes Regular Irrigation. F—Flood Irrigation.

Adequate Supply: Yes..... No..... Explain.....

Remarks.....

River Basin.....

Also in: Plat No. ..... Twp..... Rge.....	Plat No..... Twp..... Rge.....	Plat No..... Twp..... Rge.....
Plat No..... Twp..... Rge.....	Plat No..... Twp..... Rge.....	Plat No..... Twp..... Rge.....

Information From:
Myron Thompson

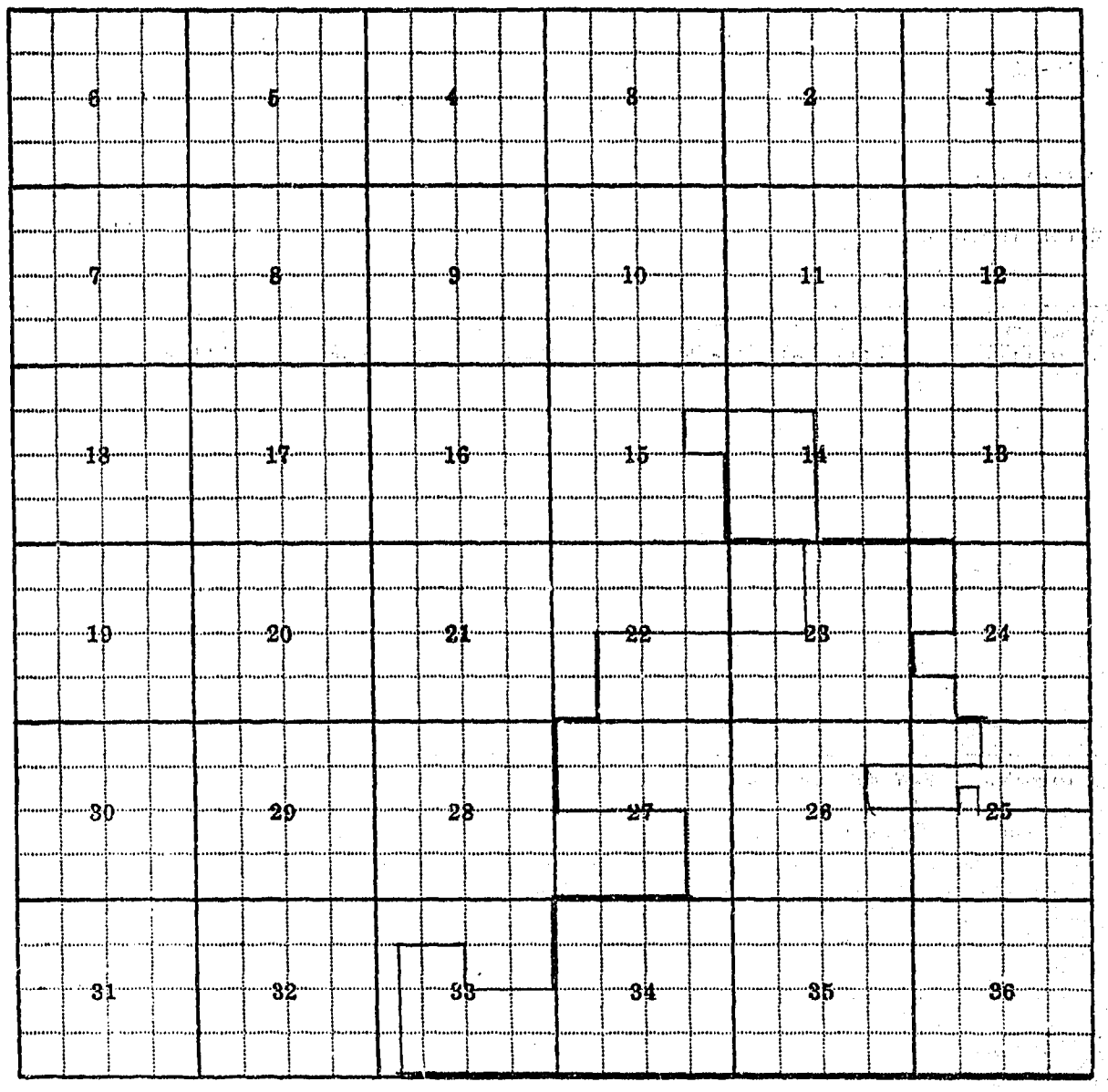

Land Ownership

16
29N 8W

F-1-A—5M—

County Pondera

Farm Checked: Date 7-22-63

By Pete

STATE OF MONTANA
STATE ENGINEERS OFFICE
Water Resources Survey

T 29N R 8W Plat No 16

Photo No 5T538, 39, 40, 10, 11

Legal Land Owner B. & O. Ranch Inc. Address Conrad

Operator Ralph Oberlock Address

Water is delivered by:— 1. Private System; 2. Ditch Company; 3. State Project; 4. Federal Project; 5. Irrigation District

App. No. Decree No.	NAME OF APPROPRIATOR TO WHOM DECREED	NAME OF STREAM	Date App. Date Priority	Miner's Inches	In Use	NAME OF DITCH (Water Delivered By)	No.	R/F	Present Irr. Acres	Irrigable Acres
SEE	COMPANY	Birch Creek			yes	Birch Creek Main	4		0	22.2
						"	4		0	11
						"	4		37.72	0
						"	4		19.5	0
						"	4		26.5	0
						"	4		6	0
						"	4		14.5	0
						"	4		11.6	0
						"	4		11.8	0
						"	4		7.0	0
						"	4		17.4	0
						"	4		19.0	0
						"	4		16.5	6
						"	4		5	
						"	4		2.8	

NOTE: R—Denotes Regular Irrigation. F—Flood Irrigation.

Adequate Supply: Yes..... No..... Explain.....

Remarks See page 3 for remarks and plotting

River Basin

Also in: Plat No..... Twp..... Rge.....	Plat No..... Twp..... Rge.....	Plat No..... Twp..... Rge.....
Plat No..... Twp..... Rge.....	Plat No..... Twp..... Rge.....	Plat No..... Twp..... Rge.....

Information From:

F-1-A—5M—

County.....

Farm Checked: Date.....

By.....

STATE OF MONTANA
STATE ENGINEERS OFFICE
Water Resources Survey

T. 29N R. 8W Plat No. 16

Photo No.....

Legal Land Owner..... Address.....

Operator..... Address.....

Water is delivered by:— 1. Private System; 2. Ditch Company; 3. State Project; 4. Federal Project; 5. Irrigation District

App. No. Decree No.	NAME OF APPROPRIATOR TO WHOM DECREED	NAME OF STREAM	Date App. Date Priority	Miner's Inches	In Use	NAME OF DITCH (Water Delivered By)	No.	R/F	Present Irr. Acres	Irrigable Acres
					yes	Birch Creek Main	4		35.3	0
						"	4		11	0
						"	4		2.2	0
						"	4		10	
						"	4		6.5	0
						"	4		30.3	0
						"	4		.5	11.2
						"	4		38.4	0
						"	4		37.5	0
						"	4		8.2	0
					=	"	4		28.4	0
						"	4		8.08	0
						"	V		8.80	0
						"	V		5	0
						"	V		9.90	0

NOTE: R—Denotes Regular Irrigation. F—Flood Irrigation.

Adequate Supply: Yes..... No..... Explain..... PAGE 2

Remarks.....

River Basin.....

Also in: Plat No..... Twp..... Rge.....	Plat No..... Twp..... Rge.....	Plat No..... Twp..... Rge.....
Plat No..... Twp..... Rge.....	Plat No..... Twp..... Rge.....	Plat No..... Twp..... Rge.....

Information From:

F-1-A—5M—

County..... T.....R..... Plat No.....

STATE OF MONTANA
STATE ENGINEERS OFFICE
Water Resources Survey

Farm Checked: Date..... Photo No.....

By.....

Legal Land Owner..... Address.....

Operator..... Address.....

Water is delivered by:— 1. Private System; 2. Ditch Company; 3. State Project; 4. Federal Project; 5. Irrigation District

App. No. Decree No.	NAME OF APPROPRIATOR TO WHOM DECREED	NAME OF STREAM	Date App. Date Priority	Miner's Inches	In Use	NAME OF DITCH (Water Delivered By)	No.	R/F	Present Irr. Acres	Irrigable Acres
PROJ. RIGHTS		Birch Creek			yes=	Birch Creek Main	V		12.50	0
COMPANY RIGHTS		"			no	Stewart-Hall	1	R		80

NOTE: R—Denotes Regular Irrigation. F—Flood Irrigation.

PAGE 3

Adequate Supply: Yes..... No..... Explain.....

Remarks.....

Birch Creek Unit (Non-Indian)
" " " Vested Rights Allot Nos. see over
* " " " Vested Rights

River Basin.....

Also in: Plat No..... Twp..... Rge.....	Plat No..... Twp..... Rge.....	Plat No..... Twp..... Rge.....
Plat No..... Twp..... Rge.....	Plat No..... Twp..... Rge.....	Plat No..... Twp..... Rge.....

Information From:
Ralph Oberlock

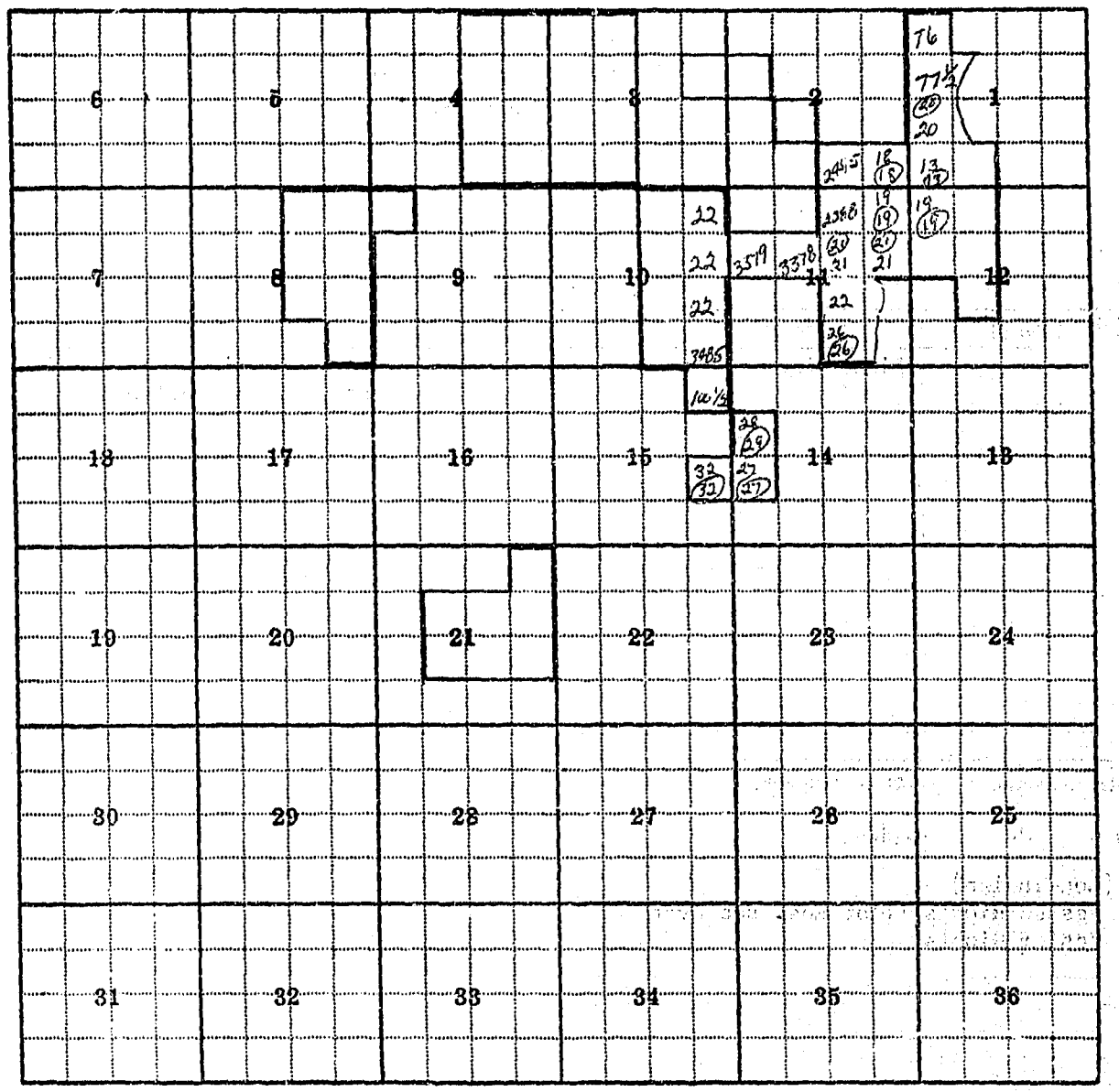

① Birch Creek Vested Rights
1 Allot No's.

Land Ownership

F-1-A-5M-

County Pondera

Farm Checked: Date 8---63

By Dave & Ken

Legal Land Owner Birch Creek Colony Address

Operator same Address

STATE OF MONTANA
STATE ENGINEERS OFFICE
Water Resources Survey

T. 29N R. 8W Plat No. 16

Photo No. 5T-35, 36, 14, 15

Water is delivered by:— 1. Private System; 2. Ditch Company; 3. State Project; 4. Federal Project; 5. Irrigation District

App. No. Decree No.	NAME OF APPROPRIATOR TO WHOM DECREED	NAME OF STREAM	Date App. Date Priority	Miner's Inches	In Use	NAME OF DITCH (Water Delivered By)	No.	R/F	Present Irr. Acres	Irrigable Acres
A-620	Calvin Stewart	Cooper Springs	5-5-06	400	no					

NOTE: R—Denotes Regular Irrigation. F—Flood Irrigation.

Adequate Supply: Yes..... No..... Explain.....

Remarks.....

.....River Basin.....

Also in: Plat No. 17 Twp. 29N Rge. 7W	Plat No. ..... Twp. ..... Rge.	Plat No. ..... Twp. ..... Rge. .....
Plat No. 26 Twp. 28N Rge. 8W	Plat No. ..... Twp. ..... Rge.	Plat No. ..... Twp. ..... Rge. .....

Information From:
Jake Waldner

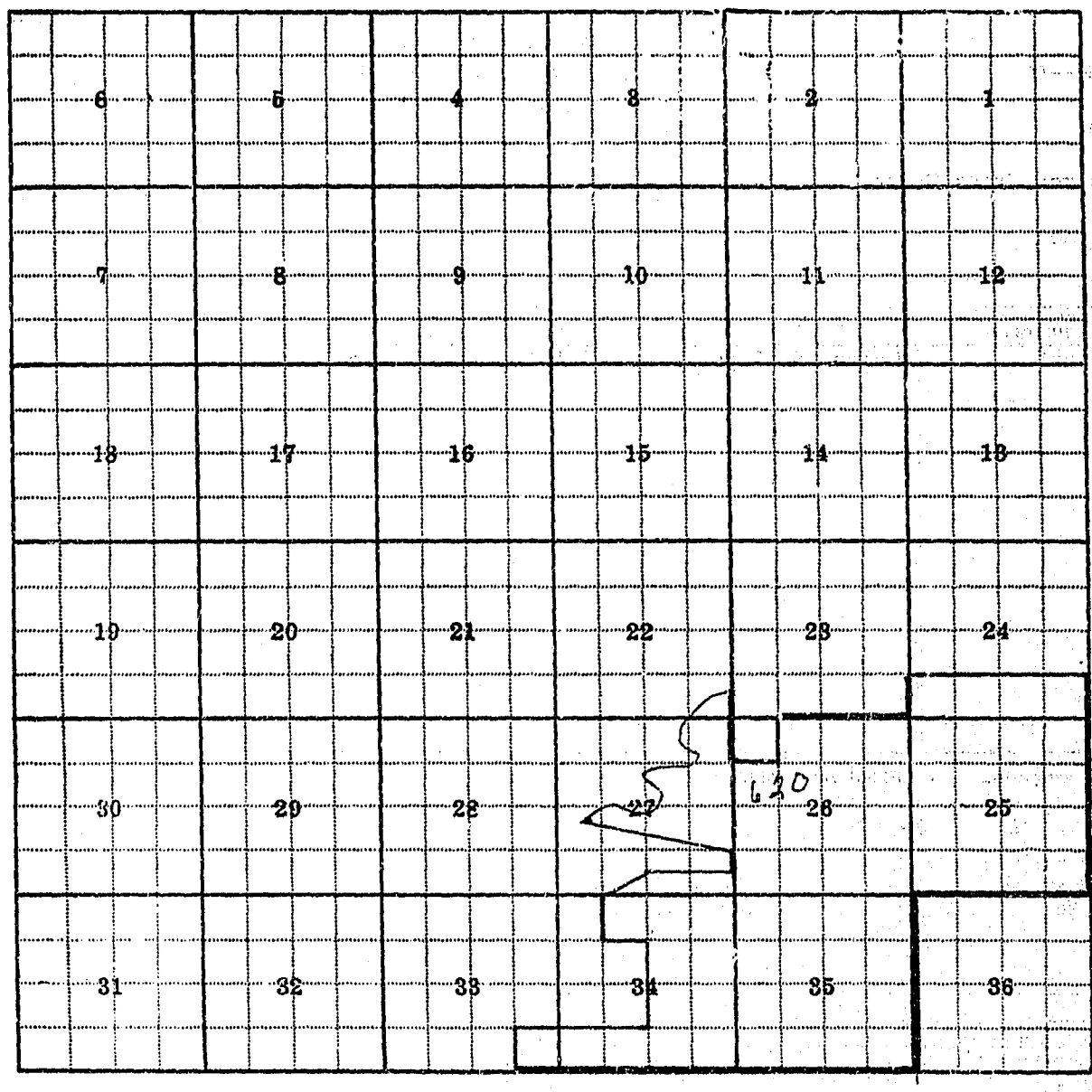

Land Ownership

F-1-A—5M—

County Pondrea

Farm Checked: Date 7-24-63

By Pete

STATE OF MONTANA
STATE ENGINEERS OFFICE
Water Resources Survey

T 29N R 8W Plat No. 16

Photo No. 5T-40, 10

Legal Land Owner Blackfeet Tribe (U.S.R.S.) Address

Operator Address

Water is delivered by:— 1. Private System; 2. Ditch Company; 3. State Project; X Federal Project; 5. Irrigation District

App. No. Decree No.	NAME OF APPROPRIATOR TO WHOM DECREED	NAME OF STREAM	Date App. Date Priority	Miner's Inches	In Use	NAME OF DITCH (Water Delivered By)	No.	R/F	Present Irr. Acres	Irrigable Acres
PROJECT RIGHTS		Birch Creek			no	Birch Creek Main	4		0	20
						"	4		0	47
						"	4		10.6	14

NOTE: R—Denotes Regular Irrigation. F—Flood Irrigation.

Adequate Supply: Yes ..... No ..... Explain

Remarks Birch Creek Unit

River Basin

Also in: Plat No. Twp. Rge.	Plat No. Twp. Rge.	Plat No. Twp. Rge.
Plat No. Twp. Rge.	Plat No. Twp. Rge.	Plat No. Twp. Rge.

Information From:
Ditch Rider

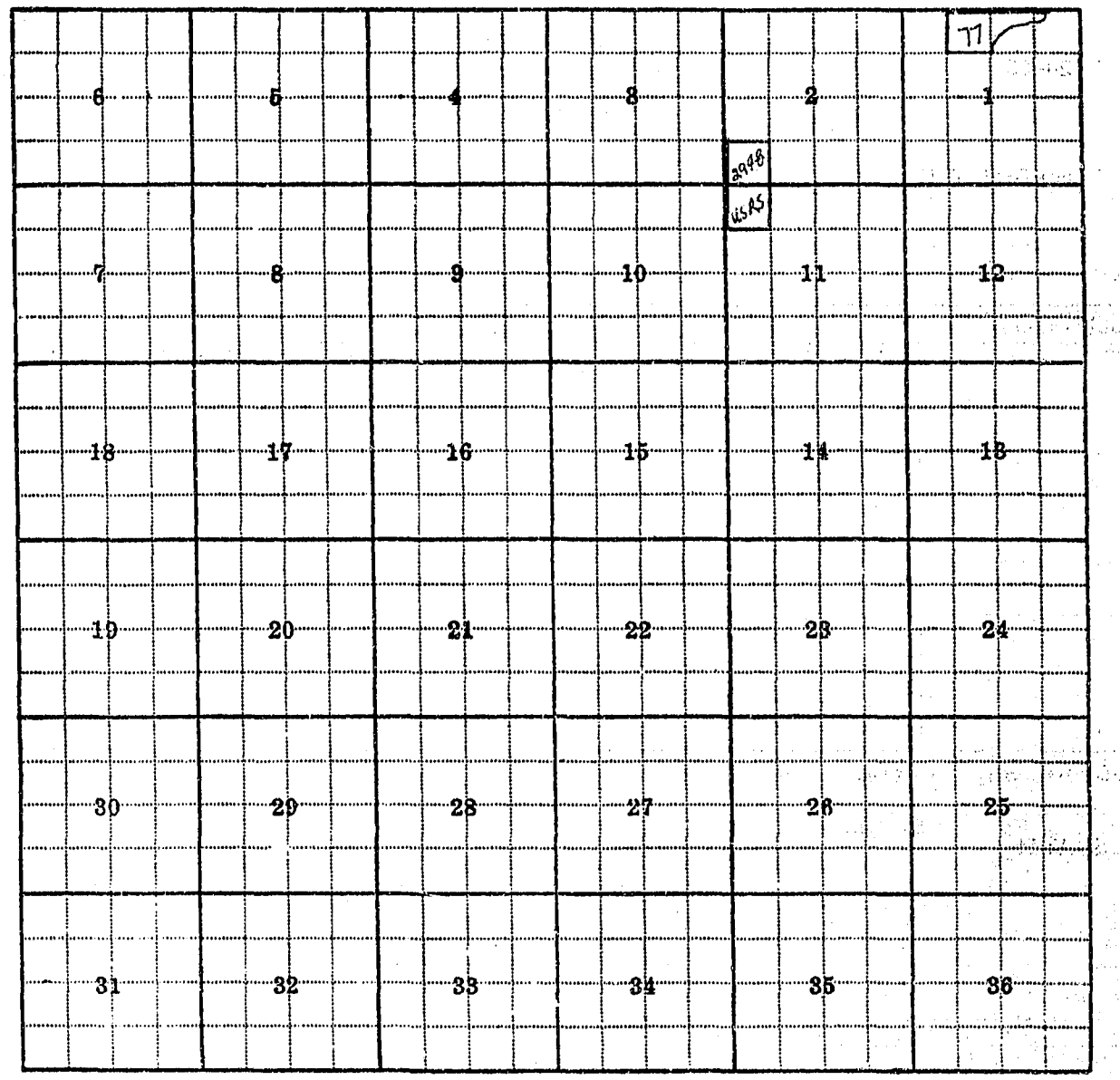

Land Ownership

F-1-A—5M—

County Pondera

Farm Checked: Date 7-18-63

By Pete

STATE OF MONTANA
STATE ENGINEERS OFFICE
Water Resources Survey

T. 29N R. 9W Plat No. 16

Photo No. 5T-37

Legal Land Owner Alfred Boulttier Allot. #5 Address Browning

Operator Address

Water is delivered by:— 1. Private System; 2. Ditch Company; 3. State Project; 4. Federal Project; 5. Irrigation District

App. No. Decree No.	NAME OF APPROPRIATOR TO WHOM DECREED	NAME OF STREAM	Date App. Date Priority	Miner's Inches	In Use	NAME OF DITCH (Water Delivered By)	No.	R/F	Present Irr. Acres	Irrigable Acres
A-87 =	Charles F. Thomas	Birch Creek	4-15-96	400	no					
PROJECT RIGHTS				=	no	Birch Creek Main			11.7	
						"	4		22.1	

NOTE: R—Denotes Regular Irrigation. F—Flood Irrigation.

Adequate Supply: Yes..... No..... Explain.....

Remarks Birch Creek Unit 22.1 & 11.7 shares
" Vested Rights Allot.#5

River Basin

Also in: Plat No..... Twp..... Rge.....	Plat No..... Twp..... Rge.....	Plat No..... Twp..... Rge.....
Plat No..... Twp..... Rge.....	Plat No..... Twp..... Rge.....	Plat No..... Twp..... Rge.....

Information From:
Thomas Hall

6	5	4	3	2	1
7	8	9	10	11	12
18	17	16	15	14	13
19	20	21	22	23	24
30	29	28	27	26	25
31	32	33	34	35	36

Land Ownership

F-1-A—5M—

County Pondera

Farm Checked: Date 7=18-63

By Pete

STATE OF MONTANA
STATE ENGINEERS OFFICE
Water Resources Survey

T 29N R 8W Plat No 16

Photo No 5T-38

Legal Land Owner Katherine Tatsey Bouttier Allot.#33½ Address Browning

Operator Address

Water is delivered by:— 1. Private System; 2. Ditch Company; 3. State Project; ✗ Federal Project; 5. Irrigation District

App. No. Decree No.	NAME OF APPROPRIATOR TO WHOM DECREED	NAME OF STREAM	Date App. Date Priority	Miner's Inches	In Use	NAME OF DITCH (Water Delivered By)	No.	R/F	Present Irr. Acres	Irrigable Acres
3PROJECT RIGHTS		Birch Creek			no	Birch Creek Main	4		0	18.5
						"			0	15
						"	V		0	13.10
						"				22

NOTE: R—Denotes Regular Irrigation. F—Flood Irrigation.

Adequate Supply: Yes ..... No ..... Explain .....

Remarks Birch Creek Unit 18.5, 15, & 1 share
Vested rights, Allot.#33½

River Basin

Also in: Plat No. Twp. Rge.	Plat No. Twp. Rge.	Plat No. Twp. Rge.
Plat No. Twp. Rge.	Plat No. Twp. Rge.	Plat No. Twp. Rge.

Information From:
Thomas Hall

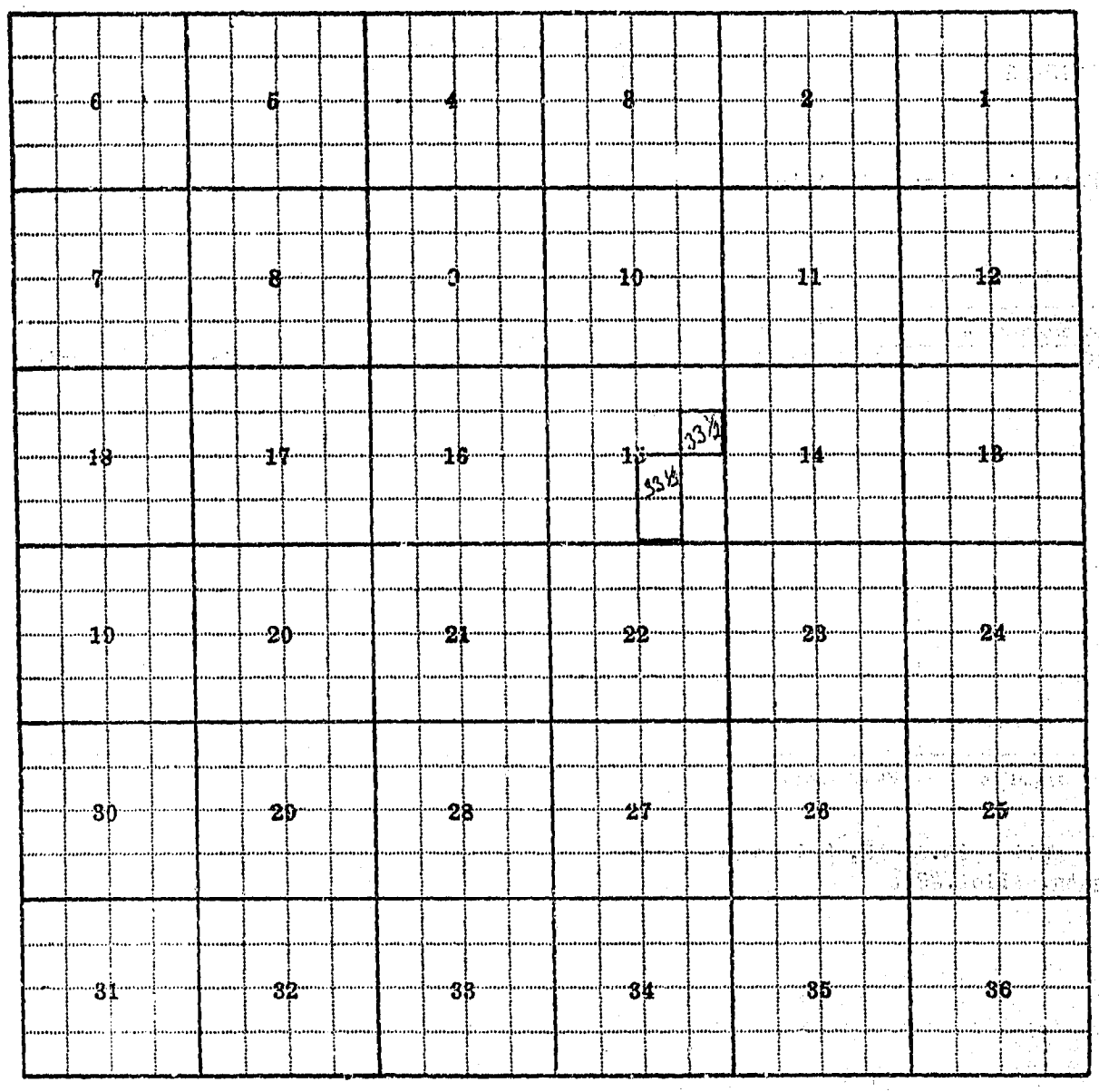

Land Ownership

F-1-A—5M—

County Pondera

Farm Checked: Date 7-22-63

By Pete

STATE OF MONTANA
STATE ENGINEERS OFFICE
Water Resources Survey

T. 29N R. 8W Plat No. 16

Photo No. 5T-10

Legal Land Owner Joseph Broesder Allot.#16 Address

Operator Henry Broesder Address Conrad

Water is delivered by:— 1. Private System; 2. Ditch Company; 3. State Project; ✗ Federal Project; 5. Irrigation District

App. No. Decree No.	NAME OF APPROPRIATOR TO WHOM DECREED	NAME OF STREAM	Date App. Date Priority	Miner's Inchr.	In Use	NAME OF DITCH (Water Delivered By)	No.	R/F	Present Irr. Acres	Irrigable Acres
PROJECT	RIGHTS	Birch Cr.			yes	Birch Creek Main	4		11	0
						"	4		24.4	0
						"	4		24.8	0
						"	4		1	5
						"	V		20.80	0

NOTE: R—Denotes Regular Irrigation. F—Flood Irrigation.

Adequate Supply: Yes..... No..... Explain

Remarks Birch Creek Unit, Non-Indian
V - Vested Rights

River Basin

Also in: Plat No. Twp. Rge.	Plat No. Twp. Rge.	Plat No. Twp. Rge.
Plat No. Twp. Rge.	Plat No. Twp. Rge.	Plat No. Twp. Rge.

Information From:
R. Oberlock

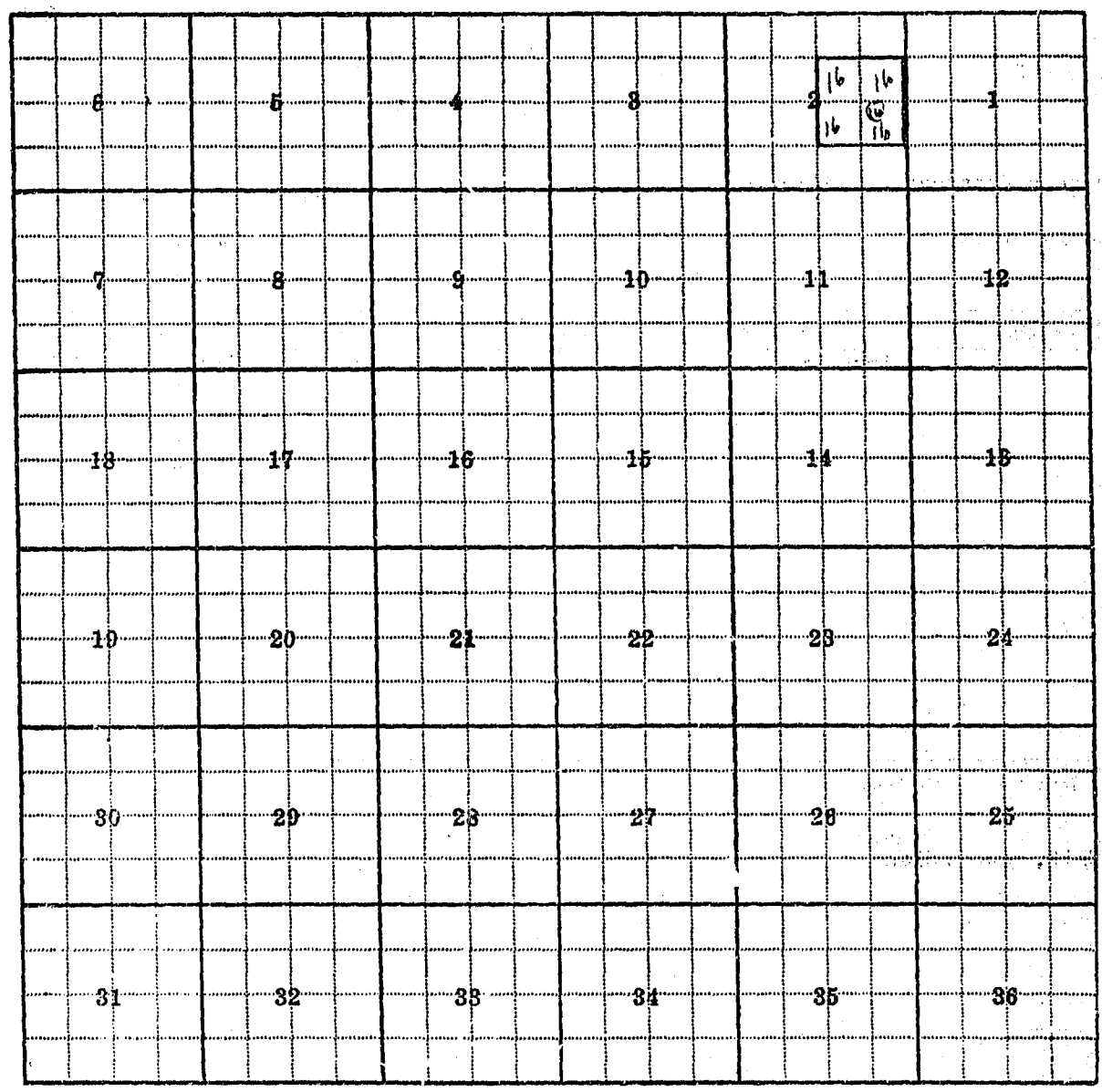

Land Ownership.....

F-1-A—5M—

County: Pondera

Farm Checked: Date: 7-22-63

By: Pete

STATE OF MONTANA
STATE ENGINEERS OFFICE
Water Resources Survey

T. 29N R. 8W Plat No. 16

Photo No. 5T-40

Legal Land Owner: Henry Brossder Allot.#2542 Address: Conrad

Operator: R. Oberlock Address:

Water is delivered by:— 1. Private System; 2. Ditch Company; 3. State Project; X Federal Project; 5. Irrigation District

App. No. Decree No.	NAME OF APPROPRIATOR TO WHOM DECREED	NAME OF STREAM	Date App. Date Priority	Miner's Inches	In Use	NAME OF DITCH (Water Delivered By)	No.	R/F	Present Irr. Acres	Irrigable Acres
PROJECT	RIGHTS	Birch Creek			yes	Birch Creek Main	4		17	0

NOTE: R—Denotes Regular Irrigation. F—Flood Irrigation.

Adequate Supply: Yes..... No..... Explain.....

Remarks: Birch Creek unit, in trust

River Basin

Also in: Plat No. Twp. Rge.	Plat No. Twp. Rge.	Plat No. Twp. Rge.
Plat No. Twp. Rge.	Plat No. Twp. Rge.	Plat No. Twp. Rge.

Information From: R. Oberlock

6	5	4	3	2	1
7	8	9	10	11	12
18	17	16	15	14	13
19	20	21	22	23	24
30	29	28	27	26	25
31	32	33	34	35	36

Land Ownership _____