F-1-A--5M--

County Pondera

Farm Checked: Date 10-25-62 & 7-11-63

By Vaughn

STATE OF MONTANA
STATE ENGINEERS OFFICE
Water Resources Survey

T. 30N R. 4W Plat No. 9

Photo No. 3T-143

Legal Land Owner Crawford & Adams Inc. Address Valier

Operator Earl Crawford & Robert Adams Address

Water is delivered by:— 1. Private System; 2. Ditch Company; 3. State Project; 4. Federal Project; 5. Irrigation District

App. No. Decree No.	NAME OF APPROPRIATOR TO WHOM DECREED	NAME OF STREAM	Date App. Date Priority	Miner's Inches	In Use	NAME OF DITCH (Water Delivered By)	No.	R/F	Present Irr. Acres	Irrigable Acres
SEE	COMPANY				yes	C Canal	2	R	85	0

NOTE: R—Denotes Regular Irrigation. F—Flood Irrigation.

Adequate Supply: Yes X No Explain

Remarks P.C.C. & R.C. 143 shares

N½ NW¼	Section 6	29N	4W	42
N½ NE¼				23
SE¼ SE¼	31	30N	4W	37
[illegible] SE¼				34
SE¼ SW¼				7

River Basin

Also in:								
Plat No. 8	Twp. 30N	Rge. 5W	Plat No.	Twp.	Rge.	Plat No.	Twp.	Rge.
Plat No. 20	Twp. 29N	Rge. 4W	Plat No.	Twp.	Rge.	Plat No.	Twp.	Rge.

Information From:
Earl Crawford & Rob't. Adams

6	5	4	3	2	1
7	8	9	10	11	12
18	17	16	15	14	13
19	20	21	22	23	24
30	29	28	27	26	25
31	32	33	34	35	36

Land Ownership.....

.....

.....

F-1-A—5M—

County Pondera

Farm Checked: Date 7-3-63

By Bill

STATE OF MONTANA
STATE ENGINEERS OFFICE
Water Resources Survey

T. 30N R. 4W Plat No. 9

Photo No. 3T-143

Legal Land Owner Theo. P. & Nina Crawford Address Valier

Operator same Address

Water is delivered by:— 1. Private System; 2. Ditch Company; 3. State Project; 4. Federal Project; 5. Irrigation District

App. No. Decree No.	NAME OF APPROPRIATOR TO WHOM DECREED	NAME OF STREAM	Date App. Date Priority	Miner's Inches	In Use	NAME OF DITCH (Water Delivered By)	No.	R/F	Present Irr. Acres	Irrigable Acres
SEE	COMPANY				yes	C Canal	2	R	419	0

NOTE: R—Denotes Regular Irrigation. F—Flood Irrigation.

Adequate Supply: Yes X No Explain

Remarks P.C.C. & R.C. 388 shares 128 bought this year

N½ SE¼ Section	31	30N	4W	70
SE cor Lot 4				10
W SE¼ SW¼				20
SE¼ NW¼	32			40
NE¼ NW¼				40
W½ NW¼				80
W½ SW¼	31			22
SE¼ NW¼				20
NE¼ SW¼				40
W½ NE¼				46

River Basin

Also in: Plat No. Twp. Rge.	Plat No. Twp. Rge.	Plat No. Twp. Rge.
Plat No. Twp. Rge.	Plat No. Twp. Rge.	Plat No. Twp. Rge.

Information From:
Ted Crawford



Land Ownership .....

.....

.....

F-1-A--3M--

County Pondera

Farm Checked: Date 7-2-63

By Bill

STATE OF MONTANA
STATE ENGINEERS OFFICE
Water Resources Survey

T. 30N R. 4W Plat No. 9

Photo No. 3T-143

Legal Land Owner Mary R. DeCurtin Address 2423 Sunset Blvd., Los Angeles, Calif.

Operator Robert Brophy Address Valier

Water is delivered by:— 1. Private System; 2. Ditch Company; 3. State Project; 4. Federal Project; 5. Irrigation District

App. No. Decree No.	NAME OF APPROPRIATOR TO WHOM DECREED	NAME OF STREAM	Date App. Date Priority	Miner's Inches	In Use	NAME OF DITCH (Water Delivered By)	No.	R/F	Present Irr. Acres	Irrigable Acres
SEE COMPANY					yes	C 8-1	2	R	40	0

NOTE: R—Denotes Regular Irrigation. F—Flood Irrigation.

Adequate Supply: Yes X No Explain

Remarks P.C.C. & R.C. 40 shares

NE¼ SE¼ Section 32 30N 4W

River Basin

Also in: Plat No. Twp. Rge.	Plat No. Twp. Rge.	Plat No. Twp. Rge
Plat No. Twp. Rge.	Plat No. Twp. Rge.	Plat No. Twp. Rge

Information From:
Robert Brophy

6	5	4	3	2	1
7	8	9	10	11	12
18	17	16	15	14	13
19	20	21	22	23	24
30	29	28	27	26	25
31	32	33	34	35	36

Land Ownership

F-1-A—5M—

County Pondera

Farm Checked: Date 7-25-63

By Bill

STATE OF MONTANA
STATE ENGINEERS OFFICE
Water Resources Survey

T. 30N R. 4W Plat No. 9

Photo No. 3T-118

Legal Land Owner Leon & Martha DeSmet Address

Operator Louis DeBoo, buying Address Valier

Water is delivered by:— 1. Private System; X Ditch Company; 3. State Project; 4. Federal Project; 5. Irrigation District

App. No. Decree No.	NAME OF APPROPRIATOR TO WHOM DECREED	NAME OF STREAM	Date App. Date Priority	Miner's Inches	In Use	NAME OF DITCH (Water Delivered By)	No.	R/F	Present Irr. Acres	Irrigable Acres
SEE	COMPANY				yes	C Canal	2	R	158	0

NOTE: R—Denotes Regular Irrigation. F—Flood Irrigation.

Adequate Supply: Yes X No Explain

Remarks P.C.C. & R.C. 160
NW¼ Section 34 30N 4W

River Basin

Also in: Plat No. Twp. Rge.	Plat No. Twp. Rge.	Plat No. Twp. Rge.
Plat No. Twp. Rge	Plat No. Twp. Rge.	Plat No. Twp. Rge.

Information From:
Louis DeBoo

6	5	4	3	2	1
7	8	9	10	11	12
18	17	16	15	14	13
19	20	21	22	23	24
30	29	28	27	26	25
31	32	33	34	35	36

Land Ownership

F-1-A—5M—

County Pondera

Farm Checked: Date 7-19-63

By Bill

STATE OF MONTANA
STATE ENGINEERS OFFICE
Water Resources Survey

T 30N R 4W Plat No. 9

Photo No. 3T-139

Legal Land Owner Mrs. Audrey DeVinney Address Valier

Operator Jack Crawford Address

Water is delivered by:— X Private System; X Ditch Company; 3. State Project; 4. Federal Project; 5. Irrigation District

App. No. Decree No.	NAME OF APPROPRIATOR TO WHOM DECREED	NAME OF STREAM	Date App. Date Priority	Miner's Inches	In Use	NAME OF DITCH (Water Delivered By)	No.	R/F	Present Irr. Acres	Irrigable Acres
A-118	C.J. DeVinney	Bull Head Creek	4-27-37	200	120yes	DeVinney	1	R	31	20
A-643	Eulalia Molesworth	Spring	10=1-19	100	no					
SEE	COMPANY				no	AN 3-a	2	R	65	0
						C 6-2	2	R	38	0

NOTE: R—Denotes Regular Irrigation. F—Flood Irrigation.

Adequate Supply: Yes X No Explain A-118 80" belongs to P.C.C. & R.C.. Co. maintains ditch to SE¼ NE¼ Section 7

Remarks P.C.C. & R.C. 197.4

SE¼ SW¼	Section 7	30N	4W	27
SW¼ SE¼				13
N½ NW¼	13		5W	51
SE¼ NW¼				40
SW¼ NW¼	7		4W	31
NW¼ SW¼				35.4

River Basin

Also in: Plat No. 8 Twp. 30N Rge. 5W	Plat No. Twp. Rge.	Plat No. Twp. Rge.
Plat No. Twp. Rge.	Plat No. Twp. Rge.	Plat No. Twp. Rge.

Information From:
Pete Walley & field check

6	5	4	3	2	1
7 643	8 118	9	10	11	12
18	17	16	15	14	13
19	20	21	22	23	24
30	29	28	27	26	25
31	32	33	34	35	36

Land Ownership

F-1-A—5M—

County Pondera

Farm Checked: Date 7-18-63

By Bill Su

STATE OF MONTANA
STATE ENGINEERS OFFICE
Water Resources Survey

T 30N R 4W Plat No 9

Photo No 3T-118, 140, 141, 142

Legal Land Owner Eugene C. Egan Address Valier

Operator same Address

Water is delivered by:— 1. Private System; 2. Ditch Company; 3. State Project; 4. Federal Project; 5. Irrigation District

App. No. Decree No.	NAME OF APPROPRIATOR TO WHOM DECREED	NAME OF STREAM	Date App. Date Priority	Miner's Inches	In Use	NAME OF DITCH (Water Delivered By)	No.	R/F	Present Irr. Acres	Irrigable Acres
SEE	COMPANY				yes	C 10 Canal	2	R	64	0
						C 10-2	2	R		
						C 8 2	2	R	22	0
						C	2	R	121	0

NOTE: R—Denotes Regular Irrigation. F—Flood Irrigation.

Adequate Supply: Yes..... No..... Explain.....

Remarks P.C.C. & R.C. 218 shares

NW¼ NE¼	Section 29	30N	4W	39
SW¼ NE¼				35
SE¼ NE¼				37
NE¼ NE¼				40
NW¼ SW¼	33			38
W½NE¼ SW¼				10
W½SW¼ SW¼				19

River Basin.....

Also in: Plat No.	Twp.	Rge.	Plat No.	Twp.	Rge.	Plat No.	Twp.	Rge.
Plat No.	Twp.	Rge.	Plat No.	Twp.	Rge.	Plat No.	Twp.	Rge.

Information From:

Eugene C. Egan

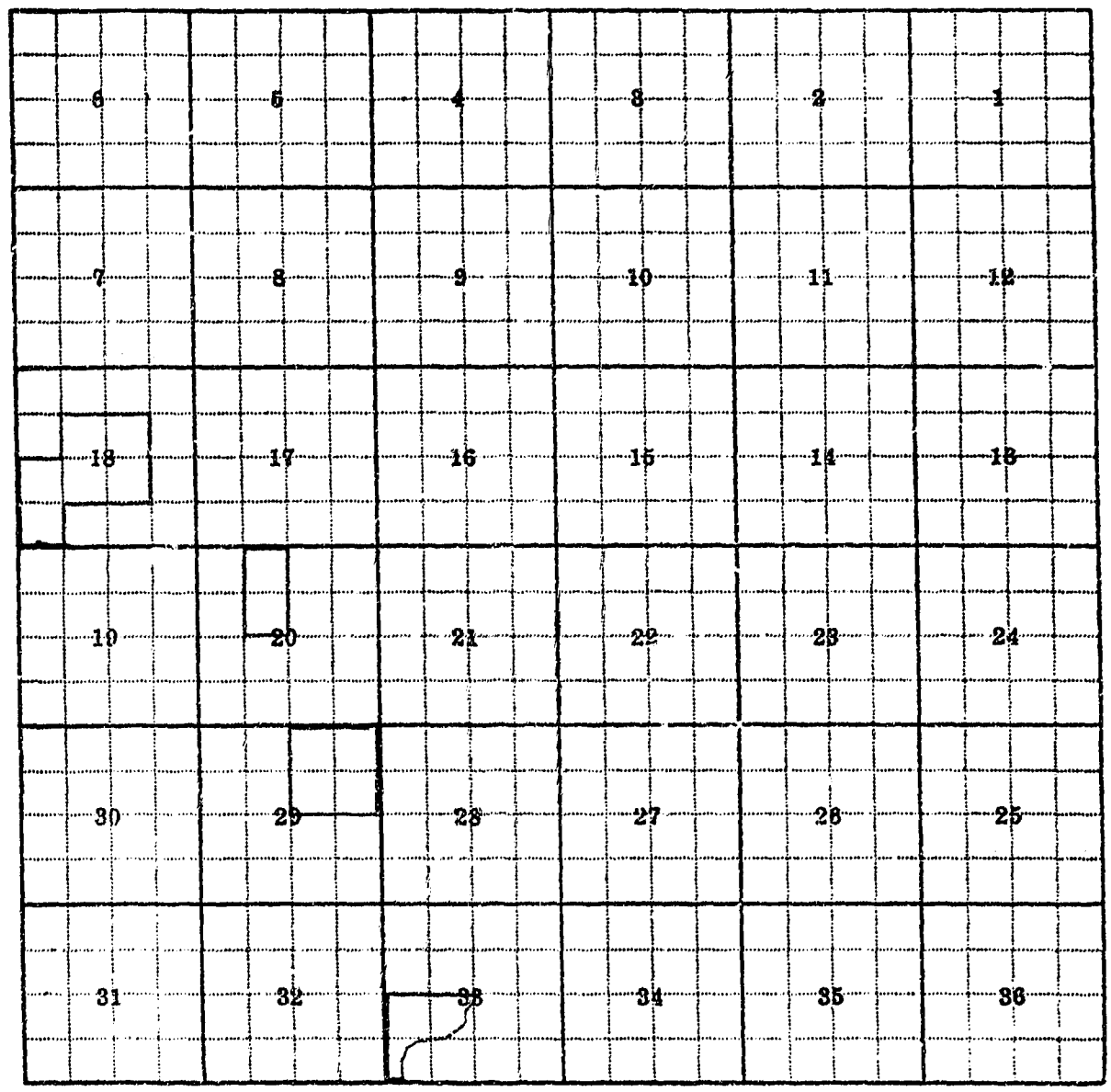

Land Ownership

F-1-A—5M—

County: Pondera

Farm Checked: Date 7-2-63

By: Bill

STATE OF MONTANA
STATE ENGINEERS OFFICE
Water Resources Survey

T. 30N R. 4W Plat No. 9

Photo No. 3T-141

Legal Land Owner: Charles P. & Edith K. Fuller — Address: 220 Beverly Ave., Missoula, Montana

Operator: Robert Brophy, bought — Address: Valier

Water is delivered by:— 1. Private System; X Ditch Company; 3. State Project; 4. Federal Project; 5. Irrigation District

App. No. Decree No.	NAME OF APPROPRIATOR TO WHOM DECREED	NAME OF STREAM	Date App. Date Priority	Miner's Inches	In Use	NAME OF DITCH (Water Delivered By)	No.	R/F	Present Irr. Acres	Irrigable Acres
SEE	COMPANY				yes	C 7 Canal	2	R	19	0
						C 22 "	2	R	11	0

NOTE: R—Denotes Regular Irrigation. F—Flood Irrigation.

Adequate Supply: Yes X No Explain

Remarks P.C.C. & R.C. 30 shares

NE¼ SE¼ Section 20 30N 4W 11

NW¼ SE¼ " " " " 19

River Basin

Also in: Plat No. 8 Twp. 30N Rge. 5W	Plat No. Twp. Rge.	Plat No. Twp. Rge.
Plat No. Twp. Rge.	Plat No. Twp. Rge.	Plat No. Twp. Rge.

Information From: Robert Brophy

6	5	4	3	2	1
7	8	9	10	11	12
18	17	16	15	14	13
19	20	21	22	23	24
30	29	28	27	26	25
31	32	33	34	35	36

Land Ownership

F-1-A-5M—

County Pondera

Farm Checked: Date 7-16-63

By Bill

STATE OF MONTANA
STATE ENGINEERS OFFICE
Water Resources Survey

T. 30N R. 4W Plat No. 9

Photo No. 3T-123, 138

Legal Land Owner Habets Farms C/O A.H. Habets Address Valier

Operator Dale Arnst, renting Address

Water is delivered by:— 1. Private System; 2. Ditch Company; 3. State Project; 4. Federal Project; 5. Irrigation District

App. No. Decree No.	NAME OF APPROPRIATOR TO WHOM DECREED	NAME OF STREAM	Date App. Date Priority	Miner's Inches	In Use	NAME OF DITCH (Water Delivered By)	No.	R/F	Present Irr. Acres	Irrigable Acres
A-614	James M. Wilson	Unnamed Coulee	8-1-22	400	no					
SEE	COMPANY				yes	AN Canal	2	R	302	0

NOTE: R—Denotes Regular Irrigation. F—Flood Irrigation.

Adequate Supply: Yes X No Explain

Remarks P.C.C. & R.C. 258 shares

S½ SW¼	Section 3	30N	4W	24
S½ SE¼	4			39
S½ SW¼				57
S½SE¼	5			38
S½ NE¼	19	31N		50
S½ NW¼	20			35
NE¼ NW¼				7
NW¼ NE¼				8

River Basin

Also in: Plat No. 54 Twp. 31N Rge. 4W	Plat No. Twp. Rge.	Plat No. Twp. Rge.
Plat No. Twp. Rge.	Plat No. Twp. Rge.	Plat No. Twp. Rge.

Information From: Dale Arnst

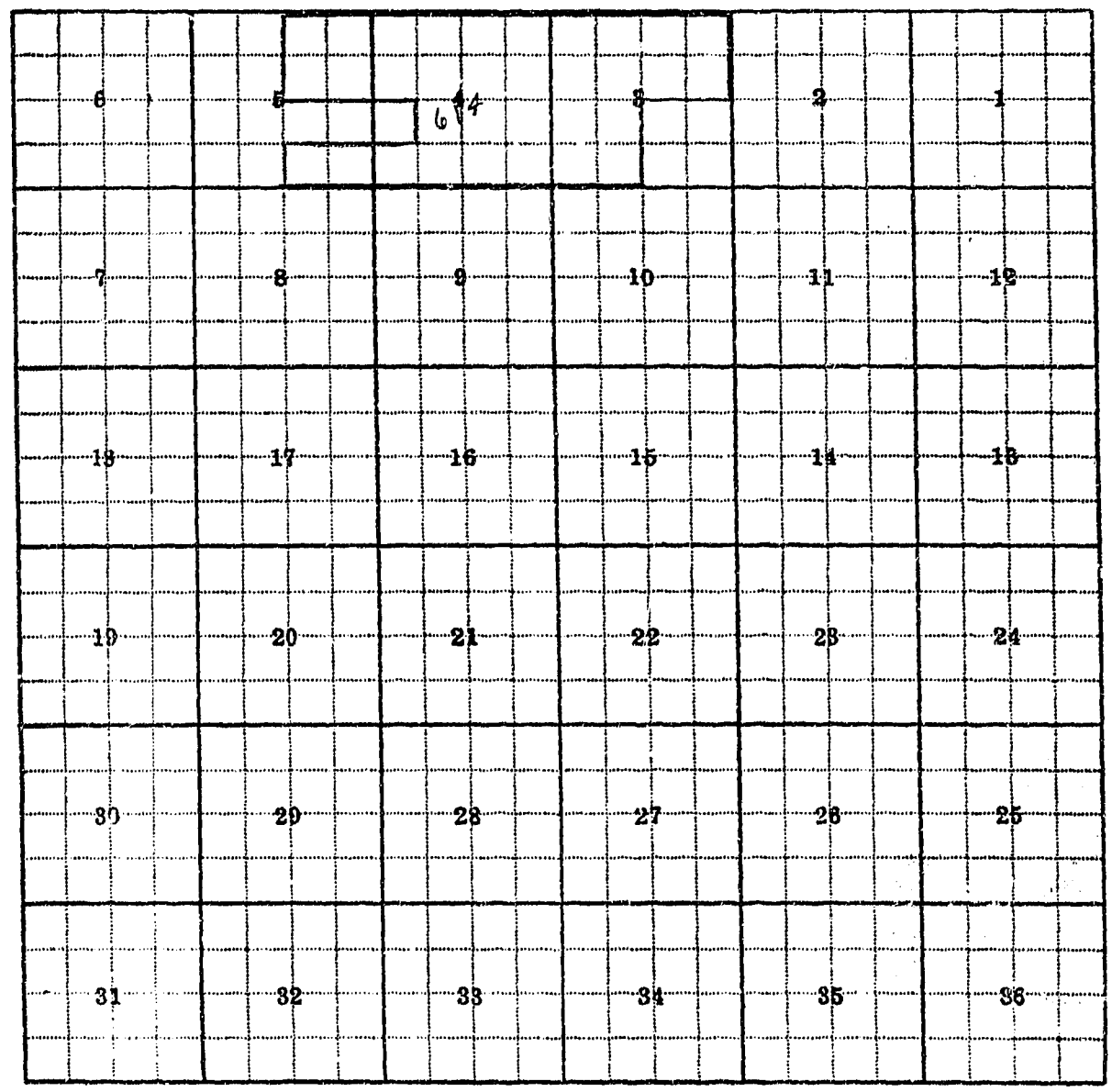

Land Ownership

F-1-A—5M—

County Pondera

Farm Checked: Date 7-12-63

By Bill

STATE OF MONTANA
STATE ENGINEERS OFFICE
Water Resources Survey

T 30N R 4W Plat No. 9

Photo No. 3T-78

Legal Land Owner J. Herman & Edna Halverson Address Rt. 3, Valier

Operator same Address

Water is delivered by:— 1. Private System; 2. Ditch Company; 3. State Project; 4. Federal Project; 5. Irrigation District

App. No. Decree No.	NAME OF APPROPRIATOR TO WHOM DECREED	NAME OF STREAM	Date App. Date Priority	Miner's Inches	In Use	NAME OF DITCH (Water Delivered By)	No.	R/F	Present Irr. Acres	Irrigable Acres
SEE	COMPANY				yes	AN 5-2	2	R	155	0
						AN 5-4				
						AN 5-4-1	2	R	90	0

NOTE: R—Denotes Regular Irrigation. F—Flood Irrigation.

Adequate Supply: Yes ..... No ..... Explain .....

Remarks P.C.C. & R.C. 246.78 shares

Lot 1	Section 1		30N	4W	30
Lot 2					39.78
SE¼ NE¼					25
SW¼ NE¼					30
NW¼ SE¼					23
NE¼ SE¼					26
SE¼ SE¼					18
W½ NE¼	36		31N		20
SE¼ NE¼					10
SE¼ NE¼					5
NE¼ SE¼					10
SE¼ SE¼					10

River Basin

Also in: Plat No. 4 Twp. 31N Rge. 4W	Plat No. ..... Twp. ..... Rge.	Plat No. ..... Twp. ..... Rge. .....
Plat No. ..... Twp. ..... Rge.	Plat No. ..... Twp. ..... Rge.	Plat No. ..... Twp. ..... Rge. .....

Information From:
J. Herman Halverson

6	5	4	3	2	1
7	8	9	10	11	12
18	17	16	15	14	13
19	20	21	22	23	24
30	29	28	27	26	25
31	32	33	34	35	36

Land Ownership

F-1-A—5M—

County Pondera

Farm Checked: Date 7-16=63

By Bill

STATE OF MONTANA
STATE ENGINEERS OFFICE
Water Resources Survey

T. 30N R. 4W Plat No. 9

Photo No. 47-140, 139

Legal Land Owner Ted & Dorothy Hamaker Address Valier

Operator same Address

Water is delivered by:— 1. Private System; 2. Ditch Company; 3. State Project; 4. Federal Project; 5. Irrigation District

App. No. Decree No.	NAME OF APPROPRIATOR TO WHOM DECREED	NAME OF STREAM	Date App. Date Priority	Miner's Inches	In Use	NAME OF DITCH (Water Delivered By)	No.	R/F	Present Irr. Acres	Irrigable Acres
A-252-	William Spinning	Green's Coulee	8-13-21	800	no					
		NO IRRIGATION								

NOTE: R—Denotes Regular Irrigation. F—Flood Irrigation.

Adequate Supply: Yes ..... No ..... Explain .....

Remarks .....

..... River Basin .....

Also in: Plat No. 4 Twp. 31N Rge. 4W	Plat No. ..... Twp. ..... Rge.	Plat No. ..... Twp. ..... Rge. .....
Plat No. ..... Twp. ..... Rge.	Plat No. ..... Twp. ..... Rge.	Plat No. ..... Twp. ..... Rge. .....

Information From:
Ted & Dorothy Hamaker

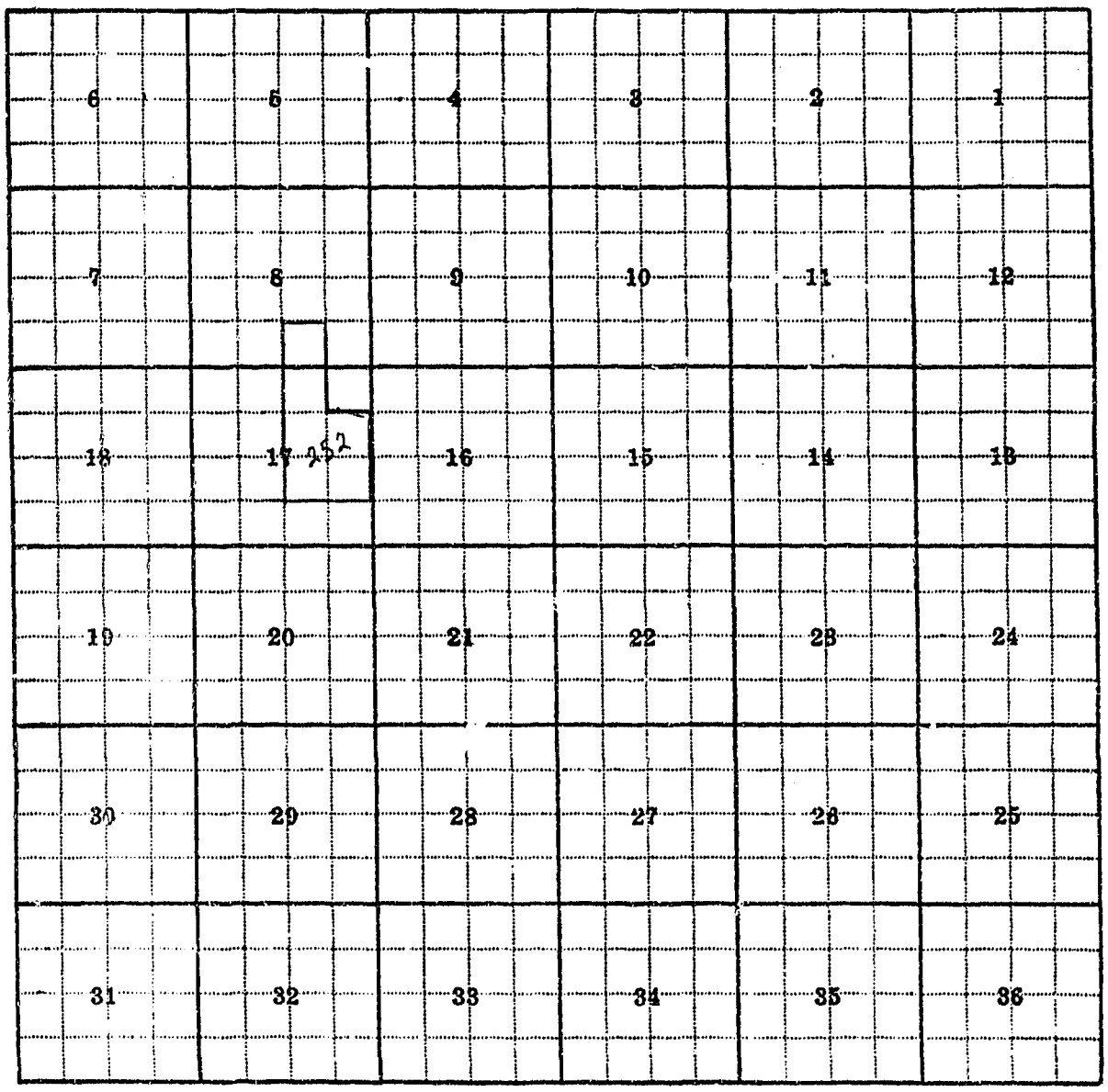

Land Ownership

F-1-A—5M—

County: Pondera

Farm Checked: Date: 7-16-63 & 7-17-63

By: Bill

STATE OF MONTANA
STATE ENGINEERS OFFICE
Water Resources Survey

T. 30N R. 4W Plat No. 9

Photo No. 3T-78, 79, 123

Legal Land Owner: Obie & Ellen B. Harrison Address:

Operator: Beaudry = Address: Valier

Water is delivered by:— 1. Private System; 2. Ditch Company; 3. State Project; 4. Federal Project; 5 Irrigation District

App. No. Decree No.	NAME OF APPROPRIATOR TO WHOM DECREED	NAME OF STREAM	Date App. Date Priority	Miner's Inches	In Use	NAME OF DITCH (Water Delivered By)	No.	R/F	Present Irr. Acres	Irrigable Acres
A-278	Henry F. Hughes	Lone Tree Coulee	9-3-08	1000	no 1/3*					
A-426	T. G. Nelson	Ringwald Coulee	11-21-22	400	?					
SEE	COMPANY				yes	AN 5, AN 5-2, AN 5-4	2	R	119	0
						AN Canal	2	R	370	0
	Was not cooperative -- told me to get my information from the Water Company. Was not interested in helping at all. This came from Mr. Beaudry.									

NOTE: R—Denotes Regular Irrigation. F—Flood Irrigation.

Adequate Supply: Yes ..... No ..... Explain .....

Remarks P.C.C. & R.C. 262.14 shares

NW¼	Section 2	30N	4W	10
N½ Lt.2				3
NE¼ NW¼	1			39.64
S½ NE¼	2			3
S½ NE¼				6
S½ NE¼				10
NW¼ SE¼				30
N½ SW¼				40
N½ SE¼	3			25
E½ SW¼	36	31N		25
N½ S½	35			17.50
S½ S½				48
SE¼ NW¼ NW¼	11	30N	4W	5 (stock from AN-3)

*gets 50 A.F. of water from Company through A-278. Sprinkles some & floods some.
Water listed under Mary E. Beaudry.

River Basin

Also in: Plat No. 4 Twp. 31N Rge. 4W	Plat No. ..... Twp. ..... Rge.	Plat No. ..... Twp. ..... Rge. .....
Plat No. ..... Twp. ..... Rge.	Plat No. ..... Twp. ..... Rge.	Plat No. ..... Twp. ..... Rge. .....

Information From:
Pete Walley, Co. Manager

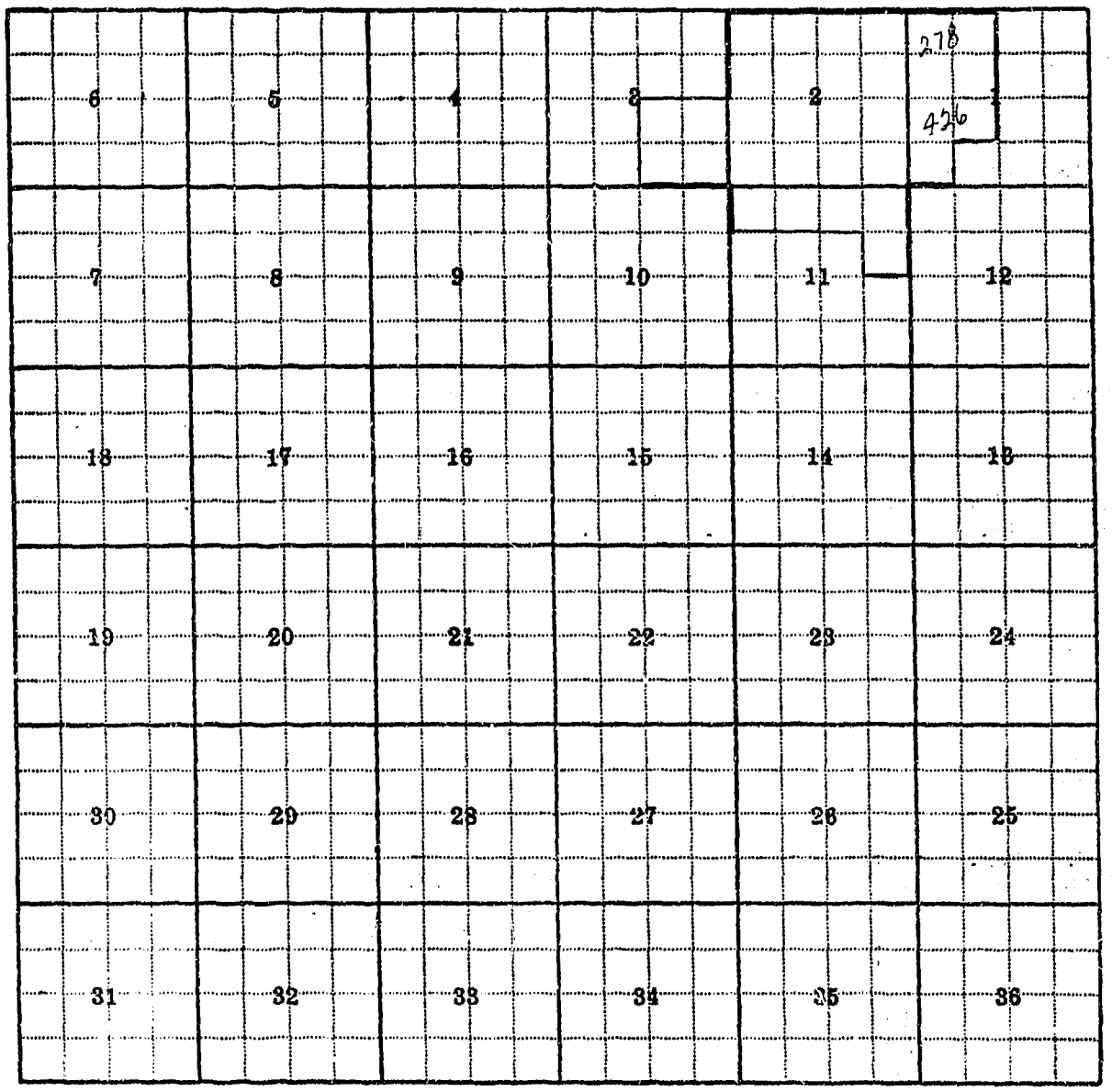

Land Ownership

F-1-A—5M—

County: Pondera

Farm Checked: Date: 8-15-63

By: Bill

STATE OF MONTANA
STATE ENGINEERS OFFICE
Water Resources Survey

T. 30N R. 4W Plat No. 9

Photo No. 3T-142, 143

Legal Land Owner: Hilda Heyen Address: Valier

Operator: Stuart Whitcomb Address: Valier

Water is delivered by:— 1. Private System; X Ditch Company; 3. State Project; 4. Federal Project; 5. Irrigation District

App. No. Decree No.	NAME OF APPROPRIATOR TO WHOM DECREED	NAME OF STREAM	Date App. Date Priority	Miner's Inches	In Use	NAME OF DITCH (Water Delivered By)	No.	R/F	Present Irr. Acres	Irrigable Acres
SEE	COMPANY				yes	C 8 Canal	2	R	175	0
						C 6 1			214	0

NOTE: R—Denotes Regular Irrigation. F—Flood Irrigation.

Adequate Supply: Yes X No Explain

Remarks P.C.C. & R.C. 441 shares

SW¼ SE¼	Section 32	30N	4W	30
NW¼ SE¼				40
NE¼ SW¼				40
SE¼ SW¼				36
SW¼ NE¼				34
S½ NE¼	25		5W	49
N½ SW¼	30		4W	70
NE¼ NE¼				35
S½ NE¼				71
SW¼ NW¼	29			36

River Basin

Also in:					
Plat No. 8	Twp. 30N	Rge. 5W	Plat No.	Twp.	Rge.
Plat No.	Twp.	Rge.	Plat No.	Twp.	Rge.

Information From: Stuart Whitcomb

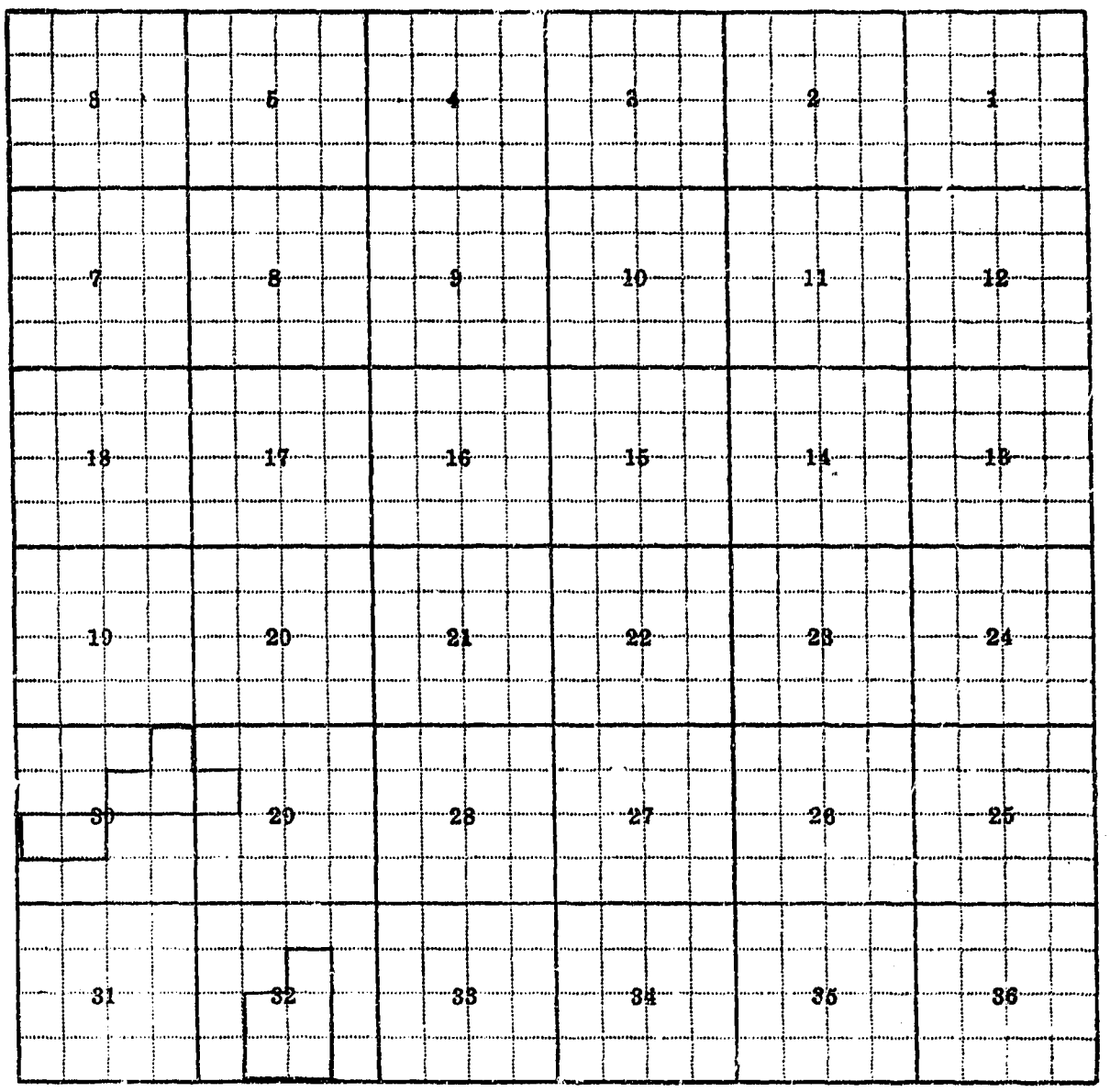

Land Ownership

F-1-A--5M—

County Pondera

Farm Checked: Date 7-2-63

By Pete

STATE OF MONTANA
STATE ENGINEERS OFFICE
Water Resources Survey

T 30N R 4W Plat No 9

Photo No. 3T-79, 78

Legal Land Owner Frank Jr. & Vendetta Hughes Address Valier

Operator same Address

Water is delivered by:— 1. Private System; X Ditch Company; 3. State Project; 4. Federal Project; 5. Irrigation District

App. No. Decree No.	NAME OF APPROPRIATOR TO WHOM DECREED	NAME OF STREAM	Date App. Date Priority	Miner's Inches	In Use	NAME OF DITCH (Water Delivered By)	No.	R/F	Present Irr. Acres	Irrigable Acres
A-278	Henry F. Hughes	Lone Tree Coulee	9-3-08	1000	yes(part)	Hughes	1	R	8	0
SEE COMPANY					yes	AN 5	2	R	567	0

NOTE: R—Denotes Regular Irrigation. F—Flood Irrigation.

Adequate Supply: Yes ..... No ..... Explain .....

Remarks P.C.C. & R.C. 553 shares

SW¼ SE¼	Section 1	30N	4W	38		E½ SW¼	Section 18	30N	3W	60
SE¼ SW¼				40		SE¼ NW¼				27
SW¼	6		3W	97						
NE¼ NW¼	12		4W	39						
SE¼ NW¼				34						
NE¼ SW¼				40						
NW¼ NW¼				10						
NW¼ SW¼				30						
S½ SE¼				60						
S½ SW¼				43						
Lot 2	18		3W	25						
Lot 4				10						

Book 5 Miscellaneous Page 315. Arguement H.F. Hughes & Valier Water Co.
100 A.F. flood water from AN 5 canal from 9-15 to 5-1 of each year.

River Basin

Also in: Plat No. 10	Twp. 30N	Rge 3W	Plat No.	Twp.	Rge.
Plat No.	Twp.	Rge.	Plat No.	Twp.	Rge.
Plat No.	Twp.	Rge.	Plat No.	Twp.	Rge.

Information From:
Frank Hughes

6	5	4	3	2	1
7	8	9	10	11	12
18	17	16	15	14	13
19	20	21	22	23	24
30	29	28	27	26	25
31	32	33	34	35	36

278

Land Ownership

F-1-A-5M-

County Pondera

Farm Checked: Date 11-8-62

By Bill

STATE OF MONTANA
STATE ENGINEERS OFFICE
Water Resources Survey

T. 30N R. 4W Plat No. 9

Photo No. 3T-140

Legal Land Owner Tina Jacobs Est. C/O George K. Dehmer Address 532 S. Hobart Blvd., Los Angeles, Calif.

Operator Alonzo K. Wheeler Address Valier

Water is delivered by:— 1. Private System; X Ditch Company; 3. State Project; 4. Federal Project; 5. Irrigation District

App. No. Decree No.	NAME OF APPROPRIATOR TO WHOM DECREED	NAME OF STREAM	Date App. Date Priority	Miner's Inches	In Use	NAME OF DITCH (Water Delivered By)	No.	R/F	Present Irr. Acres	Irrigable Acres
SEE	COMPANY				no	C 6 Canal	2	R	32	0

NOTE: R—Denotes Regular Irrigation. F—Flood Irrigation.

Adequate Supply: Yes X No Explain

Remarks P.C.C. & R.C. 31 shares

NW¼ NE¼ Section 18, 30N 4W

River Basin

Also in: Plat No. Twp. Rge.	Plat No. Twp. Rge.	Plat No. Twp. Rge.
Plat No. Twp. Rge.	Plat No. Twp. Rge.	Plat No. Twp. Rge.

Information From: Alonzo Wheeler

6	5	4	3	2	1
7	8	9	10	11	12
18	17	16	15	14	13
19	20	21	22	23	24
30	29	28	27	26	25
31	32	33	34	35	36

Land Ownership

F-1-A—5M--

County Pondera

Farm Checked: Date 7-15-63

By Bill

STATE OF MONTANA
STATE ENGINEERS OFFICE
Water Resources Survey

T 30N R 4W Plat No. 9

Photo No. 3T-120, 81

Legal Land Owner Lester Leet Address Rt. 3, Valier

Operator same Address

Water is delivered by:— 1. Private System; 2. Ditch Company; 3. State Project; 4. Federal Project; 5. Irrigation District

App. No. Decree No.	NAME OF APPROPRIATOR TO WHOM DECREED	NAME OF STREAM	Date App. Date Priority	Miner's Inches	In Use	NAME OF DITCH (Water Delivered By)	No.	B/F	Present Irr. Acres	Irrigable Acres
A-635	George Ebner	Unnamed Coulee	8-1-20	120	no					
SEE	COMPANY				no	C Canal	2	R	319	0

NOTE: R—Denotes Regular Irrigation. F—Flood Irrigation.

Adequate Supply: Yes X No Explain

Remarks P.C.C. & R.C. 135 shares

S½ NE¼ Section 22 30N 4W
NE¼ SW¼ 135
SE¼
W½ SW¼

Says all of the land has been irrigated at one time or another. It is quite rough but could be irrigated. Is in soil bank at present time.

River Basin

Also in: Plat No. Twp. Rge.	Plat No. Twp. Rge.	Plat No. Twp. Rge.
Plat No. Twp. Rge.	Plat No. Twp. Rge.	Plat No. Twp. Rge.

Information From: Lester Leet



Land Ownership

F-1-A--5M--

County Pondera

Farm Checked: Date 10-25-62

By Bill

STATE OF MONTANA
STATE ENGINEERS OFFICE
Water Resources Survey

T. 30N R. 4W Plat No. 9

Photo No. 3T-138, 139

Legal Land Owner Lloyd Lightner Address Valier

Operator same Address

Water is delivered by:— 1. Private System; 2. Ditch Company; 3. State Project; 4. Federal Project; 5. Irrigation District

App. No. Decree No.	NAME OF APPROPRIATOR TO WHOM DECREED	NAME OF STREAM	Date App. Date Priority	Miner's Inches	In Use	NAME OF DITCH (Water Delivered By)	No.	R/F	Present Irr. Acres	Irrigable Acres
SEE	COMPANY				no	AN Canal	2	R	98	0

NOTE: R—Denotes Regular Irrigation. F—Flood Irrigation.

Adequate Supply: Yes X No Explain

Remarks P.C.C. & R.C. 385 shares

SW¼ SE¼	Section 8	30N	5W	35
S½ SW¼				70
E½ NE¼	9			34
W½ SE¼	10			59
SE¼ SW¼				39
S½ S½	6		4W	70
N½ SW¼	10		5W	78

River Basin

Also in: Plat No. 8 Twp. 30N Rge. 5W	Plat No. Twp. Rge.	Plat No. Twp. Rge.
Plat No. Twp. Rge.	Plat No. Twp. Rge.	Plat No. Twp. Rge.

Information From: Lloyd Lightner

6	5	4	3	2	1
7	8	9	10	11	12
18	17	16	15	14	13
19	20	21	22	23	24
30	29	28	27	26	25
31	32	33	34	35	36

648

Land Ownership

F-1-A—5M—

County: Pondera

Farm Checked: Date: 7-2-63

By: Bill

STATE OF MONTANA
STATE ENGINEERS OFFICE
Water Resources Survey

T. 30N R. 4W Plat No. 9

Photo No. 3T-141, 119

Legal Land Owner: Norbert & Ina Ann Majerus Address: Valier

Operator: same Address:

Water is delivered by:— 1. Private System; 2. Ditch Company; 3. State Project; 4. Federal Project; 5. Irrigation District

App. No. Decree No.	NAME OF APPROPRIATOR TO WHOM DECREED	NAME OF STREAM	Date App. Date Priority	Miner's Inches	In Use	NAME OF DITCH (Water Delivered By)	No.	R/F	Present Irr. Acres	Irrigable Acres
A-440	Anna B. Gookins	S.Br. Schults Coulee	11-13-12	400	yes	pump	1	R	35	28
SEE	COMPANY				yes	C-6 Canal	2	R	151	0
						C-22 "	2	R	38	0

NOTE: R—Denotes Regular Irrigation. F—Flood Irrigation.

Adequate Supply: Yes X No Explain

Remarks P.C.C. & R.C. 335 shares

SE¼ SW¼	Section 18	30N	4W	34
SW¼ SE¼				40
SE¼ SE¼				39
SE¼ SE¼	24		5W	30
SW¼ SE¼	17		4W	30
SW¼ SE¼	24		5W	39
SW¼ SE¼	17		4W	20
W½ NE¼	19			78) B. F. Parker land. N. Majerus owns this stock.
E½ NW¼				25)

River Basin

Also in: Plat No. 8 Twp. 30N Rge. 5W	Plat No. Twp. Rge.	Plat No. Twp. Rge.
Plat No. Twp. Rge.	Plat No. Twp. Rge.	Plat No. Twp. Rge.

Information From: Norbert Majerus

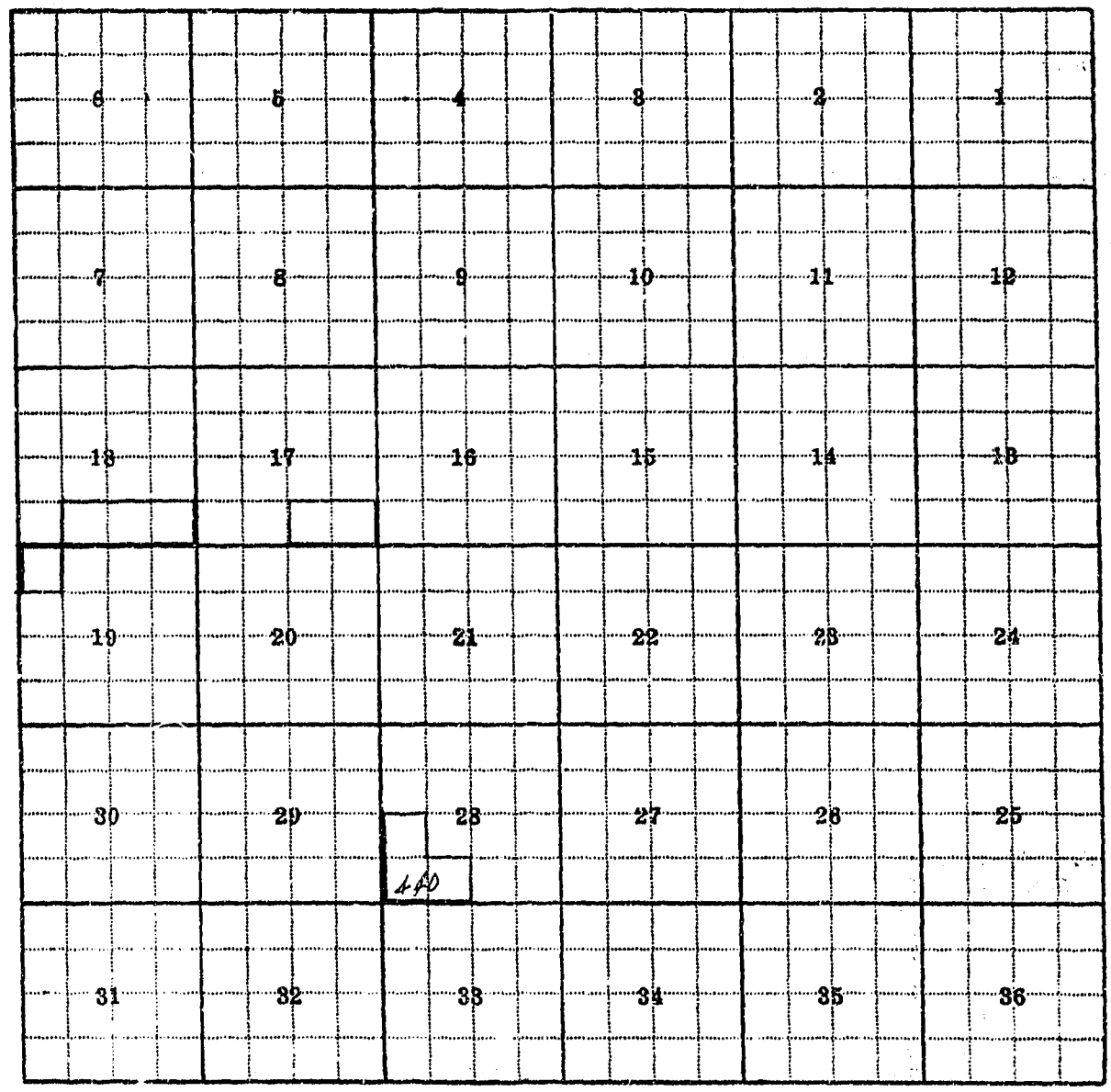

Land Ownership.....

F-1-A--5M--

County: Pondera

Farm Checked: Date: 7-18-63

By: Bill

STATE OF MONTANA
STATE ENGINEERS OFFICE
Water Resources Survey

T. 30N R. 4W Plat No. 9

Photo No. 3T-118

Legal Land Owner: H. S. & Minnie Miller Address: Valier

Operator: A. L. VanAuken Address: Valier

Water is delivered by:— 1. Private System; 2. Ditch Company; 3. State Project; 4. Federal Project; 5. Irrigation District

App. No. Decree No.	NAME OF APPROPRIATOR TO WHOM DECREED	NAME OF STREAM	Date App. Date Priority	Miner's Inches	In Use	NAME OF DITCH (Water Delivered By)	No.	R/F	Present Irr. Acres	Irrigable Acres
SEE	COMPANY				yes	C Canal	2	R	134	90

NOTE: R—Denotes Regular Irrigation. F—Flood Irrigation.

Adequate Supply: Yes X No. Explain

Remarks: P.C.C. & R.C. 217 shares

NE¼ SE¼	Section 10	29N	6W	40
SE¼ SE¼				40
NE¼ NE¼	33	30N	4W	35
NW¼ NE¼				38
SW¼ NE¼				32
SE¼ NE¼				32

River Basin

Also in: Plat No. 18 Twp. 29N Rge. 6W	Plat No. Twp. Rge.	Plat No. Twp. Rge.
Plat No. Twp. Rge.	Plat No. Twp. Rge.	Plat No. Twp. Rge.

Information From: A. L. VanAuken

6	5	4	3	2	1
7	8	9	10	11	12
18	17	16	15	14	13
19	20	21	22	23	24
30	29	28	27	26	25
31	32	33	34	35	36

Land Ownership

F-1-A—5M—

County: Pondera

Farm Checked: Date: 7-16-63

By: Bill

STATE OF MONTANA
STATE ENGINEERS OFFICE
Water Resources Survey

T. 30N R. 4W Plat No. 9

Photo No. 3T-80, 79, 121, 122

Legal Land Owner: Frank G. Nelson Address:

Operator: Lawrence & Ronald Nelson, bought Address: Valier

Water is delivered by:— X Private System; X Ditch Company; 3. State Project; 4. Federal Project; 5. Irrigation District

App. No. Decree No.	NAME OF APPROPRIATOR TO WHOM DECREED	NAME OF STREAM	Date App. Date Priority	Miner's Inches	In Use	NAME OF DITCH (Water Delivered By)	No.	R/F	Present Irr. Acres	Irrigable Acres
A-103	Frank G. Nelson & H.H.									
	Nichols	Birch Creek	7-12-20	200	no					
A-120	F. G. Nelson	Bull Head Creek	11-21-22	400	yes	sprinkler	1		492	0
A-121	F.G.Nelson& H.H.Nichols	"	9-29-20	200	yes					
SEE	COMPANY				yes	AN 3 Canal	2		247	0

NOTE. R—Denotes Regular Irrigation. F—Flood Irrigation.

Adequate Supply: Yes X No. Explain

Remarks: P.C.C. & R.C. 138

N½ NW¼	Section 10	30N	4W	37
N½ NE¼	8			
NW¼ NE¼	10			32
NE¼ NE¼				34

They don't always irrigate but can if desired and do if needed. Part of the water in Bull Head Creek is waste water.

River Basin

Also in: Plat No. Twp. Rge.	Plat No. Twp. Rge.	Plat No. Twp. Rge.
Plat No. Twp. Rge.	Plat No. Twp. Rge.	Plat No. Twp. Rge.

Information From:
Lawrence Nelson

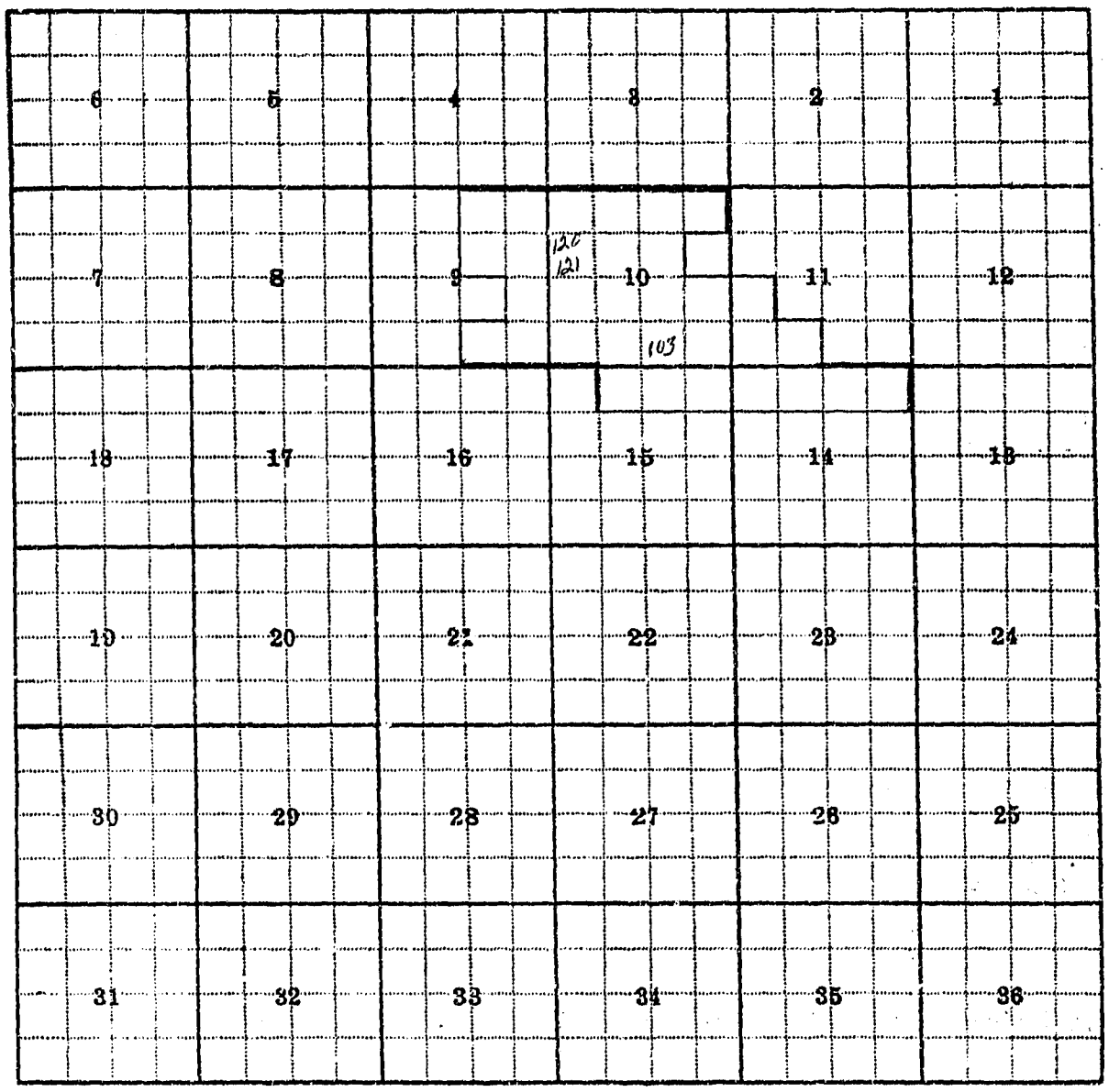

Land Ownership

F-1-A—5M—

County: Pondera

Farm Checked: Date: 7-16-63

By: Bill

STATE OF MONTANA
STATE ENGINEERS OFFICE
Water Resources Survey

T: 30N R: 4W Plat No: 9

Photo No: 3T-122, 139

Legal Land Owner: Frank & Sarah Nelson Address:

Operator: Lawrence & Ronald Nelson, bought Address: Valier

Water is delivered by:— X Private System; X Ditch Company; 3. State Project; 4. Federal Project; 5. Irrigation District

App. No. Decree No.	NAME OF APPROPRIATOR TO WHOM DECREED	NAME OF STREAM	Date App. Date Priority	Miner's Inches	In Use	NAME OF DITCH (Water Delivered By)	No.	R/F	Present Irr. Acres	Irrigable Acres
A-122	H. H. Nichols	Bull Head Creek	11-21-22	200	yes	sprinkler	1	R	251	0
SEE COMPANY					yes	sprinkler (AN-3)	2	R	42	0

NOTE: R—Denotes Regular Irrigation. F—Flood Irrigation.

Adequate Supply: Yes X No Explain

Remarks P.C.C. & R.C. 72

NE¼ NE¼ Section 8 30N 4W 21
NW¼ NE¼ 14
N½ NE¼ } 37
N½ NW¼ 10

River Basin

Also in: Plat No. Twp. Rge. | Plat No. Twp. Rge. | Plat No. Twp. Rge.
Plat No. Twp. Rge. | Plat No. Twp. Rge. | Plat No. Twp. Rge.

Information From:
Lawrence Nelson

6	5	4	3	2	1
7	8	9 127	10	11	12
18	17	16	15	14	13
19	20	21	22	23	24
30	29	28	27	26	25
31	32	33	34	35	36

Land Ownership

F-1-A--5M--

County Pondera

Farm Checked: Date 7-16-63

By Bill

STATE OF MONTANA
STATE ENGINEERS OFFICE
Water Resources Survey

T. 30N R. 4W Plat No. 9

Photo No. 3T-~~129~~ 79

Legal Land Owner Lawrence & Ronald Nelson Address Valier

Operator same Address

Water is delivered by:— 1. Private System; X Ditch Company; 3. State Project; 4. Federal Project; 5. Irrigation District

App. No. Decree No.	NAME OF APPROPRIATOR TO WHOM DECREED	NAME OF STREAM	Date App. Date Priority	Miner's Inches	In Use	NAME OF DITCH (Water Delivered By)	No.	R/F	Present Irr. Acres	Irrigable Acres
A-104	Frank G. Nelson & H.H.									
	Nichols	Birch Creek	7=12-20	200	no	AN 3-1 Canal				
SEE COMPANY					yes	AN 3 Canal	2	R	66	0

NOTE: R—Denotes Regular Irrigation. F—Flood Irrigation.

Adequate Supply: Yes. X No. Explain

Remarks P.C.C. & R.C. 90 shares under Ronald G. Nelson Part in 29N 4W.

SE¼ NW¼	Section 11	30N	4W	3	
SW¼ NE¼				20	
NE¼ SE¼				10	

River Basin

Also for Plat No. Twp. Rge.	Plat No. Twp. Rge.	Plat No. Twp. Rge.
Plat No. Twp. Rge.	Plat No. Twp. Rge.	Plat No. Twp. Rge.

Information From:
Lawrence Nelson

6	5	4	3	2	1
7	8	9	10	11 104	12
18	17	16	15	14	13
19	20	21	22	23	24
30	29	28	27	26	25
31	32	33	34	35	36

Land Ownership

F-1-A-5M—

County Pondera

Farm Checked: Date 7-18-63

By Bill

STATE OF MONTANA
STATE ENGINEERS OFFICE
Water Resources Survey

T. 30N R. 4W Plat No. 9

Photo No. 3T-80, 81, 82, 83, 118

Legal Land Owner drew & Helen & Albert & LouisNeyenhuis Address Valier

Operator Address

Water is delivered 1. Private System; X Ditch Company; 3. State Project; 4. Federal Project; 5. Irrigation District

App. No. Decree No.	NAME OF APPROPRIATOR TO WHOM DECREED	NAME OF STREAM	Date App. Date Priority	Miner's Inches	In Use	NAME OF DITCH (Water Delivered By)	No.	R/F	Present Irr. Acres	Irrigable Acres
A-117	Leigh W. Caldwell	Bullhead Cr. & Springs	6-5-12	120	no					
A-128	William H. Barth &									
	Geo. Southerland	Little Bull's Head Cl.	5-21-09	800	no					
SEE	COMPANY				yes	C Canal	2	R	249	0
						AN 3 Canal	2	R	92	

NOTE: R—Denotes Regular Irrigation. F—Flood Irrigation.

Adequate Supply: Yes X No Explain

Remarks P.C.C. & R.C. 227 shares

NE¼ NW¼	Section 13	30N	4W	10
SE¼ NW¼				5
NW¼ NW¼				5
E½ SW¼	23			30
E½ SE¼	34			40
W½ SW¼	35			53
E½ SW¼				24
NW¼ NE¼	13			15
SW¼ NE¼				8
NW¼ NW¼	35			5
E½ NE¼	13			27
E½				5

River Basin

Also in: Plat No. 10 Twp. 30N Rge. 3W	Plat No. Twp. Rge.	Plat No. Twp. Rge.
Plat No. Twp. Rge.	Plat No. Twp. Rge.	Plat No. Twp. Rge.

Information From:
Andrew & Albert Neyenhuis

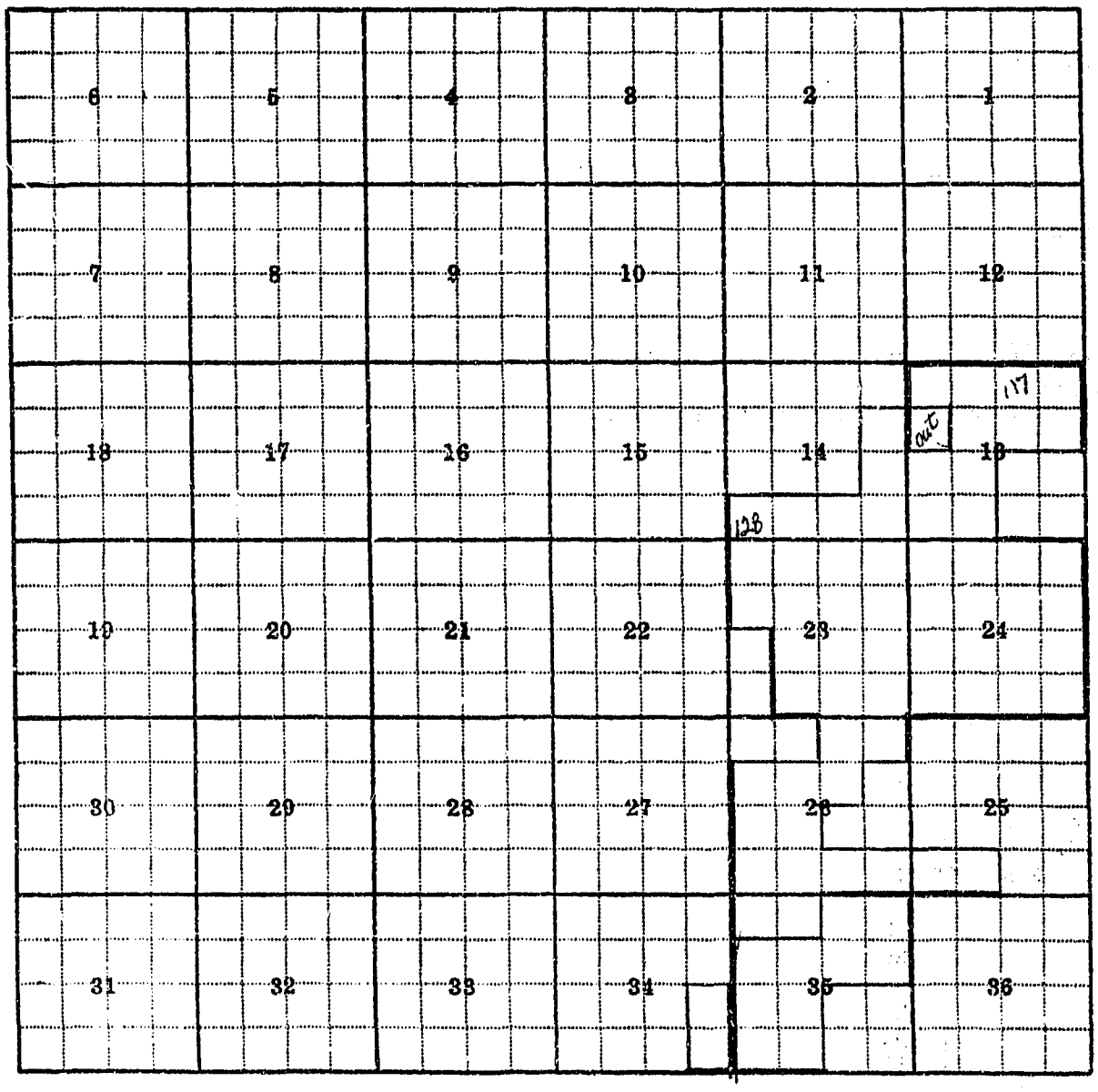

Land Ownership

F-1-A—5M—

County Pondera

Farm Checked: Date 7-2-63

By Bill

STATE OF MONTANA
STATE ENGINEERS OFFICE
Water Resources Survey

T. 30N R. 4W Plat No. 9

Photo No. 3T-141

Legal Land Owner Ben F. & Mabel Parker Address 247 E. 28th, San Bernadino, Calif.

Operator Norbert Majerus Address Valier

Water is delivered by:— 1. Private System; 2. Ditch Company; 3. State Project; 4. Federal Project; 5. Irrigation District

App. No. Decree No.	NAME OF APPROPRIATOR TO WHOM DECREED	NAME OF STREAM	Date App. Date Priority	Miner's Inches	In Use	NAME OF DITCH (Water Delivered By)	No.	R/F	Present Irr. Acres	Irrigable Acres
SEE	COMPANY				yes	C 6 Canal	2	R	139	0

NOTE: R—Denotes Regular Irrigation. F—Flood Irrigation.

Adequate Supply: Yes X No Explain

Remarks P.C.C. & R.C. 103 shares

W½ NE¼ Section 19 30N 4W 78

E½ NW¼ " " " " 25

River Basin

Also in: Plat No. Twp. Rge. | Plat No. Twp. Rge. | Plat No. Twp. Rge.
Plat No. Twp. Rge. | Plat No. Twp. Rge. | Plat No. Twp. Rge.

Information From:
Norbert Majerus

9

strict

Irrigable Acres
0

6	5	4	3	2	1
7	8	9	10	11	12
18	17	16	15	14	13
19	20	21	22	23	24
30	29	28	27	26	25
31	32	33	34	35	36

Land Ownership

F-1-A—5M—

County Pondrea

Farm Checked: Date 7-2-63

By Bill

STATE OF MONTANA
STATE ENGINEERS OFFICE
Water Resources Survey

T 30N R 4W Plat No. 9

Photo No. 3T-140, 141

Legal Land Owner Florence H. Pond (Mrs. H.W.) Address 513 Ferry St. Apt.8, Longmont, Colo.

Operator Norbert Majerus Address Valier

Water is delivered by:— 1. Private System; 2. Ditch Company; 3. State Project; 4. Federal Project; 5. Irrigation District

App. No. Decree No.	NAME OF APPROPRIATOR TO WHOM DECREED	NAME OF STREAM	Date App. Date Priority	Miner's Inches	In Use	NAME OF DITCH (Water Delivered By)	No.	R/F	Present Irr. Acres	Irrigable Acres
A-252-	William Spinning	Green's Coulee	8-13-21	800	no					
SEE	COMPANY				yes	C 6 (sprinkle)	2	R	104	0

NOTE: R—Denotes Regular Irrigation. F—Flood Irrigation.

Adequate Supply: Yes X No Explain

Remarks P.C.C. & R.C. 68 shares

NW¼ SW¼	Section 17	30N	4W	31
SE¼ NW¼				5
NW¼ NW¼	20			32

River Basin

Also in: Plat No. Twp. Rge.	Plat No. Twp. Rge.	Plat No. Twp. Rge.
Plat No. Twp. Rge.	Plat No. Twp. Rge.	Plat No. Twp. Rge.

Information From:
Norbert Majerus

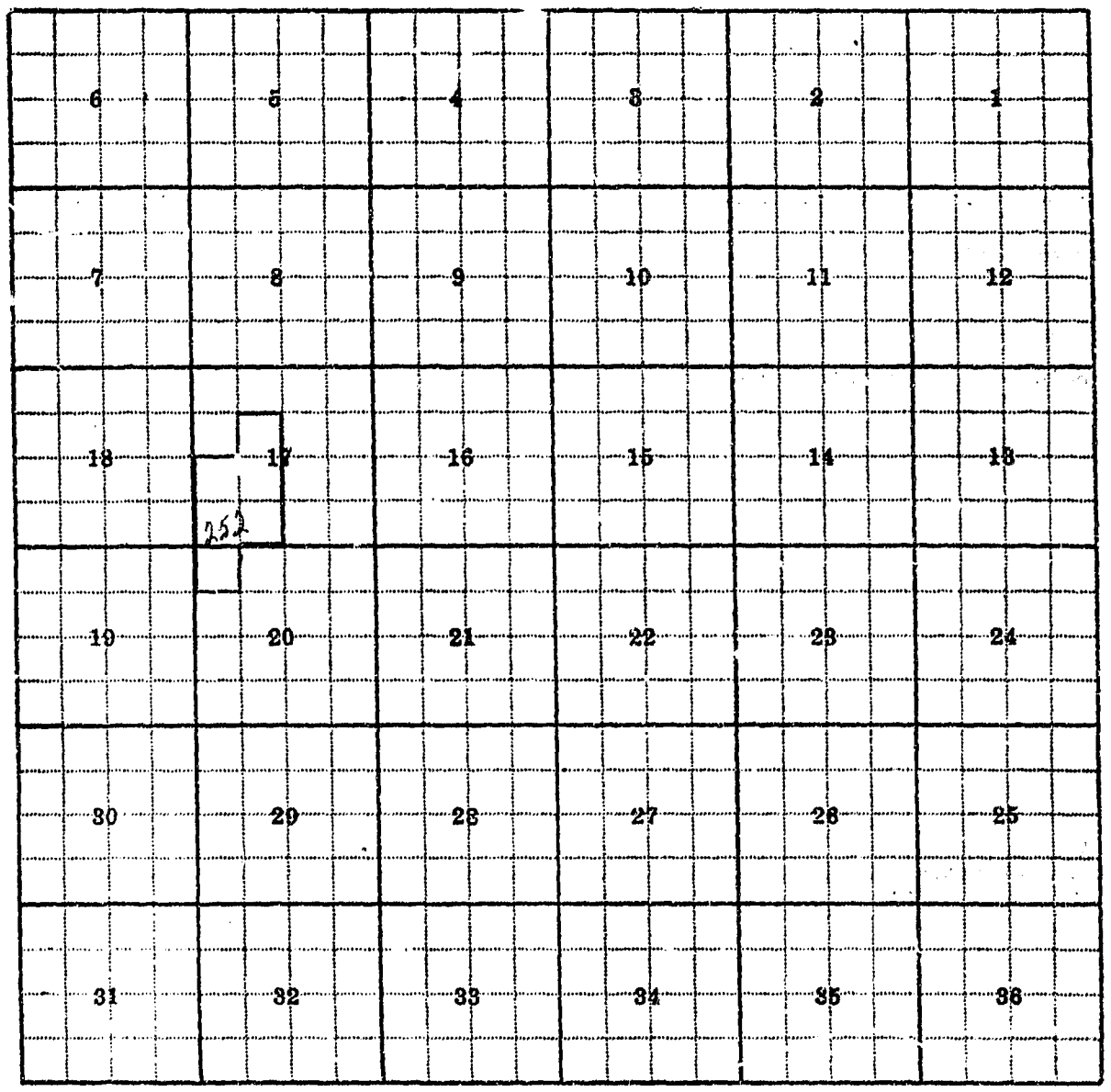

Land Ownership

F-1-A—5M—

County Pondera

Farm Checked: Date 7-1-63

By Bill

STATE OF MONTANA
STATE ENGINEERS OFFICE
Water Resources Survey

T 30N R 4W Plat No. 9

Photo No. 3T-139

Legal Land Owner Basil E. & Mildred Raines Address Valier

Operator same Address

Water is delivered by:— 1. Private System; 2. Ditch Company; 3. State Project; 4. Federal Project; 5. Irrigation District

App. No. Decree No.	NAME OF APPROPRIATOR TO WHOM DECREED	NAME OF STREAM	Date App. Date Priority	Miner's Inches	In Use	NAME OF DITCH (Water Delivered By)	No.	R/F	Present Irr. Acres	Irrigable Acres
A-570	Basil Raines	Winginaw Coulee	1940	80	yes	pump	1	R	0	54
SEE	COMPANY				no	AN 3-a	2	R	112	0

NOTE: R—Denotes Regular Irrigation. F—Flood Irrigation.

Adequate Supply: Yes X No Explain

Remarks P.C.C. & R.C. 90 shares

SE¼ NW¼	Section 7	30N	4W	25
SW¼ NE¼				25
SE¼ NE¼				25
SW¼ NW¼	8			25

River Basin

Also in: Plat No. 4 Twp. 31N Rge. 4W	Plat No. Twp. Rge.	Plat No. Twp. Rge.
Plat No. Twp. Rge.	Plat No. Twp. Rge.	Plat No. Twp. Rge.

Information From: Mrs. Raines

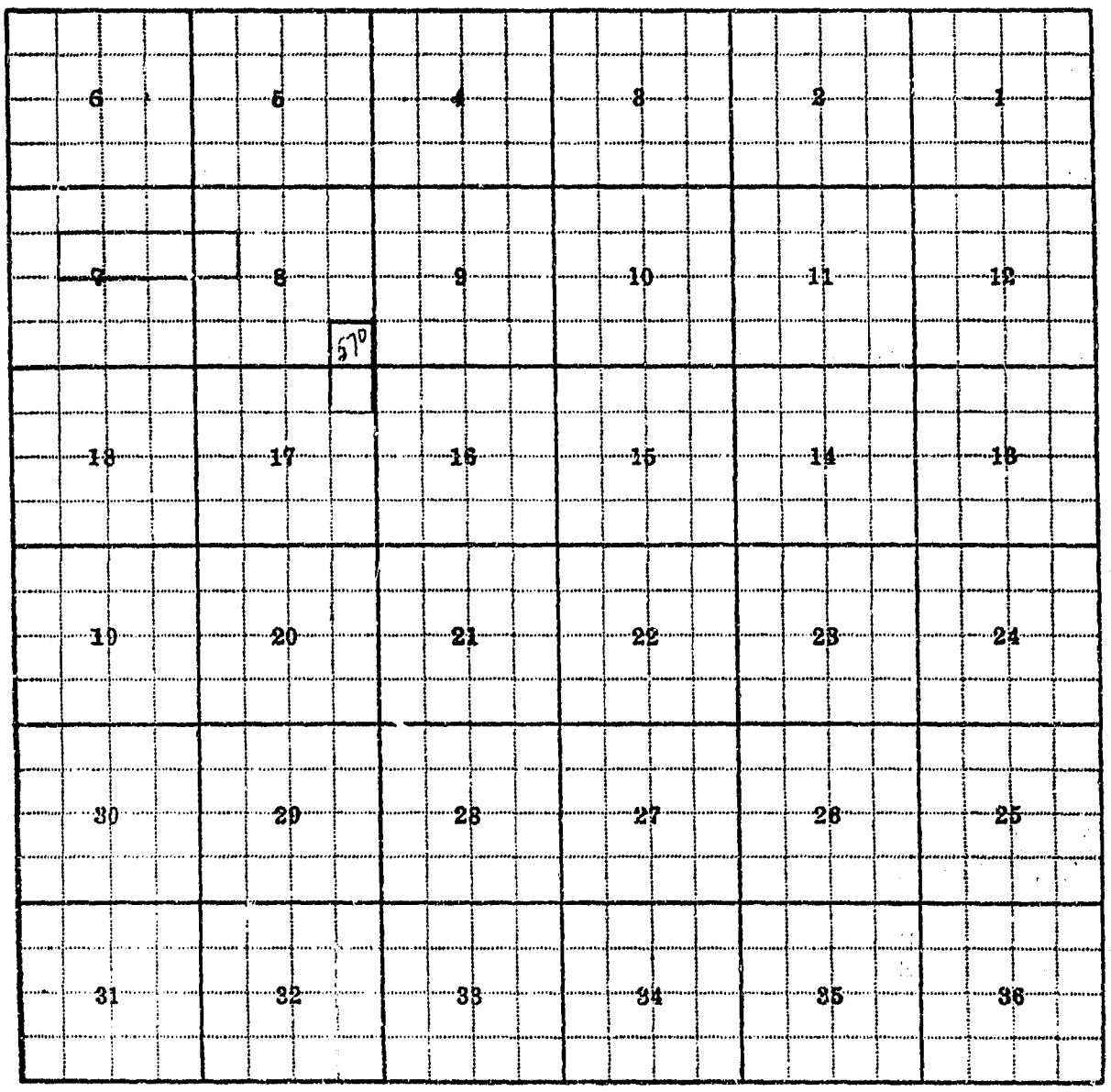

Land Ownership

r-1-A-5M-

County Pondera

Farm Checked: Date 7-18-63

By Bill

STATE OF MONTANA
STATE ENGINEERS OFFICE
Water Resources Survey

T. 30N R. 4W Plat No. 9

Photo No. 3T-140

Legal Land Owner Charles D. Russell Address 3507 W.58th place, L.A., Calif.

Operator ? Address

Water is delivered by:— 1. Private System; X Ditch Company; 3. State Project; 4. Federal Project; 5. Irrigation District

App. No. Decree No.	NAME OF APPROPRIATOR TO WHOM DECREED	NAME OF STREAM	Date App. Date Priority	Miner's Inches	In Use	NAME OF DITCH (Water Delivered By)	No.	R/F	Present Irr. Acres	Irrigable Acres
SEE	COMPANY				no	C 6-2 Canal	2	R	51	0
						(headgate out)				

NOTE: R—Denotes Regular Irrigation. F—Flood Irrigation.

Adequate Supply: Yes X No Explain

Remarks P.C.C. & R.C. 50 shares

W½ NW¼ Section 17 Apparently hasn't been used for a long time.

River Basin

Also in: Plat No. Twp. Rge.	Plat No. Twp. Rge.	Plat No. Twp. Rge.
Plat No. Twp. Rge.	Plat No. Twp. Rge.	Plat No. Twp. Rge.

Information From:

Tom Gibson & Field check

6	5	4	3	2	1
7	8	9	10	11	12
18	17	16	15	14	13
19	20	21	22	23	24
30	29	28	27	26	25
31	32	33	34	35	36

Land Ownership

F-1-A-5M-

County Pondera

Farm Checked: Date 7-16-63

By Bill

STATE OF MONTANA
STATE ENGINEERS OFFICE
Water Resources Survey

T 30N R 4W Plat No 9

Photo No. 3T-79, 122

Legal Land Owner Francis M. Skinner Address 407 W. Day St., Poulling, Iowa

Operator Lawrence & Ronald Nelson Address Valier

Water is delivered by:— 1. Private System; X Ditch Company; 3. State Project; 4. Federal Project; 5. Irrigation District

App. No. Decree No.	NAME OF APPROPRIATOR TO WHOM DECREED	NAME OF STREAM	Date App. Date Priority	Miner's Inches	In Use	NAME OF DITCH (Water Delivered By)	No.	R/F	Present Irr. Acres	Irrigable Acres
SEE	COMPANY				yes	AN 3 sprinkler	2	R	78	0

NOTE: R—Denotes Regular Irrigation. F—Flood Irrigation.

Adequate Supply: Yes X No Explain

Remarks P.C.C. R.C. 68 shares
SE¼ NE¼ Section 10 30N 4W 34
SW¼ NW¼ " 11 " " 34

River Basin

Also in: Plat No. Twp. Rge.	Plat No. Twp. Rge.	Plat No. Twp. Rge.
Plat No. Twp. Rge.	Plat No. Twp. Rge.	Plat No. Twp. Rge.

Information From:
Lawrence Nelson

6	5	4	3	2	1
7	8	9	10	11	12
18	17	16	15	14	13
19	20	21	22	23	24
30	29	28	27	26	25
31	32	33	34	35	36

Land Ownership.....

F-1-A—5M—

County Pondera

Farm Checked: Date 7-2-63

By B Bill

STATE OF MONTANA
STATE ENGINEERS OFFICE
Water Resources Survey

T 30N R 4W Plat No. 9

Photo No. 3T-118

Legal Land Owner Vernon Steiner Address 6656 Eva Place, Riverside, Calif.

Operator Norbert Majerus Address Valier

Water is delivered by:— 1. Private System; X Ditch Company; 3. State Project; 4. Federal Project; 5. Irrigation District

App. No. Decree No.	NAME OF APPROPRIATOR TO WHOM DECREED	NAME OF STREAM	Date App. Date Priority	Miner's Inches	In Use	NAME OF DITCH (Water Delivered By)	No.	R/F	Present Irr. Acres	Irrigable Acres
SEE	COMPANY				yes	C Canal sprinkler	2	R	204	0

NOTE: R—Denotes Regular Irrigation. F—Flood Irrigation.

Adequate Supply: Yes X No. Explain

Remarks P.C.C. & R.C. 150 shares
W½ SE¼ Section 34 30N 4W 40
W½ NE¼ " " " " 80
E½ NE¼ " " " " 30

River Basin

Also in: Plat No. Twp. Rge. | Plat No. Twp. Rge. | Plat No. Twp. Rge.
Plat No. Twp. Rge. | Plat No. Twp. Rge. | Plat No. Twp. Rge.

Information From:
Norbert Majerus

6	5	4	3	2	1
7	8	9	10	11	12
18	17	16	15	14	13
19	20	21	22	23	24
30	29	28	27	26	25
31	32	33	34	35	36

Land Ownership.....

F-1-A—5M—

County Pondera

Farm Checked: Date 7-24-63

By Bill

STATE OF MONTANA
STATE ENGINEERS OFFICE
Water Resources Survey

T 30N R 4W Plat No 9

Photo No 3T-119, 120, 121

Legal Land Owner Edna M. Stokes Address Valier

Operator R. W. Handford Address Valier

Water is delivered by:— 1. Private System; 2. Ditch Company; 3. State Project; 4. Federal Project; 5. Irrigation District

App. No. Decree No.	NAME OF APPROPRIATOR TO WHOM DECREED	NAME OF STREAM	Date App. Date Priority	Miner's Inches	In Use	NAME OF DITCH (Water Delivered By)	No.	R/F	Present Irr. Acres	Irrigable Acres
A-131	Clara C. Sherwood	Little Bullshead Cle.	5-21-09	400	no					
A-440	Anna B. Gookin	S.Br. Schultz Coulee	11-13-12	400	no					
SEE	COMPANY				no	C Canal	2	R	219	0

NOTE: R—Denotes Regular Irrigation. F—Flood Irrigation.

Adequate Supply: Yes ..... No ..... Explain .....

Remarks P.C.C. R.C. 192 shares

	Section	22	30N	4W	23
S½ SW¼					
SW¼ NW¼		27			1
SW¼ SW¼					13
S½ NW¼		28			45
NE¼ SW¼					35
N½ SE¼					43
SE¼ SE¼					31
SE¼ SE¼					1

River Basin

Also in: Plat No. Twp. Rge.	Plat No. Twp. Rge.	Plat No. Twp. Rge.
Plat No. Twp. Rge.	Plat No. Twp. Rge.	Plat No. Twp. Rge.

Information From:
R. W. Handford

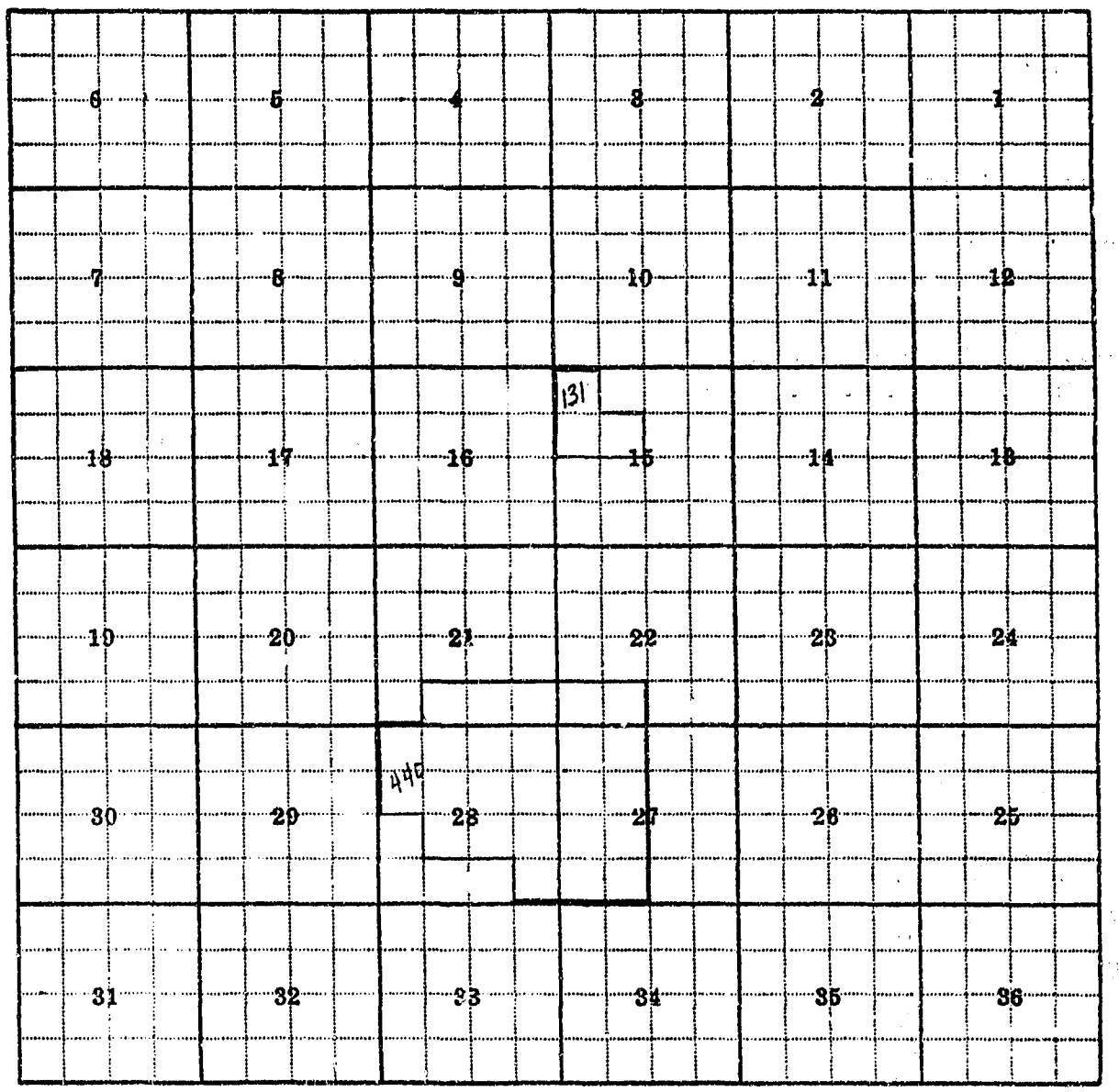

Land Ownership

F-1-A—5M—

County Pondera

Farm Checked: Date 7=24-63

By Bill

STATE OF MONTANA
STATE ENGINEERS OFFICE
Water Resources Survey

T 30N R 4W Plat No. 9

Photo No. 3T-120, 121

Legal Land Owner Parley R. Stokes Address Valier

Opera or same Address

Water is delivered by:— 1. Private System; X Ditch Company; 3. State Project; 4. Federal Project; 5. Irrigation District

App. No. Decree No.	NAME OF APPROPRIATOR TO WHOM DECREED	NAME OF STREAM	Date App. Date Priority	Miner's Inches	In Use	NAME OF DITCH (Water Delivered By)	No.	R/F	Present Irr. Acres	Irrigable Acres
A-252	William Spinning	Green's Coulee	8-13-21	800	no					
A-129	Isabell Davies	Little BullsHead Cle.	2-20-02	200	no					
A-131	Clara C. Sherwood	"	5-21-09	400	no					
SEE COMPANY					no	C Canal	2	R	282	0

NOTE: R—Denotes Regular Irrigation. F—Flood Irrigation.

Adequate Supply: Yes X No Explain

Remarks P.C.C. & R.C. 174 shares

SW¼ NW¼	Section 21	30N	4W		30
N½ SW¼					42
NW¼ SE¼					10
NE¼					65
SE¼ NW¼					27

River Basin

Also in: Plat No. Twp. Rge.	Plat No. Twp. Rge.	Plat No. Twp. Rge.
Plat No. Twp. Rge.	Plat No. Twp. Rge.	Plat No. Twp. Rge.

Information From:
Parley R. Stokes

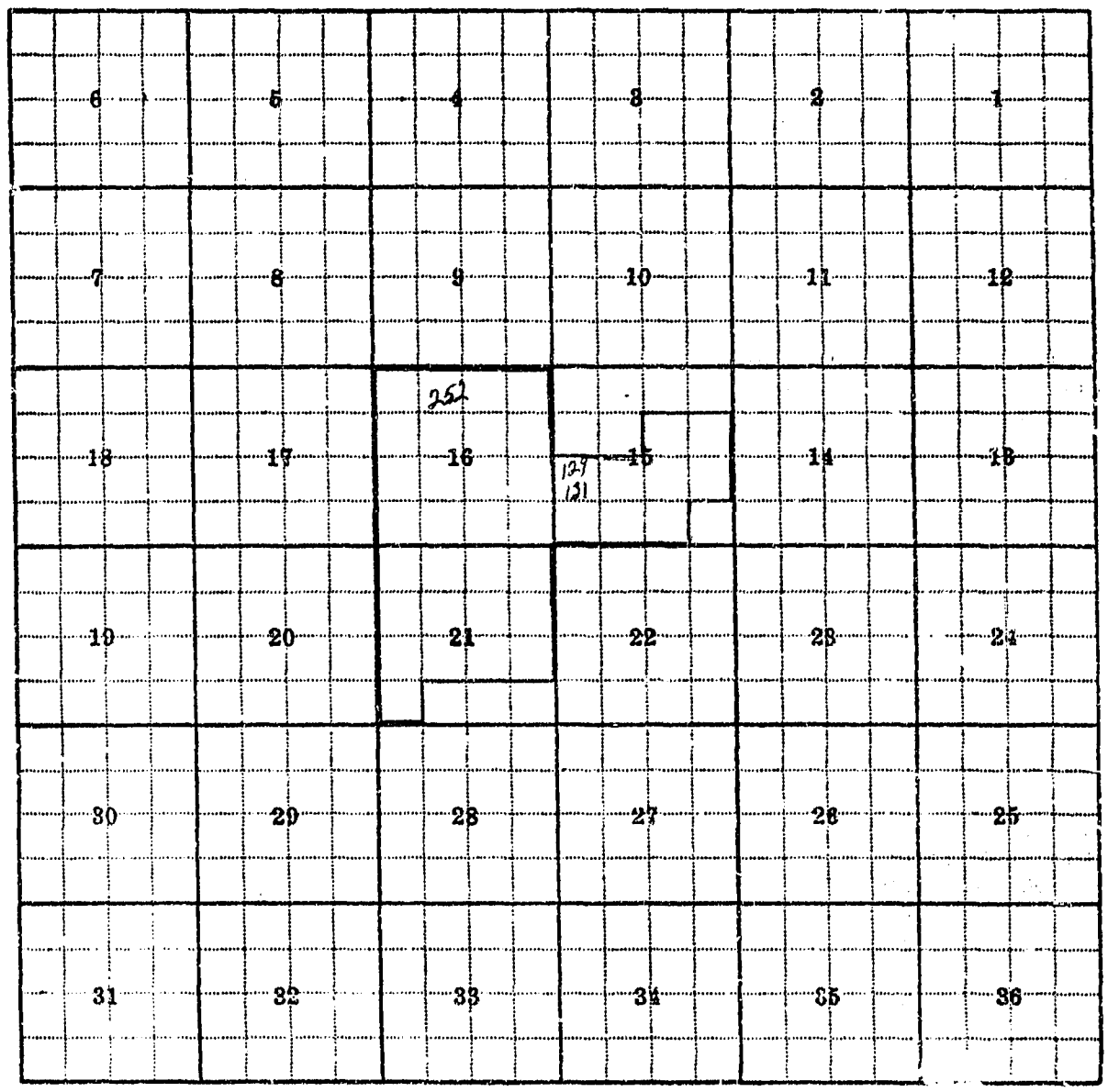

Land Ownership