

Land Ownership

.....

.....

.....

County Pondera

T. 30N R. 5W Plat No. 8

Farm Checked: Date 10-18-62

STATE OF MONTANA
STATE ENGINEERS OFFICE
Water Resources Survey

Photo No. --

By Bill

Legal Land Owner Donald & Alvina Hancock Address Rt. 2, Valier

Operator same Address _____

Water is delivered by:— 1. Private System; 2. Ditch Company; 3. State Project; 4. Federal Project; 5. Irrigation District

App. No. Decree No.	NAME OF APPROPRIATOR TO WHOM DECREED	NAME OF STREAM	Date App. Date Priority	Miner's Inches	In Use	NAME OF DITCH (Water Delivered By)	No.	R/F	Present Irr. Acres	Irrigable Acres
	SEE COMPANY				yes	A Canal	2	R	291	0
						* AN				
						* AN-2				
						*sprinkler & flood				

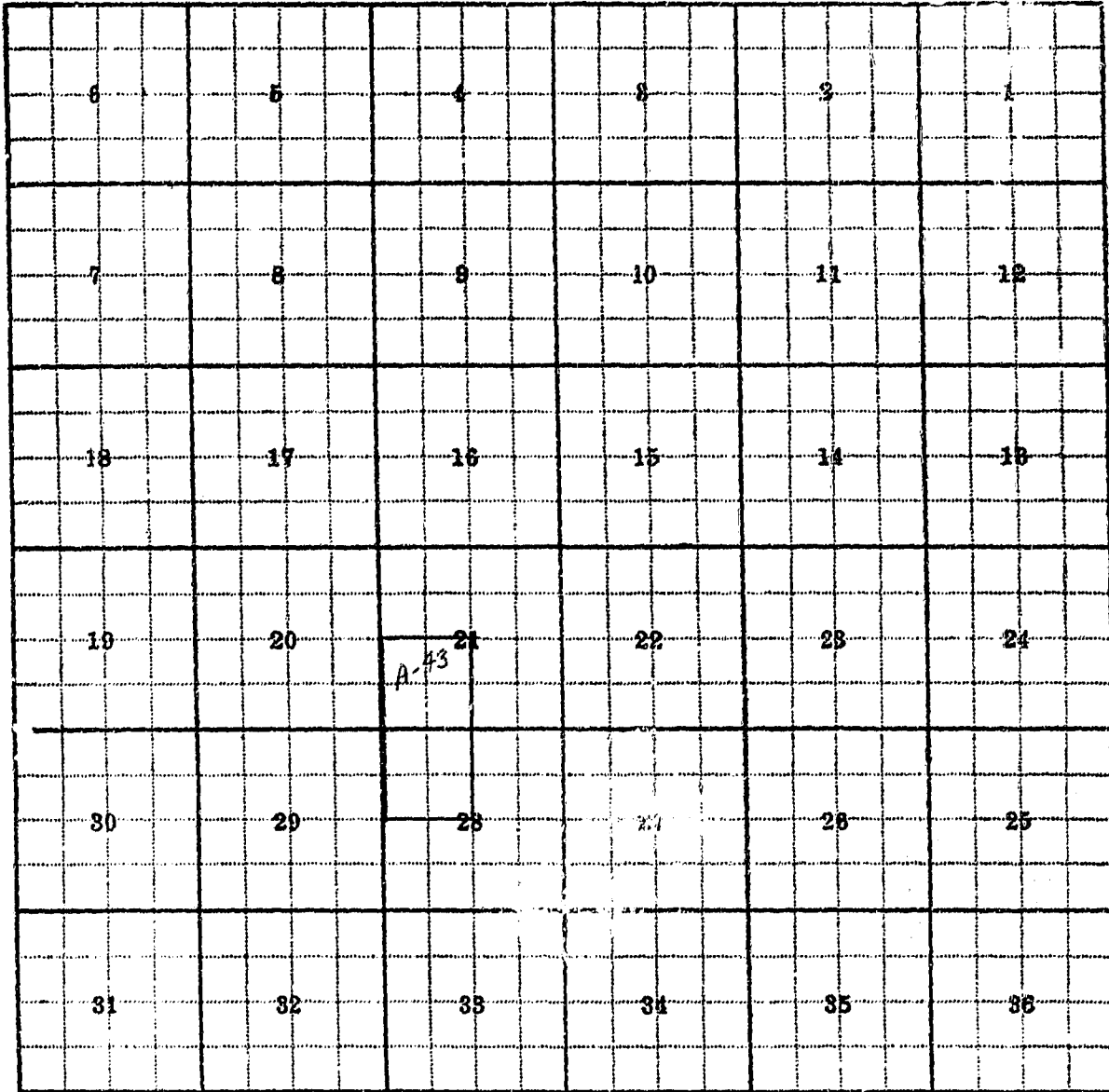
NOTE: R—Denotes Regular Irrigation. F—Flood Irrigation.

Adequate Supply: Yes _____ No 464 shares Explain _____
 Remarks P.C.C. & R.C.
SW 1/4 Section 21 30N 5W 160
NW 1/4 28 154
SE 1/4 21 150

River Basin _____

Also in: Plat No. _____ Twp. _____ Rge. _____	Plat No. _____ Twp. _____ Rge. _____	Plat No. _____ Twp. _____ Rge. _____
Plat No. _____ Twp. _____ Rge. _____	Plat No. _____ Twp. _____ Rge. _____	Plat No. _____ Twp. _____ Rge. _____

Information From:
Donald Hancock



Land Ownership.....
.....
.....

6	5	4	3	2	1
7	8	9	10	11	12
13	14	15	16	17	18
19	20	21	22	23	24
25	26	27	28	29	30
31	32	33	34	35	36

Land Ownership _____

F-1-A-SM-

County Pondera

Farm Checked: Date 7-3-63

By Bill

Legal Land Owner Inselma, Est. C/O Art Jardine

Operator Art Wunderlich, renting

Water is delivered by: 1. Private System; 2. Ditch Company; 3. State Project; 4. Federal Project; 5. Irrigation District

STATE OF MONTANA
STATE ENGINEERS OFFICE
Water Resources Survey

T 30N R 5W Plat No. 8

Photo No. 3T-179

Address _____

Address Valier

App. No. Decree No.	NAME OF APPROPRIATOR TO WHOM DECREEE	NAME OF STREAM	Date App. Date Priority	Miner's Inches	In Use	NAME OF DITCH (Water Delivered By)	No.	R/F	Present Irr. Acres	Irrigable Acres
SEE	COMPANY				no	C-4-3 Canal	2	R	87	0
						C-6 "	2	R	41	0

NOTE: R—Denotes Regular Irrigation. F—Flood Irrigation.


Adequate Supply: Yes No Explain _____

Remarks P.C.C. & R.C. 160 shares
SW 1/4 Section 24, 30N 5W

River Basin _____

Also in: Plat No. _____ Twp. _____ Rge. _____	Plat No. _____ Twp. _____ Rge. _____	Plat No. _____ Twp. _____ Rge. _____
Plat No. _____ Twp. _____ Rge. _____	Plat No. _____ Twp. _____ Rge. _____	Plat No. _____ Twp. _____ Rge. _____

Information From:
Art Wunderlich



Land Ownership.....
.....
.....

F-1-A-SM-

County Pondera

T. 30N R. 5W Plat No. 8

Farm Checked: Date 10-30-62 & 7-11-63

**STATE OF MONTANA
STATE ENGINEERS OFFICE
Water Resources Survey**

Photo No. 3T-200

By Vaughn

Legal Land Owner Earl O. Jacobson

Address Valier

Operator same Address _____

Water is delivered by:— 1. Private System; 2. Ditch Company; 3. State Project; 4. Federal Project; 5. Irrigation District

App. No. Decree No.	NAME OF APPROPRIATOR TO WHOM DECREED	NAME OF STREAM	Date App. Date Priority	Miner's Inches	In Use	NAME OF DITCH (Water Delivered By)	No.	R/F	Present Irr. Acres	Irrigable Acres
See Company					no	AN-6 Canal	2	R	218	0
		NO IRRIGATION								

NOTE: R—Denotes Regular Irrigation. F—Flood Irrigation.

Adequate Supply: Yes No Explain _____

Remarks P.C.C. & R.C. 296 shares Paying for water on this ground but not using it.

SW $\frac{1}{4}$ NW $\frac{1}{4}$ Section 7	29N	3W	14	
NW $\frac{1}{4}$ SE $\frac{1}{4}$	12	4W	32	
NE $\frac{1}{4}$ SW $\frac{1}{4}$	24		54	
W $\frac{1}{2}$ NW $\frac{1}{4}$	4	3DN	5W	70
SW $\frac{1}{4}$			126	

River Basin _____

Also in: Plat No. <u>20</u> Twp. <u>29N</u> Rge. <u>4W</u>	Plat No. _____ Twp. _____ Rge. _____	Plat No. _____ Twp. _____ Rge. _____
Plat No. <u>21</u> Twp. <u>29N</u> Rge. <u>3W</u>	Plat No. _____ Twp. _____ Rge. _____	Plat No. _____ Twp. _____ Rge. _____

Information From:
Earl Jacobsen

6	5	4	3	2	1
7	8	9	10	11	12
13	14	15	16	17	18
19	20	21	22	23	24
25	26	27	28	29	30
31	32	33	34	35	36

Land Ownership.....

APPROVED BY: _____

DATE: _____

STATE OF TEXAS

COUNTY OF _____

PLAT NO. _____

SECTION _____

TOWNSHIP _____

RANGE _____

ACRES _____

DATE OF SALE _____

BY _____

FOR _____

THE STATE OF TEXAS

Table
es

F-1-A-5M-

County Pondera

T 30N R 5W Plat No. 8

Farm Checked: Date 10-17-62 & 7-11-63

STATE OF MONTANA
STATE ENGINEERS OFFICE
Water Resources Survey

Photo No. 4T-16

By Vaughn

Legal Land Owner Mrs. Agnes P. Johnson

Address Valier

Operator Clarence & Eleanor Swanson

Address

Water is delivered by: 1. Private System; Ditch Company; 3. State Project; 4. Federal Project; 5. Irrigation District

App. No. Decree No.	NAME OF APPROPRIATOR TO WHOM DECREED	NAME OF STREAM	Date App. Date Priority	Miner's Inches	In Use	NAME OF DITCH (Water Delivered By)	No.	R/F	Present Irr. Acres	Irrigable Acres
SEE COMPANY					yes	C Canal	2	R	131	0

NOTE: R—Denotes Regular Irrigation. F—Flood Irrigation.

Adequate Supply: Yes No Explain

Remarks P.C.C. & R.C. 236.56 shares

Lot 5	Section 6	29N	5W	36.56
SE 1/4 NW 1/4				40
N 1/2 NW 1/4				51
SE 1/4	31	30N		109

River Basin

Also in: Plat No. 19	Twp. 29N	Rge. 5W	Plat No.	Twp.	Rge.	Plat No.	Twp.	Rge.
Plat No.	Twp.	Rge.	Plat No.	Twp.	Rge.	Plat No.	Twp.	Rge.

Information From:
Clarence & Eleanor Swanson

6	5	4	3	2	1
7	8	9	10	11	12
13	14	15	16	17	18
19	20	21	22	23	24
25	26	27	28	29	30
31	32	33	34	35	36

Land Ownership

.....

.....

.....

able
res

ISOB

F-1-A-5M-

County Pondera

Farm Checked: Date 8-12-63

By Bill

Legal Land Owner Mrs. Leona Jung Est. C/O 1st. ~~Nat~~^{State} Bank

Operator Ruth Nelson

Water is delivered by:— 1. Private System;

Ditch Company;

3. State Project;

4. Federal Project;

5. Irrigation District

STATE OF MONTANA
STATE ENGINEERS OFFICE
Water Resources Survey

T. 30N R. 5W Plat No. 8

Photo No. 3T-182

Address Rollingstone, Minn.

Address Valier

App. No. Decree No.	NAME OF APPROPRIATOR TO WHOM DECREED	NAME OF STREAM	Date App. Date Priority	Miner's Inches	In Use	NAME OF DITCH (Water Delivered By)	No.	R/F	Present Irr. Acres	Irrigable Acres
SEE	COMPANY				no	AN 8-1 Canal	2	R	12	0

NOTE: R—Denotes Regular Irrigation. F—Flood Irrigation.

Adequate Supply: Yes No Explain
Remarks P.C.C. & R.C. 6 shares
SE 1/4 NE 1/4 Section 2 30N 5W

River Basin

Also in: Plat No. <u> </u> Twp. <u> </u> Rge. <u> </u>	Plat No. <u> </u> Twp. <u> </u> Rge. <u> </u>	Plat No. <u> </u> Twp. <u> </u> Rge. <u> </u>
Plat No. <u> </u> Twp. <u> </u> Rge. <u> </u>	Plat No. <u> </u> Twp. <u> </u> Rge. <u> </u>	Plat No. <u> </u> Twp. <u> </u> Rge. <u> </u>

Information From: Pete Walley of Water Co.

6	5	4	3	2	1
7	8	9	10	11	12
13	14	15	16	17	18
19	20	21	22	23	24
25	26	27	28	29	30
31	32	33	34	35	36

Land Ownership.....

F-1-A-5M-

County..... Pondera

Farm Checked: Date..... 10-18-62

By..... Bill

STATE OF MONTANA
STATE ENGINEERS OFFICE
Water Resources Survey

T..... 30N R..... 5W Plat No..... 8

Photo No..... 4T-15, 17

Legal Land Owner..... Eva Permillia Kester Address..... Box 6, Valier

Operator..... Walter Widholm Address..... Rt. 2, Valier

Water is delivered by:— 1. Private System; Ditch Company; 3. State Project; 4. Federal Project; 5. Irrigation District

App. No. Decree No.	NAME OF APPROPRIATOR TO WHOM DECREED	NAME OF STREAM	Date App. Date Priority	Miner's Inches	In Use	NAME OF DITCH (Water Delivered By)	No.	R/F	Present Irr. Acres	Irrigable Acres
	SEE COMPANY				yes	C Canal	2	R	400	0

NOTE: R—Denotes Regular Irrigation. F—Flood Irrigation.

Adequate Supply: Yes..... No..... Explain.....

Remarks P.C.C. & R.C. 329 shares

SE 1/4 Section 29	30N	5 W	159
NE 1/4	32		130
NW 1/4 NE 1/4	29		10
SW 1/4 NE 1/4			10
SE 1/4 NE 1/4			20

River Basin.....

Also in: Plat No..... Twp..... Rge.....	Plat No..... Twp..... Rge.....	Plat No..... Twp..... Rge.....	Plat No..... Twp..... Rge.....
Plat No..... Twp..... Rge.....	Plat No..... Twp..... Rge.....	Plat No..... Twp..... Rge.....	Plat No..... Twp..... Rge.....

Information From:
Walter Widholm

6	5	4	3	2	1
7	8	9	10	11	12
13	14	15	16	17	18
19	20	21	22	23	24
25	26	27	28	29	30
31	32	33	34	35	36

Land Ownership

.....

.....

.....

6	5	4	3	2	1
7	8	9	10	11	12
13	14	15	16	17	18
19	20	21	22	23	24
25	26	27	28	29	30
31	32	33	34	35	36

Land Ownership.....

6	5	4	3	2	1
7	8	9	10	11	12
13	14	15	16	17	18
19	20	21	22	23	24
25	26	27	28	29	30
31	32	33	34	35	36

Land Ownership _____

F-1-A-5M-

County Pondera

Farm Checked: Date 11-14-62 & 8-8-63

By Bill

Legal Land Owner Gordon King

Operator Same

Water is delivered by: 1. Private System; 2. Ditch Company; 3. State Project; 4. Federal Project; 5. Irrigation District

STATE OF MONTANA
STATE ENGINEERS OFFICE
Water Resources Survey

T 30N R 5W Plat No. 8

Photo No. 4T-18, 19, 20, 3T-205

Address Valier

Address

App. No. Decree No.	NAME OF APPROPRIATOR TO WHOM DECREED	NAME OF STREAM	Date Date	App. Priority	Miner's Inches	In Use	NAME OF DITCH (Water Delivered By)	No.	R/F	Present Irr. Acres	Irrigable Acres
	SEE COMPANY					yes	C Canal	2	R	37	0
							A Canal	2	R	294	0
							A 4-3 Canal	2	R	183	0
							A 4-1 Canal	2	R		
							AN -2 Canal	2	R	73	0

NOTE: R—Denotes Regular Irrigation. F—Flood Irrigation.

Adequate Supply: Yes No Explain

Remarks PC.C. & R.C. 555 shares 8 shared went to Don R. Williams, Conrad.

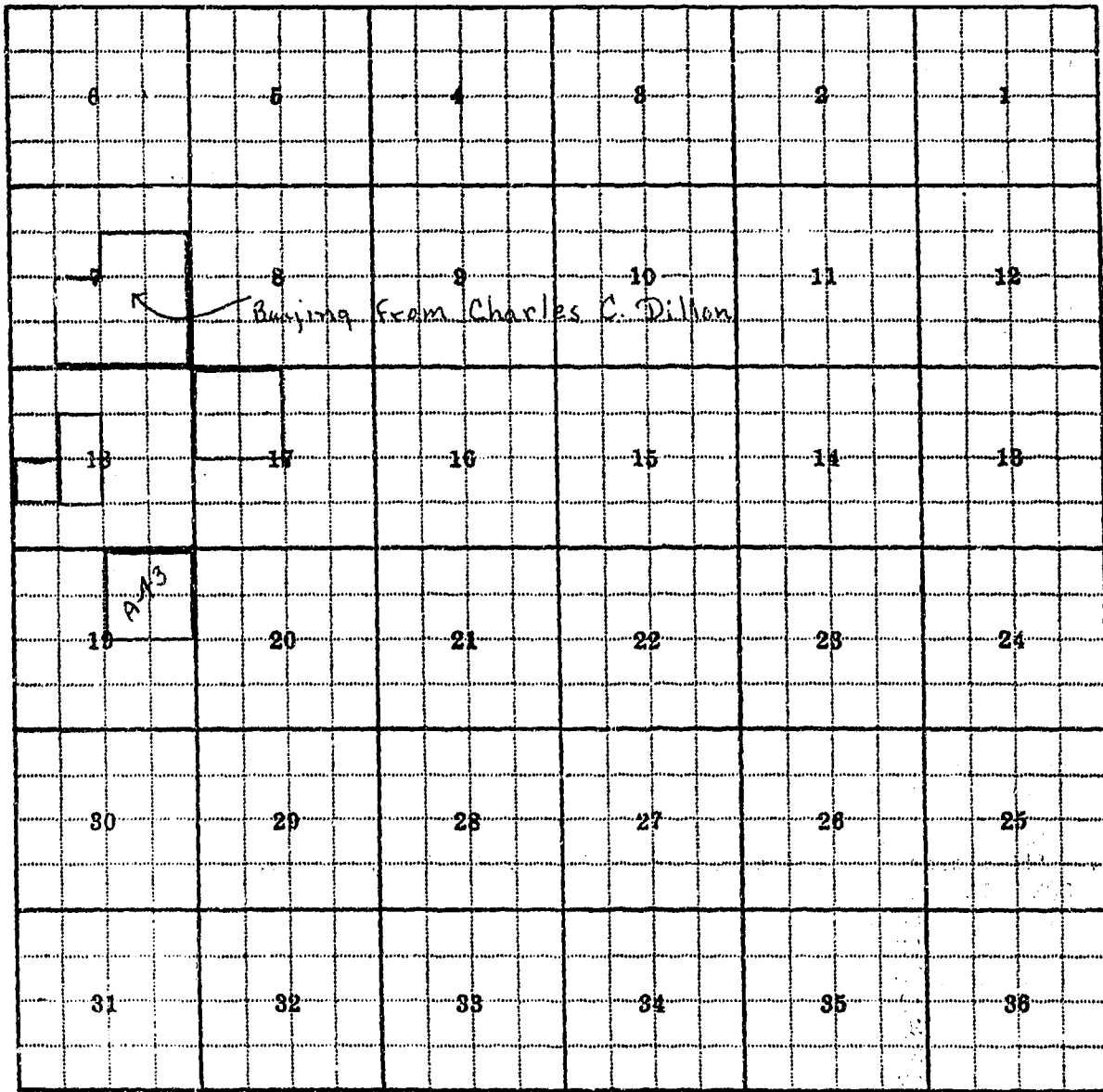
E $\frac{1}{2}$ NE $\frac{1}{4}$ Section 19	30N	5W	6
S $\frac{1}{2}$ NE $\frac{1}{4}$			7
SE $\frac{1}{4}$			80
E $\frac{1}{2}$ SW $\frac{1}{4}$			153
E $\frac{1}{2}$ NW $\frac{1}{4}$ Section 17			78
NW $\frac{1}{4}$ NW $\frac{1}{4}$			41
SW $\frac{1}{4}$ NW $\frac{1}{4}$			36
SE $\frac{1}{4}$ NW $\frac{1}{4}$ Section 18			34
NE $\frac{1}{4}$ SW $\frac{1}{4}$			37
SE $\frac{1}{4}$ SE $\frac{1}{4}$ Section 34			30
Lot 3		18	28
			32

River Basin

Also in: Plat No. Twp. Rge.	Plat No. Twp. Rge.	Plat No. Twp. Rge.
Plat No. Twp. Rge.	Plat No. Twp. Rge.	Plat No. Twp. Rge.

Information From:

Gordon King



Land Ownership

100
 200
 300
 400
 500
 600
 700
 800
 900
 1000
 1100
 1200
 1300
 1400
 1500
 1600
 1700
 1800
 1900
 2000
 2100
 2200
 2300
 2400
 2500
 2600
 2700
 2800
 2900
 3000
 3100
 3200
 3300
 3400
 3500
 3600
 3700
 3800
 3900
 4000
 4100
 4200
 4300
 4400
 4500
 4600
 4700
 4800
 4900
 5000
 5100
 5200
 5300
 5400
 5500
 5600
 5700
 5800
 5900
 6000
 6100
 6200
 6300
 6400
 6500
 6600
 6700
 6800
 6900
 7000
 7100
 7200
 7300
 7400
 7500
 7600
 7700
 7800
 7900
 8000
 8100
 8200
 8300
 8400
 8500
 8600
 8700
 8800
 8900
 9000
 9100
 9200
 9300
 9400
 9500
 9600
 9700
 9800
 9900
 10000

F-1-A-3M-

County Pondera

Farm Checked: Date 7-24-63

By Bill

Legal Land Owner Joseph W. & Lillian Kingston

Operator same

Water is delivered by: 1. Private System; 2. Ditch Company; 3. State Project; 4. Federal Project; 5. Irrigation District

STATE OF MONTANA
STATE ENGINEERS OFFICE
Water Resources Survey

T 30N R 5W Plat No. 8
Photo No. 4T-21, 3T-200, 4T-18

Table with columns: App. No. Decree No., NAME OF APPROPRIATOR TO WHOM DECREED, NAME OF STREAM, Date App. Date Priority, Miner's Inches, In Use, NAME OF DITCH (Water Delivered By), No., R/F, Present Irr. Acres, Irrigable Acres. Includes entries for AN 8-2 Canal, A Canal, and A-4.

NOTE: R—Denotes Regular Irrigation. F—Flood Irrigation.

Adequate Supply: Yes X No Explain
Remarks P.C.C. & R.C. 594.7 shares
Lct 4 Section 3 30N 5W 25
SW 1/4 20 150
NE 1/4 SE 1/4 19 9.7
SE 1/4 SE 1/4 30
E 1/4 NW 1/4 33 31N 38
NE 1/4 128
N 1/4 SW 1/4 50
NW 1/4 20 30N 139
SW 1/4 NW 1/4 3 25

River Basin

Table for land plat information with columns: Also in: Plat No., Twp., Rge., Plat No., Twp., Rge., Plat No., Twp., Rge.

Information From:
Joe Kingston

6	5	4	3	2	1
7	8	9	10	11	12
13	17	16	15	14	13
19	20	21	22	23	24
30	29	28	27	26	25
31	32	33	34	35	36

P. 47

Land Ownership

.....

.....

F-1-A-5M-

County Pondera

T 30N P 5W Plat No. 8

Farm Checked: Date 10-18-62

STATE OF MONTANA
STATE ENGINEERS OFFICE
Water Resources Survey

Photo No. 3T-203

By Bill

Legal Land Owner A. E. Leach

Address Valier

Operator Donald Hancock, bought

Address _____

Water is delivered by:— 1. Private System; 2. Ditch Company; 3. State Project; 4. Federal Project; 5. Irrigation District

App. No. Decree No.	NAME OF APPROPRIATOR TO WHOM DECREED	NAME OF STREAM	Date App. Date Priority	Miner's Inches	In Use	NAME OF DITCH (Water Delivered By)	No.	R/F	Present Irr. Acres	Irrigable Acres
	SEE COMPANY				yes	AN 2 Canal	2	R	112	0
						A "	2	R	23	0
						AN "	2	R	10	0

NOTE: R—Denotes Regular Irrigation. F—Flood Irrigation.

Adequate Supply: Yes _____ No _____ Explain _____

Remarks P.C.C. & R.C.n 150 shares
SE 1/4 Section 21, 30N 5W

River Basin _____

Also in: Plat No. _____ Twp. _____ Rge. _____	Plat No. _____ Twp. _____ Rge. _____	Plat No. _____ Twp. _____ Rge. _____
Plat No. _____ Twp. _____ Rge. _____	Plat No. _____ Twp. _____ Rge. _____	Plat No. _____ Twp. _____ Rge. _____

Information From:
Donald Hancock

6	5	4	3	2	1
7	8	9	10	11	12
13	17	16	15	14	13
19	20	21 A-B	22	23	24
30	29	28	27	26	25
31	32	33	34	35	36

Land Ownership

F-1-A-SM-

County Pondera

Farm Checked: Date 10-25-62

By Bill

Legal Land Owner Lloyd Lightner

Operator same

Water is delivered by: 1. Private System; 2. Ditch Company; 3. State Project; 4. Federal Project; 5. Irrigation District

STATE OF MONTANA
STATE ENGINEERS OFFICE
Water Resources Survey

T. 30 N R. 5W Plat No. 8

Photo No. 31-201, 4T-20

Address Valier

Address

App. No. Decree No.	NAME OF APPROPRIATOR TO WHOM DECREEED	NAME OF STREAM	Date App. Date Priority	Miner's Inches	In Use	NAME OF DITCH (Water Delivered By)	No.	R/F	Present Irr. Acres	Irrigable Acres
	SEE COMPANY				yes	AN 2-3-1 Canal	2	R	43	0
						AN "	2	R	168	0
						AN 2 ,"	2	R=	111	0

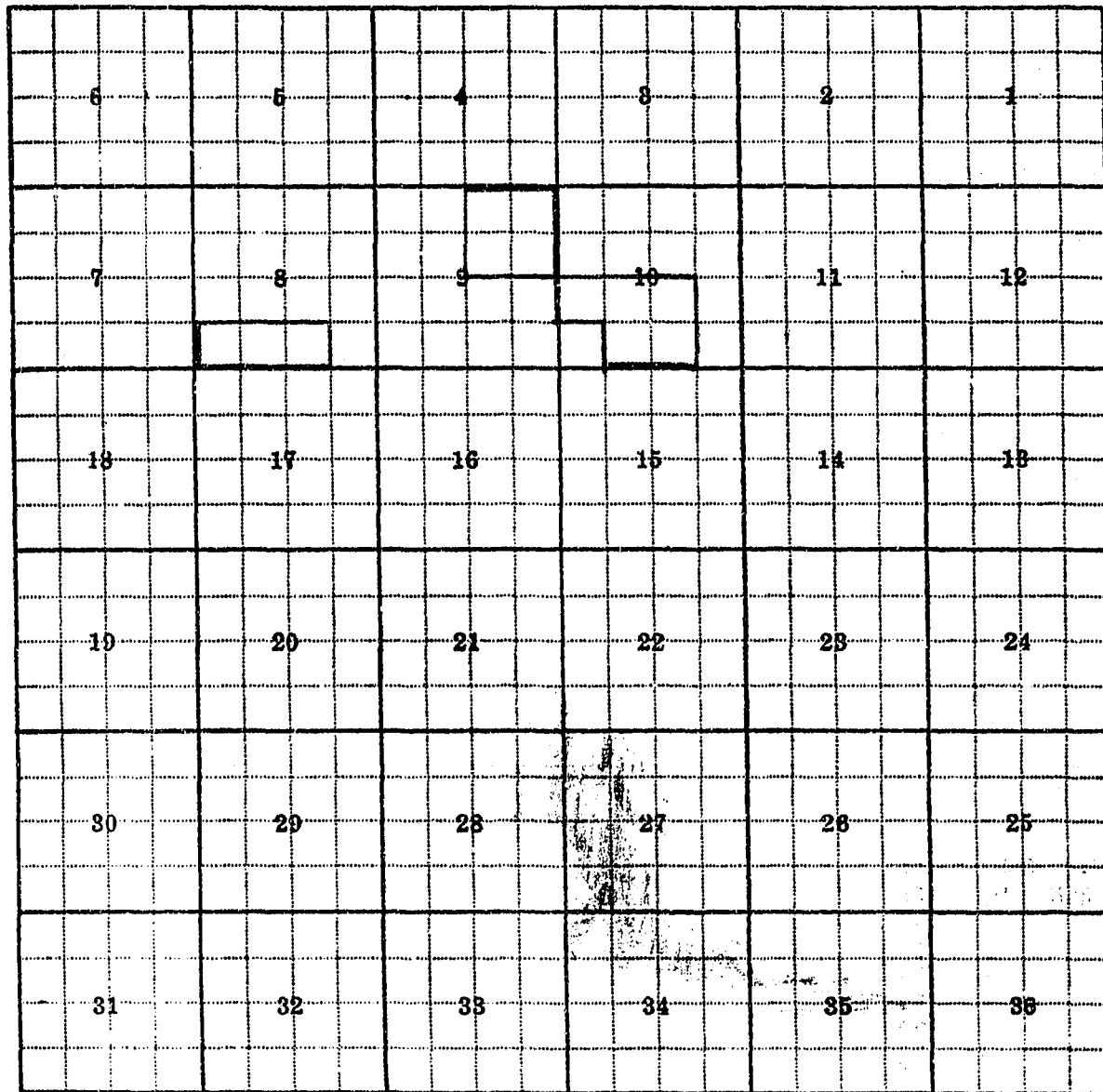
NOTE: R—Denotes Regular Irrigation. F—Flood Irrigation.

Adequate Supply: Yes..... No..... Explain.....
 Remarks P.C.C. & R.C. 385 shares
SW 1/4 SE 1/4 Section 8 30N 5W 35
S 1/4 SW 1/4 70
E 1/4 NE 1/4 9 34
W 1/4 SE 1/4 10 59
SE 1/4 SW 1/4 39
S 1/4 S 1/4 6 4W 70
N 1/4 SW 1/4 10 5W 78

..... River Basin.....

Also in: Plat No. <u>9</u> Twp. <u>30N</u> Rge. <u>4W</u>	Plat No. Twp. Rge.	Plat No. Twp. Rge.
Plat No. Twp. Rge.	Plat No. Twp. Rge.	Plat No. Twp. Rge.

Information From:
Lloyd Lightner



Land Ownership.....

.....

.....

F-1-A-5M-

County Pondera

Farm Checked: Date 7-2-63

By Bill

Legal Land Owner Norbert W. Majerus

Operator same

Water is delivered by: 1. Private System; 2. Ditch Company; 3. State Project; 4. Federal Project; 5. Irrigation District

STATE OF MONTANA
STATE ENGINEERS OFFICE
Water Resources Survey

T 30N R 5W Plat No. 8

Photo No. 3T-179

Address Valier

Address

App. No. Decree No.	NAME OF APPROPRIATOR TO WHOM DECREED	NAME OF STREAM	Date App. Date Priority	Miner's Inches	In Use	NAME OF DITCH (Water Delivered By)	No.	R/F	Present Irr. Acres	Irrigable Acres
SEE COMPANY					yes	C 6 Canal (pump)	2	R	78	0

NOTE: R—Denotes Regular Irrigation. F—Flood Irrigation.

Adequate Supply: Yes...X... No..... Explain.....

Remarks P.C.C. & R.C. 235 shares

SE 1/4 SW 1/4 Section 18	30N	4W	34
SW 1/4 SE 1/4			40
SE 1/4 SE 1/4			39
SE 1/4 SE 1/4	24	5W	30
SW 1/4 SE 1/4	17	4W	30
SW 1/4 SE 1/4	24	5W	39
SW 1/4 SE 1/4	17	4W	20
W 1/4 NE 1/4	19		78
E 1/4 NW 1/4			25

River Basin

Also in: Plat No. 9 Twp. 30N Rge. 4W	Plat No. Twp. Rge.	Plat No. Twp. Rge.	Plat No. Twp. Rge.
Plat No. Twp. Rge.	Plat No. Twp. Rge.	Plat No. Twp. Rge.	Plat No. Twp. Rge.

Information From:
Norbert Majerus

6	5	4	3	2	1
7	8	9	10	11	12
13	14	15	16	17	18
19	20	21	22	23	24
25	26	27	28	29	30
31	32	33	34	35	36

Land Ownership.....

.....

.....

F-1-A-5M-
 County Pondera
 Farm Checked: Date 11-6-62
 By Bill

STATE OF MONTANA
 STATE ENGINEERS OFFICE
 Water Resources Survey

T. 30N R. 5W Plat No. 3
 Photo No. 3T-178

Legal Land Owner Margaret M. Miller Address.....

Operator Carl Miller Address Valier

Water is delivered by:-- 1. Private System; 2. Ditch Company; 3. State Project; 4. Federal Project; 5. Irrigation District

App. No. Decree No.	NAME OF APPROPRIATOR TO WHOM DECREED	NAME OF STREAM	Date App. Date Priority	Miner's Inches	In Use	NAME OF DITCH (Water Delivered By)	Present			Irrigable Acres
							No.	R/F	Irr. Acres	
	SEE COMPANY				yes	C Canal	2	R	15	0
						C 6 Canal	2	R	88	0

NOTE: R--Denotes Regular Irrigation. F--Flood Irrigation.

Adequate Supply: Yes X No..... Explain.....

Remarks P.C.C. & R.C. 120 shares
S 1/4 SE 1/4 Section 26 30N 5W 80
NE 1/4 SE 1/4 " " " " 40

River Basin.....

Also in: Plat No..... Twp..... Rge.....	Plat No..... Twp..... Rge.....	Plat No..... Twp..... Rge.....	Information From:
Plat No..... Twp..... Rge.....	Plat No..... Twp..... Rge.....	Plat No..... Twp..... Rge.....	Mrs. Carl Miller

6	5	4	3	2	1
7	8	9	10	11	12
13	14	15	16	17	18
19	20	21	22	23	24
25	26	27	28	29	30
31	32	33	34	35	36

Land Ownership.....

.....

.....

6	5	4	3	2	1
7	8	9	10	11	12
13	17	16	15	14	13
19	20	21	22	23	24
29	29	28	27	26	25
31	32	33	34	35	36

Land Ownership _____

6	5	4	3	2	1
7	8	9	10	11	12
13	14	15	16	17	18
19	20	21	22	23	24
25	26	27	28	29	30
31	32	33	34	35	36

Land Ownership.....

able
 es

6	5	4	3	2	1
7	8	9	10	11	12
13	14	15	16	17	18
19	20	21	22	23	24
25	26	27	28	29	30
31	32	33	34	35	36

Land Ownership.....

6	5	4	3	2	1
7	8	9	10	11	12
13	14	15	16	17	18
19	20	21	22	23	24
A-43 30	29	28	27	26	25
31	32	33	34	35	36

Land Ownership.....

E-1-A-5M-

County Pondera

T 30N R 5W Plat No. 8

Farm Checked: Date 11-7-62

STATE OF MONTANA
STATE ENGINEERS OFFICE
Water Resources Survey

Photo No. 4T-17

By Bill



Legal Land Owner Roy E. Olson

Address Valier

Operator same Address

Water is delivered by:— 1. Private System; Ditch Company; 3. State Project; 4. Federal Project; 5. Irrigation District

App. No. Decree No.	NAME OF APPROPRIATOR TO WHOM DECREED	NAME OF STREAM	Date App. Date Priority	Miner's Inches	In Use	NAME OF DITCH (Water Delivered By)	No.	R/F	Present Irr. Acres	Irrigable Acres
SEE	COMPANY				no	A Canal	2	R	77	78

NOTE: R—Denotes Regular Irrigation. F—Flood Irrigation.

Adequate Supply: Yes No Explain

Remarks P.C.C. & R.C. 170 shares

Multiple horizontal lines for additional remarks or notes.

River Basin

Also in: Plat No. Twp. Rge.	Plat No. Twp. Rge.	Plat No. Twp. Rge.
Plat No. Twp. Rge.	Plat No. Twp. Rge.	Plat No. Twp. Rge.

Information From:
Roy E. Olson

6	5	4	3	2	1
7	8	9	10	11	12
13	14	15	16	17	18
19	20	21	22	23	24
25	26	27	28	29	30
31	32	33	34	35	36

R-43

Land Ownership _____

ble
 es

F-1-A-5M-

County... Pondera

Farm Checked: Date 7-26-63

By... Bill

Legal Land Owner... Henry Osterwyk

Operator... same

Water is owned by: 1. Private System;

2. Ditch Company;

3. State Project;

4. Federal Project;

5. Irrigation District

STATE OF MONTANA
STATE ENGINEERS OFFICE
Water Resources Survey



T. 30N R. 5W Plat No. 8

Photo No. 3T-205

Address... Valier

Address...

App. No. Decree No.	NAME OF APPROPRIATOR TO WHOM DECREED	NAME OF STREAM	Date App. Date Priority	Miner's Inches	In Use	NAME OF DITCH (Water Delivered By)	N ^{o.}	R/F	Present Irr. Acres	Irrigable Acres
	SEE COMPANY				yes	C Canal	2	R	5.2	0

NOTE: R—Denotes Regular Irrigation. F—Flood Irrigation.

Adequate Supply: Yes... X... No... Explain
Remarks... P.C.C. & R.C. 5.2 shares
Section 34, 30N 5W in Garden Home Subdivision

River Basin

Also in: Plat No. Twp. Rge.	Plat No. Twp. Rge.	Plat No. Twp. Rge.
Plat No. Twp. Rge.	Plat No. Twp. Rge.	Plat No. Twp. Rge.

Information From:
Henry Osterwyk

6	5	4	3	2	1
7	8	9	10	11	12
13	14	15	16	17	18
19	20	21	22	23	24
25	26	27	28	29	30
31	32	33	34	35	36

Land Ownership.....

1-A-5M-

County Pondera

STATE OF MONTANA
STATE ENGINEERS OFFICE
Water Resources Survey

T 30N R 5W Plat No. 8

Farm Checked: Date 7-29-63

Photo No. 3T-182

By Bill



Legal Land Owner Thelma M. Palin Address

Operator Donald Crumpacker, buying Address Dupuyer

Water is delivered by:— 1. Private System; Ditch Company; 3. State Project; 4. Federal Project; 5. Irrigation District

App. No. Decree No.	NAME OF APPROPRIATOR TO WHOM DECREED	NAME OF STREAM	Date App. Date Priority	Miner's Inches	In Use	NAME OF DITCH (Water Delivered By)	No.	R/F	Present Irr. Acres	Irrigable Acres
	SEE COMPANY				yes	AN Canal	2	R	167	0
						AN 8 "	2	R	18	0

NOTE: R—Denotes Regular Irrigation. F—Flood Irrigation.

Adequate Supply: Yes No Explain

Remarks	P.C.C.	R.C.	477 shares	Explain
N $\frac{1}{4}$ NW $\frac{1}{4}$ Section 10	30N	5W	73	
N $\frac{1}{4}$ NE $\frac{1}{4}$			73	
S $\frac{1}{4}$ NW $\frac{1}{4}$			77	
S $\frac{1}{4}$ SW $\frac{1}{4}$	1		58	
NW $\frac{1}{4}$ SE $\frac{1}{4}$	2		38	
S $\frac{1}{4}$ SE $\frac{1}{4}$			78	
NW $\frac{1}{4}$ SW $\frac{1}{4}$	23	29N	6W	20
N $\frac{1}{4}$ NE $\frac{1}{4}$ SW $\frac{1}{4}$				10
S $\frac{1}{4}$ SW $\frac{1}{4}$ NW $\frac{1}{4}$				5
SE $\frac{1}{4}$ NW $\frac{1}{4}$				20
SW $\frac{1}{4}$ NE $\frac{1}{4}$				15
N $\frac{1}{4}$ SE $\frac{1}{4}$ NE $\frac{1}{4}$				10

River Basin

Also in: Plat No. Twp. Rge.	Plat No. Twp. Rge.	Plat No. Twp. Rge.	Plat No. Twp. Rge.
Plat No. Twp. Rge.	Plat No. Twp. Rge.	Plat No. Twp. Rge.	Plat No. Twp. Rge.

Information From:
Donald S. Crumpacker

tract

rigable Acres

0
0

er

6	5	4	3	2	1
7	8	9	10	11	12
13	14	15	16	17	18
19	20	21	22	23	24
25	26	27	28	29	30
31	32	33	34	35	36

Land Ownership.....

F-1-A-5M-

County Pondera

T. 30N R. 5W Plat No. 8

Farm Checked: Date 10-24-62 & 7-11-63

STATE OF MONTANA
STATE ENGINEERS OFFICE

Photo No. 3T-202, 205

By Vaughn

Water Resources Survey



Legal Land Owner Cecil C. Parker Address _____

Operator John M. Crawford Address Valier

Water is delivered by:— 1. Private System; 2. Ditch Company; 3. State Project; 4. Federal Project; 5. Irrigation District

App. No. Decree No.	NAME OF APPROPRIATOR TO WHOM DECREED	NAME OF STREAM	Date App. Date Priority	Miner's Inches	In Use	NAME OF DITCH (Water Delivered By)	No.	R/F	Present Irr. Acres	Irrigable Acres
SEE	COMPANY				yes	AN 2 Canal	2	R	150	0
						C 4 "	2	R	146	0

NOTE: R—Denotes Regular Irrigation. F—Flood Irrigation.

Adequate Supply: Yes No _____ Explain _____

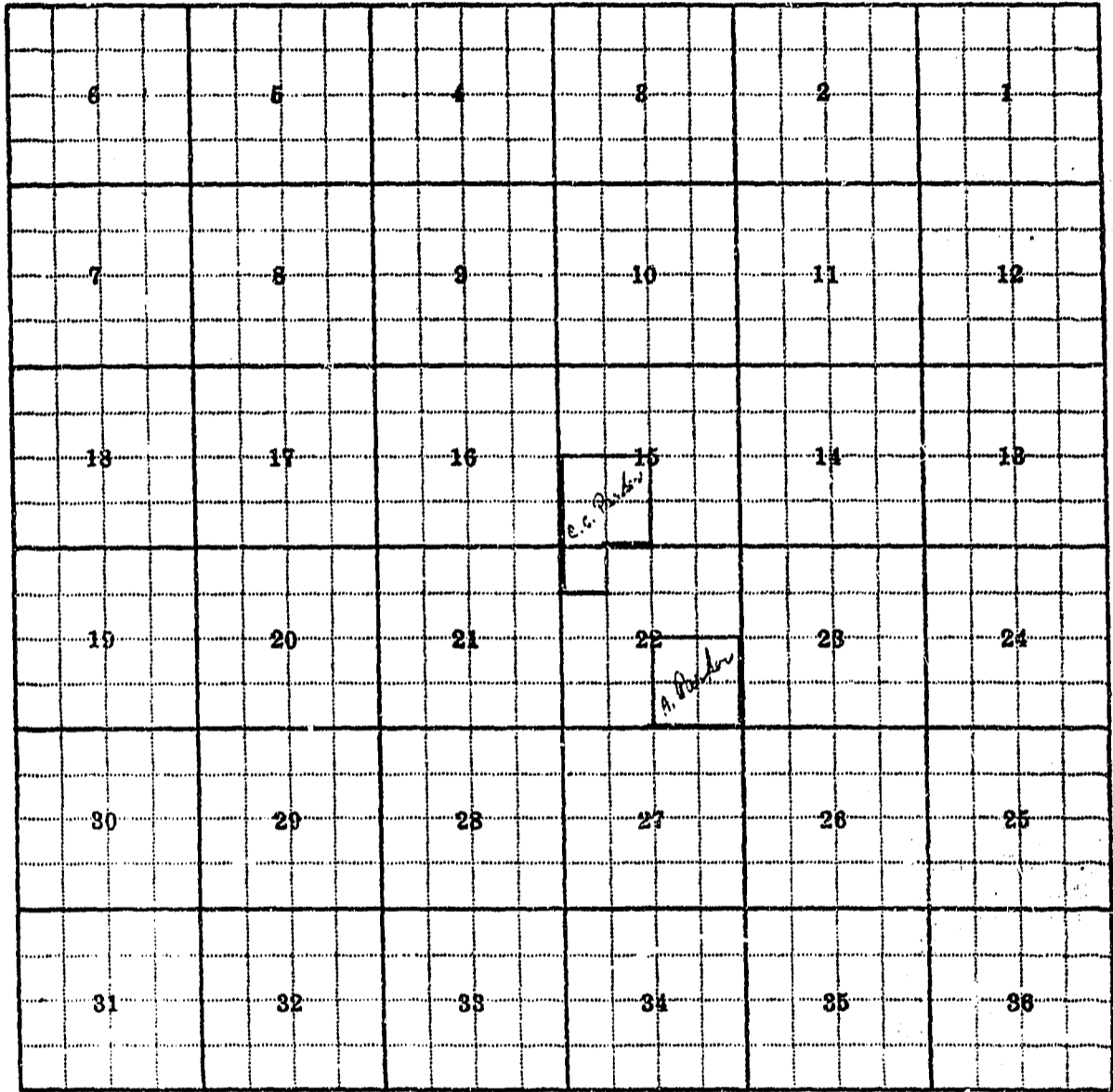
Remarks P.C.C. & R.C. 327 shares

Lot 2	Section 5	29N	4W	1
SW 1/4	15	30N	5W	133
NW 1/4 NW 1/4	22			33
NE 1/4 SE 1/4				40
SE 1/4 SE 1/4				40
W 1/4 SE 1/4				80

River Basin _____

Also in: Plat No. _____ Twp. _____ Rge. _____	Plat No. _____ Twp. _____ Rge. _____	Plat No. _____ Twp. _____ Rge. _____
Plat No. _____ Twp. _____ Rge. _____	Plat No. _____ Twp. _____ Rge. _____	Plat No. _____ Twp. _____ Rge. _____

Information From:
John Crawford



Land Ownership.....
.....
.....

ict
igable
eres
0
0
|
|
|
|
|
|
|
|
|
|

F-1-A-5M-

County Pondera

Farm Checked: Date 11-2-62 & 7-11-63

By Bill

Legal Land Owner R. H. & E. Parker

Operator Albert C. Geiger Jr.

Water is delivered by: 1. Private System; 2. Ditch Company; 3. State Project; 4. Federal Project; 5. Irrigation District

STATE OF MONTANA
STATE ENGINEERS OFFICE
Water Resources Survey

T. 30N R. 5W Plat No. 8

Photo No. 3T-204

App. No. Decree No.	NAME OF APPROPRIATOR TO WHOM DECREED	NAME OF STREAM	Date App. Date Priority	Miner's Inches	In Use	NAME OF DITCH (Water Delivered By)	No.	R/F	Present Irr. Acres	Irrigable Acres
	SEE COMPANY				yes	AN Canal	2	R	154	0

NOTES: E—Denotes Regular Irrigation. F—Flood Irrigation.

Adequate Supply: Yes No Explain _____

Remarks P.C.C. & R.C. 273 shares

Section	Twp.	Rge.	Acres
SE 1/4 SW 1/4	29N	6W	6
SW 1/4 SE 1/4			10
W 1/2 NE 1/4	15		37
NE 1/4	28	30N 5E	160
NW 1/4 NE 1/4	15	29N 6W	14
E 1/2 NW 1/4			26
SW 1/4 SE 1/4	10		20

River Basin _____

Also in: Plat No. <u>18</u> Twp. <u>29N</u> Rge. <u>6W</u>	Plat No. _____ Twp. _____ Rge. _____	Plat No. _____ Twp. _____ Rge. _____
Plat No. _____ Twp. _____ Rge. _____	Plat No. _____ Twp. _____ Rge. _____	Plat No. _____ Twp. _____ Rge. _____

Information From:
Albert C. Geiger Jr.

6	5	4	3	2	1
7	8	9	10	11	12
13	17	16	15	14	13
19	20	21	22	23	24
30	29	28	27	26	25
31	32	33	34	35	36

Land Ownership

F-1-A-5M-

County Pondera

Farm Checked: Date 7-11-62

By Bill

Legal Land Owner Clarence J. Parmelee

Operator same

Water is delivered by:— 1. Private System; Ditch Company; 3. State Project; 4. Federal Project; 5. Irrigation District

**STATE OF MONTANA
STATE ENGINEERS OFFICE
Water Resources Survey**

T. 30N R. 5W Plat No. 8

Photo No. 4T-21

Address Valier

Address

App. No. / Decree No.	NAME OF APPROPRIATOR TO WHOM DECREEED	NAME OF STREAM	Date App. / Date Priority	Miner's Inches	In Use	NAME OF DITCH (Water Delivered By)	No.	R/P	Present Irr. Acres	Irrigable Acres
	<u>SEE COMPANY</u>				<u>yes</u>	<u>AN 2 Canal</u>	<u>2</u>	<u>R</u>	<u>79</u>	<u>0</u>
	<u>Waste from Indian Project</u>				<u>part-time</u>		<u>1</u>	<u>F</u>	<u>0</u>	<u>3</u>

NOTE: R—Denotes Regular Irrigation. F—Flood Irrigation.

Adequate Supply: Yes No Explain

Remarks P.C.C. & R.C. 80 shares
SE 1/4 Section 6 30N 5W

River Basin

Also in: Plat No. Twp. Rge.	Plat No. Twp. Rge.	Plat No. Twp. Rge.
Plat No. Twp. Rge.	Plat No. Twp. Rge.	Plat No. Twp. Rge.

Information From:
Clarence J. Parmelee

3	5	4	8	2	1
7	8	9	10	11	12
13	14	15	15	14	13
19	20	21	22	23	24
30	29	28	27	26	25
31	32	33	34	35	36

Land Ownership.....

27 1/2 1889
 1891

F-1-A-5M-

County Pondera

Farm Checked: Date 11-8-62

By Bill

Legal Land Owner Oscar & Marie Peterson

Operator Floyd W. Hall

Water is delivered by: — 1. Private System; 2. Ditch Company; 3. State Project; 4. Federal Project; 5. Irrigation District

STATE OF MONTANA
STATE ENGINEERS OFFICE
Water Resources Survey

T 30N R 5W Plat No. 8

Photo No. 3T-181

Address 2331 Burlington Ave., St. Petersburg, Fla.

Address Valier

App. No. Decree No.	NAME OF APPROPRIATOR TO WHOM DECREED	NAME OF STREAM	Date App. Date Priority	Miner's Inches	In Use	NAME OF DITCH (Water Delivered By)	No.	R/F	Present Irr. Acres	Irrigable Acres
	SEE COMPANY				no	AN 1 Canal	2	R	52	4

NOTE: R—Denotes Regular Irrigation. F—Flood Irrigation.

Adequate Supply: Yes No Explain

Remarks P.C.C. & R.C. 60 shares

SW¹ SE¹ Section 12 30N 5W 40

SE¹ SW¹ | | | | 20

River Basin

Also in: Plat No. Twp. Rge.	Plat No. Twp. Rge.	Plat No. Twp. Rge.
Plat No. Twp. Rge.	Plat No. Twp. Rge.	Plat No. Twp. Rge.

Information From:
Floyd W. Hall

	6	5	4	3	2	1
7	8	9	10	11	12	
13	14	15	16	17	18	
19	20	21	22	23	24	
25	26	27	28	29	30	
31	32	33	34	35	36	

Land Ownership.....

.....

.....

F-1-A-5M-

County Pondera

Farm Checked: Date 10-23-62

By Bill

Legal Land Owner Zail A. Raines

Operator same

Water is delivered by:— 1. Private System; Ditch Company; 3. State Project; 4. Federal Project; 5. Irrigation District

STATE OF MONTANA
STATE ENGINEERS OFFICE
Water Resources Survey

T. 30N R. 5W Plat No. 8

Photo No. 3T-200, 180

Address Rt. 2, Valier

Address

App. No. Decree No.	NAME OF APPROPRIATOR TO WHOM DECREED	NAME OF STREAM	Date App. Date Priority	Miner's Inches	In Use	NAME OF DITCH (Water Delivered By)	R/F		Present Irr. Acres	Irrigable Acres
							No.			
	SEE COMPANY				yes	AN 6 Canal	2	R	195	0
						AN Canal	2	R	37	0

NOTE: R—Denotes Regular Irrigation. F—Flood Irrigation.

Adequate Supply: Yes..... No..... Explain.....

Remarks P.C.C. & R.C. 229 shares

<u>S+ SE+ Section 3</u>	<u>30N</u>	<u>5W</u>	<u>80</u>
<u>W+ SW+</u>			<u>74</u>
<u>SE+ SW+</u>			<u>40</u>
<u>NE+ NW+</u>	<u>14</u>		<u>35</u>

River Basin.....

Also in: Plat No. Twp. Rge.	Plat No. Twp. Rge.	Plat No. Twp. Rge.
Plat No. Twp. Rge.	Plat No. Twp. Rge.	Plat No. Twp. Rge.

Information From:
Zail Raines

6	5	4	3	2	1
7	8	9	10	11	12
13	14	15	16	17	18
19	20	21	22	23	24
25	26	27	28	29	30
31	32	33	34	35	36

Land Ownership.....

.....

.....

F-1-A-5M-

County Pondera

T. 30N R. 5W Plat No. 8

Farm Checked: Date 11-13-62

STATE OF MONTANA
STATE ENGINEERS OFFICE

Photo No. 3T-202

By Bill

Water Resources Survey

Legal Land Owner John E. Roberts

Address Valier

Operator same

Address

Water is delivered by: 1. Private System; Ditch Company; 3. State Project; 4. Federal Project; 5. Irrigation District

App. No. Decree No.	NAME OF APPROPRIATOR TO WHOM DECREED	NAME OF STREAM	Date App. Date Priority	Miner's Inches	In Use	NAME OF DITCH (Water Delivered By)	No.	R/F	Present Irr. Acres	Irrigable Acres
SEE COMPANY					yes	A Canal	2	R	9	0

NOTE: R—Denotes Regular Irrigation; —Flood Irrigation.

Adequate Supply: Yes No Explain

Remarks P.C.C. & R.C. 6 shares
SW 1/4 SW 1/4 Section 16, 30N 5W

River Basin

Also in: Plat No. Twp. Rge.	Plat No. Twp. Rge.	Plat No. Twp. Rge.
Plat No. Twp. Rge.	Plat No. Twp. Rge.	Plat No. Twp. Rge.

Information From:
John Roberts

6	5	4	3	2	1
7	8	9	10	11	12
13	17	16	15	14	13
19	20	21	22	23	24
30	29	28	27	26	25
31	32	33	34	35	36

Land Ownership

.....

.....

.....

ible

ca

F-1-A-5M-

County Pondera

Farm Checked: Date 11-13-62

By Bill

Legal Land Owner James E. Sheble

Operator same

Water is delivered by — 1. Private System; Ditch Company; 3. State Project; 4. Federal Project; 5. Irrigation District

STATE OF MONTANA
STATE ENGINEERS OFFICE
Water Resources Survey

T. 30N R. 5W Plat No. 8

Photo No. 4T-19

Address Valier

Address


App. No. Decree No.	NAME OF APPROPRIATOR TO WHOM DECREED	NAME OF STREAM	Date App. Date Priority	Miner's Inches	In Use	NAME OF DITCH (Water Delivered By)	R/F		Present Irr. Acres	Irrigable Acres
							No.			
SEE COMPANY					yes	A 4-1 Canal	2	R	5	0
						A Canal	2	R	319	63
						A 4-3 "	2	R	0	52

NOTE: R—Denotes Regular Irrigation. F—Flood Irrigation.

Adequate Supply:	Yes	No	Explain
Remarks			P.C.C. & R.C. 423 shares
N $\frac{1}{2}$ SW $\frac{1}{4}$ Section 17		30N 5W	40
NE $\frac{1}{4}$			54
SE $\frac{1}{4}$			95
SW $\frac{1}{4}$ SE $\frac{1}{4}$		14 6W	20
NW $\frac{1}{4}$ NE $\frac{1}{4}$		23	17
NW $\frac{1}{4}$		24	132
SW $\frac{1}{4}$			44
W $\frac{1}{2}$ SE $\frac{1}{4}$			21

..... River Basin

Also in: Plat No. Twp. Rge.	Plat No. Twp. Rge.	Plat No. Twp. Rge.	Information From: <u>James E. Sheble</u>
Plat No. Twp. Rge.	Plat No. Twp. Rge.	Plat No. Twp. Rge.	



Land Ownership.....

