F-1-A-5R3-

County Pondera

Farm Checked: Date

By

STATE OF MONTANA
STATE ENGINEERS OFFICE
Water Resources Survey

T. 30N R. 5W Plat No. 8

Photo No. 3T-205, 204, 177

Legal Land Owner Cecil & Ida Shue Address Shelby

Operator J. S. Sykes Address Valier

Water is delivered by:— 1. Private System; 2. Ditch Company; 3. State Project; 4. Federal Project; 5. Irrigation District

App. No. Decree No.	NAME OF APPROPRIATOR TO WHOM DECREED	NAME OF STREAM	Date App. Date Priority	Miner's Inches	In Use	NAME OF DITCH (Water Delivered By)	No.	R/F	Present Irr. Acres	Irrigable Acres
SEE	COMPANY				yes	C 4 Canal	2	R	135	0
						C "	2	R	140	0

NOTE: R—Denotes Regular Irrigation. F—Flood Irrigation.

Adequate Supply: Yes X No Explain

Remarks P.C.C. & R.C. 260 shares

SW¼ Section	27	30N	5W	123
NE¼ SE¼	34			40
SE¼ NE¼				40
N½ SW¼	35			57

River Basin

Also in: Plat No. Twp. Rge.	Plat No. Twp. Rge.	Plat No. Twp. Rge.
Plat No. Twp. Rge.	Plat No. Twp. Rge.	Plat No. Twp. Rge.

Information From:

J. S. Sykes

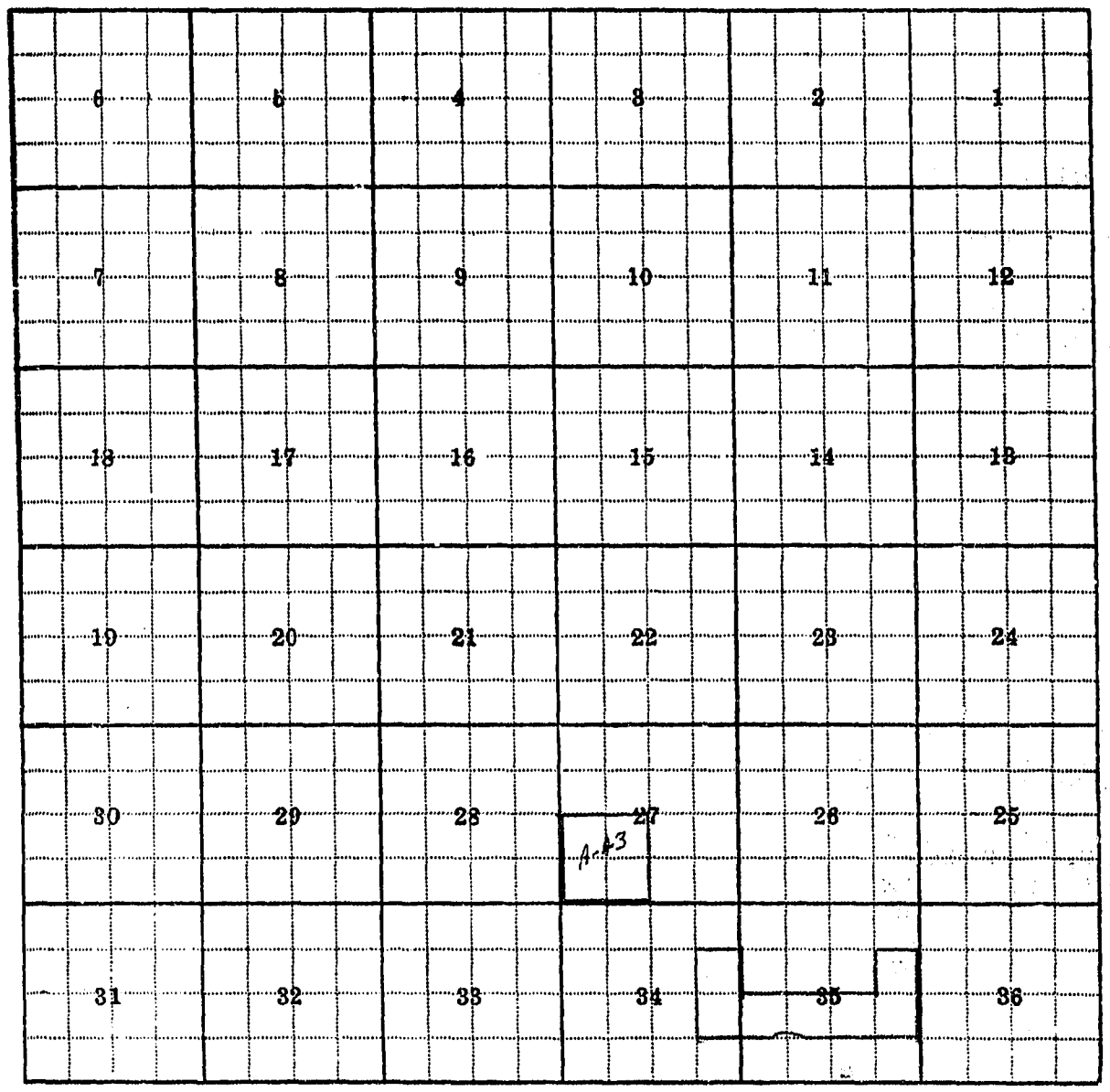

Land Ownership

F-1-A—5M—

County: Pondera

Farm Checked: Date: 7-1-63

By: Bill

STATE OF MONTANA
STATE ENGINEERS OFFICE
Water Resources Survey

T. 30N R. 5W Plat No. 8

Photo No. 3T-180

Legal Land Owner: Mrs. Ruth E. Sill Address: Brandon, Wis.

Operator: Art Wunderlich Address: Valier

Water is delivered by:— 1. Private System; X Ditch Company; 3. State Project; 4. Federal Project; 5. Irrigation District

App. No. Decree No.	NAME OF APPROPRIATOR TO WHOM DECREED	NAME OF STREAM	Date App. Date Priority	Miner's Inches	In Use	NAME OF DITCH (Water Delivered By)	No.	R/F	Present Irr. Acres	Irrigable Acres
SEE	COMPANY				no	AN 1-4	2	R	6	0
		NO IRRIGATION								

NOTE: R—Denotes Regular Irrigation. F—Flood Irrigation.

Adequate Supply: Yes..... No..... Explain.....

Remarks: P.C.C. & R.C. 6 shares
SW¼ NE¼ Section 14 30N 5W

River Basin

Also in: Plat No. Twp. Rge.	Plat No. Twp. Rge.	Plat No. Twp. Rge.
Plat No. Twp. Rge.	Plat No. Twp. Rge.	Plat No. Twp. Rge.

Information From: Art Wunderlich

6	5	4	3	2	1
7	8	9	10	11	12
18	17	16	15	14	13
19	20	21	22	23	24
30	29	28	27	26	25
31	32	33	34	35	36

Land Ownership

F-1-A—5M—

County Pondera

Farm Checked: Date 10-23-62

By Bill

STATE OF MONTANA
STATE ENGINEERS OFFICE
Water Resources Survey

T. 30N R. 5W Plat No. 8

Photo No. 4T-19, 21

Legal Land Owner Sam Slezak Address Valier

Operator same Address

Water is delivered by:— 1. Private System; 2. Ditch Company; 3. State Project; 4. Federal Project; 5. Irrigation District

App. No. Decree No.	NAME OF APPROPRIATOR TO WHOM DECREED	NAME OF STREAM	Date App. Date Priority	Miner's Inches	In Use	NAME OF DITCH (Water Delivered By)	No.	R/F	Present Irr. Acres	Irrigable Acres
SEE	COMPANY				yes	AN 2-5 Canal	2	R	90	0
						AN 2 "	2	R	17	0
						A 4-1 "	2	R	34	0
						AN 2-3 "	2	R	17	0

NOTE: R—Denotes Regular Irrigation. F—Flood Irrigation.

Adequate Supply: Yes ..... No ..... Explain .....

Remarks P.C.C. & R.C. 132 shares

SW¼	Section 5	30N	5W	90
SW¼ SW¼	6			5
NE¼ SE¼	18			37

..... River Basin .....

Also in: Plat No. ..... Twp. ..... Rge.	Plat No. ..... Twp. ..... Rge.	Plat No. ..... Twp. ..... Rge. .....
Plat No. ..... Twp. ..... Rge.	Plat No. ..... Twp. ..... Rge.	Plat No. ..... Twp. ..... Rge. .....

Information From:
Sam Slezak

6	5	4	3	2	1
7	8	9	10	11	12
18	17	16	15	14	13
19	20	21	22	23	24
30	29	28	27	26	25
31	32	33	34	35	36

Land Ownership

F-1-A—5M—

County Pondera

Farm Checked: Date 11-6-62

By Bill

STATE OF MONTANA
STATE ENGINEERS OFFICE
Water Resources Survey

T 30N R 5W Plat No. 8

Photo No. 3T-203 4T-17

Legal Land Owner Elmer C. & Mildred S. Speer Address Valier

Operator same Address

Water is delivered by:— 1. Private System; X Ditch Company; 3. State Project; 4. Federal Project; 5. Irrigation District

App. No. Decree No.	NAME OF APPROPRIATOR TO WHOM DECREED	NAME OF STREAM	Date App. Date Priority	Miner's Inches	In Use	NAME OF DITCH (Water Delivered By)	No.	R/F	Present Irr. Acres	Irrigable Acres
SEE	COMPANY				yes	AN Canal	2	R	90	0
						A "	2	R	25	0
						A 4-2 (closed)	2	R	70	0
						C 4	2	R	83	0
						A 1	2	R	24	0

NOTE: R—Denotes Regular Irrigation. F—Flood Irrigation.

Adequate Supply: Yes X No Explain

Remarks P.C.C. & R.C. 229 shares

SW¼ NW¼	Section 22	30N	5W	35
SW¼				120
S½ NW¼	29			52
N½ NW¼	30			22

River Basin

Also in: Plat No. Twp. Rge. | Plat No. Twp. Rge. | Plat No. Twp. Rge.
Plat No. Twp. Rge. | Plat No. Twp. Rge. | Plat No. Twp. Rge.

Information From: Elmer C. Speer

8

strict

Irrigable Acres
0
0
0
0
0

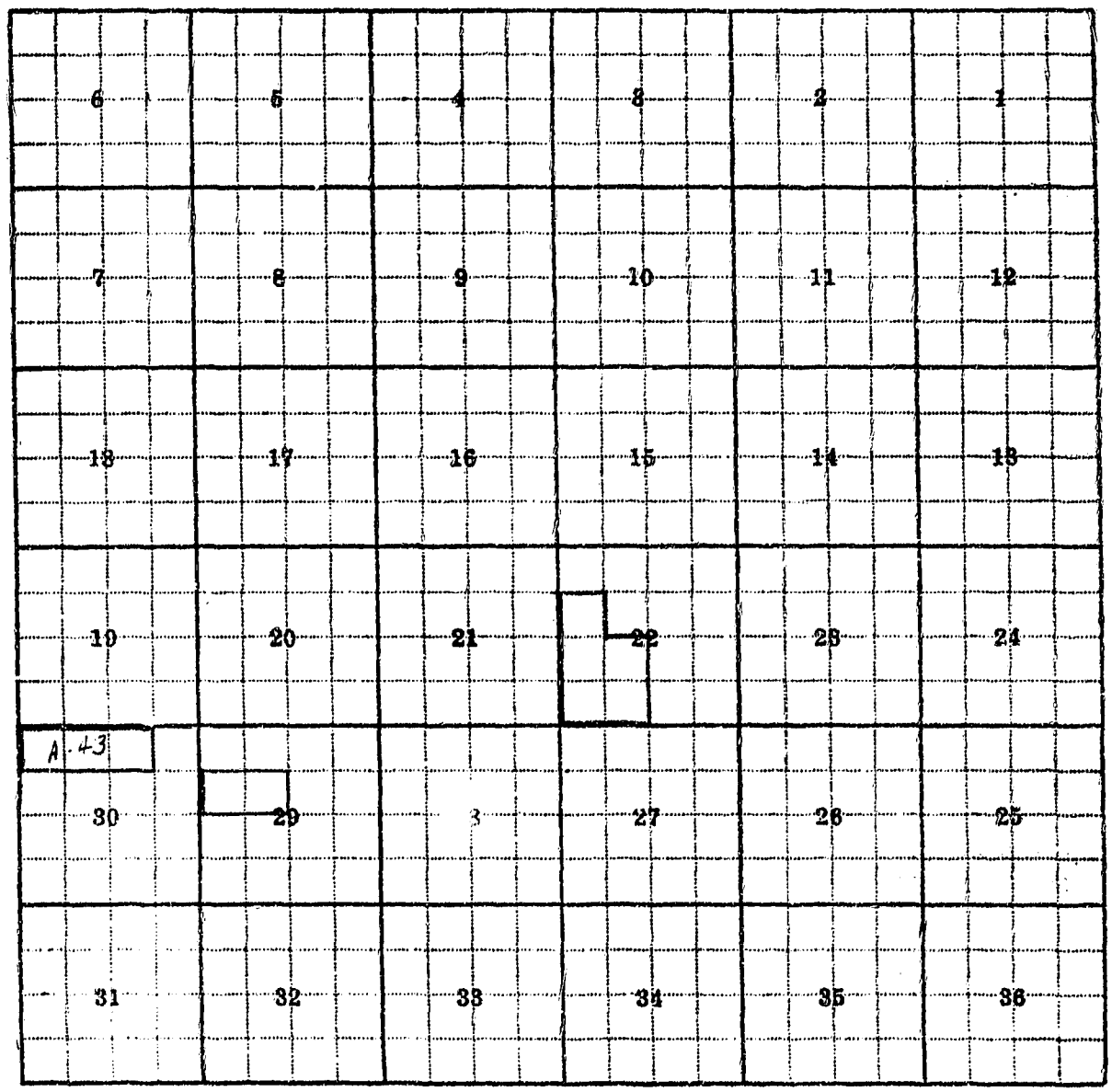

Land Ownership

V-1-A—5M—

County Pondera

Farm Checked: Date 8-20-63

By Bill

STATE OF MONTANA
STATE ENGINEERS OFFICE
Water Resources Survey

T 30N R 5W Plat No. 8

Photo No. 3T-178

Legal Land Owner Robert Wade Spair Address

Operator Powers Brothers Address Valier

Water is delivered by:— 1. Private System; 2. Ditch Company; 3. State Project; 4. Federal Project; 5. Irrigation District

App. No. Decree No.	NAME OF APPROPRIATOR TO WHOM DECREED	NAME OF STREAM	Date App. Date Priority	Miner's Inches	In Use	NAME OF DITCH (Water Delivered By)	No.	R/F	Present Irr. Acres	Irrigable Acres
SEE	COMPANY				yes	C 4-1 } sprinkle C 6	2	R	268	0

NOTE: R—Denotes Regular Irrigation. F—Flood Irrigation.

Adequate Supply: Yes X No Explain

Remarks PC.C. & R.C. 270 shares

S½ SW¼ Section 26		120
NE¼ SW¼		
NW¼ SE¼		40
NW¼ SW¼		20
SW¼ NW¼		30
SE¼ NW¼		40
SW¼ NW¼		5
NW¼ SW¼		15

River Basin

Also in: Plat No. Twp. Rge.	Plat No. Twp. Rge.	Plat No. Twp. Rge.
Plat No. Twp. Rge.	Plat No. Twp. Rge.	Plat No. Twp. Rge.

Information From:

Pete Walley, Co. Manager

8

istrict

Irrigable Acres
0

6	5	4	3	2	1
7	8	9	10	11	12
18	17	16	15	14	13
19	20	21	22	23	24
30	29	28	27	26	25
31	32	33	34	35	36

Land Ownership

ager

F-1-A—5M—

County Pondera

Farm Checked: Date 11-8-62

By Bill

STATE OF MONTANA
STATE ENGINEERS OFFICE
Water Resources Survey

T. 30N R. 5W Plat No. 8

Photo No. 3T-180, 202

Legal Land Owner Harold M. Swanson Address 2646 S. Hicks, Philadelphia, Pa.

Operator Monroe Brothers, bought Address Valier

Water is delivered by:— 1. Private System; 2. Ditch Company; 3. State Project; 4. Federal Project; 5 Irrigation District

App. No. Decree No.	NAME OF APPROPRIATOR TO WHOM DECREED	NAME OF STREAM	Date App. Date Priority	Miner's Inches	In Use	NAME OF DITCH (Water Delivered By)	No.	R/F	Present Irr. Acres	Irrigab Acre
SEE	COMPANY				yes	AN Canal	2	R=	174	0
						AN 2 "	2	R	15	0

NOTE: R—Denotes Regular Irrigation. F—Flood Irrigation.

Adequate Supply: Yes X No Explain

Remarks P.C.C. & R.C. 197 shares

SE¼ SE¼	Section 10	30 N	5W	27
W½ NE¼	15			75
SW¼ SE¼				35
NW¼ SE¼	14			30
NE¼ SW¼				30

River Basin

Also in: Plat No. Twp. Rge.	Plat No. Twp. Rge.	Plat No. Twp. Rge.
Plat No. Twp. Rge.	Plat No. Twp. Rge.	Plat No. Twp. Rge.

Information From:
Monroe Brothers

8

istrict

Irrigable Acres
0
0

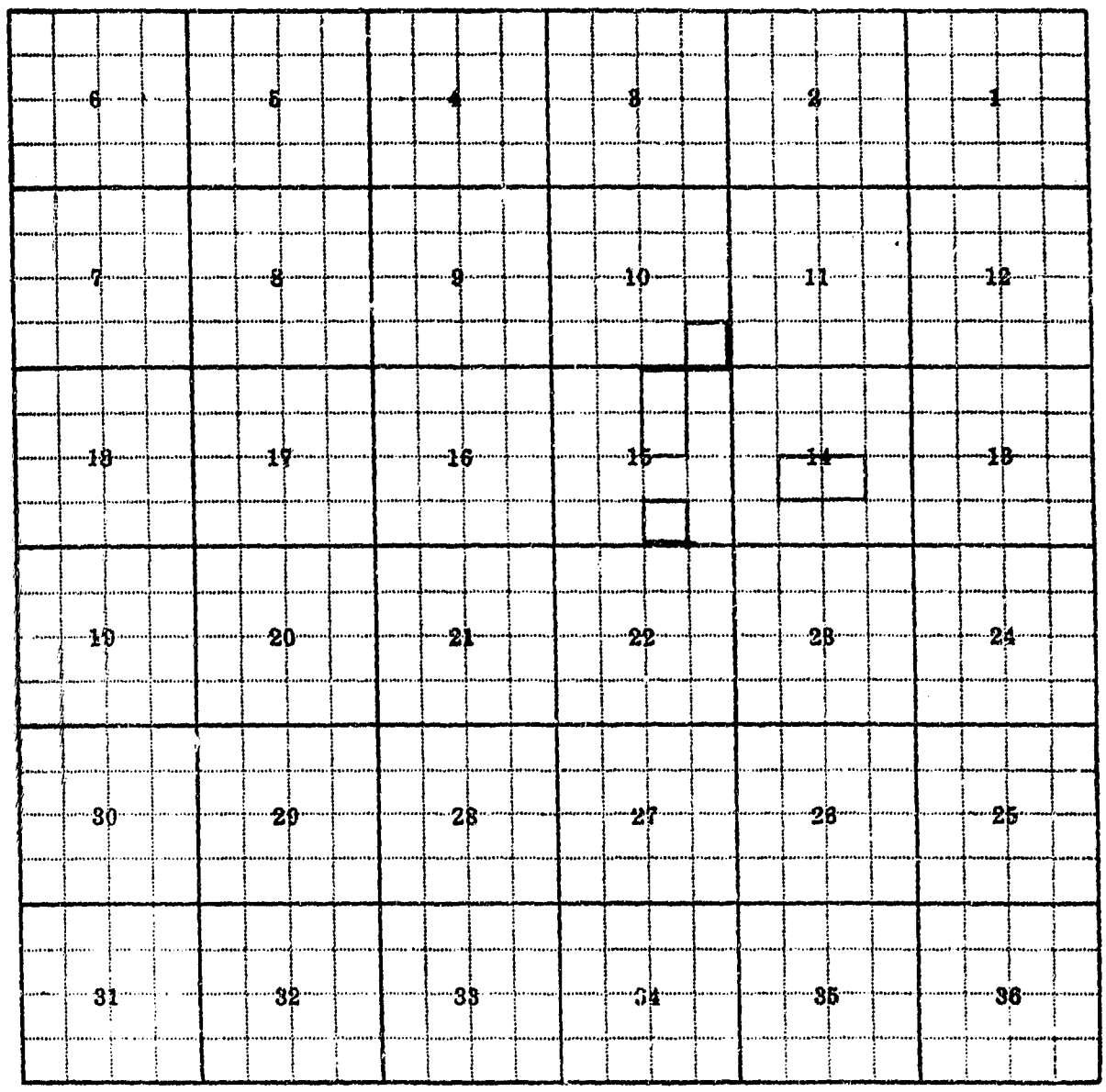

6	5	4	3	2	1
7	8	9	10	11	12
18	17	16	15	14	13
19	20	21	22	23	24
30	29	28	27	26	25
31	32	33	34	35	36

Land Ownership

F-1-A-5M—

County Pondera

Farm Checked: Date 11-7-62

By Bill

STATE OF MONTANA
STATE ENGINEERS OFFICE
Water Resources Survey

T 30N R 5W Plat No. 8

Photo No. 3T-182

Legal Land Owner Harry Swanson Address Valier

Operator same Address

Water is delivered by:— 1. Private System; 2. Ditch Company; 3. State Project; 4. Federal Project; 5. Irrigation District

App. No. Decree No.	NAME OF APPROPRIATOR TO WHOM DECREED	NAME OF STREAM	Date App. Date Priority	Miner's Inches	In Use	NAME OF DITCH (Water Delivered By)	No.	R/F	Present Irr. Acres	Irrigable Acres
SEE	COMPANY				yes	AN 8-3 Canal	2	R	134	0
						AN 8 "	2	R		

NOTE: R—Denotes Regular Irrigation. F—Flood Irrigation.

Adequate Supply: Yes X No Explain

Remarks P.C.C. & R.C. 230 shares

Lot 4	Section 2	30N	5W	6
S½ NW¼				46
E½ SE¼	34	31N		99
W½ SW¼	35			
NE¼ SW¼	2	30N		40
NW¼ SW¼				39

River Basin

Also in: Plat No. 3 Twp. 31N Rge 5W	Plat No. Twp. Rge	Plat No. Twp. Rge
Plat No. Twp. Rge	Plat No. Twp. Rge	Plat No. Twp. Rge

Information From:
Harry Swanson

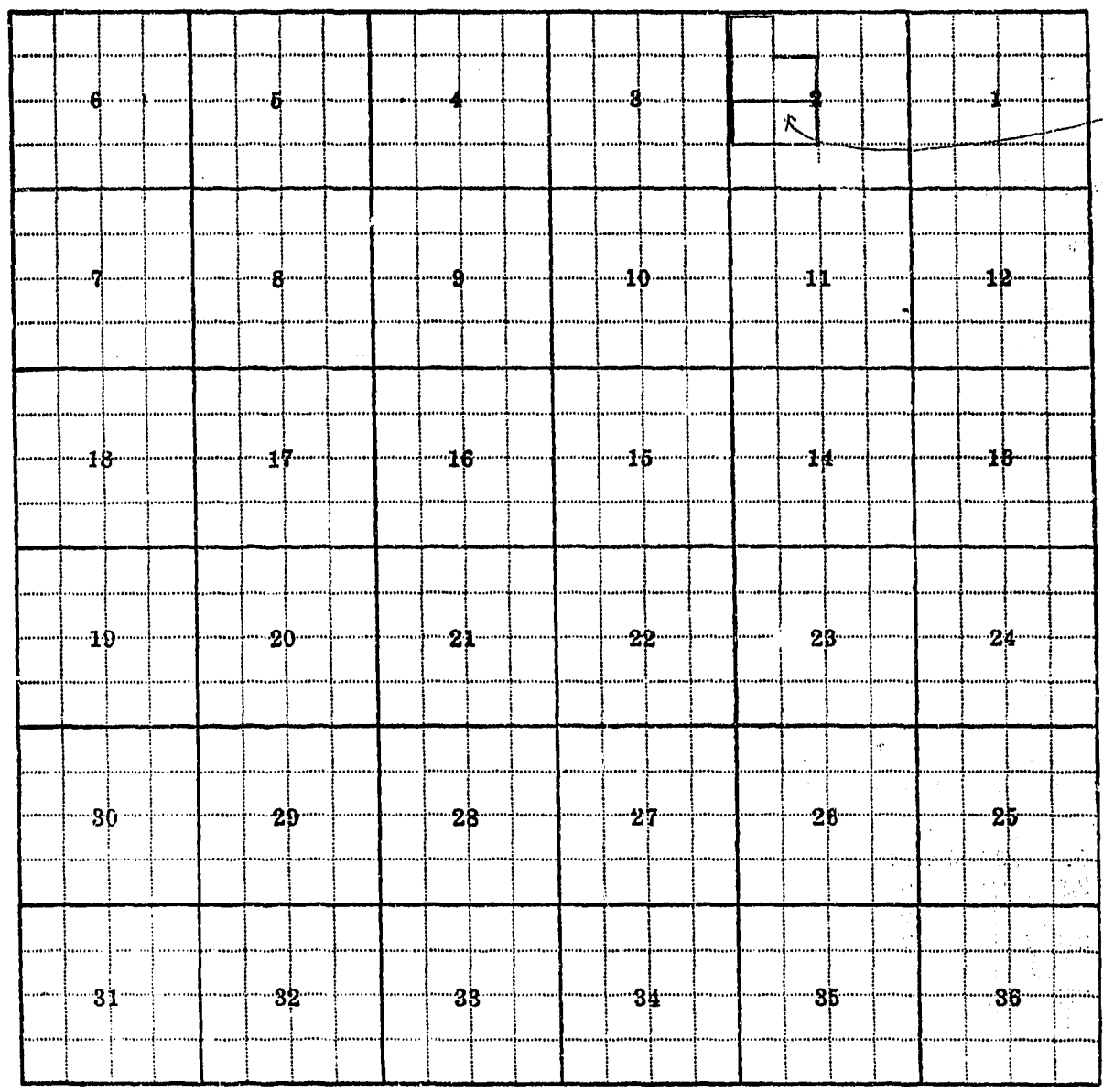

Bought this from
W. H. Moose

Land Ownership

F-1-A—5M—

County: Pondera

Farm Checked: Date: 11-7-62

By: Bill

STATE OF MONTANA
STATE ENGINEERS OFFICE
Water Resources Survey

T. 30N R. 5W Plat No. 8

Photo No. 4T-20, 3T-180, 202

Legal Land Owner: Hugo Swanson Address: Valier

Operator: Harry Swanson, leasing Address: Valier

Water is delivered by:— 1. Private System; X Ditch Company; 3. State Project; 4. Federal Project; 5. Irrigation District

App. No. Decree No.	NAME OF APPROPRIATOR TO WHOM DECREED	NAME OF STREAM	Date App. Date Priority	Miner's Inches	In Use	NAME OF DITCH (Water Delivered By)	No.	R/F	Present Irr. Acres	Irrigable Acres
SEE	COMPANY				no	AN 2-3 Canal	2	R	50	0
						AN Canal	2	R	183	0
						AN 2 Canal	2	R	180	0

NOTE: R—Denotes Regular Irrigation. F—Flood Irrigation.

Adequate Supply: Yes X No ..... Explain .....

Remarks P.C.C. & R.C. 390 shares

	Section	30N	5W	
NE¼	8			138
N½ SE¼				50
SE¼ SE¼				28
S½ NW¼	14			64
E½ NE¼	15			78
NW¼ SE¼				32

River Basin .....

Also in: Plat No. ..... Twp. ..... Rge.	Plat No. ..... Twp. ..... Rge.	Plat No. ..... Twp. ..... Rge. .....
Plat No. ..... Twp. ..... Rge.	Plat No. ..... Twp. ..... Rge.	Plat No. ..... Twp. ..... Rge. .....

Information From:
Harry Swanson

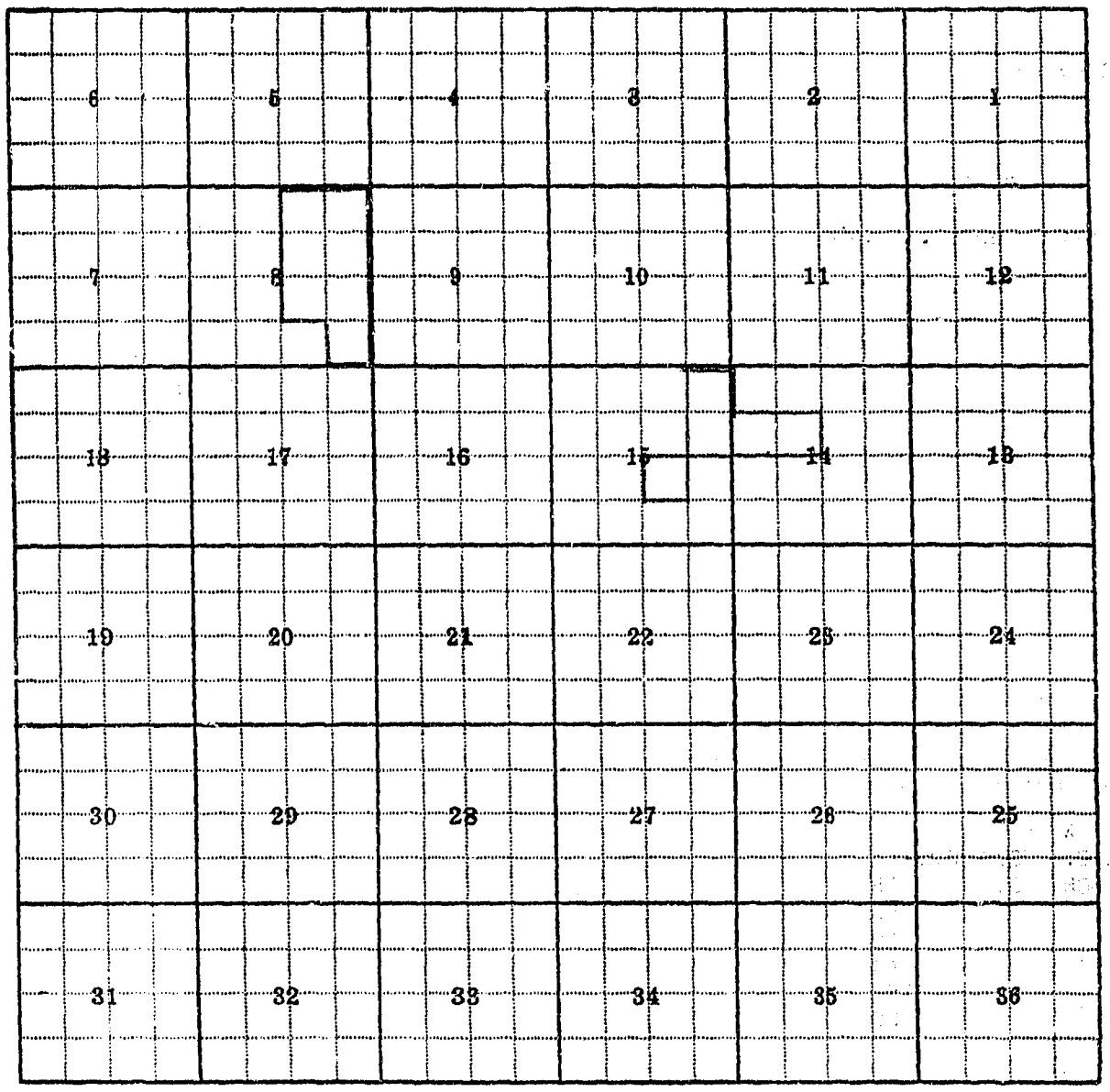

Land Ownership

F-1-A.—5M—

County Pondera

Farm Checked: Date 11-13-62

By Bill

STATE OF MONTANA
STATE ENGINEERS OFFICE
Water Resources Survey

T 30N R 5W Plat No. 3

Photo No. 3T-178

Legal Land Owner Nels S. & Jewel Swanson Address Valier

Operator John E. Roberts Address Valier

Water is delivered by:— 1. Private System; X Ditch Company; 3. State Project; 4. Federal Project; 5. Irrigation District

App. No. Decree No.	NAME OF APPROPRIATOR TO WHOM DECREED	NAME OF STREAM	Date App. Date Priority	Miner's Inches	In Use	NAME OF DITCH (Water Delivered By)	No.	R/F	Present Irr. Acres	Irrigable Acres
SEE	COMPANY				no	C 6 Canal	2	R	116	0

NOTE: R—Denotes Regular Irrigation. F—Flood Irrigation.

Adequate Supply: Yes X No Explain

Remarks P.C.C. & R.C. 119 shares

SE¼ NW¼ Section 25 30N 5 W } 79
NE¼ SW¼
NW¼ SW¼ 40

River Basin

Also in: Plat No. Twp. Rge. | Plat No. Twp. Rge. | Plat No. Twp. Rge.
Plat No. Twp. Rge. | Plat No. Twp. Rge. | Plat No. Twp. Rge.

Information From:
John Roberts

6	5	4	3	2	1
7	8	9	10	11	12
18	17	16	15	14	13
19	20	21	22	23	24
30	29	28	27	26	25
31	32	33	34	35	36

Land Ownership

F-1-A—5M—

County Pondera

Farm Checked: Date 10-25-62

By Bill

STATE OF MONTANA
STATE ENGINEERS OFFICE
Water Resources Survey

T 30N R 5W Plat No. 8

Photo No. 4T-20, 19

Legal Land Owner J. A. & Frances Tidyman Address Valier

Operator Andrew & Alfred Widholm Address Valier

Water is delivered by:— 1. Private System; X Ditch Company; 3. State Project; 4. Federal Project; 5. Irrigation District

App. No. Decree No.	NAME OF APPROPRIATOR TO WHOM DECREED	NAME OF STREAM	Date App. Date Priority	Miner's Inches	In Use	NAME OF DITCH (Water Delivered By)	No.	R/F	Present Irr. Acres	Irrigable Acres
SEE	COMPANY				yes	AN 4-3 Canal	2	R	210	0

NOTE: R—Denotes Regular Irrigation. F—Flood Irrigation.

Adequate Supply: Yes X No. Explain

Remarks P.C.C. & R.C. 127 shares

Lot 1	Section 7	30N	5W	5	
Lot 2				5+8	
SE¼ NW¼				5+9	
Lot 3				30	
Lot 4				30	
Lot 1	18			15	
Lot 2				20	

River Basin

Also in: Plat No. Twp. Rge.	Plat No. Twp. Rge.	Plat No. Twp. Rge.
Plat No. Twp. Rge.	Plat No. Twp. Rge.	Plat No. Twp. Rge.

Information From:
Andrew & Alfred Widholm

6	5	4	3	2	1
7	8	9	10	11	12
18	17	16	15	14	13
19	20	21	22	23	24
30	29	28	27	26	25
31	32	33	34	35	36

Land Ownership

F-1-A—5M—

County Pondera

Farm Checked: Date 7-2-63

By Bill

STATE OF MONTANA
STATE ENGINEERS OFFICE
Water Resources Survey

T 30N R 5W Plat No. 8

Photo No. 3T-205

Legal Land Owner Herb Vandekop Address Valier

Operator same Address

Water is delivered by:— 1. Private System; X Ditch Company; 3. State Project; 4. Federal Project; 5. Irrigation District

App. No. Decree No.	NAME OF APPROPRIATOR TO WHOM DECREED	NAME OF STREAM	Date App. Date Priority	Miner's Inches	In Use	NAME OF DITCH (Water Delivered By)	No.	R/F	Present Irr. Acres	Irrigable Acres
SEE	COMPANY				yes	c Canal	2	R	13	0

NOTE: R—Denotes Regular Irrigation. F—Flood Irrigation.

Adequate Supply: Yes X No Explain

Remarks P.C.C. & R.C. 13.3 shares Gerden tracts Sec. 34

River Basin

Also in: Plat No. Twp. Rge.	Plat No. Twp. Rge.	Plat No. Twp. Rge.
Plat No. Twp. Rge.	Plat No. Twp. Rge.	Plat No. Twp. Rge.

Information From:
Herb Vandekop

6	5	4	3	2	1
7	8	9	10	11	12
18	17	16	15	14	13
19	20	21	22	23	24
30	29	28	27	26	25
31	32	33	34	35	36

Land Ownership

F-1-A—5M—

County Pondera

Farm Checked: Date 11-2-62

By Bill

STATE OF MONTANA
STATE ENGINEERS OFFICE
Water Resources Survey

T 30N R 5W Plat No. 8

Photo No. 3T-20b

Legal Land Owner Mrs. Elizabeth A. Vandenbos Address Pioneer Hotel, Mesa, Arizona

Operator Harry Vandenbos Address Valier

Water is delivered by:— 1. Private System; X Ditch Company; 3. State Project; 4. Federal Project; 5. Irrigation District

App. No. Decree No.	NAME OF APPROPRIATOR TO WHOM DECREED	NAME OF STREAM	Date App. Date Priority	Miner's Inches	In Use	NAME OF DITCH (Water Delivered By)	No.	R/F	Present Irr. Acres	Irrigable Acres
SEE	COMPANY				yes	C 4 Canal	2	R=	145	0

NOTE: R—Denotes Regular Irrigation. F—Flood Irrigation.

Adequate Supply: Yes X No Explain

Remarks P.C.C. & R.C. 151 shares
NW¼ Section 34 30N 5W

River Basin

Also in: Plat No. Twp. Rge.	Plat No. Twp. Rge.	Plat No. Twp. Rge.
Plat No. Twp. Rge.	Plat No. Twp. Rge.	Plat No. Twp. Rge.

Information From:
Harry Vandenbos

8

strict

Irrigable Acres
0

6	5	4	3	2	1
7	8	9	10	11	12
18	17	16	15	14	13
19	20	21	22	23	24
30	29	28	27	26	25
31	32	33	34	35	36

Land Ownership _____

_____

_____

F-1-A-5M-

County Pondera

Farm Checked: Date 8-19-63

By Bill

STATE OF MONTANA
STATE ENGINEERS OFFICE
Water Resources Survey

T 30N R 5W Plat No. 8

Photo No. 3T-201

Legal Land Owner Marie & Mary Rose VandePopelier Address Conrad

Operator Gene Habets Address

Water is delivered by:— 1. Private System; 2. Ditch Company; 3. State Project; 4. Federal Project; 5. Irrigation District

App. No. Decree No.	NAME OF APPROPRIATOR TO WHOM DECREED	NAME OF STREAM	Date App. Date Priority	Miner's Inches	In Use	NAME OF DITCH (Water Delivered By)	No.	R/F	Present Irr. Acres	Irrigable Acres
SEE	COMPANY				yes	AN 2	2	R	182	0
						AN 2-1				

NOTE: R—Denotes Regular Irrigation. F—Flood Irrigation.

Adequate Supply: Yes X No Explain

Remarks P.C.C. & R.C. 297 shares
SE¼ Section 9 30N 5W 152
SW¼ SW¼ 10 " " 40

River Basin

Also in:								
Plat No. 21	Twp. 29N	Rge. 3W	Plat No. 3	Twp. 31N	Rge. 5W	Plat No.	Twp.	Rge.
Plat No. 10	Twp. 30N	Rge. 3W	Plat No.	Twp.	Rge.	Plat No.	Twp.	Rge.

Information From:
Marie Vandepopalier

6	5	4	3	2	1
7	8	9	10	11	12
18	17	16	15	14	13
19	20	21	22	23	24
30	29	28	27	26	25
31	32	33	34	35	36

Land Ownership

F-1-A—5M—

County Ponderra

Farm Checked: Date 11-8-62

By Bill

STATE OF MONTANA
STATE ENGINEERS OFFICE
Water Resources Survey

T 30N R 5W Plat No. 8

Photo No. 3T-182

Legal Land Owner Frank J. & Ruth Wenzel Address

Operator Robert Wenzel, leasing Address Valier

Water is delivered by:— 1. Private System; X Ditch Company; 3. State Project; 4. Federal Project; 5. Irrigation District

App. No. Decree No.	NAME OF APPROPRIATOR TO WHOM DECREED	NAME OF STREAM	Date App. Date Priority	Miner's Inches	In Use	NAME OF DITCH (Water Delivered By)	No.	R/F	Present Irr. Acres	Irrigable Acres
SEE	COMPANY				yes	AN 8-1 Canal	2	R	131	0

NOTE: R—Denotes Regular Irrigation. F—Flood Irrigation.

Adequate Supply: Yes X No Explain

Remarks P.C.C. & R.C. 205

NE¼ NW¼	Section 2	30N	5W	32	
W½ NE¼				78	Robert Wenzel
NE¼	26	31N		75	
NW¼ SE¼				20	Francis Wenzel

River Basin

Also in:					
Plat No. 3	Twp. 31 N	Rge. 5 W.	Plat No.	Twp.	Rge.
Plat No.	Twp.	Rge.	Plat No.	Twp.	Rge.

Information From:
Robert A. Wenzel

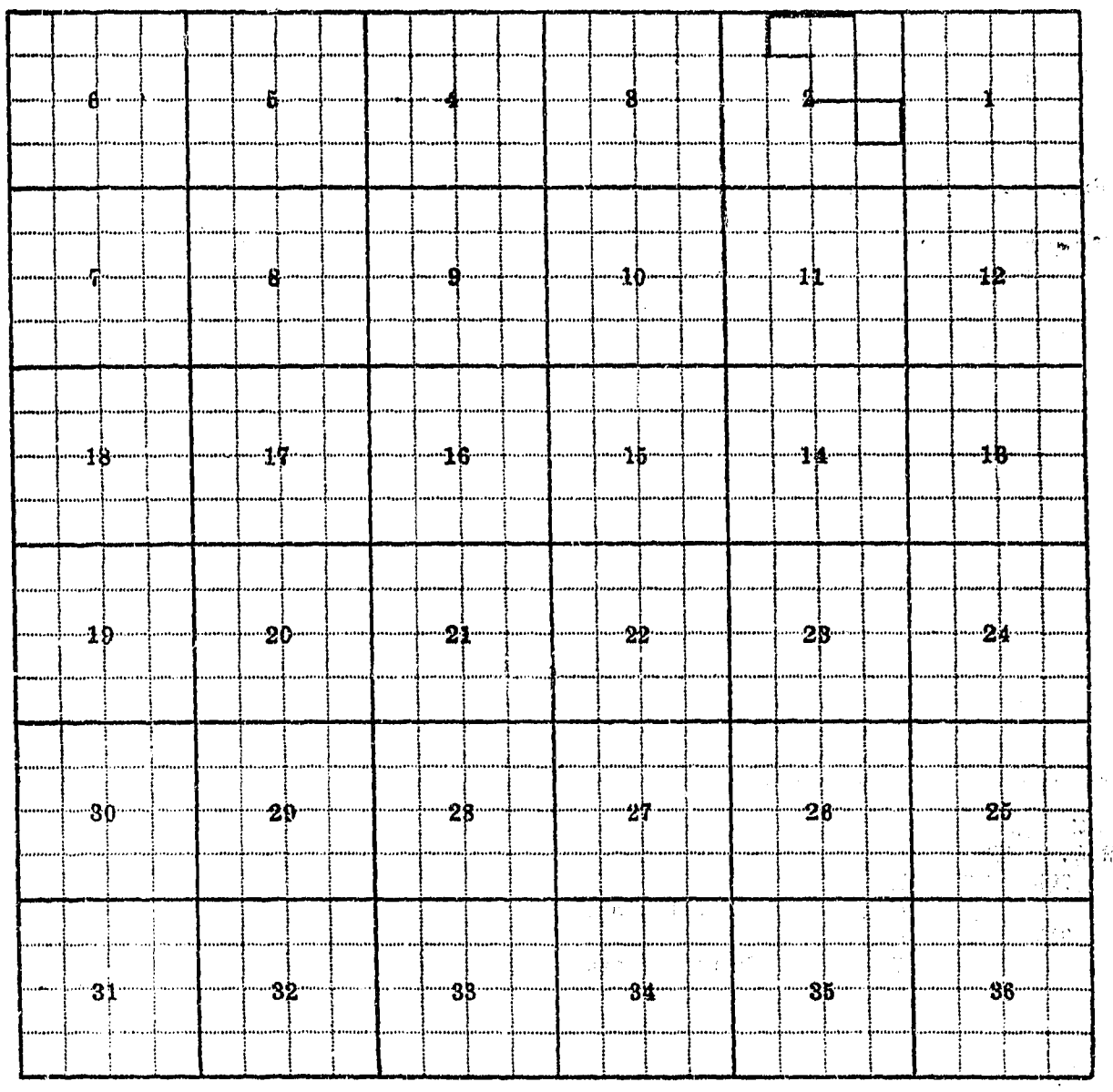

Land Ownership

F-1-A—SM

County Pondera

Farm Checked: Date 11-8-62

By Bill

STATE OF MONTANA
STATE ENGINEERS OFFICE
Water Resources Survey

T. 30N R. 5W Plat No. 8

Photo No. 3T-181, 182

Legal Land Owner Robert A. Wenzel Address Valier

Operator same Address

Water is delivered by:— 1. Private System; X Ditch Company; 3. State Project; 4. Federal Project; 5. Irrigation District

App. No. Decree No.	NAME OF APPROPRIATOR TO WHOM DECREED	NAME OF STREAM	Date App. Date Priority	Miner's Inches	In Use	NAME OF DITCH (Water Delivered By)	No.	R/F	Present Irr. Acres	Irrigable Acres
SEE	COMPANY				yes	AN Canal	2	R	105	0
						AN 1 "	2	R	55	0

NOTE: R—Denotes Regular Irrigation. F—Flood Irrigation.

Adequate Supply: Yes X No Explain

Remarks P.C.C. & R.C. 195 shares

S½ SE¼ Section	1	30N 5W	22
NE¼ SE¼	2		18
NE¼	12		86
NE¼ NW¼			34
SW¼ SE¼	1		10
SE¼ SE¼			15
SW¼ NE¼	12		5
SE¼ NE¼			5

River Basin

Also in: Plat No. 4 Twp. 31N Rge. 4W	Plat No. Twp. Rge.	Plat No. Twp. Rge.
Plat No. Twp. Rge.	Plat No. Twp. Rge.	Plat No. Twp. Rge.

Information From:
Robert A. Wenzel

6	5	4	3	2	1
7	8	9	10	11	12
18	17	16	15	14	13
19	20	21	22	23	24
30	29	28	27	26	25
31	32	33	34	35	36

Land Ownership

F-1-A—5M—

County Ponder

Farm Checked: Date 11-8-62

By Bill

STATE OF MONTANA
STATE ENGINEERS OFFICE
Water Resources Survey

T 30N R 5W Plat No. 8

Photo No. 3T-180, 181

Legal Land Owner Alonzo & Bertha Wheeler Address Valier

Operator same Address

Water is delivered by:— 1. Private System; ✓ Ditch Company; 3. State Project; 4. Federal Project; 5. Irrigation District

App. No. Decree No.	NAME OF APPROPRIATOR TO WHOM DECREED	NAME OF STREAM	Date App. Date Priority	Miner's Inches	In Use	NAME OF DITCH (Water Delivered By)	No.	R/F	Present Irr. Acres	Irrigable Acres
SEE	COMPANY				yes	AN 1 Canal	2	R	185	0
						C 6 "	2	R	101	0

NOTE: R—Denotes Regular Irrigation. F—Flood Irrigation.

Adequate Supply: Yes X No Explain

Remarks P.C.C. & R.C. 555 shares

S½ SE¼ Section	13	30N	5W	79
NE¼ SE¼	12			37
W½ NW¼	18		4W	63
NE¼ NW¼				33
W½ NW¼	30			52
SE¼ NW¼				37
NW¼ NE¼				35
NE¼	13		5W	125
SE¼ SE¼	12			32
Lot 4	7		4W	24
NE¼ NW¼	30			38

River Basin

Also in: Plat No. 9 Twp. 30 N. Rge. 4 W.	Plat No. Twp. Rge.	Plat No. Twp. Rge.
Plat No. Twp. Rge.	Plat No. Twp. Rge.	Plat No. Twp. Rge.

Information From:
Alonzo Wheeler

6	5	4	3	2	1
7	8	9	10	11	12
18	17	16	15	14	13
19	20	21	22	23	24
30	29	28	27	26	25
31	32	33	34	35	36

Land Ownership

F-1-A—5M—

County Pondera

Farm Checked: Date 10-22--62

By Bill

STATE OF MONTANA
STATE ENGINEERS OFFICE
Water Resources Survey

T. 30N R. 5W Plat No. 8

Photo No. 3T-179, 181

Legal Land Owner Bruce W. & Lois Wheeler Address Valier

Operator same Address

Water is delivered by:— 1. Private System; X Ditch Company; 3. State Project; 4. Federal Project; 5. Irrigation District

App. No. Decree No.	NAME OF APPROPRIATOR TO WHOM DECREED	NAME OF STREAM	Date App. Date Priority	Miner's Inches	In Use	NAME OF DITCH (Water Delivered By)	No.	R/F	Present Irr. Acres	Irrigable Acres
SEE	COMPANY				yes	C 6 Canal	2	R	222	0
						AN "	2	R	228	0

NOTE: R—Denotes Regular Irrigation. F—Flood Irrigation.

Adequate Supply: Yes ..... No ..... Explain .....

Remarks P.C.C. & R.C. 604 shares

E½ SW¼	Section 11	30N	5W	95
NW¼ SE¼				
NW¼ NW¼				39
NE¼ NW¼				39
NW¼ NE¼				33
NE¼ NW¼	17		4W	18
E½ NE¼	18			69
NE¼ SE¼				36
NW¼ SW¼	19			31
SW¼ NW¼				18
N½ SE¼	24		5W	75
NE¼				151

River Basin .....

Also in: Plat No. 9 Twp. 30N Rge. 4W	Plat No. ..... Twp. ..... Rge.	Plat No. ..... Twp. ..... Rge. .....
Plat No. ..... Twp. ..... Rge.	Plat No. ..... Twp. ..... Rge.	Plat No. ..... Twp. ..... Rge. .....

Information From:
Bruce Wheeler

8

trict

rrigable Acres
0
0

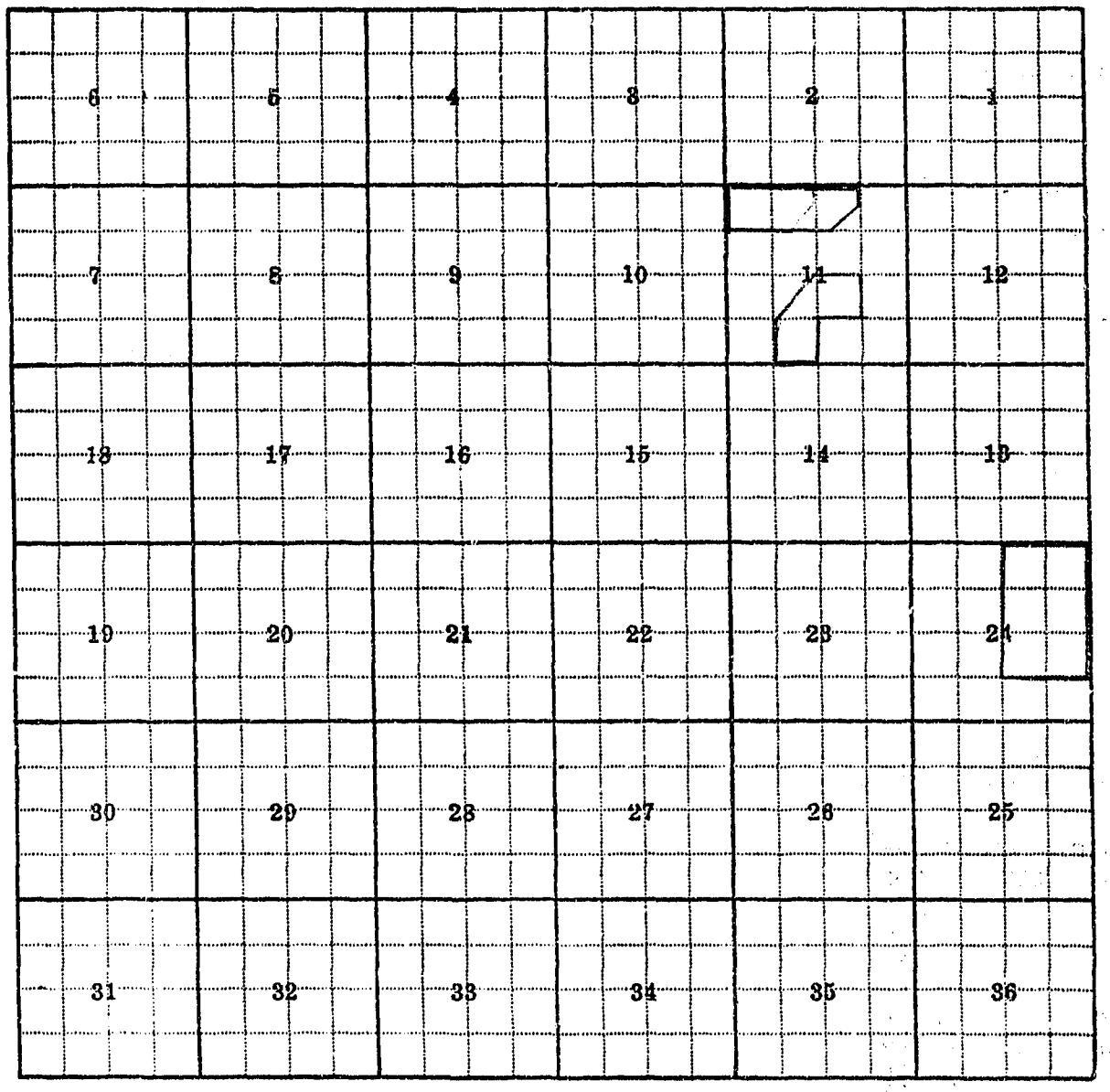

Land Ownership

F-1-A—5M—

County Pondera

Farm Checked: Date 10-25-62

By Bill

STATE OF MONTANA
STATE ENGINEERS OFFICE
Water Resources Survey

T 30N R 5W Plat No. 8

Photo No. 3T-179, 180

Legal Land Owner Alfred J & Cecilia Widhelm = Address Valier

Operator Address

Water is delivered by:— 1. Private System; X Ditch Company; 3. State Project; 4. Federal Project; 5. Irrigation District

App. No. Decree No.	NAME OF APPROPRIATOR TO WHOM DECREED	NAME OF STREAM	Date App. Date Priority	Miner's Inches	In Use	NAME OF DITCH (Water Delivered By)	No.	R/F	Present Irr. Acres	Irrigable Acres
SEE	COMPANY				yes	C 4 Canal	2	R	183	0
						C 4-3 "	2	R	79	0
						C 6 "	2	R	72	0
						AN 1-4 "	2	R	55	0

NOTE: R—Denotes Regular I: ation. F—Flood Irrigation.

Adequate Supply: Yes X No Explain

Remarks P.C.C. & R.C. 429 shares

NE¼ SE¼	Section 30	30N	4W	40
NW¼ SE¼	13		5W	32
NE¼ SE¼				37
NE¼ SW¼				35
NW¼ SW¼				35
SW¼ SW¼				37
SE¼ SW¼				35
E½ NE¼	23			71
NE¼ SE¼				29
SW¼ NE¼				}
SE¼ SE¼				} 78

River Basin

Also in: Plat No. 9 Twp. 30N Rge. 4W	Plat No. Twp. Rge.	Plat No. Twp. Rge.
Plat No. Twp. Rge.	Plat No. Twp. Rge.	Plat No. Twp. Rge.

Information From:
Alfred Widhelm

8

strict

Irrigable Acres
0
0
0
0

6	5	4	3	2	1
7	8	9	10	11	12
18	17	16	15	14	13
19	20	21	22	23	24
30	29	28	27	26	25
31	32	33	34	35	36

Land Ownership

P-1-A—5M—

County Pondera

Farm Checked: Date 10-25-62

By Bill

STATE OF MONTANA
STATE ENGINEERS OFFICE
Water Resources Survey

T 30N R 5W Plat No. 8

Photo No. 3T-178, 179, 4T-19,

Legal Land Owner Andrew & Mary Widhalm Address Valier

Operator same Address

Water is delivered by:— 1. Private System; 2. Ditch Company; 3. State Project; 4. Federal Project; 5. Irrigation District

App. No. Decree No.	NAME OF APPROPRIATOR TO WHOM DECREED	NAME OF STREAM	Date App. Date Priority	Miner's Inches	In Use	NAME OF DITCH (Water Delivered By)	No.	R/F	Present Irr. Acres	Irrigable Acres
SEE	COMPANY				yes	A Canal	2	R	153	0
						AN 2 Canal	2	R	72	0
						C 4 "	2	R	130	0

NOTE: R—Denotes Regular Irrigation. F—Flood Irrigation.

Adequate Supply: Yes X No Explain

Remarks P.C.C. & R.C. 371 shares

N½ NE¼ Section	7	30N	5W	70
NE¼ NW¼				20
NE¼	18			143
S½ SW¼	23			80
N½ NW¼	26			58

River Basin

Also in: Plat No. Twp. Rge.	Plat No. Twp. Rge.	Plat No. Twp. Rge.
Plat No. Twp. Rge.	Plat No. Twp. Rge.	Plat No. Twp. Rge.

Information From:

Andrew Widhalm

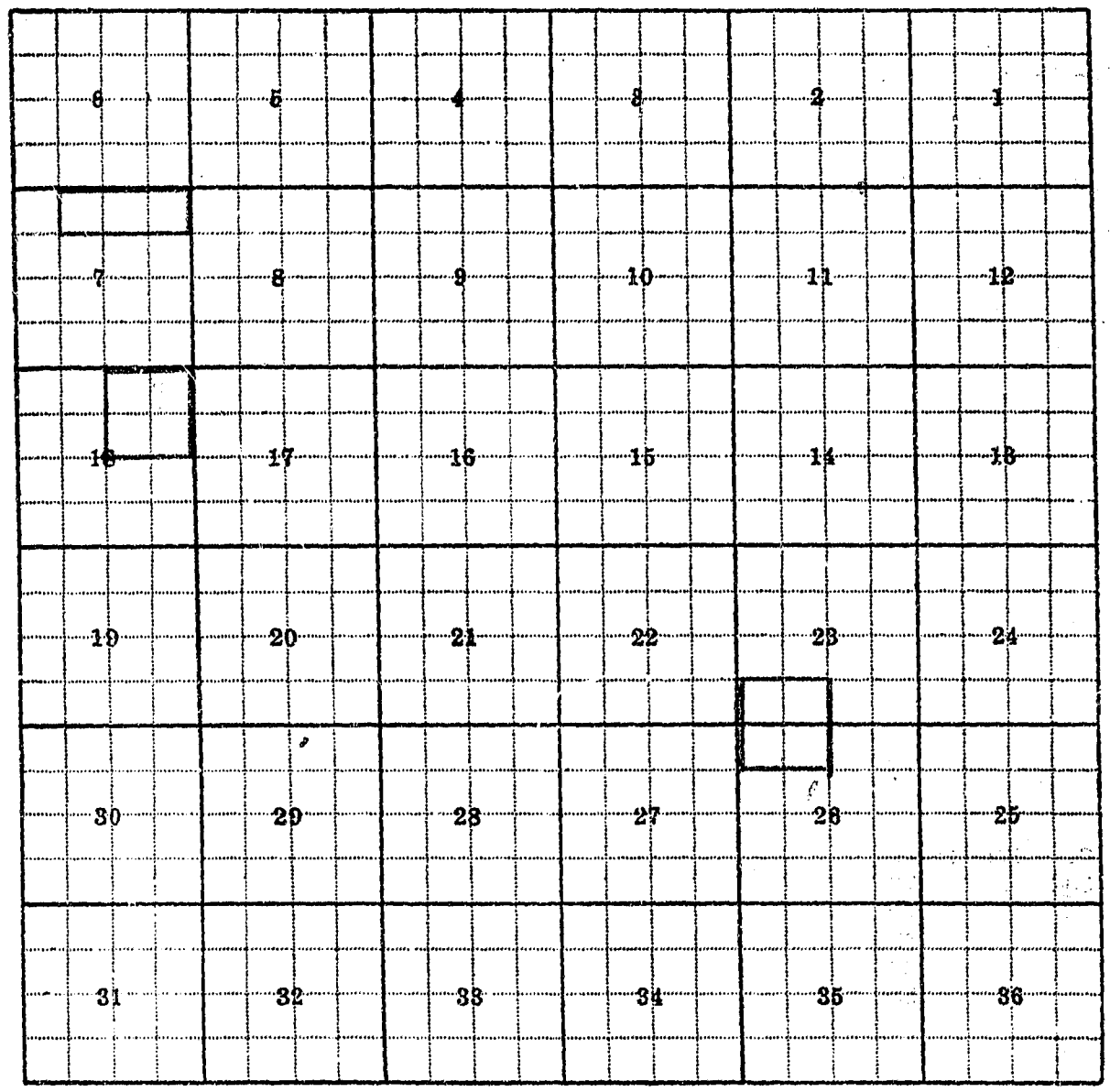

Land Ownership.....

.....

.....

F-1-A—5M—

County Pondera

Farm Checked: Date 10-26-62 & 7-26-63

By Bill

STATE OF MONTANA
STATE ENGINEERS OFFICE
Water Resources Survey

T 30N R 5W Plat No. 8

Photo No. 3T-203, 204, 177, 4T-20

Legal Land Owner George A. & Cyrilla Widhalm Address Valier

Operator same Address

Water is delivered by:— 1. Private System; X Ditch Company; 3. State Project; 4. Federal Project; 5. Irrigation District

App. No. Decree No.	NAME OF APPROPRIATOR TO WHOM DECREED	NAME OF STREAM	Date App. Date Priority	Miner's Inches	In Use	NAME OF DITCH (Water Delivered By)	No.	R/F	Present Irr. Acres	Irrigable Acres
SEE	COMPANY				yes	C 4-1 Canal	2	R	52	0
						C "	2	R	67	0
						AN "	2	R	62	0
						AN 2 "	2	R	230	0

NOTE: R—Denotes Regular Irrigation. F—Flood Irrigation.

Adequate Supply: Yes X No Explain

Remarks P.C.C. & R.C. 387 shares

	Section	8	30N	5W	135
N½ SW¼					65
SE¼		27			62
N½ NE¼		35			65
E½ NW¼		22			60

River Basin

Also in: Plat No. Twp. Rge.	Plat No. Twp. Rge.	Plat No. Twp. Rge.
Plat No. Twp. Rge.	Plat No. Twp. Rge.	Plat No. Twp. Rge.

Information From:

Geo. Widhalm's son & wife

3

rict

rigable Acres
0
0
0
0

wife

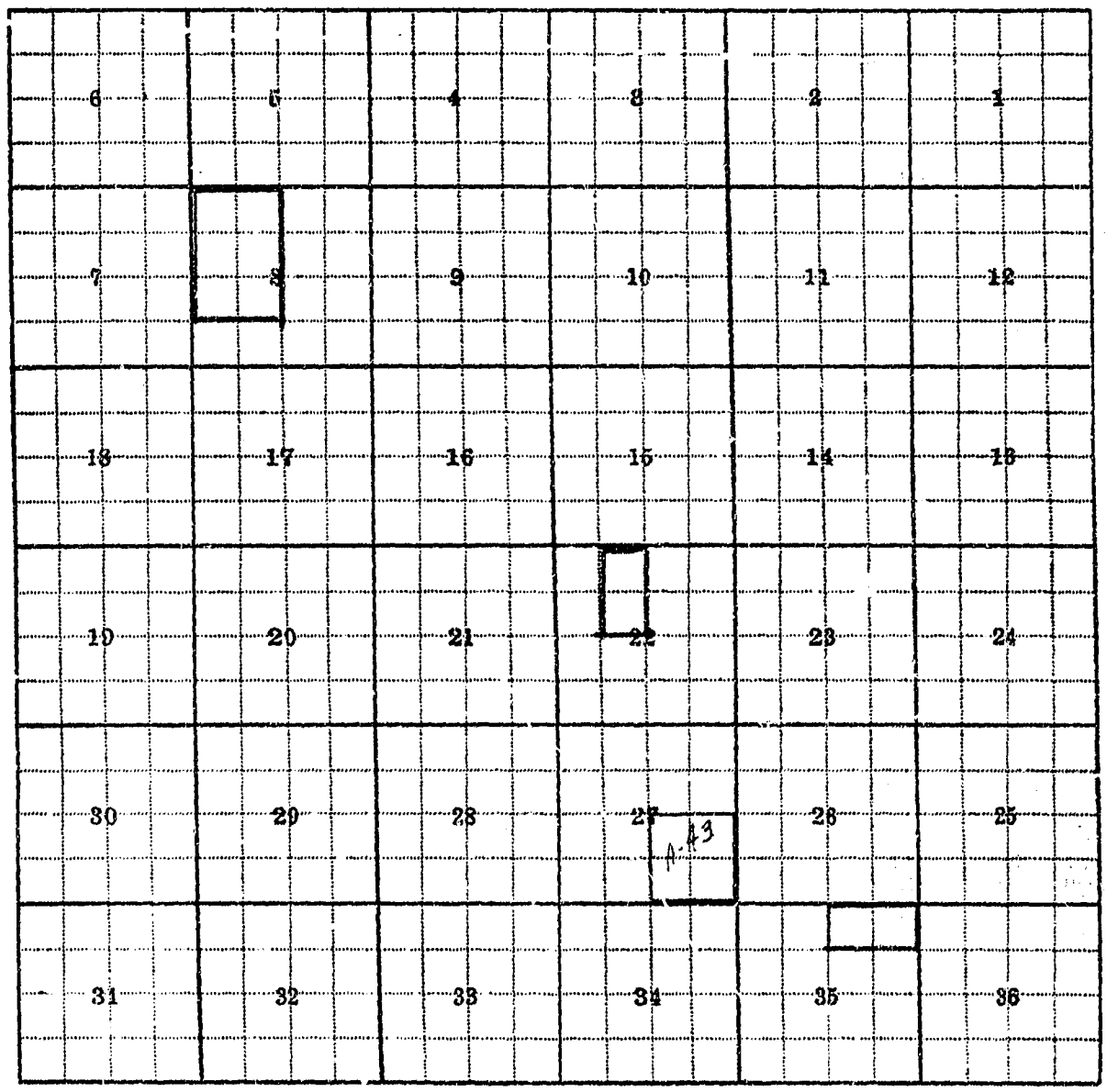

Land Ownership

F-1-A--5M--

County Pondera

Farm Checked: Date 11-13-62

By Bill

STATE OF MONTANA
STATE ENGINEERS OFFICE
Water Resources Survey

T 30N R 5W Plat No. 8

Photo No. 3T=178, 179

Legal Land Owner Math D. & Loretta J. Widhelm Address Valier

Operator same Address

Water is delivered by:— 1. Private System; X Ditch Company; 3. State Project; 4. Federal Project; 5. Irrigation District

App. No. Decree No.	NAME OF APPROPRIATOR TO WHOM DECREED	NAME OF STREAM	Date App. Date Priority	Miner's Inches	In Use	NAME OF DITCH (Water Delivered By)	No.	R/F	Present Irr. Acres	Irrigable Acres
SEE	COMPANY				YES	C Canal	2	R=	27	0
						C 4 "	2	R	214	0
						C 6 "	2	R	137	0
						C 8-a	2	R	29	0

NOTE: R—Denotes Regular Irrigation. F—Flood Irrigation.

Adequate Supply: Yes X No Explain

Remarks P.C.C. & R.C. 537 shares

SW¼ Section	29	30N	4W	140
W½ SE¼	25		5W	78
S½ SW¼				40
NE¼	26			140
NW¼	24			139

River Basin

Also in: Plat No. 9 Twp. 30N Rge. 4W | Plat No. Twp. Rge. | Plat No. Twp. Rge.
Plat No. Twp. Rge. | Plat No. Twp. Rge. | Plat No. Twp. Rge.

Information From:
Math Widhelm

8

trict

rrigable Acres
0
0
0
0

6	5	4	3	2	1
7	8	9	10	11	12
18	17	16	15	14	13
19	20	21	22	23	24
30	29	28	27	26	25
31	32	33	34	35	36



Land Ownership

F-1-A—5M--

County Pondera

Farm Checked: Date 11-14-62

By Bill

STATE OF MONTANA
STATE ENGINEERS OFFICE
Water Resources Survey

T 30N R 5W Plat No. 8

Photo No. 4T-21

Legal Land Owner Paul F. & Evonne M. Widholm Address Valier

Operator same Address

Water is delivered by:— 1. Private System; 2. Ditch Company; 3. State Project; 4. Federal Project; 5. Irrigation District

App. No. Decree No.	NAME OF APPROPRIATOR TO WHOM DECREED	NAME OF STREAM	Date App. Date Priority	Miner's Inches	In Use	NAME OF DITCH (Water Delivered By)	No.	R/F	Present Irr. Acres	Irrigable Acres
SEE	COMPNY				yes	AN 6 Canal	2	R	38	0
						AN 2-3 "	2	R	320	0

NOTE: R—Denotes Regular Irrigation. F—Flood Irrigation.

Adequate Supply: Yes X No Explain

Remarks P.C.C. & R.C. 300 shares

NW¼ Section 5 30N 5W 64
W½ NE¼ 73
SE¼ NE¼ 33
SE¼ 130

River Basin

Also in: Plat No. Twp. Rge.	Plat No. Twp. Rge.	Plat No. Twp. Rge.
Plat No. Twp. Rge.	Plat No. Twp. Rge.	Plat No. Twp. Rge.

Information From:
Paul Widholm

8

strict

Irrigable Acres
0
0

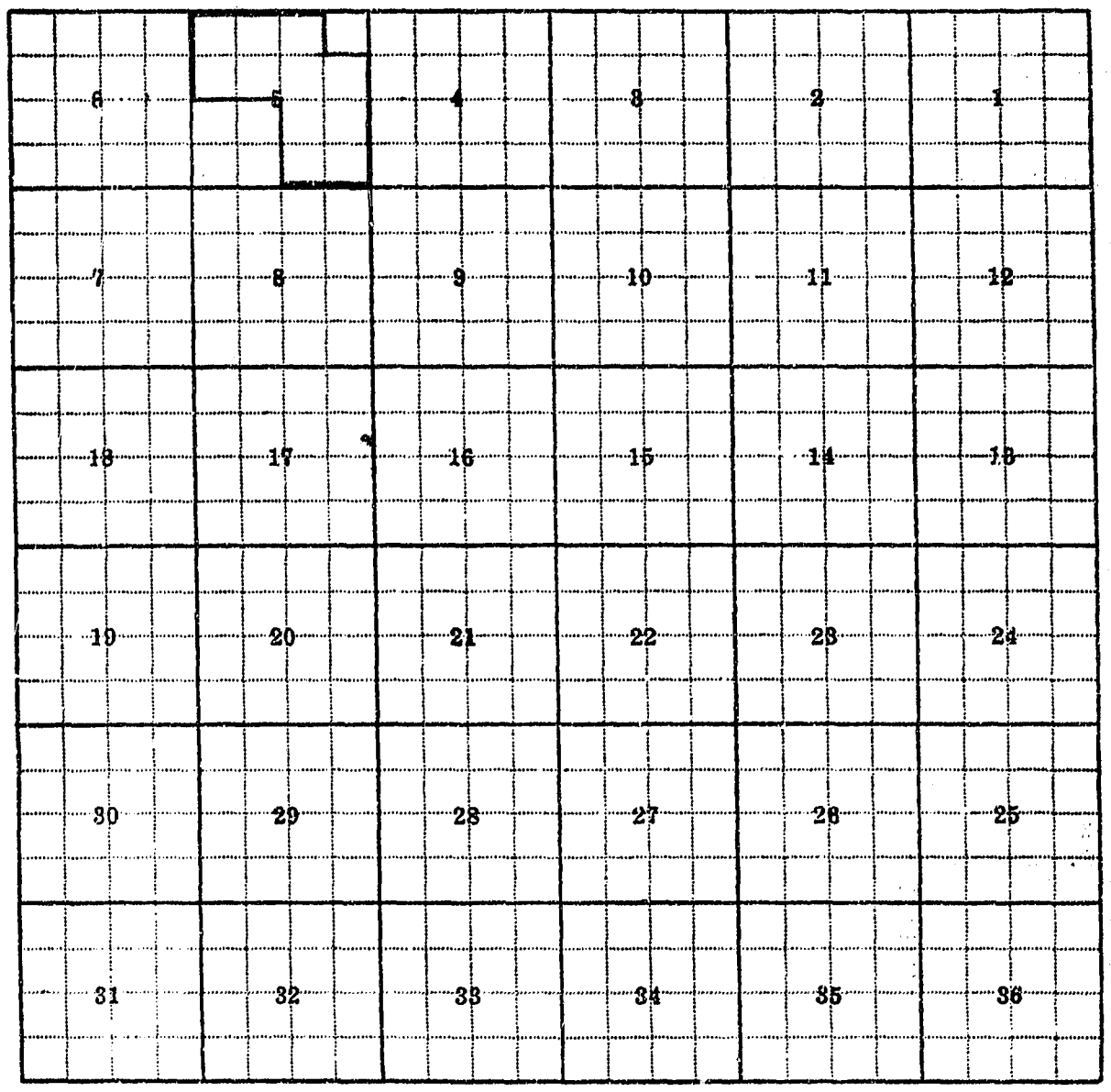

Land Ownership

F-1-A—5M—

County Pondera

Farm Checked: Date 10-18-62

By Bill

STATE OF MONTANA
STATE ENGINEERS OFFICE
Water Resources Survey

T. 30N R. 5W Plat No. 8

Photo No. 3T-202, 203

Legal Land Owner Walter C. & Roberta Widhalm Address Valier

Operator same Address

Water is delivered by:— 1. Private System; X Ditch Company; 3. State Project; 4. Federal Project; 5. Irrigation District

App. No. Decree No.	NAME OF APPROPRIATOR TO WHOM DECREED	NAME OF STREAM	Date App. Date Priority	Miner's Inches	In Use	NAME OF DITCH (Water Delivered By)	No.	R/F	Present Irr. Acres	Irrigable Acres
SEE	COMPANY				yes	AN Canal	2	R	131	0
						A "	2	R	130	0

NOTE: R—Denotes Regular Irrigation. F—Flood Irrigation.

Adequate Supply: Yes X No Explain

Remarks P.C.C. & R.C. 267 shares

NE¼ NW¼ Section	21	30N	5W	40
NW¼ NW¼				37
SW¼ NW¼				18
SE¼ NW¼				35
NW¼	15			137

River Basin

Also in: Plat No. Twp. Rge.	Plat No. Twp. Rge.	Plat No. Twp. Rge.
Plat No. Twp. Rge.	Plat No. Twp. Rge.	Plat No. Twp. Rge.

Information From:
Walter Widhalm

6	5	4	3	2	1
7	8	9	10	11	12
18	17	16	15	14	13
19	20	21	22	23	24
30	29	28	27	26	25
31	32	33	34	35	36

A. 43

Land Ownership

F-1-A—5M—

County Pondera

Farm Checked: Date 7-1-63

By Bill

STATE OF MONTANA
STATE ENGINEERS OFFICE
Water Resources Survey

T 30N R 5W Plat No. 8

Photo No. 3T-180

Legal Land Owner Harold E. Wood Address 630 E. Ogden, Apt. 8, Milwaukee 3, Wis.

Operator Art Wunderlich Address Valier

Water is delivered by:— 1. Private System; X. Ditch Company; 3. State Project; 4. Federal Project; 5. Irrigation District

App. No. Decree No.	NAME OF APPROPRIATOR TO WHOM DECREED	NAME OF STREAM	Date App. Date Priority	Miner's Inches	In Use	NAME OF DITCH (Water Delivered By)	No.	R/F	Present Irr. Acres	Irrigable Acres
SEE	COMPANY				no	AN 1-4	2	R	27	0
		NO IRRIGATION								

NOTE: R—Denotes Regular Irrigation. F—Flood Irrigation.

Adequate Supply: Yes ..... No ..... Explain .....

Remarks P.C.C. & R.C. 27 shares
SW¼ NW¼ Section 13 30N 5W 20
SE¼ NE¼ 14 7

..... River Basin .....

Also in: Plat No. ..... Twp. ..... Rge.	Plat No. ..... Twp. ..... Rge.	Plat No. ..... Twp. ..... Rge. .....
Plat No. ..... Twp. ..... Rge.	Plat No. ..... Twp. ..... Rge.	Plat No. ..... Twp. ..... Rge. .....

Information From: Art Wunderlich

8

Wis.

istrict

Irrigable Acres
0

6	5	4	3	2	1
7	8	9	10	11	12
18	17	16	15	14	13
19	20	21	22	23	24
30	29	28	27	26	25
31	32	33	34	35	36

Land Ownership

F-1-A—5M—

County Pondera

Farm Checked: Date 8-7-63

By Bill

STATE OF MONTANA
STATE ENGINEERS OFFICE
Water Resources Survey

T 30N R 5W Plat No. 8

Photo No. 3T-200

Legal Land Owner Harry & Elsie Yeager Address Valier

Operator same Address

Water is delivered by:— 1. Private System; X Ditch Company; 3. State Project; 4. Federal Project; 5. Irrigation District

App. No. Decree No.	NAME OF APPROPRIATOR TO WHOM DECREED	NAME OF STREAM	Date App. Date Priority	Miner's Inches	In Use	NAME OF DITCH (Water Delivered By)	No.	R/F	Present Irr. Acres	Irrigable Acres
A-322	Jesse J. Archer	Mayden Coulee	6-20-15	120	no					
A-681	Mitro Hritsco	Waste	5-14-15	200	no					
SEE	COMPANY				yes	AN 8	2	R	215	0

NOTE: R—Denotes Regular Irrigation. F—Flood Irrigation.

Adequate Supply: Yes ..... No ..... Explain .....

Remarks PC.C. & R.C. 358 shares

S½ NE¼ Section	3	30N	5W	58
SE¼ NW¼				37
N½ SE¼				77
NE¼ SW¼				30
W½ NE¼	34	31N		40
NW¼				85
NW¼ NW¼	24	30N	3W	5
SW¼ SE¼	13			6
NW¼ NE¼	24			5
NE¼ NW¼				5
NW¼ SE¼				5
SW¼ NE¼				5

River Basin .....

Also in:	Plat No.	Twp.	Rge.	Plat No.	Twp.	Rge.	Plat No.	Twp.	Rge.
	10	30N	3W						
	3	31N	5W						

Information From:
Harry Yeager

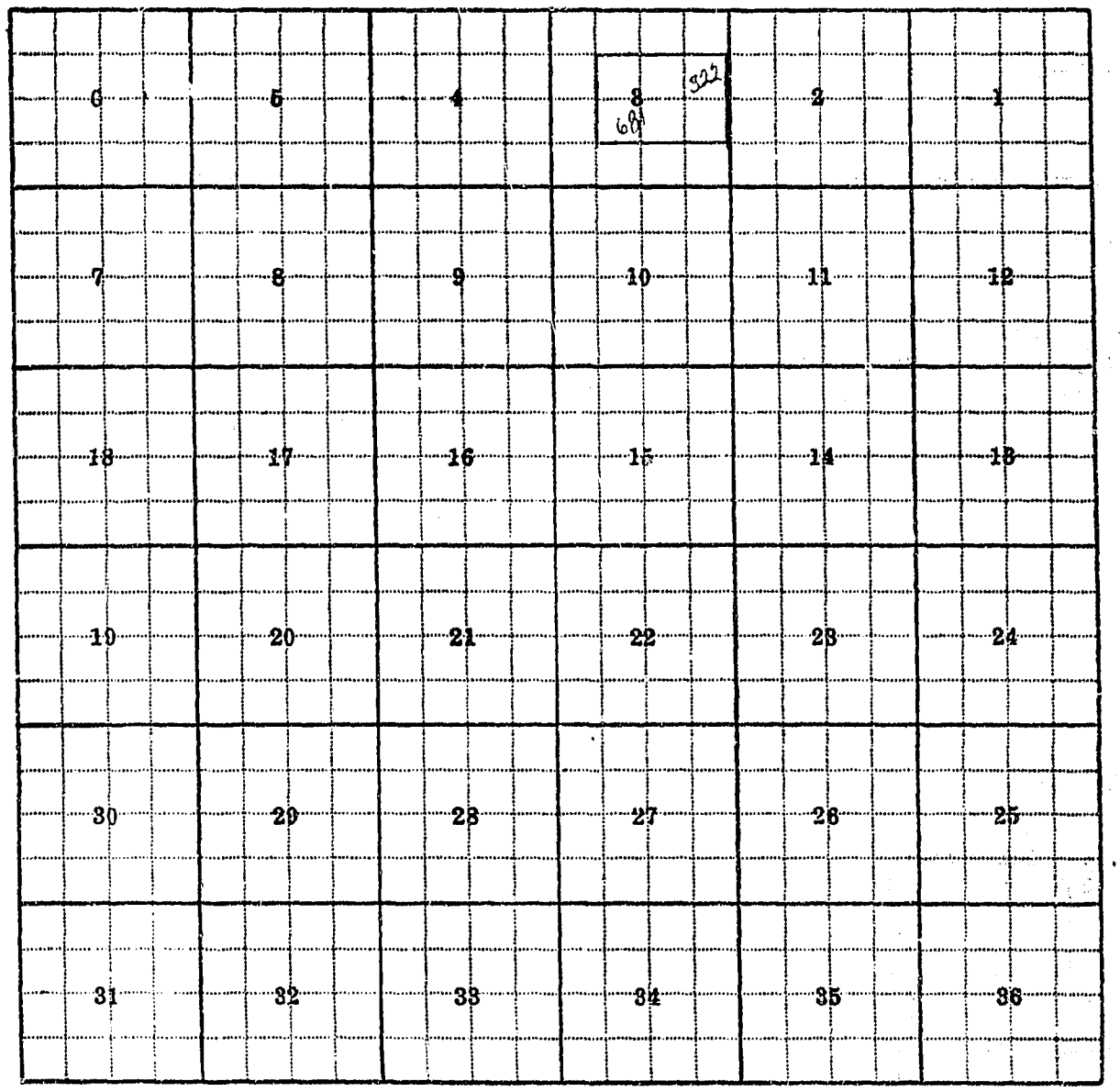

Land Ownership

9
30N 4W

F-1-A- ....

County Pondera

Farm Checked: Date 10-24-62

By Vaughn

STATE OF MONTANA
STATE ENGINEERS OFFICE
Water Resources Survey

T. 30N R. 4W Plat No. 9

Photo No. 3T-143

Legal Land Owner Mary H. Adams (Mrs. Russell) Address Valier

Operator Robert Adams Address

Water is delivered by:— 1. Private System; X Ditch Company; 3. State Project; 4. Federal Project; 5. Irrigation District

App. No. Decree No.	NAME OF APPROPRIATOR TO WHOM DECREED	NAME OF STREAM	Date App. Date Priority	Miner's Inches	In Use	NAME OF DITCH (Water Delivered By)	No.	R/F	Present Irr. Acres	Irrigable Acres
SEE	COMPANY				yes	C Canal	2	R	78	0

NOTE: R—Denotes Regular Irrigation. F—Flood Irrigation.

Adequate Supply: Yes X No ..... Explain .....

Remarks P.C.C. & R.C. 70 shares
NW¼ SW¼ Section 32 30N 4W 35
SW¼ SW¼ " " " " 35

..... River Basin .....

No. ..... Twp. ..... Rge.	Plat No. ..... Twp. ..... Rge.	Plat No. ..... Twp. ..... Rge. .....
..... Twp. ..... Rge.	Plat No. ..... Twp. ..... Rge.	Plat No. ..... Twp. ..... Rge. .....

Information From:
Robert Adams

6	5	4	3	2	1
7	8	9	10	11	12
18	17	16	15	14	13
19	20	21	22	23	24
30	29	28	27	26	25
31	32	33	34	35	36

Land Ownership

F-1-A—5M—

County Pondera

Farm Checked: Date 7-25-63

By Bill

STATE OF MONTANA
STATE ENGINEERS OFFICE
Water Resources Survey

T 30N R 4W Plat No. 9

Photo No. 3T-120

Legal Land Owner Robert Aiken Address Valier

Operator Robert Aiken & Russell Aiken Address Valier

Water is delivered by:— 1. Private System; X Ditch Company; 3. State Project; 4. Federal Project; 5. Irrigation District

App. No. Decree No.	NAME OF APPROPRIATOR TO WHOM DECREED	NAME OF STREAM	Date App. Date Priority	Miner's Inches	In Use	NAME OF DITCH (Water Delivered By)	No.	R/F	Present Irr. Acres	Irrigable Acres
A-128	William H. Barth &	Little Bulls Head Cle.	5-21-09	800	no					
	Geo. Southerland									
SEE	COMPANY				no	C Canal	2	R	132	0

NOTE: R—Denotes Regular Irrigation. F—Flood Irrigation.

Adequate Supply: Yes X No Explain

Remarks P.C.C. & R.C. 234 shares

N½ NW¼ Section	22	30N	4W	30
NW¼ NE¼				5
S½ NW¼				77
NW¼ SW¼				32
S½ NW¼	20	29N	6W	70
N½ SW¼	29			20

River Basin

Also in: Plat No. 18 Twp. 29N Rge 6W	Plat No. Twp. Rge	Plat No. Twp. Rge
Plat No. Twp. Rge	Plat No. Twp. Rge	Plat No. Twp. Rge

Information From:
Russell Aiken

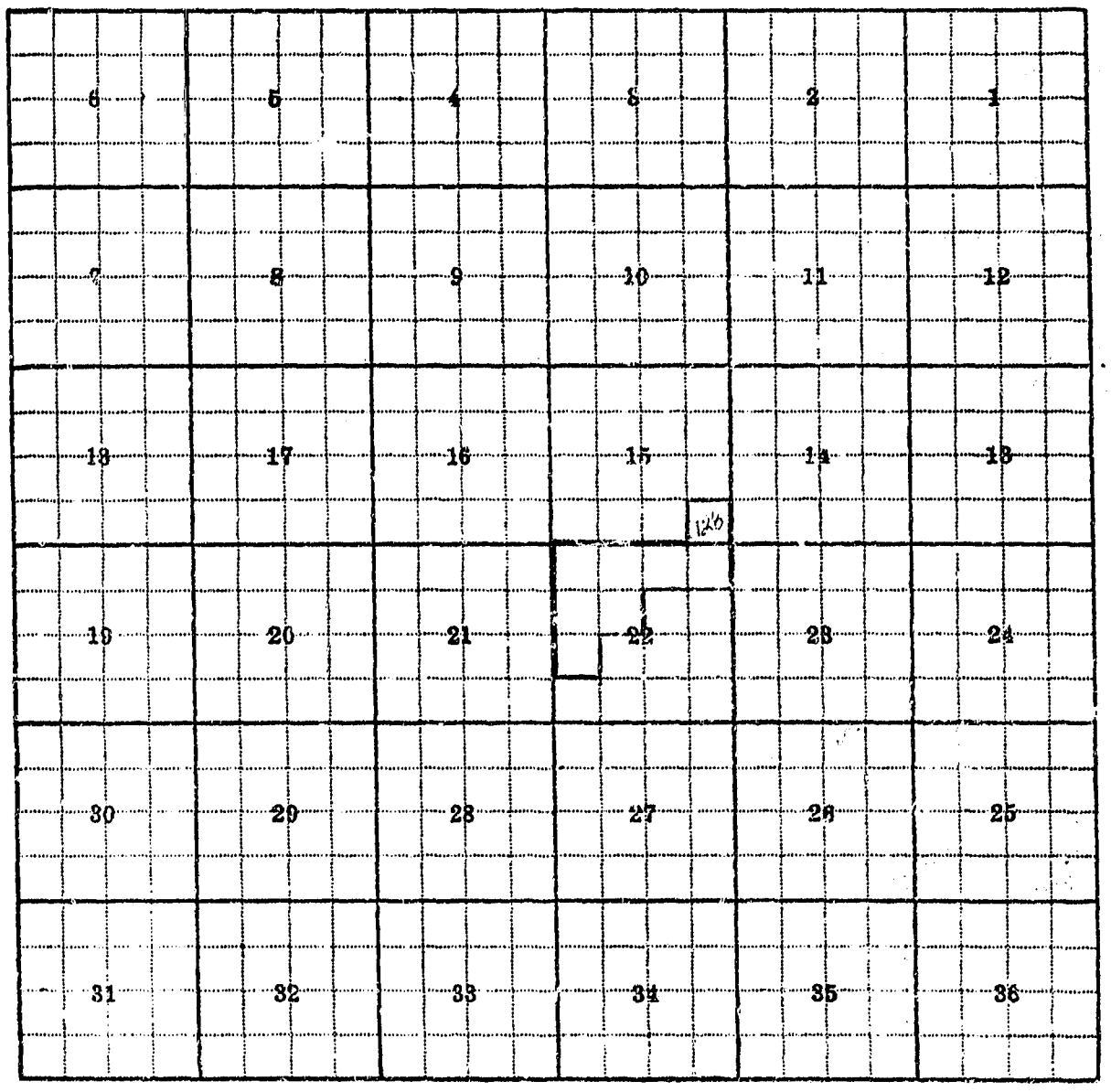

Land Ownership

F-1-A—5M—

County Pondera

Farm Checked: Date 7-2-63 & 7-18-63

By Bill

STATE OF MONTANA
STATE ENGINEERS OFFICE
Water Resources Survey

T 30N R 4W Plat No. 9

Photo No. 3T-143, 119, 142

Legal Land Owner Elizabeth Brophy Address Valier

Operator Robert Brophy & Eugene Egan Address Valier

Water is delivered by:— 1. Private System; 2. Ditch Company; 3. State Project; 4. Federal Project; 5. Irrigation District

App. No. Decree No.	NAME OF APPROPRIATOR TO WHOM DECREED	NAME OF STREAM	Date App. Date Priority	Miner's Inches	In Use	NAME OF DITCH (Water Delivered By)	No.	R/F	Present Irr. Acres	Irrigable Acres
440	Anna B. Gookin	S.Br.Schultz Coulee	11-13-12	400	no					
SEE	COMPANY				yes	C Canal	2	R	15	0
						C 6-1			26	0
						C 10-2	2	R	151	0
						C 8	2	R	94	0

NOTE: R—Denotes Regular Irrigation. F—Flood Irrigation

Adequate Supply: Yes X No Explain

Remarks P.C.C. & R.C. 247 shares

NE¼ NW¼	Section 29	30N	4W	20
SE¼ NW¼				20
NE¼ SE¼				10
NW¼ SE¼				20
SE¼ NE¼	32			34
SE¼ NW¼	33			33
SW¼ NW¼				40
NW¼ NW¼				40
NE¼ NW¼				30

River Basin

Also in: Plat No. Twp. Rge.	Plat No. Twp. Rge.	Plat No. Twp. Rge.
Plat No. Twp. Rge.	Plat No. Twp. Rge.	Plat No. Twp. Rge.

Information From:
Rbt. Brophy & Eugene Egan

9

trict

rrigable Acres
0
0
0
0

gan

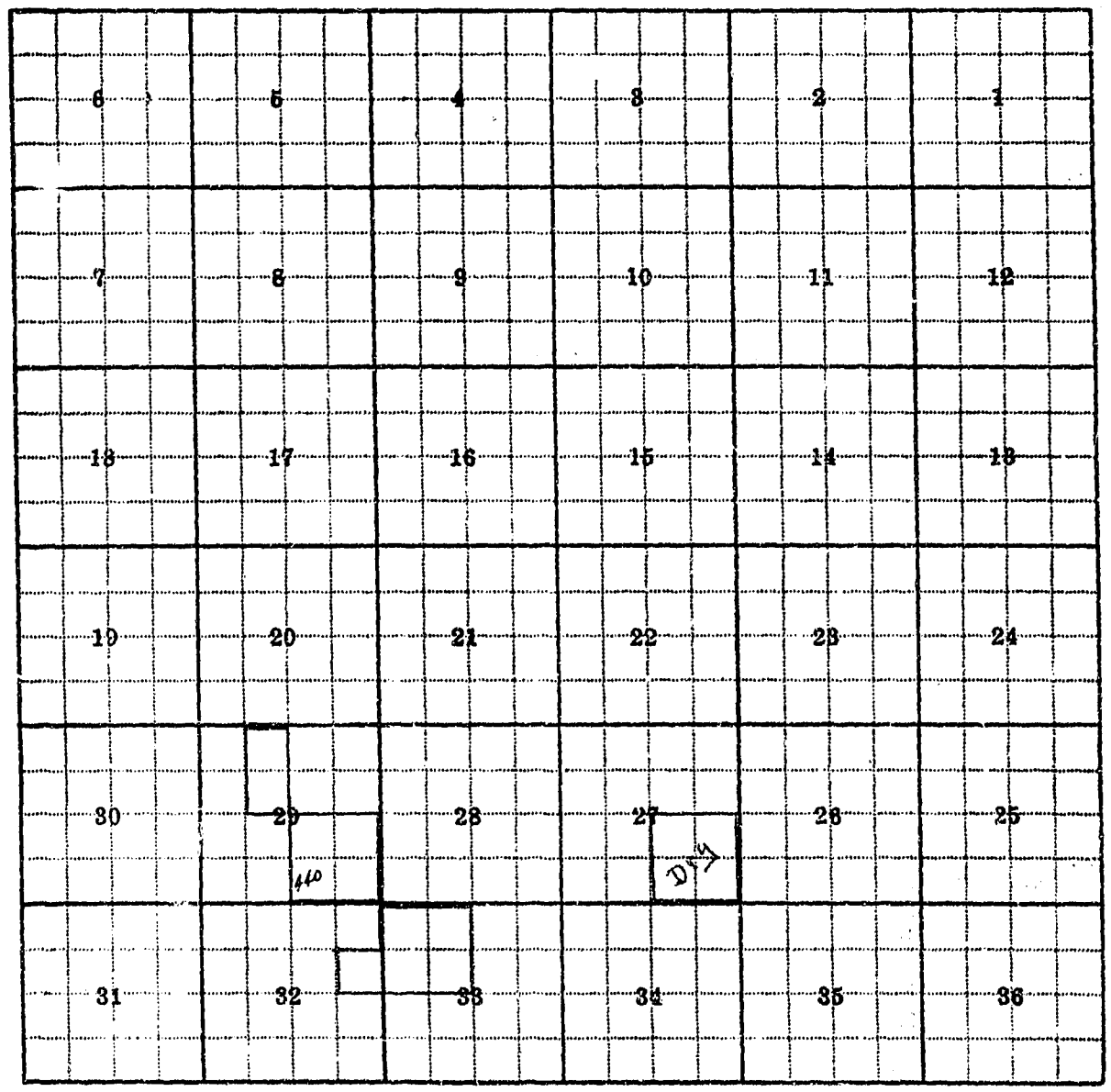

Land Ownership

F-1-A—5M—

County Pondera

Farm Checked: Date 7-2-63

By Bill

STATE OF MONTANA
STATE ENGINEERS OFFICE
Water Resources Survey

T. 30N R. 4W Plat No. 9

Photo No. 3T-143, 141, 82

Legal Land Owner Robert W. & Eleanor Brophy Address Valier

Operator same Address

Water is delivered by:— 1. Private System; 2. Ditch Company; 3. State Project; 4. Federal Project; 5. Irrigation District

App. No. Decree No.	NAME OF APPROPRIATOR TO WHOM DECREED	NAME OF STREAM	Date App. Date Priority	Miner's Inches	In Use	NAME OF DITCH (Water Delivered By)	No.	R/F	Present Irr. Acres	Irrigable Acres
A-251	James F. Green	Green's Coulee	7-29-11	400=	no					
A-680	"	Waste	10-16-22	400	no					
SEE	COMPANY				yes	C 22	2	R	79	0
						C 20	2	R	46	0
						C 6-3	2	R	21	0
						C 10	2	R	35	0

NOTE: R—Denotes Regular Irrigation. F—Flood Irrigation.

Adequate Supply: Yes X No. Explain

Remarks P.C.C. & R.C. 284 shares

SE¼ SE¼	Section 19	30N	4W	20
S½ SE¼	20			50
E½ NE¼				72
W½ NE¼				6
SE¼ SE¼	32			39

Said land in Section 19 was irrigated but I couldn't find an open ditch to it. I would assume that the water would come from either C 6-1 or C 6-3 or both.

River Basin

Also in: Plat No. 8 Twp. 30N Rge. 5W	Plat No. Twp. Rge.	Plat No. Twp. Rge.
Plat No. Twp. Rge.	Plat No. Twp. Rge.	Plat No. Twp. Rge.

Information From:
Robert Brophy

9

trict

rrigable Acres
0
0
0
0



Land Ownership

F-1-A--5M--

County Pondera

Farm Checked: Date 10-26-62 & 7-11-63

By Vaughn

STATE OF MONTANA
STATE ENGINEERS OFFICE
Water Resources Survey

T. 30N R. 4W Plat No. 9

Photo No. 3T-82, 118

Legal Land Owner Lloyd Campbell Address Valier

Operator same Address

Water is delivered by:— 1. Private System; 2. Ditch Company; 3. State Project; 4. Federal Project; 5. Irrigation District

App. No. Decree No.	NAME OF APPROPRIATOR TO WHOM DECREED	NAME OF STREAM	Date App. Date Priority	Miner's Inches	In Use	NAME OF DITCH (Water Delivered By)	No.	R/F	Present Irr. Acres	Irrigable Acres
SEE	COMPANY				yes	C Canal	2	R	256	0

NOTE: R—Denotes Regular Irrigation. F—Flood Irrigation.

Adequate Supply: Yes X No Explain

Remarks P.C.C. & R.C. 297 shares

NW¼ NW¼	Section 3	29N	4W	31
NE¼ SE¼	33	30N		40
NW¼ SE¼				40
SW¼ SE¼				40
SE¼ SE¼				39
E½ SW¼ SW¼				16
E½ NE¼ SW¼				14
SE¼ SW¼				40
SW¼ SE¼	28			37

River Basin

Also in: Plat No. 20 Twp. 29N Rge. 4W	Plat No. Twp. Rge.	Plat No. Twp. Rge.
Plat No. Twp. Rge.	Plat No. Twp. Rge.	Plat No. Twp. Rge.

Information From: Lloyd Campbell

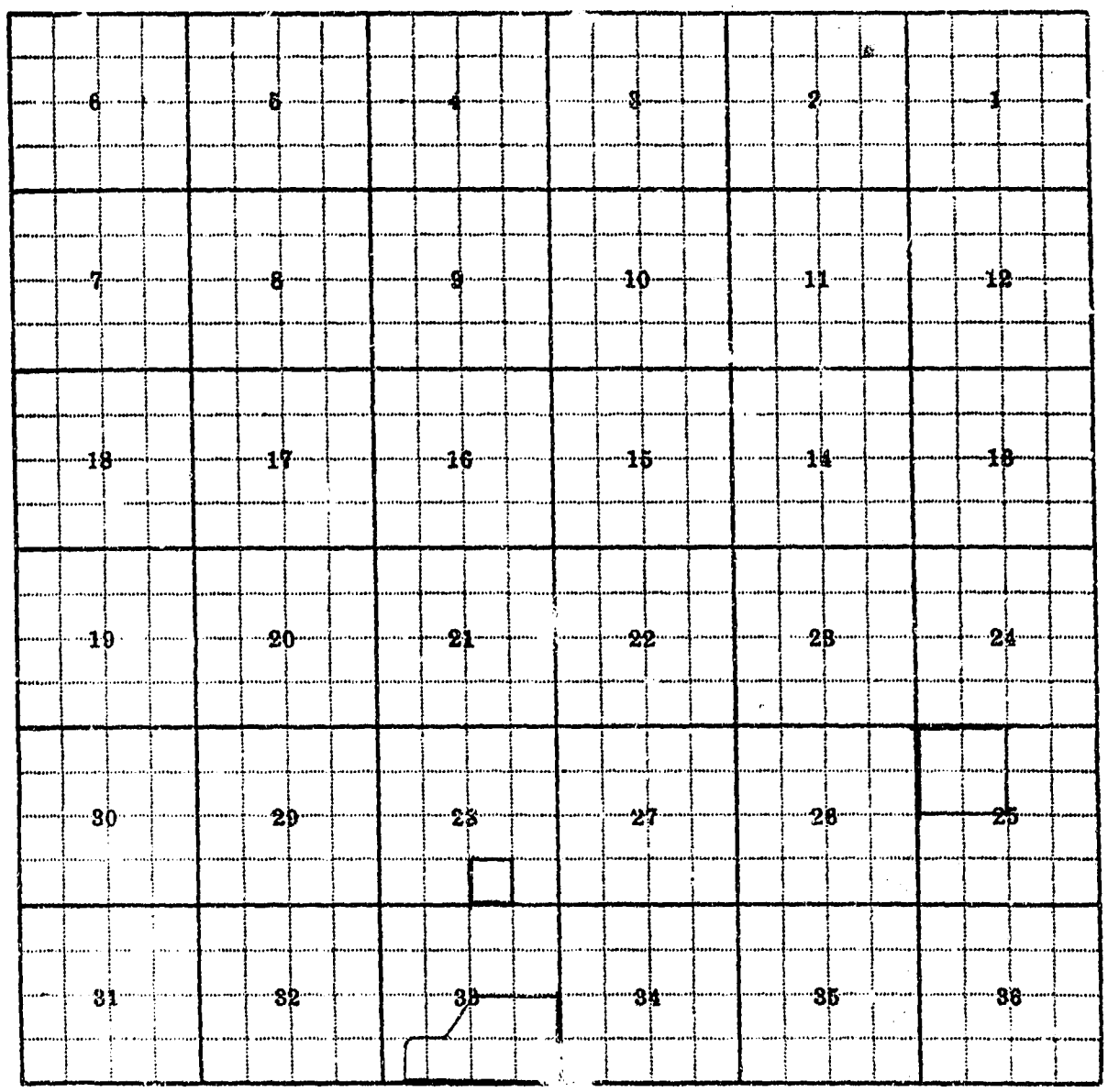

6	5	4	3	2	1
7	8	9	10	11	12
18	17	16	15	14	13
19	20	21	22	23	24
30	29	28	27	26	25
31	32	33	34	35	36

Land Ownership