F-1-A-5M—

County Pondera

Farm Checked: Date 8-5-63

By Pete

STATE OF MONTANA
STATE ENGINEERS OFFICE
Water Resources Survey

T 30N R 6W Plat No. 7

Photo No. 4T-98

Legal Land Owner Mary Dog Taking Gun Allot.#1203 Address

Operator Sigvart Woldstad Address Valier

Water is delivered by:— 1. Private System; 2. Ditch Company; 3. State Project; X Federal Project; 5. Irrigation District

App. No. Decree No.	NAME OF APPROPRIATOR TO WHOM DECREED	NAME OF STREAM	Date App. Date Priority	Miner's Inches	In Use	NAME OF DITCH (Water Delivered By)	No.	R/F	Present Irr. Acres	Irrigable Acres
SEE	BLACKFEET PROJECT	Badger-Creek		38	yes	22 K 8 Canal	4		38	

NOTE: R—Denotes Regular Irrigation. F—Flood Irrigation.

Adequate Supply: Yes ..... No ..... Explain .....

Remarks Badger-Fisher 38

River Basin

Also in: Plat No. Twp. Rge.	Plat No. Twp. Rge.	Plat No. Twp. Rge.
Plat No. Twp. Rge.	Plat No. Twp. Rge.	Plat No. Twp. Rge.

Information From:
Carroll Woldstad



Land Ownership

F-1-A—5M—

County Pondera

Farm Checked: Date 8-14-63

By Pete

STATE OF MONTANA
STATE ENGINEERS OFFICE
Water Resources Survey

T 30N R 6W Plat No. 7

Photo No. 4T-77

Legal Land Owner Mary Elk, Heirs Allot. 2148 Address

Operator E. C. Spear Address Valier

Water is delivered by:— 1. Private System; 2. Ditch Company; 3. State Project; X Federal Project; 5. Irrigation District

App. No. Decree No.	NAME OF APPROPRIATOR TO WHOM DECREED	NAME OF STREAM	Date App Date Priority	Miner's Inches	In Use	NAME OF DITCH (Water Delivered By)	No.	R/F	Present Irr. Acres	Irrigable Acres
SEE	BLACKFEET PROJECT	Badger Creek		21.5	yes	22 K 13	4		16.2	5.3

NOTE: R—Denotes Regular Irrigation. F—Flood Irrigation.

Adequate Supply: Yes..... No..... Explain.....

Remarks Badger-Fisher 21.5 sh

River Basin

Also in: Plat No. Twp. Rge.	Plat No. Twp. Rge.	Plat No. Twp. Rge.
Plat No. Twp. Rge.	Plat No. Twp. Rge.	Plat No. Twp. Rge.

Information From:

Water Master

6	5	4	3	2	1
7	8	9	10	11	12
18	17	16	15	14	13
19	20	21	22	23	24
30	29	28	27	26	25
31	32	33	34	35	36

Lawn Ownership _____

_____

_____

F-1-A—5M—

County Pondera

Farm Checked: Date 8-13-63

By Pete

STATE OF MONTANA
STATE ENGINEERS OFFICE
Water Resources Survey

T 30N R 6W Plat No. 7

Photo No. 4T-39

Legal Land Owner Mollie Vielle Evans Allot. #121 Address

Operator Malcolm McAlpine Address Valier

Water is delivered by:— 1. Private System; 2. Ditch Company; 3. State Project; 4. Federal Project; 5. Irrigation District.

App. No. Decree No.	NAME OF APPROPRIATOR TO WHOM DECREED	NAME OF STREAM	Date App. Date Priority	Miner's Inches	In Use	NAME OF DITCH (Water Delivered By)	No.	R/F	Present Irr. Acres	Irrigab Acres
SEE	BLACKFEET PROJECT	Badger Creek		28	no	K	4		0	28

NOTE: R—Denotes Regular Irrigation. F—Flood Irrigation.

Adequate Supply: Yes..... No..... Explain.....

Remarks Badger-Fisher 28 sh

River Basin

Also in: Plat No. Twp. Rge.	Plat No. Twp. Rge.	Plat No. Twp. Rge.
Plat No. Twp. Rge.	Plat No. Twp. Rge.	Plat No. Twp. Rge.

Information From: Malcolm McAlpine

6	5	4	3	2	1
7	8	9	10	11	12
18	17	16	15	14	13
19	20	21	22	23	24
30	29	28	27	26	25
31	32	33	34	35	36

Land Ownership

F-1-A—5M—

County Pondera

Farm Checked: Date 8-8-63

By Pete

STATE OF MONTANA
STATE ENGINEERS OFFICE
Water Resources Survey

T 30N R 6W Plat No. 7

Photo No. 4T-98

Legal Land Owner Judith S. Frombly . Allot.#160 Address

Operator Samuel Stokes = Address Valier

Water is delivered by:— 1. Private System; 2. Ditch Company; 3. State Project; X Federal Project; 5. Irrigation Distric

App. No. Decree No.	NAME OF APPROPRIATOR TO WHOM DECREED	NAME OF STREAM	Date App. Date Priority	Miner's Inches	In Use	NAME OF DITCH (Water Delivered By)	No.	R/F	Present Irr. Acres	Irrig Act
SEE	BLACKFEET PROJECT	Badger Creek		35	no	K Canal	4		35	

NOTE: R—Denotes Regular Irrigation. F—Flood Irrigation.

Adequate Supply: Yes..... No..... Explain.....

Remarks Badger-Fisher 35

River Basin

Also in: Plat No. Twp. Rge.	Plat No. Twp. Rge.	Plat No. Twp. Rge.
Plat No. Twp. Rge.	Plat No. Twp. Rge.	Plat No. Twp. Rge.

Information From:
Water Master



6	5	4	3	2	1
7	8	9	10	11	12
18	17	16	15	14	13
19	20	21	22	23	24
30	29	28	27	26	25
31	32	33	34	35	36

Land Ownership

F-1-A—5M—

County Pondera

Farm Checked: Date 8-6-63

By Pete

STATE OF MONTANA
STATE ENGINEERS OFFICE
Water Resources Survey

T. 30N R. 6W Plat No. 7

Photo No. 4T-77

Legal Land Owner Heirs of Gambler Allot.#1317 Address

Operator Clifford Stoltz Address Valier

Water is delivered by:— 1. Private System; 2. Ditch Company; 3. State Project; X Federal Project; 5. Irrigation District

App. No. Decree No.	NAME OF APPROPRIATOR TO WHOM DECREED	NAME OF STREAM	Date App. Date Priority	Miner's Inches	In Use	NAME OF DITCH (Water Delivered By)	No.	R/F	Present Irr. Acres	Irrigable Acres
SEE	BLACKFEET PROJECT	Badger Creek		35	yes	22 K	4		28.3	6.7

NOTE: R—Denotes Regular Irrigation. F—Flood Irrigation.

Adequate Supply: Yes..... No..... Explain

Remarks Badger-Fisher 35 sh

River Basin

Also in: Plat No. Twp. Rge.	Plat No. Twp. Rge.	Plat No. Twp. Rge.
Plat No. Twp. Rge.	Plat No. Twp. Rge.	Plat No. Twp. Rge.

Information From:
Clifford Stoltz

6	5	4	3	2	1
7	8	9	10	11	12
18	17	16	1317 15	14	13
19	20	21	22	23	24
30	29	28	27	26	25
31	32	33	34	35	36

Land Ownership

F-1-A—5M—

County Pondera

Farm Checked: Date 8-6-63

By Pete

STATE OF MONTANA
STATE ENGINEERS OFFICE
Water Resources Survey

T 30N R 6W Plat No. 7

Photo No. 4T-77

Legal Land Owner Annie Gambler, Heirs Allot. 1318 Address

Operator Clifford Stoltz Address Valier

Water is delivered by:— 1. Private System; 2. Ditch Company; 3. State Project; 4. Federal Project; 5. Irrigation Distric

App. No. Decree No.	NAME OF APPROPRIATOR TO WHOM DECREED	NAME OF STREAM	Date App. Date Priority	Miner's Inches	In Use	NAME OF DITCH (Water Delivered By)	No.	R/F	Present Irr. Acres	Irrig Ac
BLACKFEET PROJECT		Badger Creek		3	yes	22 K	4		3	
				20.5					20.5	

NOTE: R—Denotes Regular Irrigation. F—Flood Irrigation.

Adequate Supply: Yes..... No..... Explain.....

Remarks Badger-Fisher 3 sh & 20.5

River Basin

Also in: Plat No..... Twp..... Rge.....	Plat No..... Twp..... Rge.....	Plat No..... Twp..... Rge.....
Plat No..... Twp..... Rge.....	Plat No..... Twp..... Rge.....	Plat No..... Twp..... Rge.....

Information From:

Clifford Stoltz

6	5	4	3	2	1
7	8	9	10	11	12
18	17	16	15	14	13
19	20	21	22	23	24
30	29	28	27	26	25
31	32	33	34	35	36

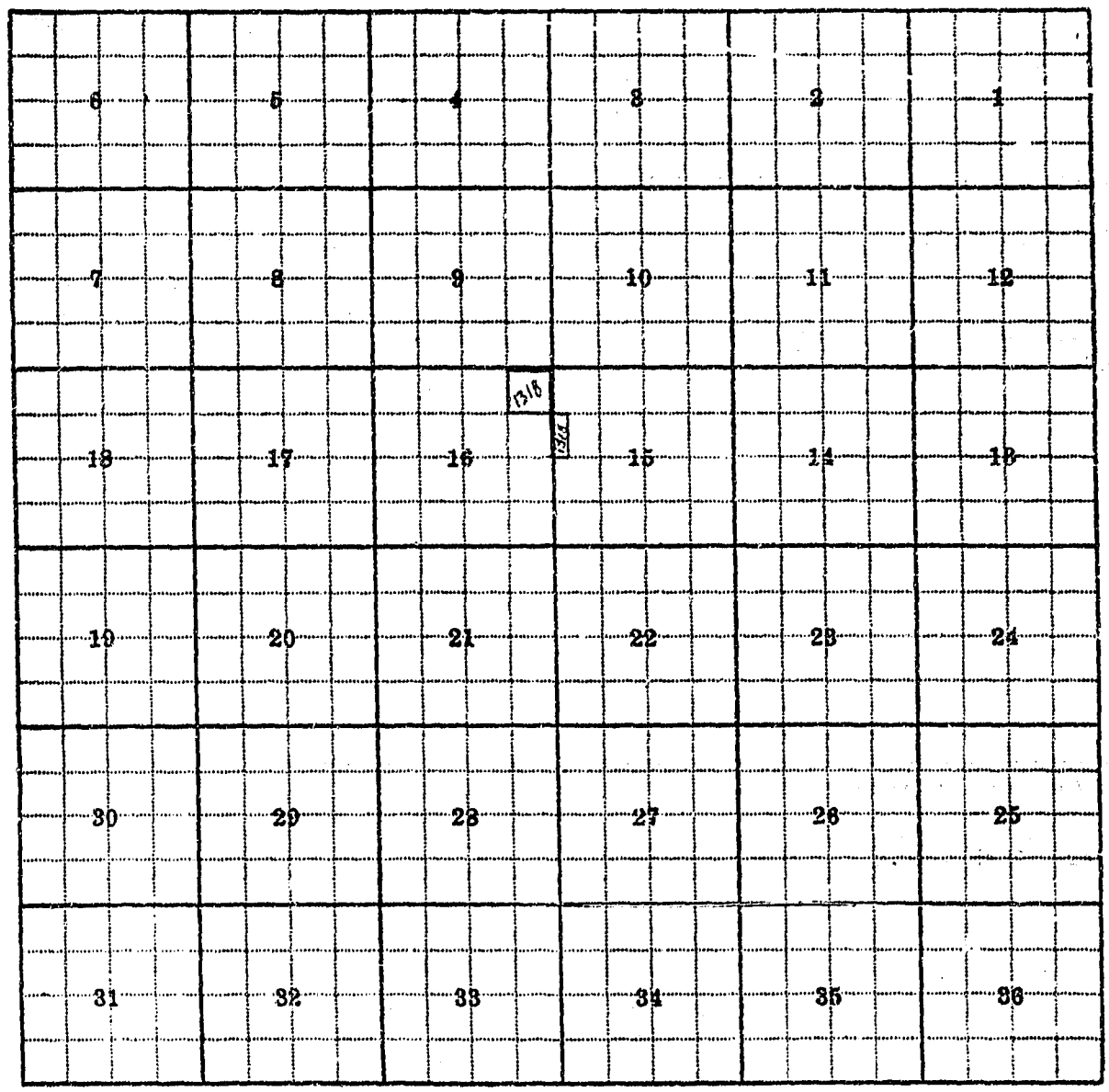

1318

1318

Land Ownership

F-1-A—5M—

County Pondera

Farm Checked: Date 8-12-63

By Pete

STATE OF MONTANA
STATE ENGINEERS OFFICE
Water Resources Survey

T 30N R 6W Plat No. 7

Photo No. 4T-77

Legal Land Owner Jessie Pepion Gambler Allot.#408 Address

Operator A. E. Leech Co. Address Valier

Water is delivered by:— 1. Private System; 2. Ditch Company; 3. State Project; X Federal Project; 5. Irrigation District

App. No. Decree No.	NAME OF APPROPRIATOR TO WHOM DECREED	NAME OF STREAM	Date App. Date Priority	Miner's Inches	In Use	NAME OF DITCH (Water Delivered By)	No.	R/F	Present Irr. Acres	Irrigable Acres
SEE	BLACKFEET PROJECT	Birch Creek		40	yes	22 K 8 C	4		40	

NOTE: R—Denotes Regular Irrigation. F—Flood Irrigation.

Adequate Supply: Yes ..... No ..... Explain .....

Remarks Badger-Fisher 40 sh

River Basin

Also in: Plat No. Twp. Rge.	Plat No. Twp. Rge.	Plat No. Twp. Rge.
Plat No. Twp. Rge.	Plat No. Twp. Rge.	Plat No. Twp. Rge.

Information From: A. E. Leech

6	5	4	3	2	1
7	8	9	10	11	12
18	17	16	15	14	13
19	20	21	22	23	24
30	29	28	27	26	25
31	32	33	34	35	36

Land Ownership.....

F-1-A—5M—

County Pondera

Farm Checked: Date 8-8-63

By Pete

STATE OF MONTANA
STATE ENGINEERS OFFICE
Water Resources Survey

T 30N R 6W Plat No. 7

Photo No. 4T-97

Legal Land Owner Going In Last Drags Behind Allot.#1298 Address

Operator Clarence Connelly Address Valier

Water is delivered by:— 1. Private System; 2. Ditch Company; 3. State Project; 4. Federal Project; 5. Irrigation District

App. No. Decree No.	NAME OF APPROPRIATOR TO WHOM DECREED	NAME OF STREAM	Date App. Date Priority	Miner's Inches	In Use	NAME OF DITCH (Water Delivered By)	No.	R/F	Present Irr. Acres	Irrigable Acres
SEE	BLACKFEET PROJECT	Badger Creek		30	no	22K	4	R	30	

NOTE: R—Denotes Regular Irrigation. F—Flood Irrigation.

Adequate Supply: Yes..... No..... Explain.....

Remarks Badger - Fisher 30

River Basin

Also in: Plat No. Twp. Rge.	Plat No. Twp. Rge.	Plat No. Twp. Rge.
Plat No. Twp. Rge.	Plat No. Twp. Rge.	Plat No. Twp. Rge.

Information From:
Water Master

6	5	4	3	2	1
7	8	9	10	11	12
18	17	16	15	14	13
19	20	21	22	23	24
30	29	28	27	26	25
31	32	33	34	35	36

Land Ownership

F-1-A—5M—

County Pondera

Farm Checked: Date 8-8-63

By Pete

STATE OF MONTANA
STATE ENGINEERS OFFICE
Water Resources Survey

T 30N R 6W Plat No. 7

Photo No. 4T-98

Legal Land Owner Good Success Big Lake Allot. #260½ Address

Operator Address

Water is delivered by:— 1. Private System; 2. Ditch Company; 3. State Project; 4. Federal Project; 5. Irrigation District

App. No. Decree No.	NAME OF APPROPRIATOR TO WHOM DECREED	NAME OF STREAM	Date App. Date Priority	Miner's Inches	In Use	NAME OF DITCH (Water Delivered By)	No.	R/F	Present Irr. Acres	Irrigable Acres
SEE	BLACKFEET PROJECT	Badger Creek		34	yes	13 K	4		34	

NOTE: R—Denotes Regular Irrigation. F—Flood Irrigation.

Adequate Supply: Yes..... No..... Explain

Remarks Badger-Fisher 34

River Basin

Also in: Plat No. Twp. Rge.	Plat No. Twp. Rge.	Plat No. Twp. Rge.
Plat No. Twp. Rge.	Plat No. Twp. Rge.	Plat No. Twp. Rge.

Information From:
Water Master

6	5	4	3	2	1
7	8	9	10	11	12
18	17	16	15	14	13
19	20	21	22	23	24
30	29	28	27	26	25
31	32	33	34	35	36

Land Ownership

F-1-A—5M—

County Pondera

Farm Checked: Date 8-5-63

By Pete

STATE OF MONTANA
STATE ENGINEERS OFFICE
Water Resources Survey

T 30N R 6W Plat No. 7

Photo No. 4T-99

Legal Land Owner George Ground Allot.#2928 Address

Operator Sigvart Woldstad Address Valier

Water is delivered by:— 1. Private System; 2. Ditch Company; 3. State Project; X Federal Project; 5. Irrigation District

App. No. Decree No.	NAME OF APPROPRIATOR TO WHOM DECREED	NAME OF STREAM	Date App. Date Priority	Miner's Inches	In Use	NAME OF DITCH (Water Delivered By)	No.	R/F	Present Irr. Acres	Irrigable Acres
SEE	BLACKFEET PROJECT	Badger Creek		24	yes	13 K 2 Canal	4		24	

NOTE: R—Denotes Regular Irrigation. F—Flood Irrigation.

Adequate Supply: Yes..... No..... Explain.....

Remarks Badger-Fisher 24

River Basin

Also in: Plat No. Twp. Rge.	Plat No. Twp. Rge.	Plat No. Twp. Rge.
Plat No. Twp. Rge.	Plat No. Twp. Rge.	Plat No. Twp. Rge.

Information From:
Carroll Woldstad

6	5	4	3	2	1
7	8	9	10	11	12
18	17	16	15	14	13
19	20	21	22	23	24
30	29	28	27	26	25
31	32	33	34	35	36

Land Ownership

F-1-A—5M—

County Pondera

Farm Checked: Date 8-5-63

By Pete

Legal Land Owner James Ground Allot.#2024 Address

Operator Sigvort Woldstad Address Valier

STATE OF MONTANA
STATE ENGINEERS OFFICE
Water Resources Survey

T 30N R 6W Plat No. 7

Photo No. 4T-99

Water is delivered by:— 1. Private System; 2. Ditch Company; 3. State Project; X Federal Project; 5. Irrigation District

App. No. Decree No.	NAME OF APPROPRIATOR TO WHOM DECREED	NAME OF STREAM	Date App. Date Priority	Miner's Inches	In Use	NAME OF DITCH (Water Delivered By)	No.	R/F	Present Irr. Acres	Irrigable Acres
	BLACKFEET PROJECT	Badger Creek		29.5	yes	13 K 2 Canal	4		29.5	

NOTE: R—Denotes Regular Irrigation. F—Flood Irrigation.

Adequate Supply: Yes..... No..... Explain.....

Remarks Badger-Fisher 29.5 sh

River Basin

Also in: Plat No. Twp. Rge.	Plat No. Twp. Rge.	Plat No. Twp. Rge.
Plat No. Twp. Rge.	Plat No. Twp. Rge.	Plat No. Twp. Rge.

Information From:
Carroll Woldstad

6	5	4	3	2	1
7	8	9	10	11	12
2024 18	17	16	15	14	13
19	20	21	22	23	24
30	29	28	27	26	25
31	32	33	34	35	36

Land Ownership.....

F-1-A—5M-

County: Pondera

Farm Checked: Date: 8-5-63

By: Pete

STATE OF MONTANA
STATE ENGINEERS OFFICE
Water Resources Survey

T. 30N R. 6 W Plat No. 7

Photo No. 4T-99

Legal Land Owner: Jennie Ground Allot.#2025 Address:

Operator: Sigvart Woldstad Address: Valier

Water is delivered by:— 1. Private System; 2. Ditch Company; 3. State Project; 4. Federal Project; 5. Irrigation District

App. No. Decree No.	NAME OF APPROPRIATOR TO WHOM DECREED	NAME OF STREAM	Date App. Date Priority	Miner's Inches	In Use	NAME OF DITCH (Water Delivered By)	No.	R/F	Present Irr. Acres	Irrigable Acres
SEE	BLACKFEET PROJECT	Badger Creek		33	yes	13 K 2	4		33	

NOTE: R—Denotes Regular Irrigation. F—Flood Irrigation.

Adequate Supply: Yes..... No..... Explain.....

Remarks: Badger-Fisher 33 sh

River Basin

Also in: Plat No. Twp. Rge.	Plat No. Twp. Rge.	Plat No. Twp. Rge.
Plat No. Twp. Rge.	Plat No. Twp. Rge.	Plat No. Twp. Rge.

Information From: Carroll Woldstad

6	5	4	3	2	1
7	8	9	10	11	12
18	17	16	15	14	13
19	20	21	22	23	24
30	29	28	27	26	25
31	32	33	34	35	36

Land Ownership

F-1-A—5M--

County Pondera

Farm Checked: Date 8-5-63

By Pete

STATE OF MONTANA
STATE ENGINEERS OFFICE
Water Resources Survey

T 30N R 6W Plat No. 7

Photo No. 4T-99

Legal Land Owner Joseph Ground Alot. #2927 Address

Operator Sigvort Woldstad Address Valier

Water is delivered by:— 1. Private System; 2. Ditch Company; 3. State Project; X Federal Project; 5. Irrigation District

App. No. Decree No.	NAME OF APPROPRIATOR TO WHOM DECREED	NAME OF STREAM	Date App. Date Priority	Miner's Inches	In Use	NAME OF DITCH (Water Delivered By)	No.	R/F	Present Irr. Acres	Irrigable Acres
SEE	BLACKFEET PROJECT	Badger-Creek		36	yes=	10 K Canal	4		36	

NOTE: R—Denotes Regular Irrigation. F—Flood Irrigation.

Adequate Supply: Yes ..... No ..... Explain .....

Remarks Badger-Fisher 36

River Basin

Also in: Plat No. Twp. Rge.	Plat No. Twp. Rge.	Plat No. Twp. Rge.
Plat No. Twp. Rge.	Plat No. Twp. Rge.	Plat No. Twp. Rge.

Information From:
Carroll Woldstad

Plat No. 7

Irrigation District

Present Irr. Acres	Irrigable Acres
36	

From:

ldstad



Land Ownership

F-1-A—5M—

County Pondera

Farm Checked: Date 8-8-63

By Pete

STATE OF MONTANA
STATE ENGINEERS OFFICE
Water Resources Survey

T 30 N. R. 6 W. Plat No. 7

Photo No. 4T-97

Legal Land Owner Dewey Hancock #906, 908 Address

Operator Same Address

Water is delivered by:— 1. Private System; 2. Ditch Company; 3. State Project; X Federal Project; 5. Irrigation District

App. No. Decree No.	NAME OF APPROPRIATOR TO WHOM DECREED	NAME OF STREAM	Date App. Date Priority	Miner's Inches	In Use	NAME OF DITCH (Water Delivered By)	No.	R/F	Present Irr. Acres	Irrigable Acres
SEE	BLACKFEET PROJECT	Badger Creek			no	K Canal	4		31.5	
						19 K			37	

NOTE: R—Denotes Regular Irrigation. F—Flood Irrigation.

Adequate Supply: Yes..... No..... Explain.....

Remarks

NE¼ SE¼ Section 30
SE¼ NE¼ 35

River Basin

Also in: Plat No. Twp. Rge.	Plat No. Twp. Rge.	Plat No. Twp. Rge.
Plat No. Twp. Rge.	Plat No. Twp. Rge.	Plat No. Twp. Rge.

Information From:
Water Master

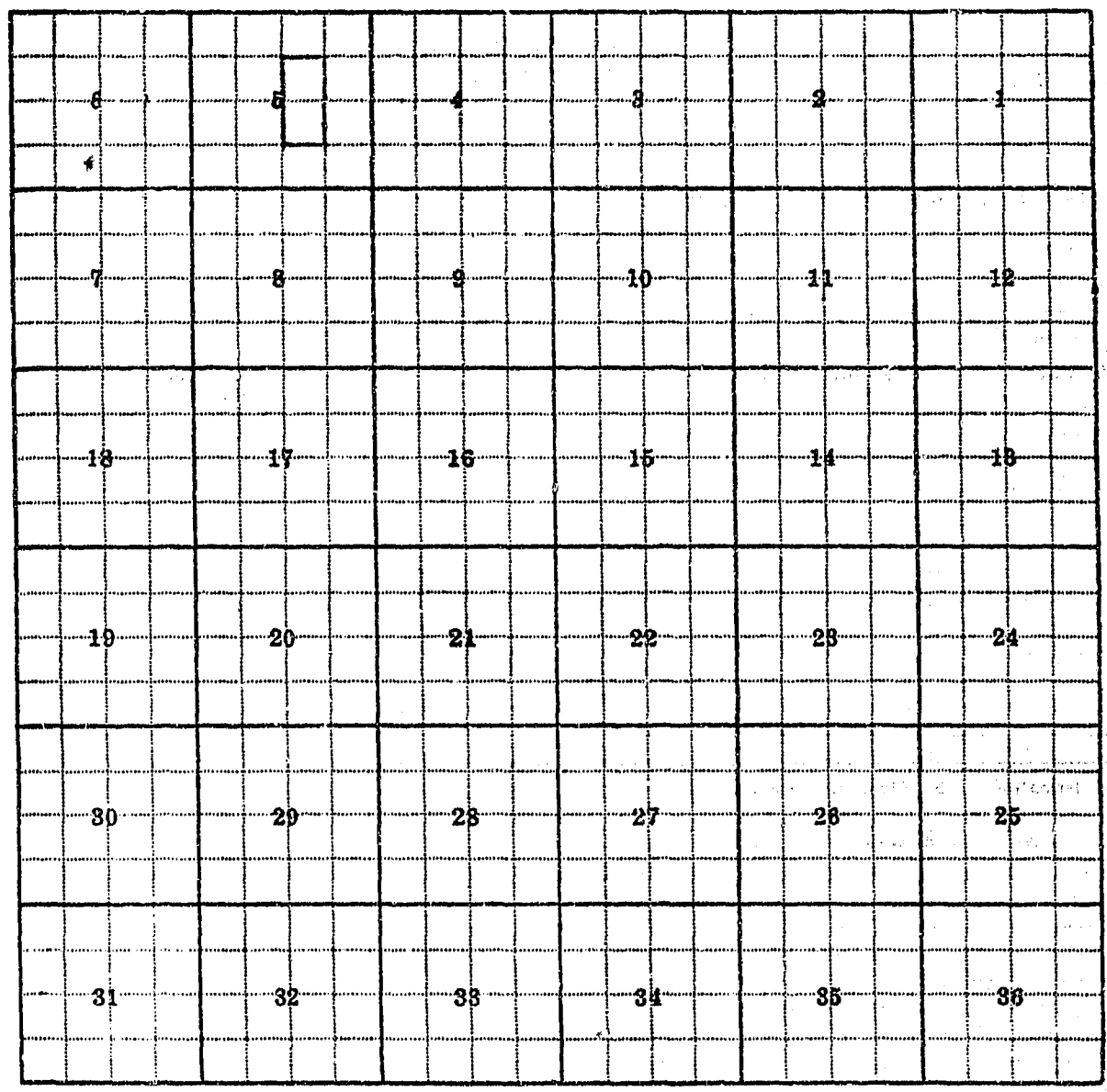

Land Ownership

F-1-A—5M—

County Pondera

Farm Checked: Date none shown

By unknown

STATE OF MONTANA
STATE ENGINEERS OFFICE
Water Resources Survey

T 30N R 6W Plat No. 7

Photo No. 4T-98

Legal Land Owner Ellen Last Star Henanlt Allot. #1291 Address Heart Butte

Operator Sigvort Woldstad Address Valier

Water is delivered by:— 1. Private System; 2. Ditch Company; 3. State Project; 4. Federal Project; 5. Irrigation District

App. No. Decree No.	NAME OF APPROPRIATOR TO WHOM DECREED	NAME OF STREAM	Date App. Date Priority	Miner's Inches	In Use	NAME OF DITCH (Water Delivered By)	No.	R/F	Present Irr. Acres	Irrigable Acres
SEE	BLACKFEET PROJECT	Badger Creek		39	no	22 K Canal			39	

NOTE: R—Denotes Regular Irrigation. F—Flood Irrigation.

Adequate Supply: Yes..... No..... Explain.....

Remarks Badger-Fisher 39

.....River Basin.....

Also in: Plat No..... Twp..... Rge.....	Plat No..... Twp..... Rge.....	Plat No..... Twp..... Rge.....
Plat No..... Twp..... Rge.....	Plat No..... Twp..... Rge.....	Plat No..... Twp..... Rge.....

Information From:
Carroll Woldstad

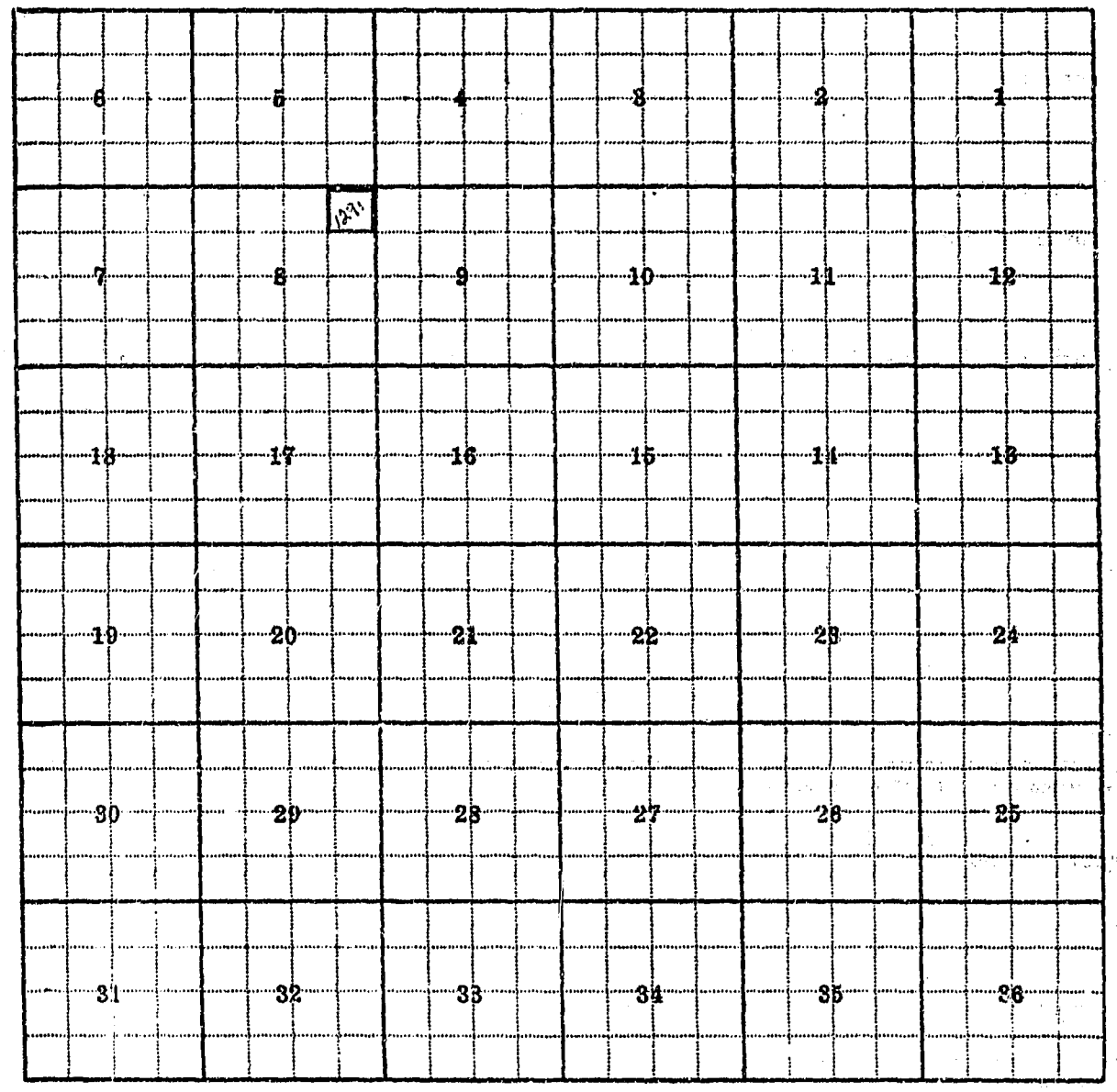

Land Ownership

F-1-A—5M—

County Pondera

Farm Checked: Date 8-8-63

By Pete

STATE OF MONTANA
STATE ENGINEERS OFFICE
Water Resources Survey

T 30N R 6W Plat No. 7

Photo No. 4T-97, 98

Legal Land Owner Earl Hofland & George Henneman Address

Operator Address

Water is delivered by:— 1. Private System; 2. Ditch Company; 3. State Project; X Federal Project; 5. Irrigation District

App. No. Decree No.	NAME OF APPROPRIATOR TO WHOM DECREED	NAME OF STREAM	Date App. Date Priority	Miner's Inches	In Use	NAME OF DITCH (Water Delivered By)	No.	R/F	Present Irr. Acres	Irrigable Acres
PROJECT RIGHTS		Badger Creek			no	K Canal	4			---
										29.3
										37.5
										4.5
										8.5
										11.5
										32.0
										1.5
									17.5	---
									15.0	23.0

NOTE: R—Denotes Regular Irrigation. F—Flood Irrigation.

Adequate Supply: Yes..... No..... Explain Badger-Fisher , Non-Indian Allot.#42 & 159

Remarks

NE¼ SE¼ of 6 29.3
NE¼ SW¼ 37.5
NW¼ SW¼ 4.5
SW¼ SW¼ 8.5
SE¼ SW¼ 11.5
NW¼ SE¼ 32
SW¼ SE¼ 1.5
SE¼ SE¼ 17.5
NE¼ NE¼ of 7 38.0

River Basin

Also in: Plat No. ..... Twp..... Rge.....	Plat No..... Twp..... Rge.....	Plat No..... Twp..... Rge.....
Plat No..... Twp..... Rge.....	Plat No..... Twp..... Rge.....	Plat No..... Twp..... Rge.....

Information From:
Water Master

6	5	4	3	2	1
7	8	9	10	11	12
18	17	16	15	14	13
19	20	21	22	23	24
30	29	28	27	26	25
31	32	33	34	35	36

Land Ownership

F-1-A—5M—

County Pondera

Farm Checked: Date 8-5-63

By Pete

STATE OF MONTANA
STATE ENGINEERS OFFICE
Water Resources Survey

T. 30N R. 6W= Plat No. 7

Photo No. 4T-98

Legal Land Owner Charles Ironbreast Allot. #1261 Address

Operator Marion Woldstad Address Valier

Water is delivered by:— 1. Private System; 2. Ditch Company; 3. State Project; 4. Federal Project; 5. Irrigation District

App. No. Decree No.	NAME OF APPROPRIATOR TO WHOM DECREED	NAME OF STREAM	Date App. Date Priority	Miner's Inches	In Use	NAME OF DITCH (Water Delivered By)	No.	R/F	Present Irr. Acres	Irriga Acre
SEE	BLACKFEET PROJECT	Badger Creek		2.5	yes	9K Canal	4		2.5	

NOTE: R—Denotes Regular Irrigation. F—Flood Irrigation.

Adequate Supply: Yes..... No..... Explain

Remarks Badger-Fisher 2.5

River Basin

Also in: Plat No. Twp. Rge.	Plat No. Twp. Rge.	Plat No. Twp. Rge.
Plat No. Twp. Rge.	Plat No. Twp. Rge.	Plat No. Twp. Rge.

Information From:
Carroll Woldstad

6	5	4	3	2	1
7	8	9	10	11	12
18	17	16	15	14	13
19	20	21	22	23	24
30	29	28	27	26	25
31	32	33	34	35	36

Land Ownership.....

F-1-A—5M—

County Pondera

Farm Checked: Date 8-5-63

By Pete

STATE OF MONTANA
STATE ENGINEERS OFFICE
Water Resources Survey

T. 30N R. 6W Plat No. 7

Photo No. 4T-98

Legal Land Owner Ida Ironbreast Allot.#1263 Address

Operator Carroll Woldstad Address Valier

Water is delivered by:— 1. Private System; 2. Ditch Company; 3. State Project; X Federal Project; 5. Irrigation District

App. No. Decree No.	NAME OF APPROPRIATOR TO WHOM DECREED	NAME OF STREAM	Date App. Date Priority	Miner's Inches	In Use	NAME OF DITCH (Water Delivered By)	No.	R/F	Present Irr. Acres	Irrigable Acres
SEE	BLACKFEET PROJECT	Badger Creek		25.7	yes	K Canal	4		18.7	
						9 K			7	

NOTE: R—Denotes Regular Irrigation. F—Flood Irrigation.

Adequate Supply: Yes..... No..... Explain

Remarks Badger-Fisher 25.7

River Basin

Also in: Plat No. Twp. Rge.	Plat No. Twp. Rge.	Plat No. Twp. Rge.
Plat No. Twp. Rge.	Plat No. Twp. Rge.	Plat No. Twp. Rge.

Information From:
Carroll Woldstad

6	5	4	3	2	1
7	8	9	10	11	12
18	17	16	15	14	13
19	20	21	22	23	24
30	29	28	27	26	25
31	32	33	34	35	36

Land Ownership

F-1-A—5M—

County Pondera

Farm Checked: Date 8-5-63

By Pete

STATE OF MONTANA
STATE ENGINEERS OFFICE
Water Resources Survey

T 30N R 6W Plat No. 7

Photo No. 4T-98

Legal Land Owner John Ironbreast Heirs Allot.#1265 Address

Operator Sigvort Woldstad Address Valier

Water is delivered by:— 1. Private System; 2. Ditch Company; 3. State Project; X Federal Project; 5. Irrigation Distri

App. No. Decree No.	NAME OF APPROPRIATOR TO WHOM DECREED	NAME OF STREAM	Date App. Date Priority	Miner's Inches	In Use	NAME OF DITCH (Water Delivered By)	No.	R/F	Present Irr. Acres	Irri A
SEE	BLACKFEET PROJECT	Badger Creeek		6.8	no	K Canal	4		6.8	

NOTE: R—Denotes Regular Irrigation. F—Flood Irrigation.

Adequate Supply: Yes..... No..... Explain.....

Remarks Badger-Fisher 6.8

River Basin

Also in: Plat No. Twp. Rge.	Plat No. Twp. Rge.	Plat No. Twp. Rge.
Plat No. Twp. Rge.	Plat No. Twp. Rge.	Plat No. Twp. Rge.

Information From:
Carroll Woldstad

6	5	4	3	2	1
7	8	9	10	11	12
18	17	16	15	14	13
19	20	21	22	23	24
30	29	28	27	26	25
31	32	33	34	35	36

Land Ownership

F-1-A—5M--

County Pondera

Farm Checked: Date 8-5-63

By Pete

STATE OF MONTANA
STATE ENGINEERS OFFICE
Water Resources Survey

T 30N R 6W Plat No. 7

Photo No. 4T-98

Legal Land Owner Nellie Ironbreast Allot.#1262 Address

Operator Sigvort Woldstad Address Valier

Water is delivered by:— 1. Private System; 2. Ditch Company; 3. State Project; 4. Federal Project; 5. Irrigation District

App. No. Decree No.	NAME OF APPROPRIATOR TO WHOM DECREED	NAME OF STREAM	Date App. Date Priority	Miner's Inches	In Use	NAME OF DITCH (Water Delivered By)	No.	R/F	Present Irr. Acres	Irrigable Acres
SEE	BLACKFEET PROJECT	Badger Creek		19	yes	9K Canal	4		19	1
						K =				

NOTE: R—Denotes Regular Irrigation. F—Flood Irrigation.

Adequate Supply: Yes..... No..... Explain.....

Remarks Badger-Fisher 19

River Basin

Also in: Plat No..... Twp..... Rge.....	Plat No..... Twp..... Rge.....	Plat No..... Twp..... Rge.....
Plat No..... Twp..... Rge.....	Plat No..... Twp..... Rge.....	Plat No..... Twp..... Rge.....

Information From:
Carroll Woldstad

6	5	4	3	2	1
7	8	9	10	11	12
18	17	16	15	14	13
19	20	21	22	23	24
30	29	28	27	26	25
31	32	33	34	35	36

Land Ownership

F-1-A—5M—

County: Pondera

Farm Checked: Date: 8-5-63

By: Pete

STATE OF MONTANA
STATE ENGINEERS OFFICE
Water Resources Survey

T. 30N R. 6W Plat No. 7

Photo No. 4T-98

Legal Land Owner: Paul Ironbreast Allot.#1264 Address:

Operator: Carroll Woldstad Address: Valier

Water is delivered by:— 1. Private System; 2. Ditch Company; 3. State Project; X Federal Project; 5. Irrigation District

App. No. Decree No.	NAME OF APPROPRIATOR TO WHOM DECREED	NAME OF STREAM	Date App. Date Priority	Miner's Inches	In Use	NAME OF DITCH (Water Delivered By)	No.	R/F	Present Irr. Acres	Irrigable Acres
SEE	BLACKFEET PROJECT	Badger Creek		37	yes	K Canal	4		37	

NOTE: R—Denotes Regular Irrigation. F—Flood Irrigation.

Adequate Supply: Yes..... No..... Explain.....

Remarks: Badger-Fisher 37

River Basin

Also in: Plat No. Twp. Rge.	Plat No. Twp. Rge.	Plat No. Twp. Rge.
Plat No. Twp. Rge.	Plat No. Twp. Rge.	Plat No. Twp. Rge.

Information From:
Carroll Woldstad

6	5	4	3	2	1
7	8	9	10	11	12
18	17	16	15	14	13
19	20	21	22	23	24
30	29	28	27	26	25
31	32	33	34	35	36

Land Ownership

F-1-A—3M—

County Pondera

Farm Checked: Date 8-8-63

By Pete

STATE OF MONTANA
STATE ENGINEERS OFFICE
Water Resources Survey

T 30N R 6 W Plat No. 7

Photo No. 4T-97

Legal Land Owner Annie Iron Necklace Allot.#36 Address

Operator Address

Water is delivered by:— 1. Private System; 2. Ditch Company; 3. State Project; X Federal Project; 5. Irrigation District

App. No. Decree No.	NAME OF APPROPRIATOR TO WHOM DECREED	NAME OF STREAM	Date App. Date Priority	Miner's Inches	In Use	NAME OF DITCH (Water Delivered By)	No.	R/F	Present Irr. Acres	Irrigab Acres
SEE	BLACKFEET PROJECT	Badger Creek		14	no	19 K Canal	4		0	14

NOTE: R—Denotes Regular Irrigation. F—Flood Irrigation.

Adequate Supply: Yes. ..... No..... Explain

Remarks Badger-Fisher 14 sh

River Basin

Also in: Plat No. Twp. Rge.	Plat No. Twp. Rge.	Plat No. Twp. Rge.
Plat No. Twp. Rge.	Plat No. Twp. Rge.	Plat No. Twp. Rge.

Information From:
Water Master

6	5	4	3	2	1
7	8	9	10	11	12
18	17	16	15	14	13
19	20	21	22	23	24
30	29	28	27	26	25
31	32	33	34	35	36

Land Ownership

F-1-A-5M-

County Pondera

Farm Checked: Date 8-12-63

By Pete

STATE OF MONTANA
STATE ENGINEERS OFFICE
Water Resources Survey

T 30N R 6 W Plat No. 7

Photo No. 4T-76

Legal Land Owner Dorothy Johnson Allot.#2626 Address

Operator A. E. Leech Co. Address Valier

Water is delivered by:— 1. Private System; 2. Ditch Company; 3. State Project; X Federal Project; 5. Irrigation Distri

App. No. Decree No.	NAME OF APPROPRIATOR TO WHOM DECREED	NAME OF STREAM	Date App. Date Priority	Miner's Inches	In Use	NAME OF DITCH (Water Delivered By)	No.	R/F	Present Irr. Acres	Irri Ac
SEE	BLACKFEET PROJECT	Badger Creek		7	no	22 K	4		7	1

NOTE: R—Denotes Regular Irrigation. F—Flood Irrigation.

Adequate Supply: Yes..... No..... Explain.....

Remarks Badger-Fisher 7 sh

River Basin

Also in: Plat No. Twp. Rge.	Plat No. Twp. Rge.	Plat No. Twp. Rge.
Plat No. Twp. Rge.	Plat No. Twp. Rge.	Plat No. Twp. Rge.

Information From:
A. E. Leech

7

trict

rrigable Acres

18

6	5	4	3	2	1
7	8	9	10	11	12
18	17	16	15	14	13
19	20	21	22	23	24
30	29	28	27	26	25
31	32	33	34	35	36

Land Ownership

F-1-A—5M—

County Pondera

Farm Checked: Date 1-1-62

By Bill

STATE OF MONTANA
STATE ENGINEERS OFFICE
Water Resources Survey

T 30N R 6W Plat No. 7

Photo No. 4T-40, 41, 42, 43,

Legal Land Owner Karl & Helen Killian Address

Operator John Bowman, renting Address Valier

Water is delivered by:— 1. Private System; X Ditch Company; 3. State Project; 4. Federal Project; 5. Irrigation Distric

App. No. Decree No.	NAME OF APPROPRIATOR TO WHOM DECREED	NAME OF STREAM	Date App. Date Priority	Miner's Inches	In Use	NAME OF DITCH (Water Delivered By)	No.	R/F	Present Irr. Acres	Irrig Acr
SEE	COMPANY				yes	A-4 Canal	2	R	15	
						A 4-2 "	2	R	49	
						A-4-3 "	2	R	91	4

NOTE: R—Denotes Regular Irrigation. F—Flood Irrigation.

Adequate Supply: Yes X No Explain

Remarks P.C.C. & R.C. 147 shares Water under Ruth K. Hartsell

W½ E½ of 12	30N	6W	20
NW¼ NE¼ of 13	"	"	1
NW¼ NE¼ of 24	"	"	12
NE¼ SE¼ of 12	"	"	62
SE¼ NE¼ of 12	"	"	
SW¼ SE¼ OF 13	"	"	20
SE¼ NW¼ of 13	"	"	15
N½ NE¼ of 25	"	"	12
NE¼ NW¼ of 25	"	"	5

River Basin

Also in: Plat No. Twp. Rge.	Plat No. Twp. Rge.	Plat No. Twp. Rge.
Plat No. Twp. Rge.	Plat No. Twp. Rge.	Plat No. Twp. Rge.

Information From:
John Bowman

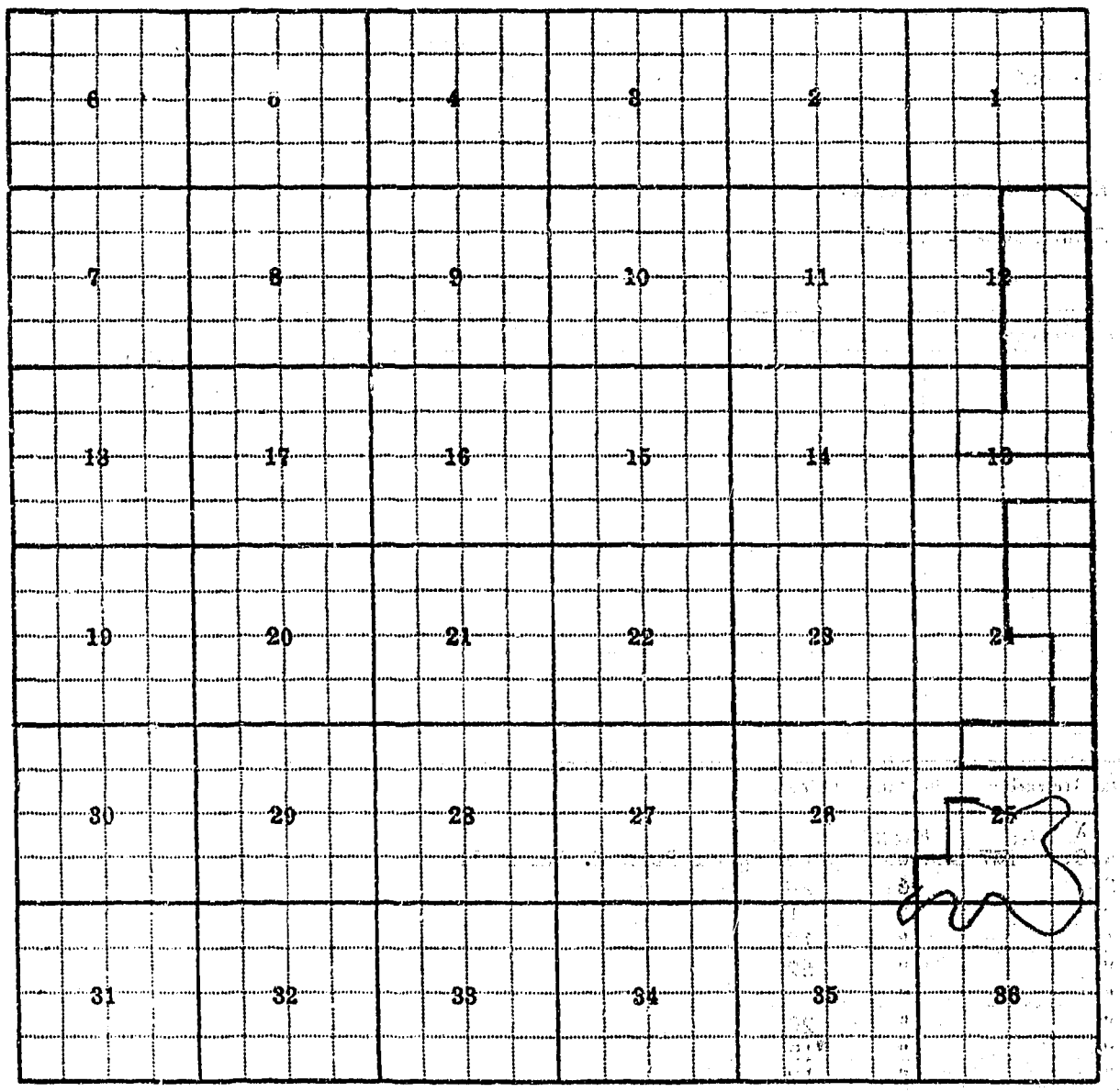

Land Ownership

F-1-A—5M—

County Pondera

Farm Checked: Date 8-9-63

By Pete

STATE OF MONTANA
STATE ENGINEERS OFFICE
Water Resources Survey

T 30N R 6W Plat No. 7

Photo No. 4T-40, 41, 43, 77

Legal Land Owner Ernest G. & Irene King Address Valier

Operator same Address

Water is delivered by:— 1. Private System; 2. Ditch Company; 3. State Project; X Federal Project; 5. Irrigation District

App. No. Decree No.	NAME OF APPROPRIATOR TO WHOM DECREED	NAME OF STREAM	Date App. Date Priority	Miner's Inches	In Use	NAME OF DITCH (Water Delivered By)	No.	R/F	Present Irr. Acres	Irrigable Acres
PROJECT RIGHTS		Badger Creek			yes	22 K 13	4		20.7	9.8
									0	13
									0	40
			1070						6.7	0
									7	0
									7.6	0
									23	0
									40	0
									12.5	2
						22 K			See Below*	
SEE COMPANY		Birch Creek			yes	A-4	2	R	66	
No Filing		Waste Water			yes	King Ditch & Dams	1	F	22	

NOTE: R—Denotes Regular Irrigation. F—Flood Irrigation.

Adequate Supply: Yes ..... No ..... Explain .....

Remarks Badger-Fisher, Non-Indian Allot.#106C, 1070
SW¼ Section 13 55 sh P.C.C. & R.C.

* 15.
21.
15.
20.
4.

River Basin

Also in: Plat No.	Twp.	Rge.	Plat No.	Twp.	Rge.	Plat No.	Twp.	Rge.
Plat No.	Twp.	Rge.	Plat No.	Twp.	Rge.	Plat No.	Twp.	Rge.

Information From:
Ernest King

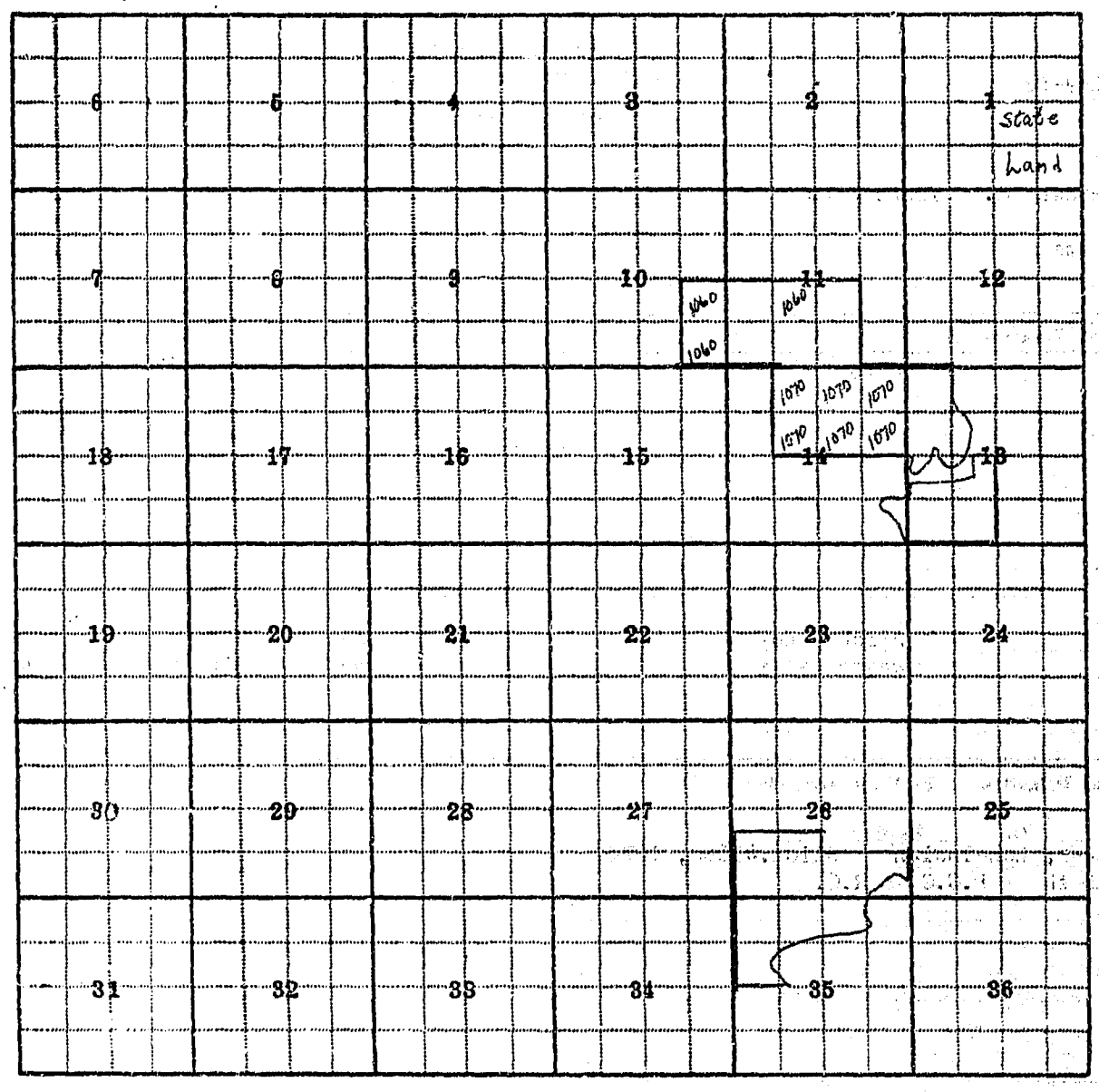

Land Ownership

F-1-A—5M—

County Pondera

Farm Checked: Date 8-5-63

By Pete

STATE OF MONTANA
STATE ENGINEERS OFFICE
Water Resources Survey

T 30N R 6W Plat No. 7

Photo No. 4T-78

Legal Land Owner Nora Pipion Kipp Allot.#146 Address

Operator Sigvort Woldstad Address Valier

Water is delivered by:— 1. Private System; 2. Ditch Company; 3. State Project; X Federal Project; 5. Irrigation District

App. No. Decree No.	NAME OF APPROPRIATOR TO WHOM DECREED	NAME OF STREAM	Date App. Date Priority	Miner's Inches	In Use	NAME OF DITCH (Water Delivered By)	No.	R/F	Present Irr. Acres	Irrigable Acres
SEE	BLACKFEET PROJECT	Badger Creek		38	yes	K	1		38	

NOTE: R—Denotes Regular Irrigation. F—Flood Irrigation.

Adequate Supply: Yes..... No..... Explain.....

Remarks Badger-Fisher 38

River Basin

Also in: Plat No. Twp. Rge.	Plat No. Twp. Rge.	Plat No. Twp. Rge.
Plat No. Twp. Rge.	Plat No. Twp. Rge.	Plat No. Twp. Rge.

Information From:
Carroll Wodlstad

6	5	146 4	3	2	1
7	8	9	10	11	12
18	17	16	15	14	13
19	20	21	22	23	24
30	29	28	27	26	25
31	32	33	34	35	36

Land Ownership

F-1-A—5M—

County Pondera

Farm Checked: Date 13-63

By Pete

STATE OF MONTANA
STATE ENGINEERS OFFICE
Water Resources Survey

T 30N R 6W Plat No. 7

Photo No. 4T-74

Legal Land Owner Frank Kuka Allot.#2324 Address

Operator Bob Kuka Address

Water is delivered by:— 1. Private System; 2. Ditch Company; 3. State Project; X Federal Project; 5. Irrigation District

App. No. Decree No.	NAME OF APPROPRIATOR TO WHOM DECREED	NAME OF STREAM	Date App. Date Priority	Miner's Inches	In Use	NAME OF DITCH (Water Delivered By)	No.	R/F	Present Irr. Acres	Irrigable Acres
SEE	BLACKFEET PROJECT	Badger Creek			no =		4		0	2
									0	7.5
									0	18.6
									0	30
									0	33
									0	16

NOTE: R—Denotes Regular Irrigation. F—Flood Irrigation.

Adequate Supply: Yes..... No..... Explain

Remarks Badger-Fisher, see above

River Basin

Also in: Plat No..... Twp..... Rge..... | Plat No..... Twp..... Rge..... | Plat No..... Twp..... Rge.....
Plat No..... Twp..... Rge..... | Plat No..... Twp..... Rge..... | Plat No..... Twp..... Rge.....

Information From:
Water Master

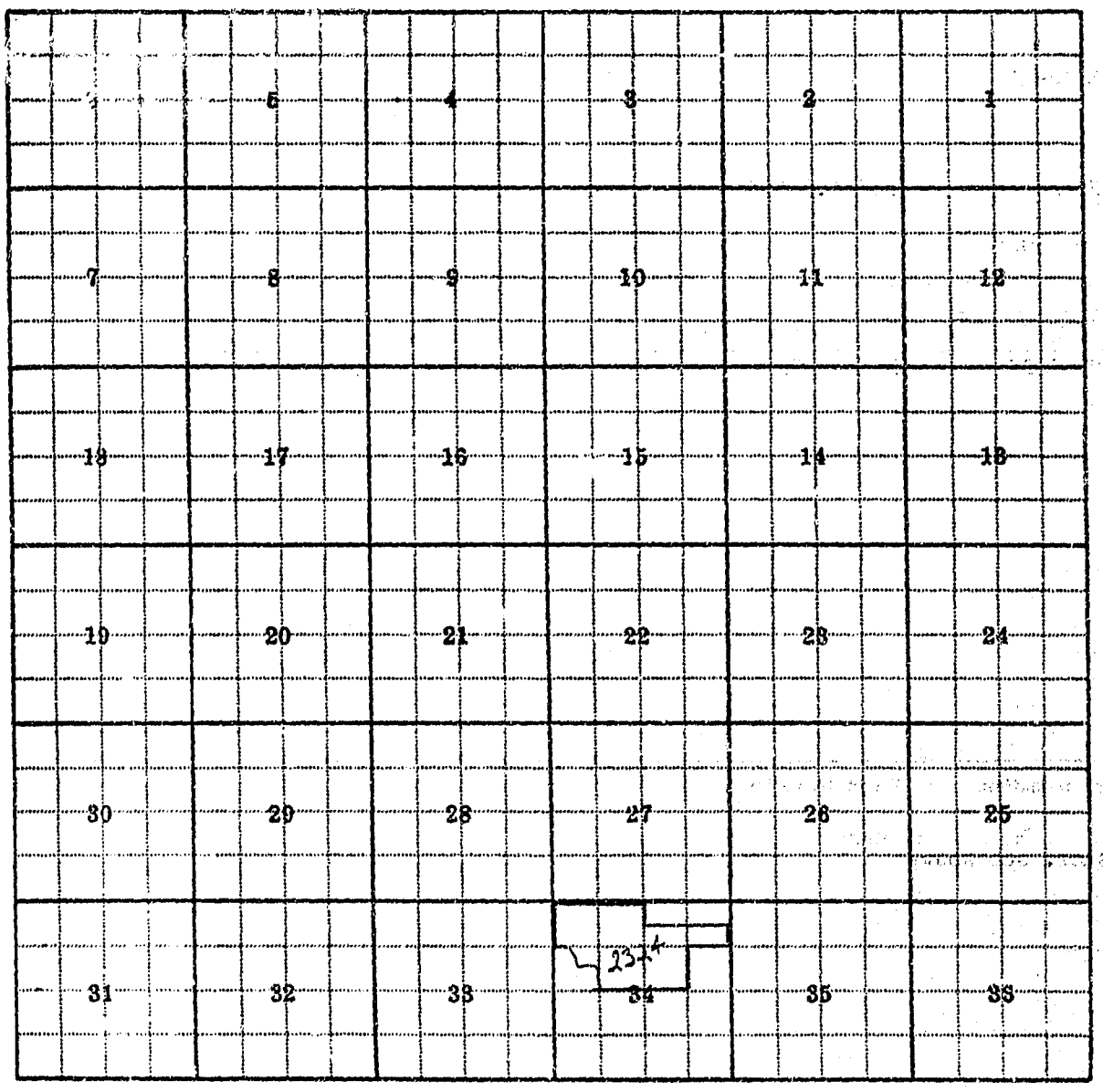

Land Ownership

F-1-A—5M—

County Pondera

Farm Checked: Date 8-5-63

By Pete

STATE OF MONTANA
STATE ENGINEERS OFFICE
Water Resources Survey

T 30N R 6W Plat No. 7

Photo No. 4T-98

Legal Land Owner Last Star Allot.#1289 Address

Operator Sigvort Woldstad Address Valier

Water is delivered by:— 1. Private System; 2. Ditch Company; 3. State Project; 4. Federal Project; 5. Irrigation District

App. No. Decree No.	NAME OF APPROPRIATOR TO WHOM DECREED	NAME OF STREAM	Date App. Date Priority	Miner's Inches	In Use	NAME OF DITCH (Water Delivered By)	No.	R/F	Present Irr. Acres	Irrigable Acres
SEE	BLACKFEET PROJECT	Badger Creek		40	no	22 K	4		0	40

NOTE: R—Denotes Regular Irrigation. F—Flood Irrigation.

Adequate Supply: Yes..... No..... Explain.....

Remarks Badger-Fisher 40 sh

River Basin

Also in: Plat No. Twp. Rge.	Plat No. Twp. Rge.	Plat No. Twp. Rge.
Plat No. Twp. Rge.	Plat No. Twp. Rge.	Plat No. Twp. Rge.

Information From:
Carroll Woldstad

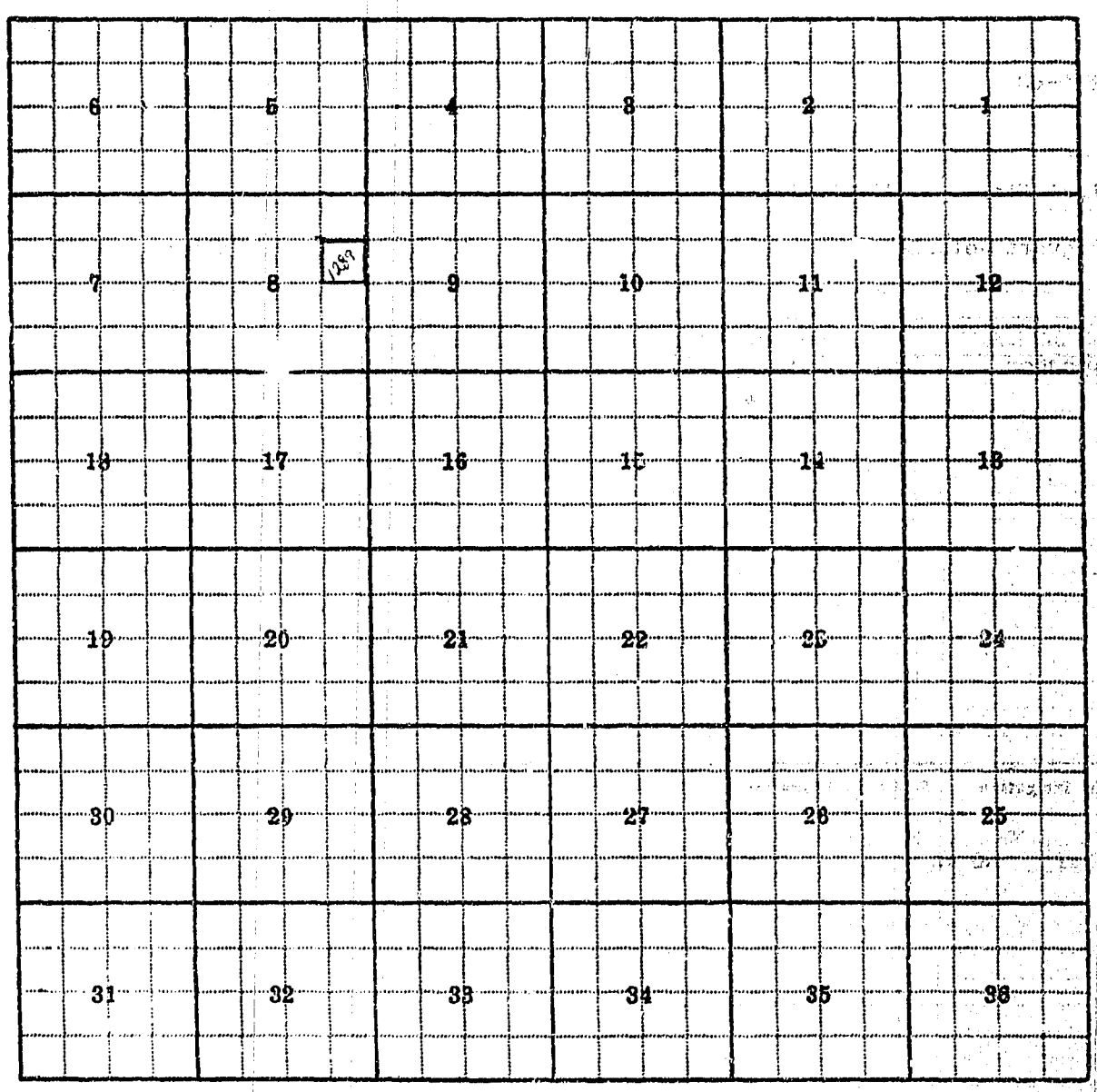

Land Ownership

F-1-A—5M—

County Pondera

Farm Checked: Date 8=14-63

By Pete

STATE OF MONTANA
STATE ENGINEERS OFFICE
Water Resources Survey

T 30N R 6W Plat No. 7

Photo No. 4T-77

Legal Land Owner Last Star Chiefelk, Heirs Allot.#2154 Address

Operator E. C. Spear Address Valier

Water is delivered by:— 1. Private System; 2. Ditch Company; 3. State Project; X Federal Project; 5. Irrigation District

App. No. Decree No.	NAME OF APPROPRIATOR TO WHOM DECREED	NAME OF STREAM	Date App. Date Priority	Miner's Inches	In Use	NAME OF DITCH (Water Delivered By)	No.	R/F	Present Irr. Acres	Irrigabl Acres
SEE	BLACKFEET PROJECT	Badger Creek		23.5	yes	22 K 3	4		23.5	

NOTE: R—Denotes Regular Irrigation. F—Flood Irrigation.

Adequate Supply: Yes ..... No ..... Explain .....

Remarks Badger-Fisher 23.5 sh

River Basin

Also in: Plat No. Twp. Rge.	Plat No. Twp. Rge.	Plat No. Twp. Rge.
Plat No. Twp. Rge.	Plat No. Twp. Rge.	Plat No. Twp. Rge.

Information From:
Water Master

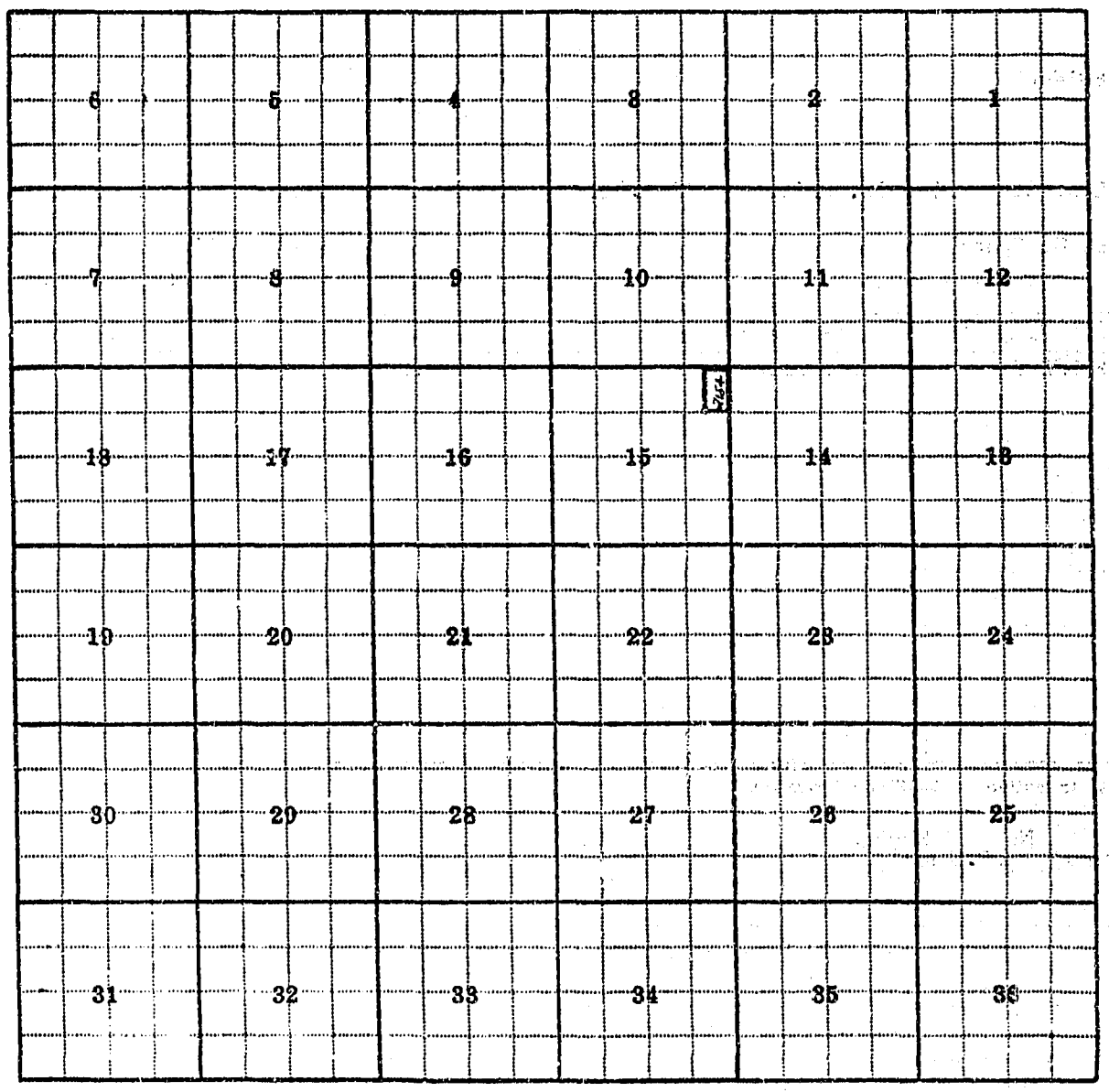

Land Ownership

F-1-A—5M—

County Pondera

Farm Checked: Date 8-8-63

By Pete

STATE OF MONTANA
STATE ENGINEERS OFFICE
Water Resources Survey

T. 30N R. 6W Plat No. 7

Photo No. 4T-98

Legal Land Owner Thomas Last Star Allot.#1292 Address Browning

Operator Clarence Connelly Address Valier

Water is delivered by:— 1. Private System; 2. Ditch Company; 3. State Project; 4. Federal Project; 5. Irrigation District

App. No. Decree No.	NAME OF APPROPRIATOR TO WHOM DECREED	NAME OF STREAM	Date App. Date Priority	Miner's Inches	In Use	NAME OF DITCH (Water Delivered By)	No.	R/F	Present Irr. Acres	Irrigab Acre
	BLACKFEET PROJEC T	Badger Creek		38	no	22 K	4		38	

NOTE: R—Denotes Regular Irrigation. F—Flood Irrigation.

Adequate Supply: Yes..... No..... Explain.....

Remarks Badger-Fisher 38

River Basin

Also in: Plat No. Twp. Rge.	Plat No. Twp. Rge.	Plat No. Twp. Rge.
Plat No. Twp. Rge.	Plat No. Twp. Rge.	Plat No. Twp. Rge.

Information From:
Water Master

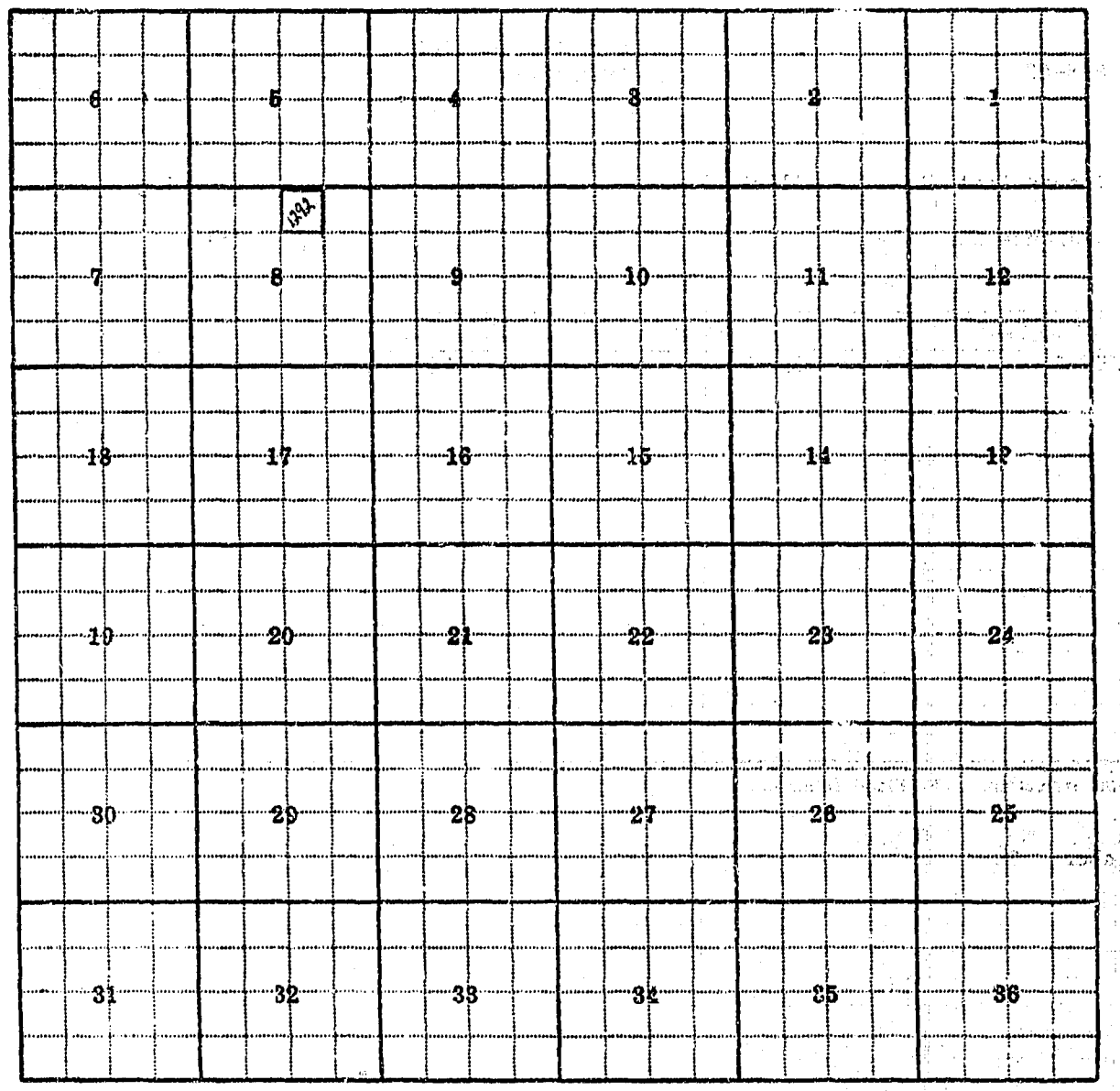

Land Ownership

F-1-A—5M—

County Pondera

Farm Checked: Date 8-12-63

By Pete

STATE OF MONTANA
STATE ENGINEERS OFFICE
Water Resources Survey

T. 30N R. 6W Plat No. 7

Photo No. 4T-76, 43, 74

Legal Land Owner A. E. Leech Co. Address Valier

Operator A. E. Leech Address

Water is delivered by:— 1. Private System; 2. Ditch Company; 3. State Project; X Federal Project; 5. Irrigation District

Apr. No. Decree No.	NAME OF APPROPRIATOR TO WHOM DECREED	NAME OF STREAM	Date App. Date Priority	Miner's Inches	In Use	NAME OF DITCH (Water Delivered By)	No.	R/F	Present Irr. Acres	Irrigable Acres
Project Rights		Badger Creek	2624		yes	22 K 8	4		30	
			2327						37.7	
									36.4	
									39	
									37.6	
									39	
									31.4	
									24	
									29	
						22 K	4			415
									4	1.0
									1	8.2
										25.3
										21.5
									20	
										3
									1.5	20.5
									28.4	
										5.3
										27.5
										30.0
										26.9
										14.8
									14	
									3	8.5
									21.7	1.3
									9.5	25.5
									9.2	28.8
										25

NOTE: R—Denotes Regular Irrigation. F—Flood Irrigation.

Adequate Supply: Yes ..... No ..... Explain Badger-Fisher, Non-Indian Allot. #2327, 2624

Remarks Plans to sprinkle irrigate land 26, 27, 34 at a later date

2327	Sec. 21	NE¼ NE¼	37.7 Irr. Acres	
	Sec. 21	NW¼ NE¼	36.4	
		SW¼ NE¼	39.0	
		SE¼ NE¼	37.6	
		NE¼ NW¼	39.0	
		NW¼ NW¼	31.4	
		SW¼ NW¼	24.0	
		SE¼ NW¼	29.0	
2624	Sec. 22	NW¼ NW¼	30	

River Basin

Also in: Plat No. ..... Twp. ..... Rge.	Plat No. ..... Twp. ..... Rge.	Plat No. ..... Twp. ..... Rge. .....
Plat No. ..... Twp. ..... Rge.	Plat No. ..... Twp. ..... Rge.	Plat No. ..... Twp. ..... Rge. .....

Information From:
A. E. Leech

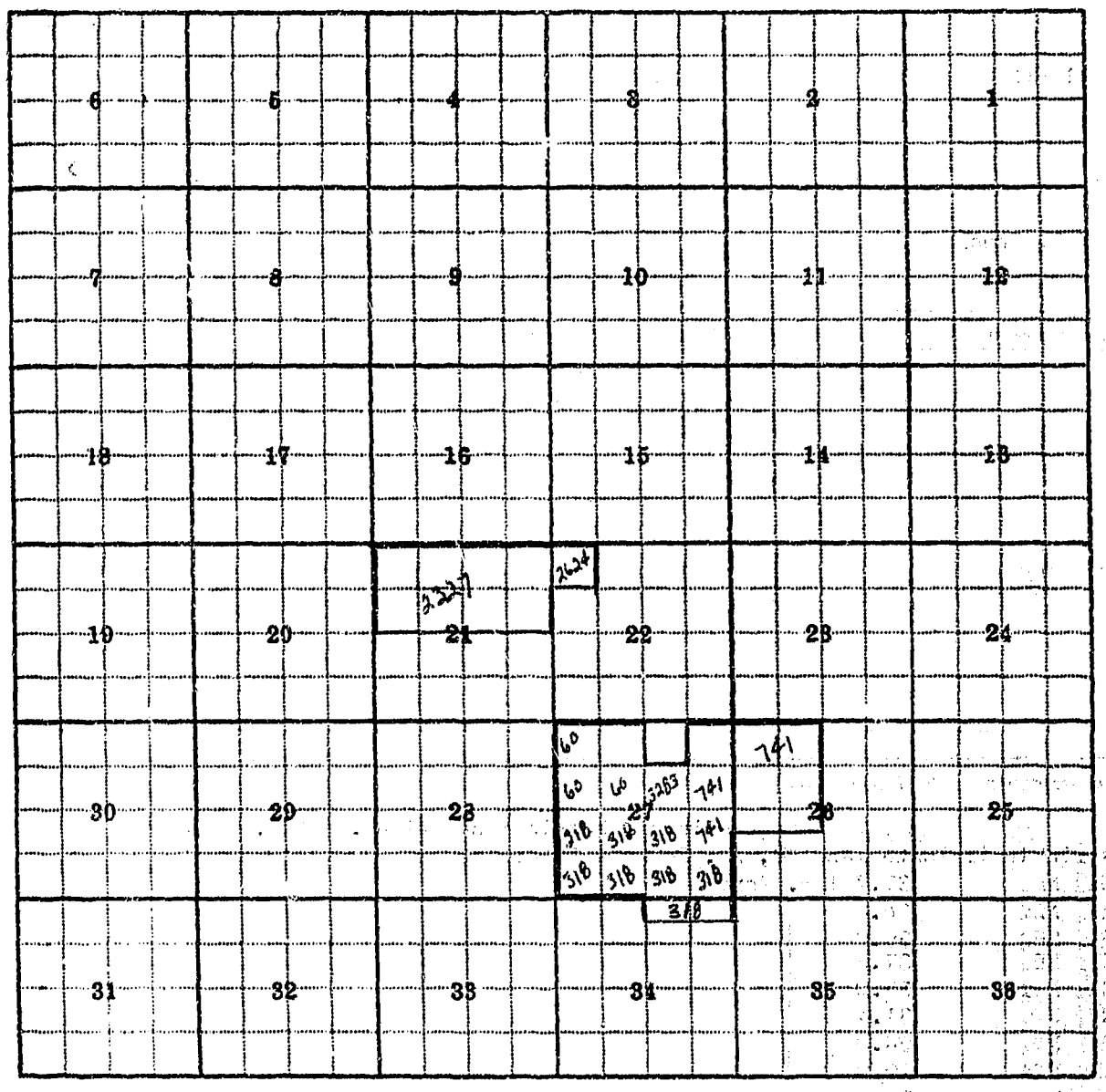

Land Ownership

F-1-A—5M—

County Pondera

Farm Checked: Date 8-5-63

By Pete

STATE OF MONTANA
STATE ENGINEERS OFFICE
Water Resources Survey

T 30N R 6W Plat No. 7

Photo No. 4T-98, 77

Legal Land Owner Ethel W. Leech Address

Operator Sigwort Woldstad, buying Address Valier

Water is delivered by:— 1. Private System; 2. Ditch Company; 3. State Project; X Federal Project; 5. Irrigation District

App. No. Decree No.	NAME OF APPROPRIATOR TO WHOM DECREED	NAME OF STREAM	Date App. Date Priority	Miner's Inches	In Use	NAME OF DITCH (Water Delivered By)	No.	R/F	Present Irr. Acres	Irrigable Acres
PROJECT RIGHTS		Badger Creek			yes	22 K	4			18
						22 K 8			40	0

NOTE: R—Denotes Regular Irrigation. F—Flood Irrigation.

Adequate Supply: Yes..... No..... Explain.....

Remarks Badger, Fisher, Non-Indian Allot. #1290, 1175

River Basin

Also in: Plat No. Twp. Rge.	Plat No. Twp. Rge.	Plat No. Twp. Rge.
Plat No. Twp. Rge.	Plat No. Twp. Rge.	Plat No. Twp. Rge.

Information From:
Carroll Woldstad

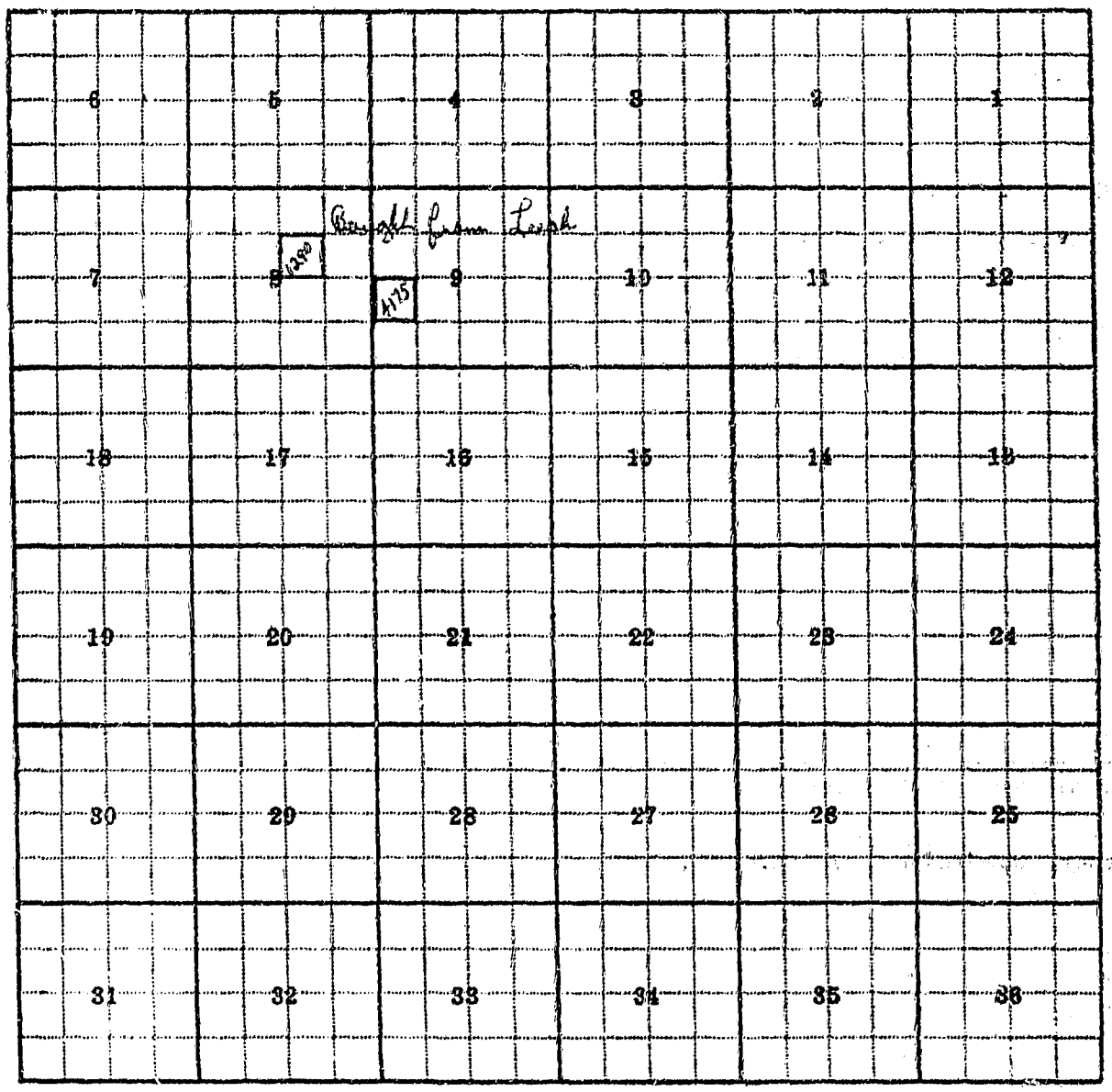

6	5	4	3	2	1
7	8 1290	Bought from Leach 9 4175	10	11	12
18	17	16	15	14	13
19	20	21	22	23	24
30	29	28	27	26	25
31	32	33	34	35	36

Land Ownership

F-1-A—5M—

County Pondera

Farm Checked: Date 8-12-63

By Pete

STATE OF MONTANA
STATE ENGINEERS OFFICE
Water Resources Survey

T 30N R 6W Plat No. 7

Photo No. 4T-76, 75

Legal Land Owner Ethel Leech Allot.#2625, 2628, 2629, 2630, 2648 Address Valier

Operator A. E. Leech Co. Address

Water is delivered by:— 1. Private System; 2. Ditch Company; 3. State Project; 4. Federal Project; 5. Irrigation District

App. No. Decree No.	NAME OF APPROPRIATOR TO WHOM DECREED	NAME OF STREAM	Date App. Date Priority	Miner's Inches	In Use	NAME OF DITCH (Water Delivered By)	No.	R/F	Present Irr. Acres	Irrigable Acres
PROJECT RIGHTS		Badger Creek	2625		yes	22 K	4	R	38.0	
			2625		yes				31.0	
			2628		yes				27.5	
			2630		yes				17.5	
			2629		yes				22.0	
			2648		yes				16.5	
									120	

NOTE: R—Denotes Regular Irrigation. F—Flood Irrigation.

Adequate Supply: Yes..... No..... Explain 3 fortys in 22 were irrigated by sprinkler this year on water availability contract

Remarks will irrigate whenever water is available

2625 Sec. 22 NE¼ NW¼ 38.0 Irr. Acres
2625 SW¼ NW¼ 31.0
2628 SE¼ NW¼ 27.5
2630 NE¼ SW¼ 17.5
2629 NW¼ SW¼ 22.0
2648 NW¼ SE¼ 16.5

River Basin

Also in: Plat No. Twp. Rge.	Plat No. Twp. Rge.	Plat No. Twp. Rge.
Plat No. Twp. Rge.	Plat No. Twp. Rge.	Plat No. Twp. Rge.

Information From:
A. E. Leech

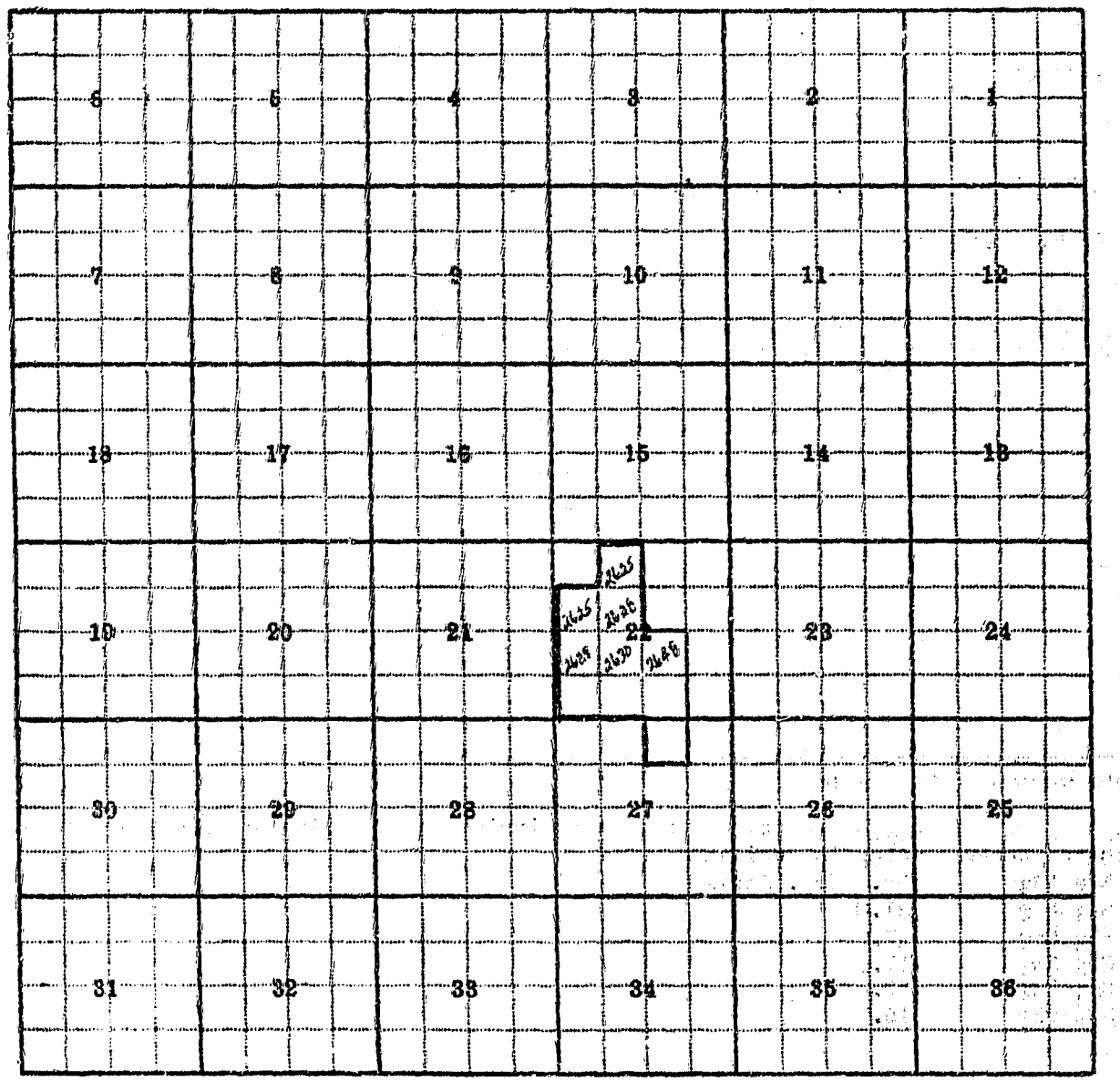

Land Ownership

F-1-A—5M—

County Pondera

Farm Checked: Date 8-6-63

By Pete

STATE OF MONTANA
STATE ENGINEERS OFFICE
Water Resources Survey

T. 30N R. 6W Plat No. 7

Photo No. 4T-77

Legal Land Owner Josephine Lewis Allot. #970½ Address

Operator Ed Barkley (Don Hancock) Address

Water is delivered by:— 1. Private System; 2. Ditch Company; 3. State Project; 4. Federal Project; 5. Irrigation District

App. No. Decree No.	NAME OF APPROPRIATOR TO WHOM DECREED	NAME OF STREAM	Date App. Date Priority	Miner's Inches	In Use	NAME OF DITCH (Water Delivered By)	No.	R/F	Present Irr. Acres	Irrigable Acres
PROJECT RIGHTS		Badger Creek			yes	22 K 8	4	R	= 34.8	

NOTE: R—Denotes Regular Irrigation. F—Flood Irrigation.

Adequate Supply: Yes..... No..... Explain.....

Remarks.....

.....River Basin.....

Also in: Plat No. Twp. Rge.	Plat No. Twp. Rge.	Plat No. Twp. Rge.
Plat No. Twp. Rge.	Plat No. Twp. Rge.	Plat No. Twp. Rge.

Information From:

Don Hancock

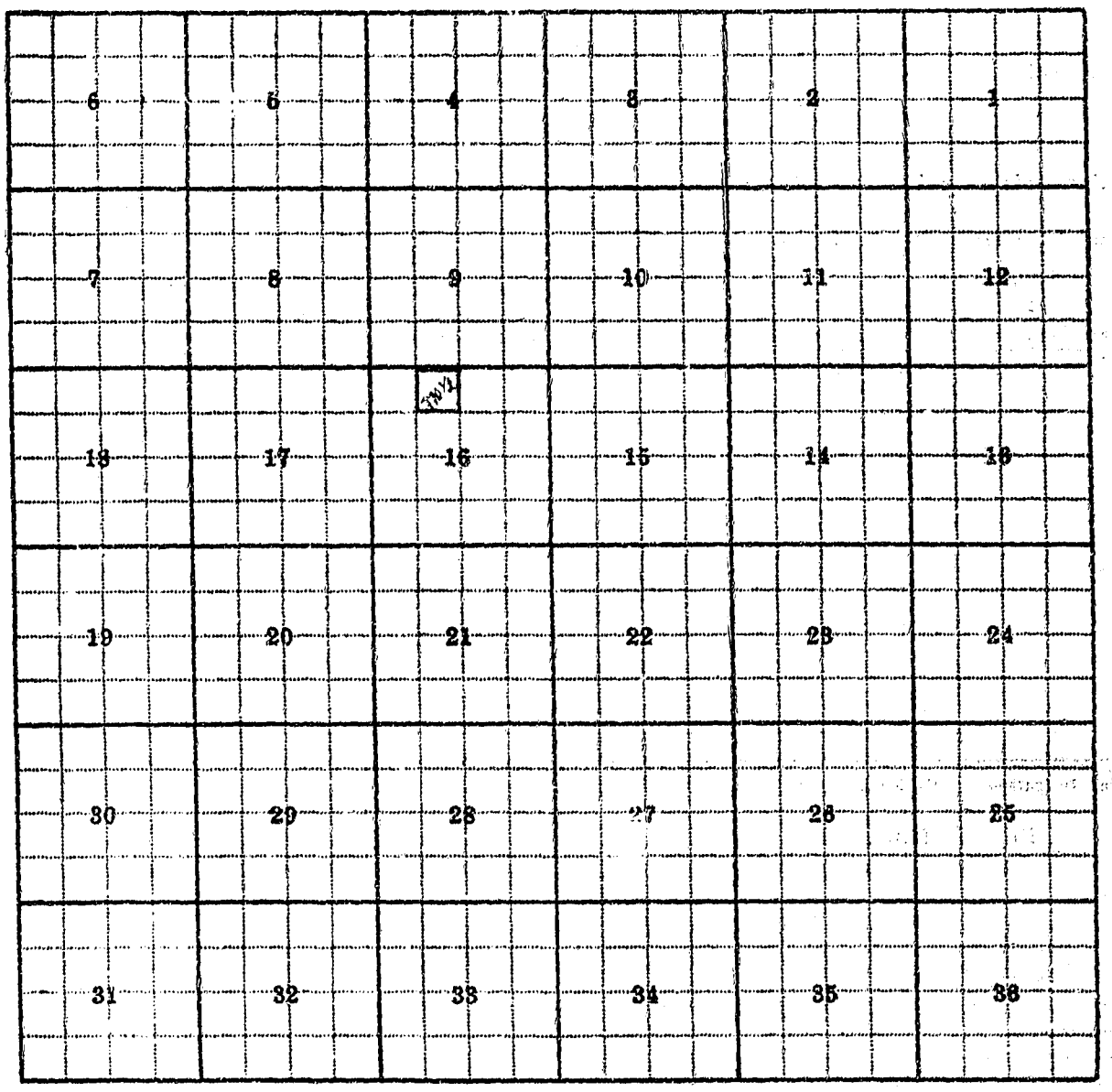

Land Ownership

F-1-A—5M—

County Pondera

Farm Checked: Date 8-12-63

By Pete

STATE OF MONTANA
STATE ENGINEERS OFFICE
Water Resources Survey

T 30N R 6W Plat No. 7

Photo No. 4T-77

Legal Land Owner Little Dog Allot.#1171 Address

Operator A. E. Leech Co. Address Valier

Water is delivered by:— 1. Private System; 2. Ditch Company; 3. State Project; 4. Federal Project; 5. Irrigation District

App. No. Decree No.	NAME OF APPROPRIATOR TO WHOM DECREED	NAME OF STREAM	Date App. Date Priority	Miner's Inches	In Use	NAME OF DITCH (Water Delivered By)	No.	R/F	Present Irr. Acres	Irrigable Acres
BLACKFEET PROJECT		Badger Creek		38	yes	22 K 8	4		38	

NOTE: R—Denotes Regular Irrigation. F—Flood Irrigation.

Adequate Supply: Yes..... No..... Explain

Remarks Badger-Fisher 38 sh

River Basin

Also in: Plat No. Twp. Rge.	Plat No. Twp. Rge.	Plat No. Twp. Rge.
Plat No. Twp. Rge.	Plat No. Twp. Rge.	Plat No. Twp. Rge.

Information From:
A. E. Leech

6	5	4	3	2	1
7	8	9	10	11	12
18	17	16	15	14	13
19	20	21	22	23	24
30	29	28	27	26	25
31	32	33	34	35	36

Land Ownership

F-1-A—5M—

County Pondera

Farm Checked: Date 8-12-63

By Pete

STATE OF MONTANA
STATE ENGINEERS OFFICE
Water Resources Survey

T 30N R 6W Plat No. 7

Photo No. 4T-77

Legal Land Owner Annie Little Dog Allot.#1174 Address

Operator A. E. Leech Co. Address Valier

Water is delivered by:— 1. Private System; 2. Ditch Company; 3. State Project; 4. Federal Project; 5. Irrigation District

App. No. Decree No.	NAME OF APPROPRIATOR TO WHOM DECREED	NAME OF STREAM	Date App. Date Priority	Miner's Inches	In Use	NAME OF DITCH (Water Delivered By)	No.	R/F	Present Irr. Acres	Irrigable Acres
PROJECT RIGHTS		Badger Creek		38	yes	22 K 8	4		38	

NOTE: R—Denotes Regular Irrigation. F—Flood Irrigation.

Adequate Supply: Yes..... No..... Explain.....

Remarks Badger-Fisher 38 sh

River Basin.....

Also in: Plat No..... Twp..... Rge.....	Plat No..... Twp..... Rge.....	Plat No..... Twp..... Rge.....
Plat No..... Twp..... Rge.....	Plat No..... Twp..... Rge.....	Plat No..... Twp..... Rge.....

Information From:
A. E. Leech

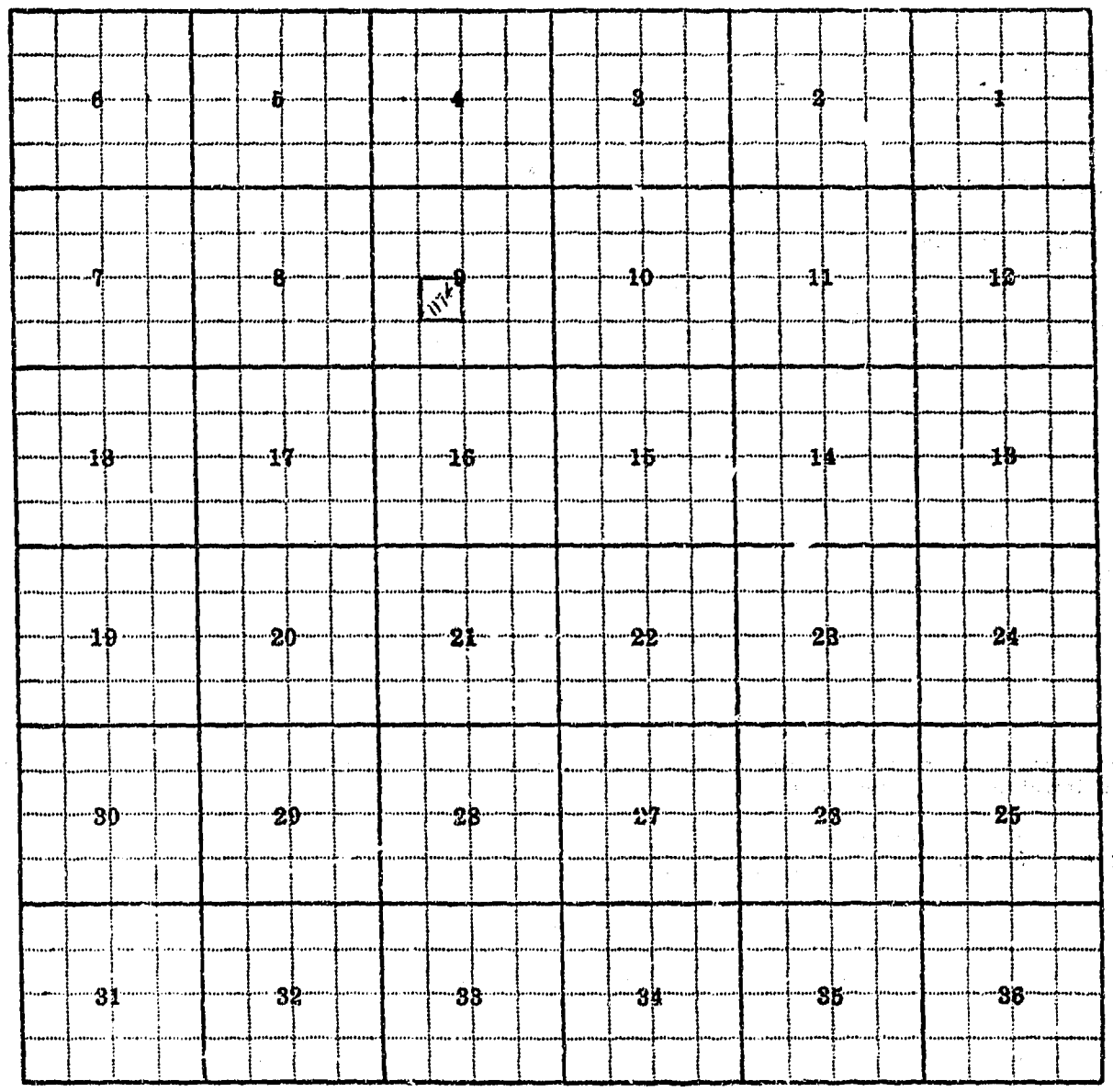

Land Ownership

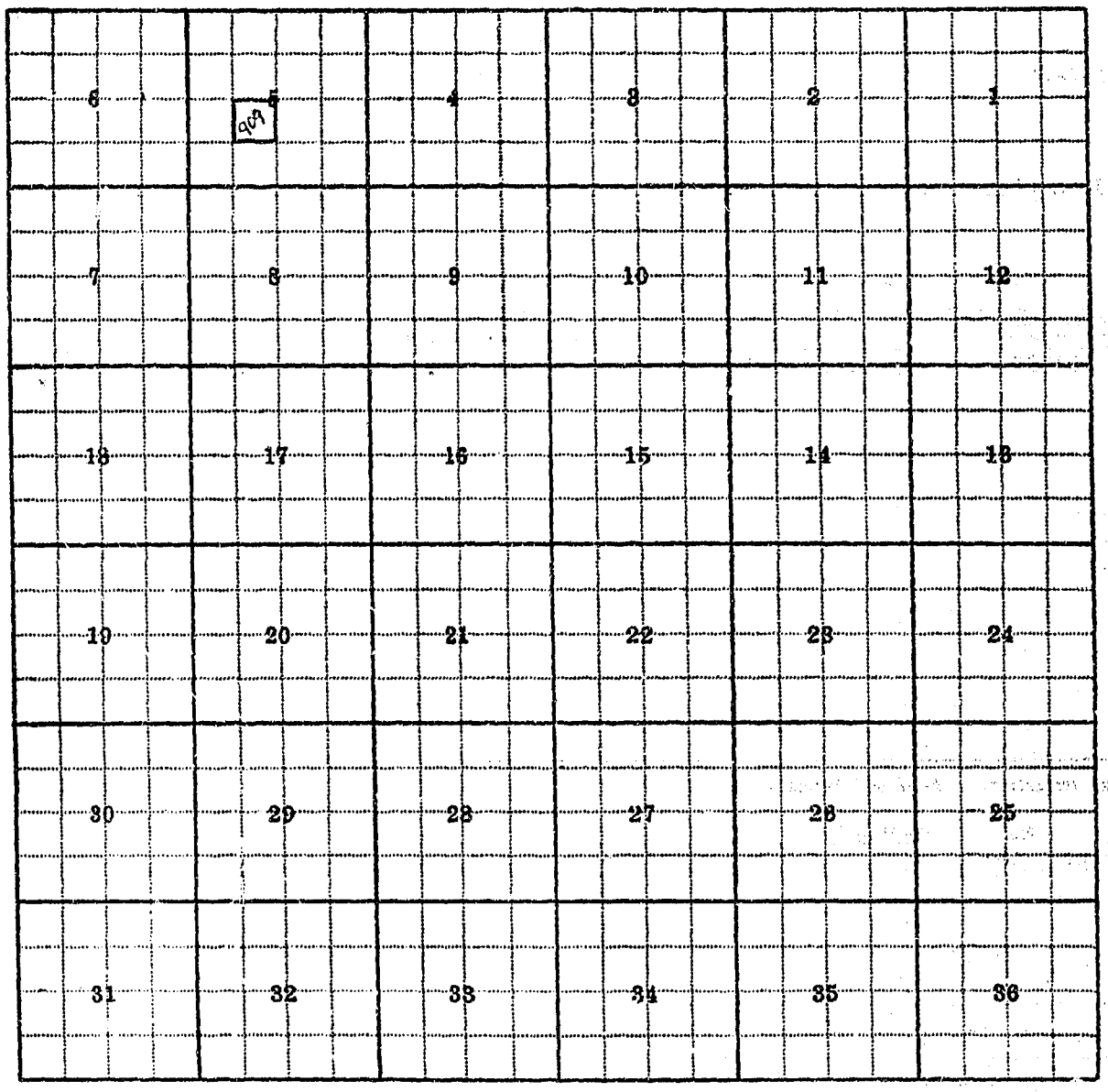

Land Ownership

F-1-A—5M—

County Pondera

Farm Checked: Date 8-8-63

By Pete

STATE OF MONTANA
STATE ENGINEERS OFFICE
Water Resources Survey

T 30N R 6W Plat No. 7

Photo No. 4T-97

Legal Land Owner John Little Dog Allot.#909 Address Browning

Operator ..... Address .....

Water is delivered by:— 1. Private System; 2. Ditch Company; 3. State Project; X Federal Project; 5. Irrigation District

App. No. Decree No.	NAME OF APPROPRIATOR TO WHOM DECREED	NAME OF STREAM	Date App. Date Priority	Miner's Inches	In Use	NAME OF DITCH (Water Delivered By)	No.	R/F	Present Irr. Acres	Irrigable Acres
SEE	BLACKFEET PROJECT	Badger Creek		6.5	no	K Canal	4	R	6.5	
						19 K				32.5

NOTE: R—Denotes Regular Irrigation. F—Flood Irrigation.

Adequate Supply: Yes..... No..... Explain.....

Remarks Badger-Fisher 39

River Basin

Also in: Plat No. Twp. Rge.	Plat No. Twp. Rge.	Plat No. Twp. Rge.
Plat No. Twp. Rge.	Plat No. Twp. Rge.	Plat No. Twp. Rge.

Information From: Water Master

F-1-A—5M—

County Pondera

Farm Checked: Date 8-13-63

By Pete

STATE OF MONTANA
STATE ENGINEERS OFFICE
Water Resources Survey

T 30N R 6W Plat No. 7

Photo No. 4T-77

Legal Land Owner Maggie Little Dog, Heirs Allot.#1173 Address

Operator Thomas McAlpine Address Valier

Water is delivered by:— 1. Private System; 2. Ditch Company; 3. State Project; 4. Federal Project; 5. Irrigation District

App. No. Decree No.	NAME OF APPROPRIATOR TO WHOM DECREED	NAME OF STREAM	Date App. Date Priority	Miner's Inches	In Use	NAME OF DITCH (Water Delivered By)	No.	R/F	Present Irr. Acres	Irrigable Acres
SEE	BLACKFEET PROJECT	Badger Creek		38	yes	22 K 8	4	R	38	

NOTE: R—Denotes Regular Irrigation. F—Flood Irrigation.

Adequate Supply: Yes..... No..... Explain.....

Remarks Badger-Fisher 38

River Basin

Also in: Plat No. Twp. Rge.	Plat No. Twp. Rge.	Plat No. Twp. Rge.
Plat No. Twp. Rge.	Plat No. Twp. Rge.	Plat No. Twp. Rge.

Information From:
Malcom McAlpine

7

strict

Irrigable Acres

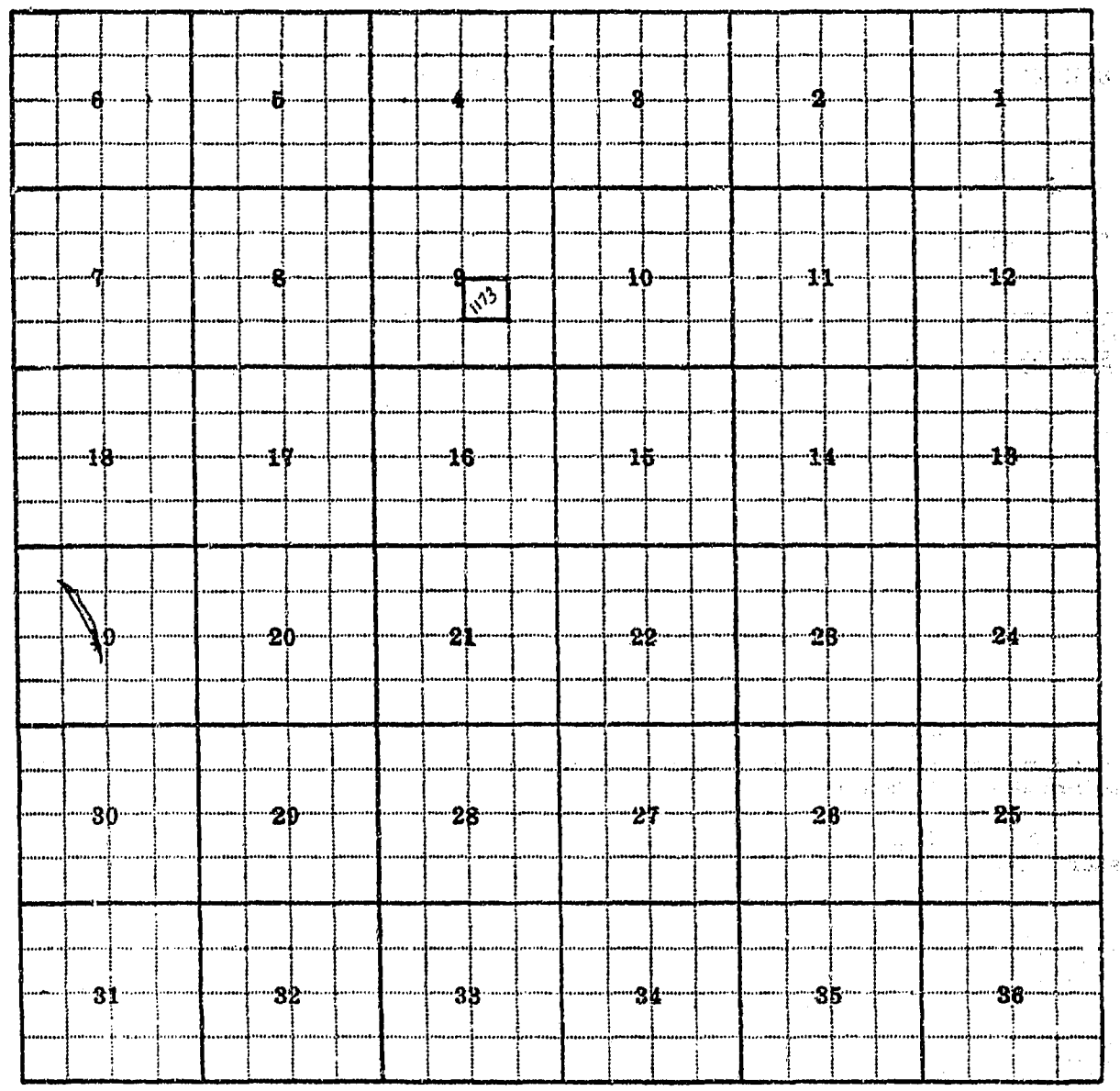

Land Ownership_____

F-1-A—5M—

County Pondera

Farm Checked: Date 8-8-63

By Pete

STATE OF MONTANA
STATE ENGINEERS OFFICE
Water Resources Survey

T 30N R 6W Plat No. 7

Photo No. 4T-97

Legal Land Owner Jane Little Dog Rides at the Door Allot. #909½ Address Browning

Operator ..... Address .....

Water is delivered by:— 1. Private System; 2. Ditch Company; 3. State Project; X Federal Project; 5. Irrigation District

App. No. Decree No.	NAME OF APPROPRIATOR TO WHOM DECREED	NAME OF STREAM	Date App. Date Priority	Miner's Inches	In Use	NAME OF DITCH (Water Delivered By)	No.	R/F	Present Irr. Acres	Irrigable Acres
SEE	BLACKFEET PROJECT	Badger Creek		24.2	no	19 K 3	4		24.2	

NOTE: R—Denotes Regular Irrigation. F—Flood Irrigation.

Adequate Supply: Yes ..... No ..... Explain .....

Remarks Badger-Fisher 24.2

..... River Basin .....

Also in: Plat No. ..... Twp. ..... Rge.	Plat No. ..... Twp. ..... Rge.	Plat No. ..... Twp. ..... Rge. .....
Plat No. ..... Twp. ..... Rge.	Plat No. ..... Twp. ..... Rge.	Plat No. ..... Twp. ..... Rge. .....

Information From:
Water Master

6	5	4	3	2	1
7	8	9	10	11	12
18	17	16	15	14	13
19	20	21	22	23	24
30	29	28	27	26	25
31	32	33	34	35	36

Land Ownership

F-1-A—5M—

County Pondera

Farm Checked: Date 8-13-63

By Pete

STATE OF MONTANA
STATE ENGINEERS OFFICE
Water Resources Survey

T. 30N R. 6W Plat No. 7

Photo No. 4T-77

Legal Land Owner Little Owl Allot.#1210 Address

Operator Malcom McAlpine Address Valier

Water is delivered by:— 1. Private System; 2. Ditch Company; 3. State Project; 4. Federal Project; 5. Irrigation District

App. No. Decree No.	NAME OF APPROPRIATOR TO WHOM DECREED	NAME OF STREAM	Date App. Date Priority	Miner's Inches	In Use	NAME OF DITCH (Water Delivered By)	No.	R/F	Present Irr. Acres	Irrigable Acres
SEE	BLACKFEET PROJECT	Badger Creek		40	yes	22 K 8	4	R		40

NOTE: R—Denotes Regular Irrigation. F—Flood Irrigation.

Adequate Supply: Yes..... No..... Explain.....

Remarks Badger-Fisher 40 sh

River Basin

Also in: Plat No. Twp. Rge.	Plat No. Twp. Rge.	Plat No. Twp. Rge.
Plat No. Twp. Rge.	Plat No. Twp. Rge.	Plat No. Twp. Rge.

Information From:
Malcom McAlpine

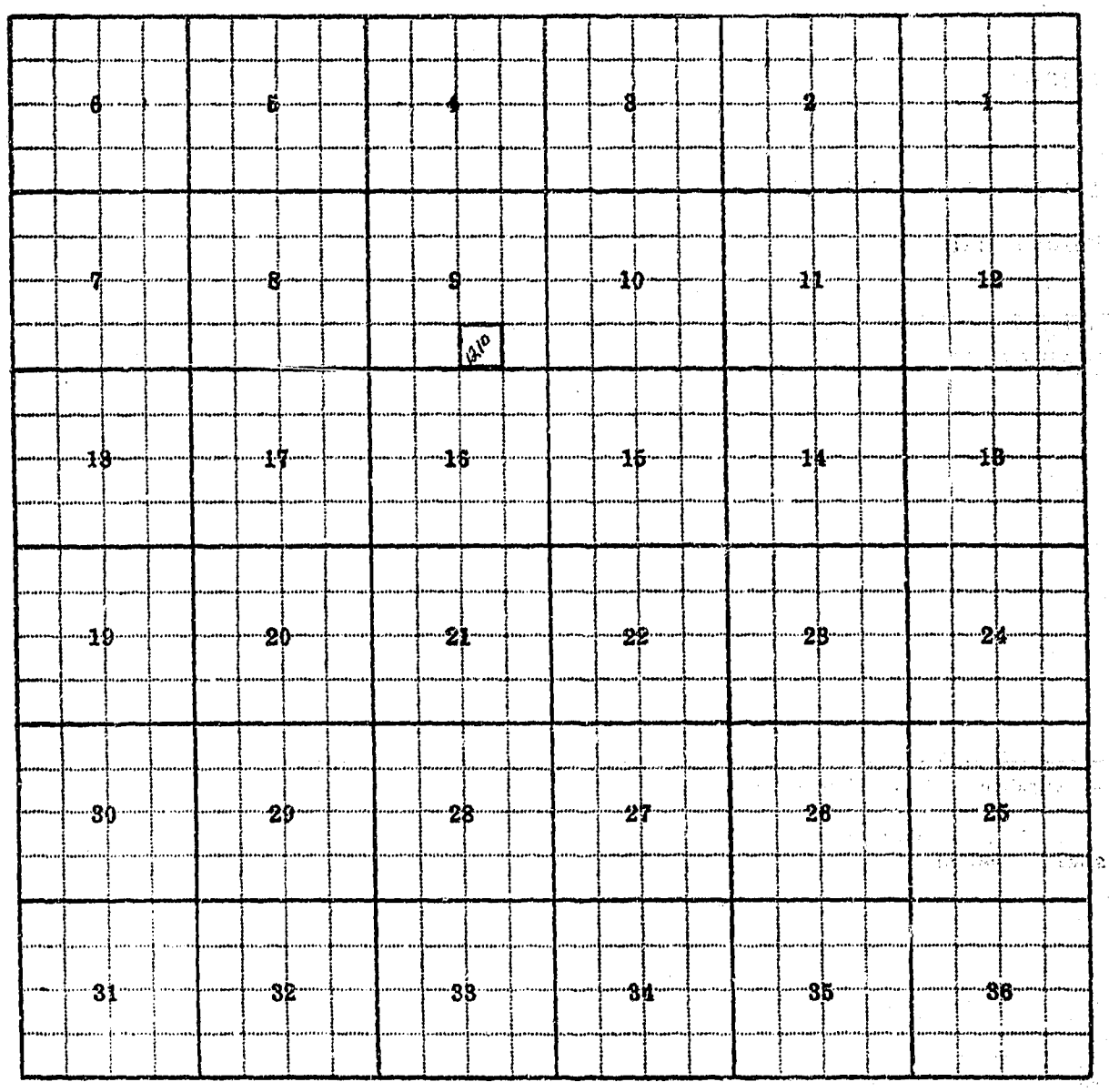

6	5	4	3	2	1
7	8	9	10	11	12
18	17	16	15	14	13
19	20	21	22	23	24
30	29	28	27	26	25
31	32	33	34	35	36

Land Ownership

F-1-A—5M—

County = Pondera

Farm Checked: Date 8-14-63

By Pete

STATE OF MONTANA
STATE ENGINEERS OFFICE
Water Resources Survey

T 30N R 6W Plat No. 7

Photo No. 4T-77

Legal Land Owner Maggie Loneeater T.765 Address

Operator Lester Smith Address Valier

Water is delivered by:— 1. Private System; 2. Ditch Company; 3. State Project; 4. Federal Project; 5. Irrigation District

App. No. Decree No.	NAME OF APPROPRIATOR TO WHOM DECREED	NAME OF STREAM	Date App. Date Priority	Miner's Inches	In Use	NAME OF DITCH (Water Delivered By)	No.	R/F	Present Irr. Acres	Irrigable Acres
SEE	BLACKFEET PROJECT	Badger Creek		36	no	22 K	4		36	

NOTE: R—Denotes Regular Irrigation. F—Flood Irrigation.

Adequate Supply: Yes..... No..... Explain.....

Remarks Badger-Fisher 36 sh

River Basin

Also in: Plat No. Twp. Rge.	Plat No. Twp. Rge.	Plat No. Twp. Rge.
Plat No. Twp. Rge.	Plat No. Twp. Rge.	Plat No. Twp. Rge.

Information From:
Water Master

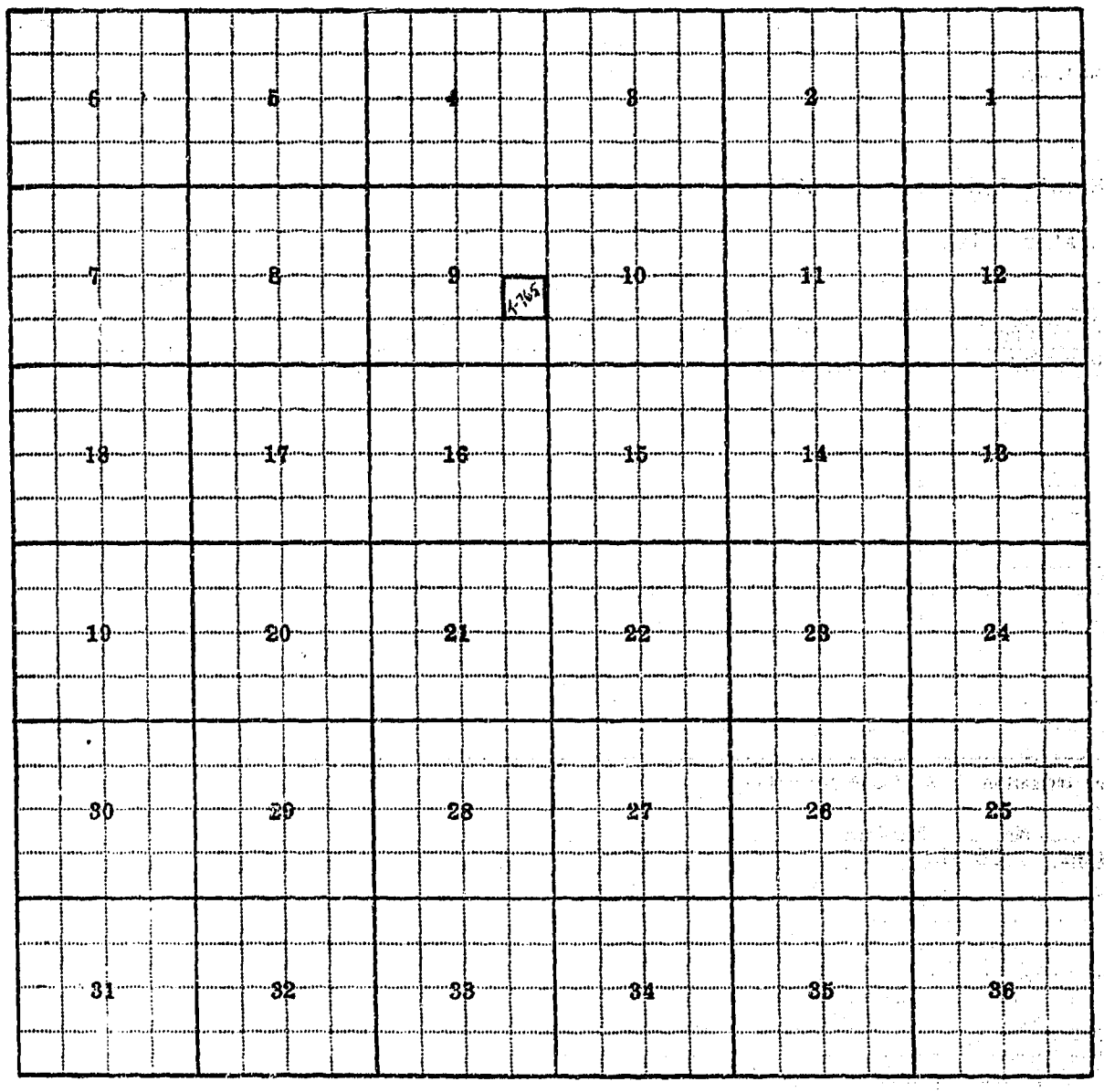

6	5	4	3	2	1
7	8	9	10	11	12
18	17	16	15	14	13
19	20	21	22	23	24
30	29	28	27	26	25
31	32	33	34	35	36

Land Ownership

F-1-A—5M—

County Pondera

Farm Checked: Date 8-8-63

By Pete

STATE OF MONTANA
STATE ENGINEERS OFFICE
Water Resources Survey

T 30 N R 6W Plat No. 7

Photo No. 4T-97

Legal Land Owner Agnes Longtime Rock Allot.#2535 Address

Operator Heirs of Agnes Longtime Rock Address Heart Butte

Water is delivered by:— 1. Private System; 2. Ditch Company; 3. State Project; 4. Federal Project; 5. Irrigation District

App. No. Decree No.	NAME OF APPROPRIATOR TO WHOM DECREED	NAME OF STREAM	Date App. Date Priority	Miner's Inches	In Use	NAME OF DITCH (Water Delivered By)	No.	R/F	Present Irr. Acres	Irrigable Acres
SEE	BLACKFEET PROJECT	Badger Creek		27.5	no	19 K Canal	4		0	27.5

NOTE: R—Denotes Regular Irrigation. F—Flood Irrigation.

Adequate Supply: Yes..... No..... Explain.....

Remarks Badger-Fisher 27.5

River Basin

Also in: Plat No..... Twp..... Rge.....	Plat No..... Twp..... Rge.....	Plat No..... Twp..... Rge.....
Plat No..... Twp..... Rge.....	Plat No..... Twp..... Rge.....	Plat No..... Twp..... Rge.....

Information From:
Water Master

6	5 (4535)	4	3	2	1
7	8	9	10	11	12
18	17	16	15	14	13
19	20	21	22	23	24
30	29	28	27	26	25
31	32	33	34	35	36

Land Ownership

F-1-A—5M—

County Pondera

Farm Checked: Date 8-9-63

By Pete

STATE OF MONTANA
STATE ENGINEERS OFFICE
Water Resources Survey

T. 30N R. 6W Plat No. 7

Photo No. 1-4T-77

Legal Land Owner Antonine Louis Allot.#968 Address

Operator Ed Barkley (Clarence Wright) Address Valier

Water is delivered by:— 1. Private System; 2. Ditch Company; 3. State Project; X Federal Project; 5. Irrigation District

App. No. Decree No.	NAME OF APPROPRIATOR TO WHOM DECREED	NAME OF STREAM	Date App. Date Priority	Miner's Inches	In Use	NAME OF DITCH (Water Delivered By)	No.	R/F	Present Irr. Acres	Irrigable Acres
SEE	BLACKFEET PROJECT			38.8	yes	22 K 8	4		38.8	

NOTE: R—Denotes Regular Irrigation. F—Flood Irrigation.

Adequate Supply: Yes..... No..... Explain.....

Remarks Badger-Fisher 38.8 sh

River Basin

Also in: Plat No. Twp. Rge.	Plat No. Twp. Rge.	Plat No. Twp. Rge.
Plat No. Twp. Rge.	Plat No. Twp. Rge.	Plat No. Twp. Rge.

Information From:
Clarence Wright

F-1-A—5M—

County Pondera

Farm Checked: Date 8-9-63

By Pete

STATE OF MONTANA
STATE ENGINEERS OFFICE
Water Resources Survey

T 30N R 6W Plat No. 7

Photo No. 4T-77

Legal Land Owner Josephine Louis Allot.#969 Address

Operator Ed Barkley (Clarence Wright) Address Valier

Water is delivered by:— 1. Private System; 2. Ditch Company; 3. State Project; 4. Federal Project; 5. Irrigation District

App. No. Decree No.	NAME OF APPROPRIATOR TO WHOM DECREED	NAME OF STREAM	Date App. Date Priority	Miner's Inches	In Use	NAME OF DITCH (Water Delivered By)	No.	R/F	Present Irr. Acres	Irrigable Acres
SEE	BLACKFEET PROJECT			34.1	yes	22 K 8	4		34.1	

NOTE: R—Denotes Regular Irrigation. F—Flood Irrigation.

Adequate Supply: Yes..... No..... Explain.....

Remarks Badger-Fisher 34.1

River Basin.....

Also in: Plat No. Twp. Rge.	Plat No. Twp. Rge.	Plat No. Twp. Rge.
Plat No. Twp. Rge.	Plat No. Twp. Rge.	Plat No. Twp. Rge.

Information From: Clarence Wright

6	5	4	3	2	1
7	8	9	10	11	12
18	17	16 966	15	14	13
19	20	21	22	23	24
30	29	28	27	26	25
31	32	33	34	35	36

Land Ownership

6	5	4	3	2	1
7	8	9	10	11	12
18	17	16	15	14	13
19	20	21	22	23	24
30	29	28	27	26	25
31	32	33	34	35	36

Land Ownership

F-1-A-5M—

County Pondera

Farm Checked: Date 8-12-63

By Pete

STATE OF MONTANA
STATE ENGINEERS OFFICE
Water Resources Survey

T 30N R 6W Plat No. 7

Photo No. 4T-77

Legal Land Owner William Louis/ Allot.#970 Address

Operator A. E. Leech Co. Address Valier

Water is delivered by:— 1. Private System; 2. Ditch Company; 3. State Project; X Federal Project; 5. Irrigation District

App. No. Decree No.	NAME OF APPROPRIATOR TO WHOM DECREED	NAME OF STREAM	Date App. Date Priority	Miner's Inches	In Use	NAME OF DITCH (Water Delivered By)	No.	R/F	Present Irr. Acres	Irrigable Acres
SEE	BLACKFEET PROJECT	Badger Creek		39.2	yes	22 K 8 C	4	R	39.2	

NOTE: R—Denotes Regular Irrigation. F—Flood Irrigation.

Adequate Supply: Yes..... No..... Explain.....

Remarks Badger-Fisher 39.2

River Basin

Also in: Plat No. Twp. Rge.	Plat No. Twp. Rge.	Plat No. Twp. Rge.
Plat No. Twp. Rge.	Plat No. Twp. Rge.	Plat No. Twp. Rge.

Information From:
A. E. Leech

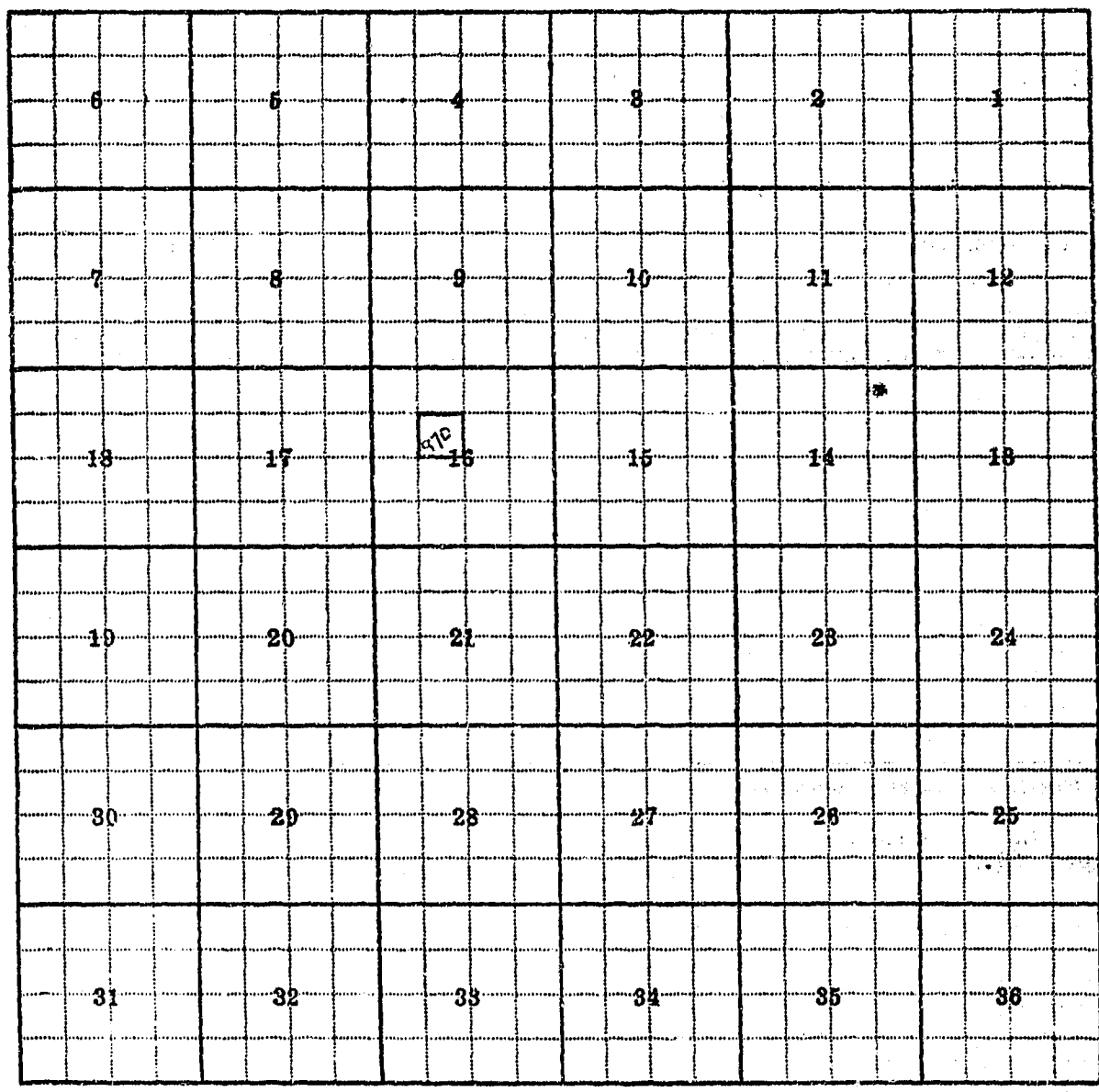

Land Ownership

F-1-A—5M—

County Pondera

Farm Checked: Date 8-15-63

By Pete

STATE OF MONTANA
STATE ENGINEERS OFFICE
Water Resources Survey

T 30N R 6W Plat No. 7

Photo No. 4T-77

Legal Land Owner Cecile Many White Horses Allot. #1415 Address

Operator Clifford Stoltz Address

Water is delivered by:— 1. Private System; 2. Ditch Company; 3. State Project; 4. Federal Project; 5. Irrigation District

App. No. Decree No.	NAME OF APPROPRIATOR TO WHOM DECREED	NAME OF STREAM	Date App. Date Priority	Miner's Inches	In Use	NAME OF DITCH (Water Delivered By)	No.	R/F	Present Irr. Acres	Irrigable Acres
SEE	BLACKFEET PROJECT	Badger Creek		18.5	no	22 K 3	4		0	18.5
				3.5	no				0	3.5

NOTE: R—Denotes Regular Irrigation. F—Flood Irrigation.

Adequate Supply: Yes..... No..... Explain.....

Remarks Badger-Fisher 18.5 sh and 3.5 sh

River Basin

Also in: Plat No. Twp. Rge.	Plat No. Twp. Rge.	Plat No. Twp. Rge.
Plat No. Twp. Rge.	Plat No. Twp. Rge.	Plat No. Twp. Rge.

Information From:
Sam Stokes

6	5	4	3	2	1
7	8	9	10	11	12
18	17	16	15	14	13
19	20	21	22	23	24
30	29	28	27	26	25
31	32	33	34	35	36

Land Ownership

F-1-A—5M—

County Pondera

Farm Checked: Date 8-8-63

By Pete

STATE OF MONTANA
STATE ENGINEERS OFFICE
Water Resources Survey

T 30N R 6W Plat No. 7

Photo No. 4T-97

Legal Land Owner Louis Marcean Allot. #140 Address

Operator Clarence Connelly Address Valier

Water is delivered by:— 1. Private System; 2. Ditch Company; 3. State Project; 4. Federal Project; 5. Irrigation District

App. No. Decree No.	NAME OF APPROPRIATOR TO WHOM DECREED	NAME OF STREAM	Date App. Date Priority	Miner's Inches	In Use	NAME OF DITCH (Water Delivered By)	No.	R/F	Present Irr. Acres	Irrigable Acres
SEE	BLACKFEET PROJECT	Badger Creek		27	no	19 K 3	4		27	

NOTE: R—Denotes Regular Irrigation. F—Flood Irrigation.

Adequate Supply: Yes..... No..... Explain.....

Remarks Badger-Fisher 35

River Basin

Also in: Plat No. Twp. Rge.	Plat No. Twp. Rge.	Plat No. Twp. Rge.
Plat No. Twp. Rge.	Plat No. Twp. Rge.	Plat No. Twp. Rge.

Information From:
Water Master

6	5	4	3	2	1
7	8	9	10	11	12
18	17	16	15	14	13
19	20	21	22	23	24
30	29	28	27	26	25
31	32	33	34	35	36

Land Ownership

F-1-A—5M—

County Pondera

Farm Checked: Date 8-13=63

By Pete

STATE OF MONTANA
STATE ENGINEERS OFFICE
Water Resources Survey

T 30N R 6W Plat No. 7

Photo No. 4T-40, 77, 78

Legal Land Owner Thomas McAlpine Address Sweet Grass

Operator Malcom McAlpine Address Valier

Water is delivered by:— 1. Private System; 2. Ditch Company; 3. State Project; X Federal Project; 5. Irrigation District

App. No. Decree No.	NAME OF APPROPRIATOR TO WHOM DECREED	NAME OF STREAM	Date App. Date Priority	Miner's Inches	In Use	NAME OF DITCH (Water Delivered By)	No.	R/F	Present Irr. Acres	Irrigable Acres
SEE	BLACKFEET PROJECT	Badger Creek	164	37	no	28 K	4		37	
			166	12	yes	K			12	
			163	16	no	K			16	
			165	14	yes	K			14	
			1423	5	no	28 K			4	1
			1032	40	no	K			40	
			1852	39.8	no	22 K			30	9.8
			39	26.4	no	22 K 6			26.4	
			1033½	34.7	no	22 K 6			34.7	
			1033½	34	no	22 K 6			32.2	1.8
			1040	10	yes	22 K 6			10	~~1.8~~
			904	5	yes	22 K 6			5	
			1033		no	K			34	3
			1033½		no	K			38.8	1.2
			2344		yes	28 K				40

NOTE: R—Denotes Regular Irrigation. F—Flood Irrigation.

Adequate Supply: Yes..... No..... Explain Badger-Fisher, Non-Indian

Remarks

Allot.	164	37 AC	Allot.	904	10 AC
	166	12		1033	37
	163	16		1032	40
	165	14			
	1423	5			
	2344	40			
	1852	39.8			
	39=	26.4			
1	1033½	34.7			
	1033½	34			
	1033½	40			
	1040	10			

River Basin

Also in: Plat No. Twp. Rge.	Plat No. Twp. Rge.	Plat No. Twp. Rge.
Plat No. Twp. Rge.	Plat No. Twp. Rge.	Plat No. Twp. Rge.

Information From: Malcom McAlpine

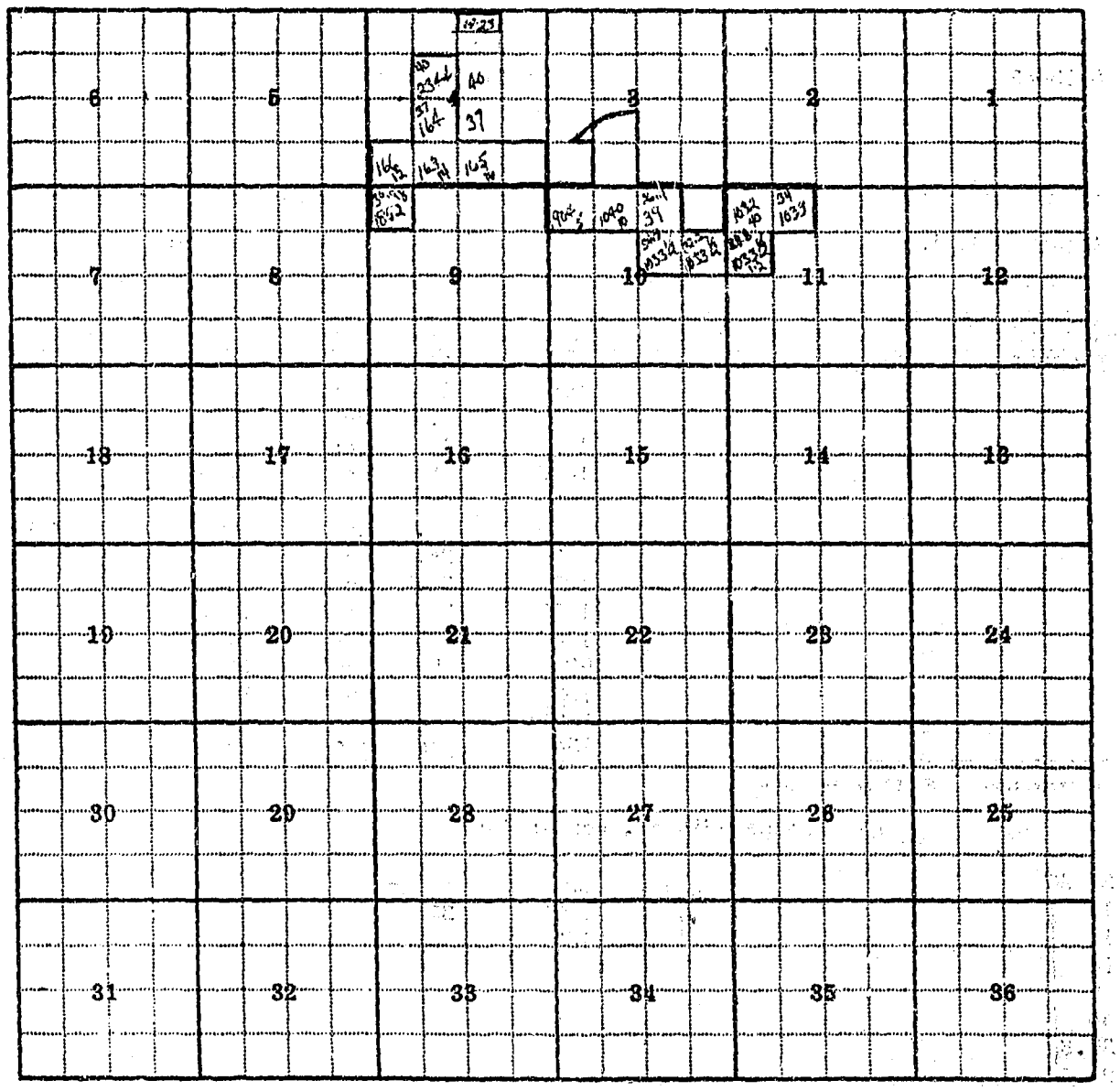

Land Ownership

F-1-A—5M—

County Pondera

Farm Checked: Date 8-13-63

By Pete

STATE OF MONTANA
STATE ENGINEERS OFFICE
Water Resources Survey

T 30N R 6 W Plat No. 7

Photo No. 4T-77

Legal Land Owner Manley K. McCormick Address Kalispell

Operator Malcom McAlpine Address

Water is delivered by:— 1. Private System; 2. Ditch Company; 3. State Project; X Federal Project; 5. Irrigation District

App. No. Decree No.	NAME OF APPROPRIATOR TO WHOM DECREED	NAME OF STREAM	Date App. Date Priority	Miner's Inches	In Use	NAME OF DITCH (Water Delivered By)	No.	R/F	Present Irr. Acres	Irrigable Acres
PROJECT RIGHTS		Badger Creek			yes	22 K 8	4		0	6
									27	5

NOTE: R—Denotes Regular Irrigation. F—Flood Irrigation.

Adequate Supply. Yes ..... No ..... Explain .....

Remarks Badger-Fisher, Non-Indian Allot. #994, 993

River Basin

Also in: Plat No. ..... Twp. ..... Rge.	Plat No. ..... Twp. ..... Rge.	Plat No. ..... Twp. ..... Rge. .....
Plat No. ..... Twp. ..... Rge.	Plat No. ..... Twp. ..... Rge.	Plat No. ..... Twp. ..... Rge. .....

Information From:
Malcom McAlpine

6	5	4	3	2	1
7	8	9 995 996	10	11	12
18	17	16	15	14	13
19	20	21	22	23	24
30	29	28	27	26	25
31	32	33	34	35	36

Land Ownership_____

F-1-A—5M--

County Pondera

Farm Checked: Date 8-9-63

By Pete

STATE OF MONTANA
STATE ENGINEERS OFFICE
Water Resources Survey

T. 30N R. 6W Plat No. 7

Photo No. 4T-40

Legal Land Owner John Mitlens Allot.#1324 Address

Operator Ernest King Address Valier

Water is delivered by:— 1. Private System; 2. Ditch Company; 3. State Project; X Federal Project. 5. Irrigation District

App. No. Decree No.	NAME OF APPROPRIATOR TO WHOM DECREED	NAME OF STREAM	Date App. Date Priority	Miner's Inches	In Use	NAME OF DITCH (Water Delivered By)	No.	R/F	Present Irr. Acres	Irrigable Acres
SEE	BLACKFEET PROJECT	Badger Creek		2.8	no	22 K 13	4		0	2.8

NOTE: R—Denotes Regular Irrigation. F—Flood Irrigation.

Adequate Supply: Yes..... No..... Explain.....

Remarks... Badger-Fisher 2.8 sh

River Basin.....

Also in: Plat No. Twp. Rge.	Plat No. Twp. Rge.	Plat No. Twp. Rge.
Plat No. Twp. Rge.	Plat No. Twp. Rge.	Plat No. Twp. Rge.

Information From:
Ernest King

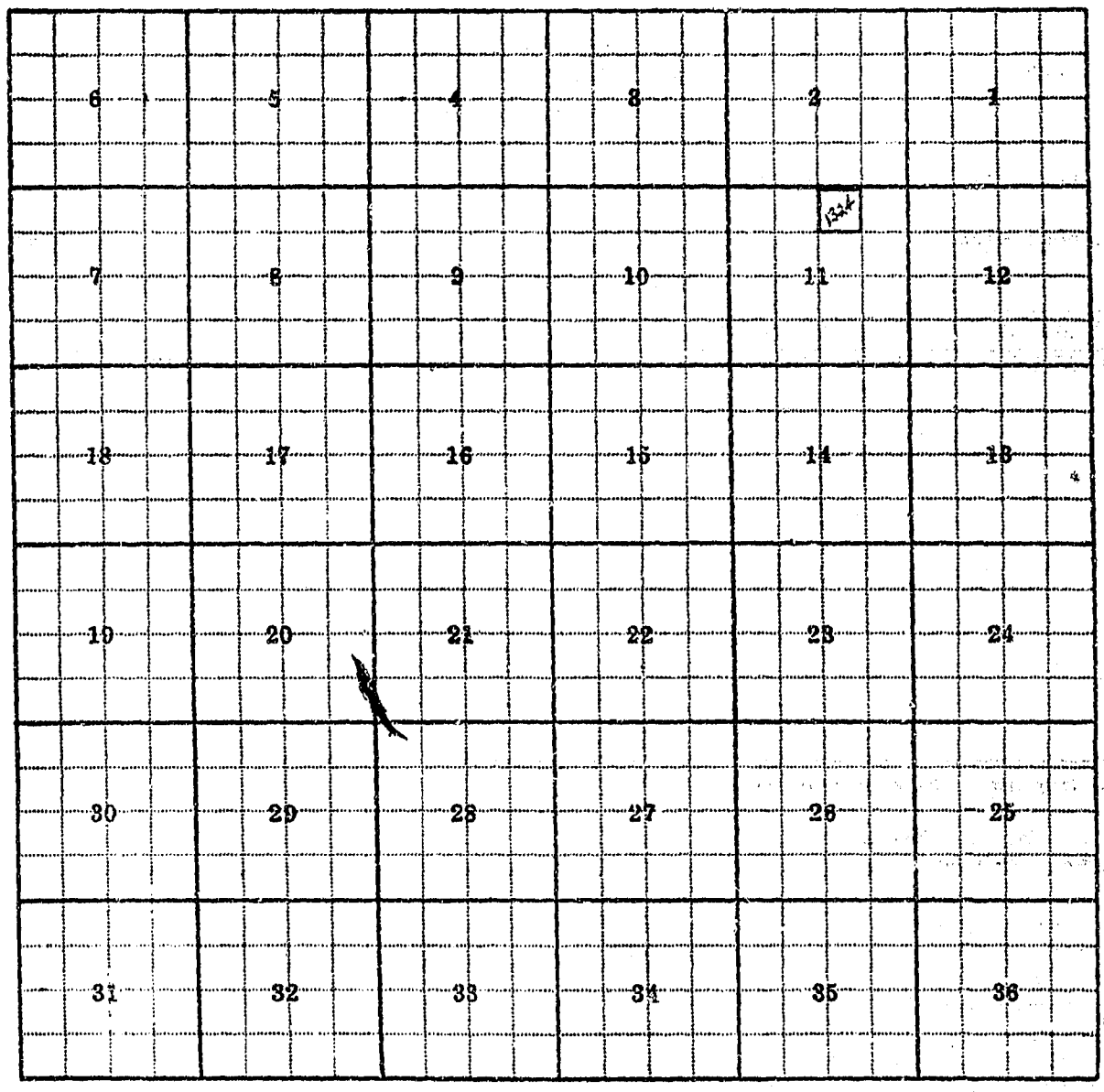

6	5	4	3	2	1
7	8	9	10	11	12
18	17	16	15	14	13
19	20	21	22	23	24
30	29	28	27	26	25
31	32	33	34	35	36

1324

Land Ownership

F-1-A—5M—

County Pondera

Farm Checked: Date 8-9-63

By Pete

STATE OF MONTANA
STATE ENGINEERS OFFICE
Water Resources Survey

T 30N R 6 W Plat No. 7

Photo No. 4T-39

Legal Land Owner Montana, State of Address

Operator E. G. King Address Valier

Water is delivered by:— 1. Private System; 2. Ditch Company; 3. State Project; 4. Federal Project; 5. Irrigation District

App. No. Decree No.	NAME OF APPROPRIATOR TO WHOM DECREED	NAME OF STREAM	Date App. Date Priority	Miner's Inches	In Use	NAME OF DITCH (Water Delivered By)	No.	R/F	Present Irr. Acres	Irrigable Acres
449	Orrie B. Scott	Scott Coulee	9-22-13	440	no					

NOTE: R—Denotes Regular Irrigation. F—Flood Irrigation.

Adequate Supply: Yes..... No..... Explain.....

Remarks.....

River Basin.....

Also in: Plat No..... Twp..... Rge.....	Plat No..... Twp..... Rge.....	Plat No..... Twp..... Rge.....
Plat No..... Twp..... Rge.....	Plat No..... Twp..... Rge.....	Plat No..... Twp..... Rge.....

Information From:
Ernest King

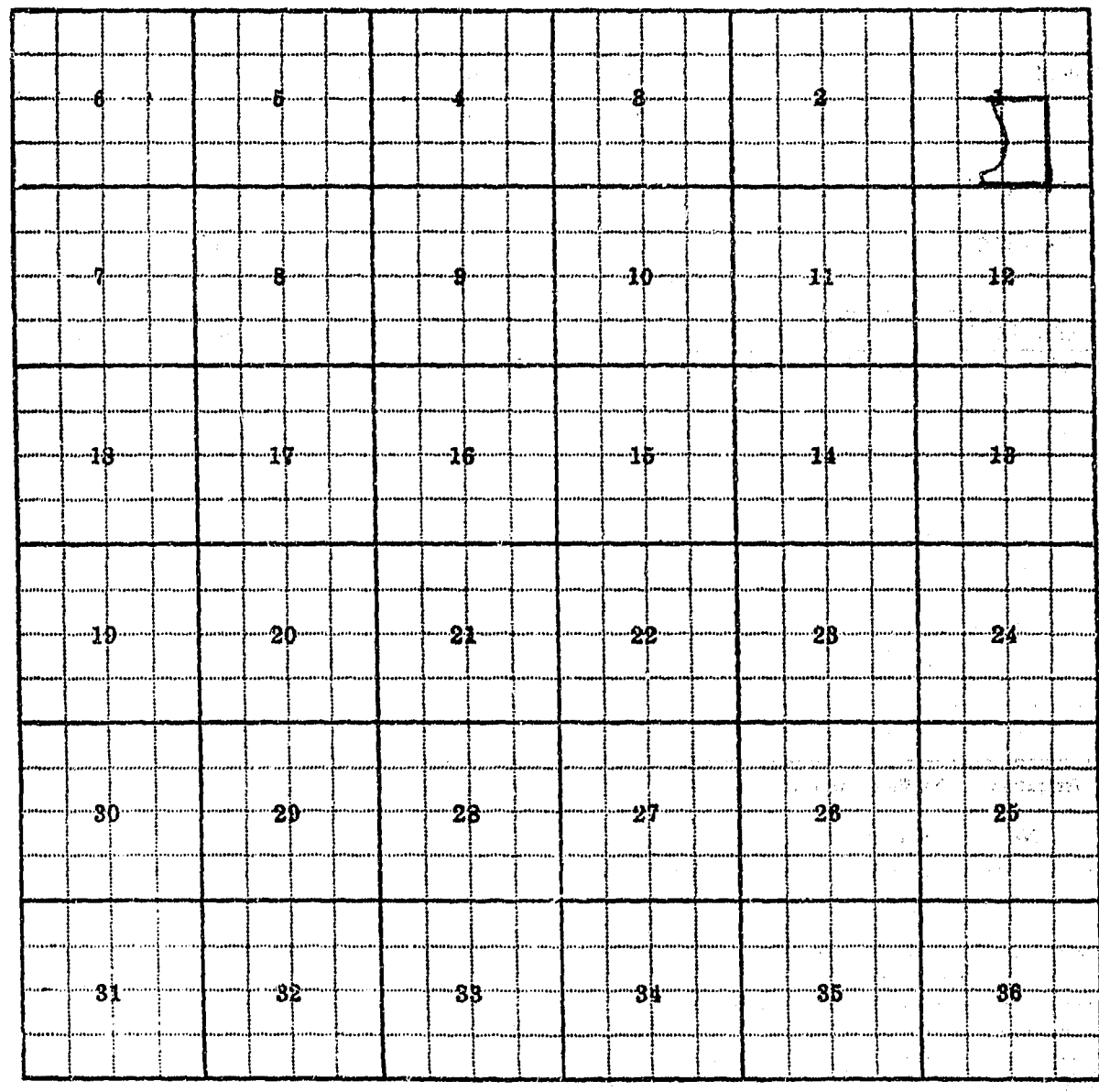

6	5	4	3	2	1
7	8	9	10	11	12
18	17	16	15	14	13
19	20	21	22	23	24
30	29	28	27	26	25
31	32	33	34	35	36

Land Ownership

F-1-A—5M—

County Pondera

Farm Checked: Date 11-13-63

By Bill

STATE OF MONTANA
STATE ENGINEERS OFFICE
Water Resources Survey

T. 30N R. 6W Plat No. 7

Photo No. 4T-42

Legal Land Owner Montana, State of Address

Operator James E. Sheble, leasing Address Valier

Water is delivered by:— 1. Private System; X Ditch Company; 3. State Project; 4. Federal Project; 5. Irrigation District

App. No. Decree No.	NAME OF APPROPRIATOR TO WHOM DECREED	NAME OF STREAM	Date App. Date Priority	Miner's Inches	In Use	NAME OF DITCH (Water Delivered By)	No.	R/F	Present Irr. Acres	Irrigable Acres
SEE	COMPANY				yes	A 4-4 Canal	2	R	15	

NOTE: R—Denotes Regular Irrigation. F—Flood Irrigation.

Adequate Supply: Yes X No Explain

Remarks Company water being applied to this land belongs to James E. Sheble.

River Basin

Also in: Plat No. Twp. Rge.	Plat No. Twp. Rge.	Plat No. Twp. Rge.
Plat No. Twp. Rge.	Plat No. Twp. Rge.	Plat No. Twp. Rge.

Information From:
James E. Sheble

6	5	4	3	2	1
7	8	9	10	11	12
18	17	16	15	14	13
19	20	21	22	23	24
30	29	28	27	26	25
31	32	33	34	35	36

Land Ownership

F-1-A—5M—

County Pondera

Farm Checked: Date 8-9-63

By Pete

STATE OF MONTANA
STATE ENGINEERS OFFICE
Water Resources Survey

T. 30N R. 6W Plat No. 7

Photo No. 4T-40

Legal Land Owner Harry Morgan Allot.#3136 Address

Operator Ernest King Address Valier

Water is delivered by:— 1. Private System; 2. Ditch Company; 3. State Project; X Federal Project: 5. Irrigation District

App. No. Decree No.	NAME OF APPROPRIATOR TO WHOM DECREED	NAME OF STREAM	Date App. Date Priority	Miner's Inches	In Use	NAME OF DITCH (Water Delivered By)	No.	R/F	Present Irr. Acres	Irrigable Acres
SEE	BLACKFEET PROJECT	Badger Creek		12.1	no	22 K 13	4		0	12.1

NOTE: R—Denotes Regular Irrigation. F—Flood Irrigation.

Adequate Supply: Yes..... No..... Explain.....

Remarks Badger-Fisher 12.1 sh

River Basin

Also in: Plat No..... Twp..... Rge.....	Plat No..... Twp..... Rge.....	Plat No..... Twp..... Rge.....
Plat No..... Twp..... Rge.....	Plat No..... Twp..... Rge.....	Plat No..... Twp..... Rge.....

Information From:
Ernest King

6	5	4	3	2	1
7	8	9	10	11	12
18	17	16	15	14	13
19	20	21	22	23	24
30	29	28	27	26	25
31	32	33	34	35	36

Land Ownership.....

F-1-A-5m1—

County Pondera

Farm Checked: Date 8-16-63 =

By Pete

STATE OF MONTANA
STATE ENGINEERS OFFICE
Water Resources Survey

T 30N R 6W Plat No. 7

Photo No. 4T-101

Legal Land Owner S. Norsby Address Valier

Operator same Address

Water is delivered by:— 1. Private System; 2. Ditch Company; 3. State Project; 4. Federal Project; 5. Irrigation District

App. No. Decree No.	NAME OF APPROPRIATOR TO WHOM DECREED	NAME OF STREAM	Date App. Date Priority	Miner's Inches	In Use	NAME OF DITCH (Water Delivered By)	No.	R/F	Present Irr. Acres	Irrigable Acres
A-63	Thos. R. Hill	Birch Creek	10=8-95	300	no					
no filei	ng	Dam on Coulee			no		1	R		
A-55	Daniel Faust & Lewis	Birch Creek	10-12-95	600	no	Messeran D.	1	R		17
	Messecar									

NOTE: R—Denotes Regular Irrigation. F—Flood Irrigation.

Adequate Supply: Yes..... No..... Explain.....

Remarks A-63 Ryan 150"
Norsby 150"
A-55 Ryan 300"
Norsby 300"

River Basin

Also in: Plat No. Twp. Rge.	Plat No. Twp. Rge.	Plat No. Twp. Rge.
Plat No. Twp. Rge.	Plat No. Twp. Rge.	Plat No. Twp. Rge.

Information From:
S. Norsby

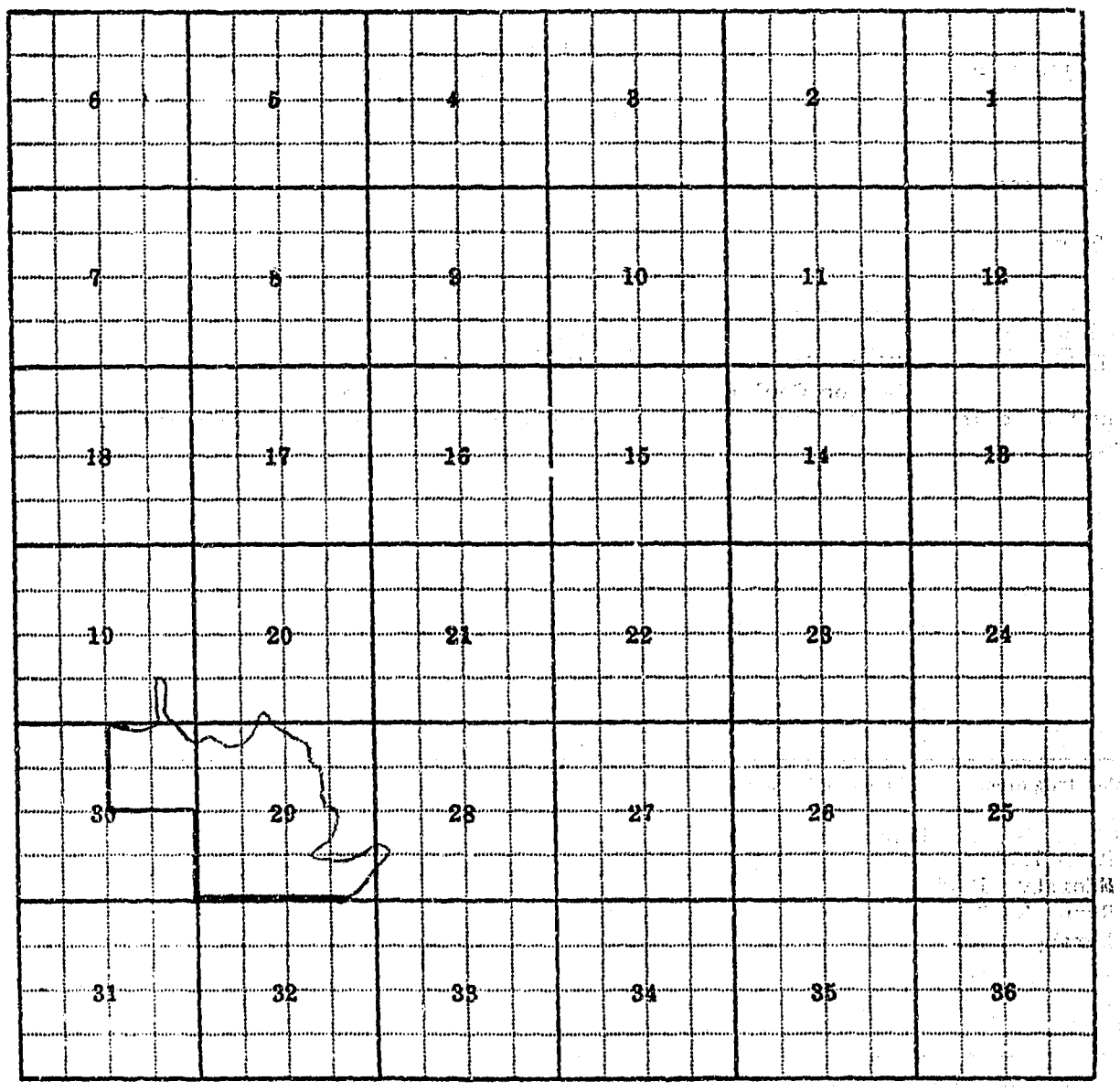

Land Ownership

F-1-A—5M--

County Pondera

Farm Checked: Date 8-12-63

By Pete

STATE OF MONTANA
STATE ENGINEERS OFFICE
Water Resources Survey

T. 30N R. 6W Plat No. 7

Photo No. 4T-78

Legal Land Owner Owl Top Feathers Allot.#339 Address

Operator A. E. Leech & Co. Address Valier

Water is delivered by:— 1. Private System; 2. Ditch Company; 3. State Project; X Federal Project; 5. Irrigation District

App. No. Decree No.	NAME OF APPROPRIATOR TO WHOM DECREED	NAME OF STREAM	Date App. Date Priority	Miner's Inches	In Use	NAME OF DITCH (Water Delivered By)	No.	R/F	Present Irr. Acres	Irrigable Acres
SEE	BLACKFEET PROJECT	Badger Creek		38.8	yes	19 K Canal	4		38.8	

NOTE: R—Denotes Regular Irrigation. F—Flood Irrigation.

Adequate Supply: Yes..... No..... Explain.....

Remarks....Badger-Fisher.....38.8

.....River Basin.....

Also in: Plat No..... Twp..... Rge.....	Plat No..... Twp..... Rge.....	Plat No..... Twp..... Rge.....
Plat No..... Twp..... Rge.....	Plat No..... Twp..... Rge.....	Plat No..... Twp..... Rge.....

Information From:
A. E. Leech

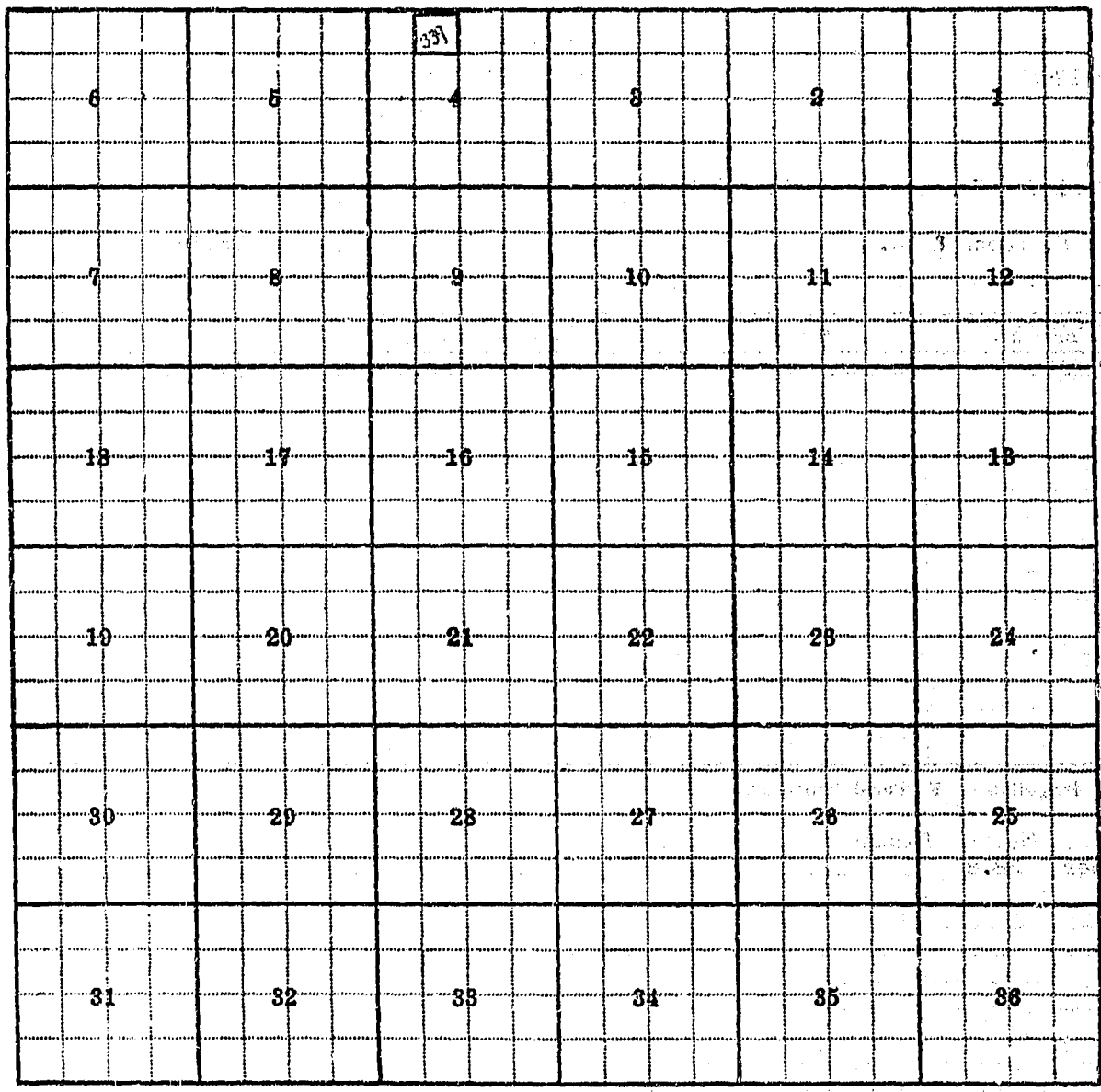

Land Ownership

F-1-A—SM—

County Pondera

Farm Checked: Date 8-5-63

By Pete

STATE OF MONTANA
STATE ENGINEERS OFFICE
Water Resources Survey

T. 30N R. 6W Plat No. 7

Photo No. 4T-98

Legal Land Owner Nellie Parker Allot.#2362 Address

Operator Sigvort Woldstad Address Valier

Water is delivered by:— 1. Private System; 2. Ditch Company; 3. State Project; X Federal Project; 5. Irrigation District

App. No. Decree No.	NAME OF APPROPRIATOR TO WHOM DECREED	NAME OF STREAM	Date App. Date Priority	Miner's Inches	In Use	NAME OF DITCH (Water Delivered By)	No.	R/F	Present Irr. Acres	Irrigable Acres
SEE	BLACKFEET PROJECT	Badger Creek		40	yes	K Canal	4		37.75	2.25

NOTE: R—Denotes Regular Irrigation. F—Flood Irrigation.

Adequate Supply: Yes..... No..... Explain.....

Remarks Badger-Fisher 40

River Basin

Also in: Plat No. Twp. Rge.	Plat No. Twp. Rge.	Plat No. Twp. Rge.
Plat No. Twp. Rge.	Plat No. Twp. Rge.	Plat No. Twp. Rge.

Information From:
Carroll Woldstad

6	5	4	3	2	1
7	8	9	10	11	12
18	17	16	15	14	13
19	20	21	22	23	24
30	29	28	27	26	25
31	32	33	34	35	36

Land Ownership.....

F-1-A—5M—

County Pondera

Farm Checked: Date 11-7-62

y Bill

STATE OF MONTANA
STATE ENGINEERS OFFICE
Water Resources Survey

T. 30N R. 6W Plat No. 7

Photo No. 4T-38

Legal Land Owner Clarence J. Parmelee Address Valier

Operator Same Address

Water is delivered by:— 1. Private System; 2. Ditch Company; 3. State Project; 4. Federal Project; 5. Irrigation District

App. No. Decree No.	NAME OF APPROPRIATOR TO WHOM DECREED	NAME OF STREAM	Date App. Date Priority	Miner's Inches	In Use	NAME OF DITCH (Water Delivered By)	No.	R/F	Present Irr. Acres	Irrigable Acres
A-608	O. B. Scott	Unnamed Coulee (Scott)	12-20-12	400	no					
Waste from Indian Project				partially			1	F	0	8
A-608A	O. B. Scott	Unnamed Coulee	12-20-12	400	No					

NOTE: R—Denotes Regular Irrigation. F—Flood Irrigation.

Adequate Supply: Yes ..... No X Explain Not always available

Remarks P.C.C. & R.C. 80 shares not here

River Basin

Also in:								
Plat No. 8	Twp. 30N	Rge. 5W	Plat No.	Twp.	Rge.	Plat No.	Twp.	Rge.
Plat No. 3	Twp. 31N	Rge. 5W	Plat No.	Twp.	Rge.	Plat No.	Twp.	Rge.

Information From:
C. J. Parmelee

A-408

6	5	4	3	2	1
7	8	9	10	11	12
18	17	16	15	14	13
19	20	21	22	23	24
30	29	28	27	26	25
31	32	33	34	35	36

Land Ownership

F-1-A—5M—

County Pondera

Farm Checked: Date 7-29-63

By Pete

STATE OF MONTANA
STATE ENGINEERS OFFICE
Water Resources Survey

T 30N R 6W Plat No. 7

Photo No. 4T-101

Legal Land Owner Mrs. H. W. Pond Address

Operator Jere & Sarah Walley Address Valier

Water is delivered by:— 1. Private System; 2. Ditch Company; 3. State Project; 4. Federal Project; 5. Irrigation District

App. No. Decree No.	NAME OF APPROPRIATOR TO WHOM DECREED	NAME OF STREAM	Date App. Date Priority	Miner's Inches	In Use	NAME OF DITCH (Water Delivered By)	No.	R/F	Present Irr. Acres	Irrigable Acres
A-72	I.Thomas & J.A.Ingram	Birch Creek	9-18-01	500	no					

NOTE: R—Denotes Regular Irrigation. F—Flood Irrigation.

Adequate Supply: Yes..... No..... Explain.....

Remarks P.C.C. & R.C. 250"
Jeri & Sarah Walley 125"
Archie Campbell 125"

River Basin

Also in: Plat No. Twp. Rge.	Plat No. Twp. Rge.	Plat No. Twp. Rge.
Plat No. Twp. Rge.	Plat No. Twp. Rge.	Plat No. Twp. Rge.

Information From.
Pete Walley

6	5	4	3	2	1
7	8	9	10	11	12
18	17	16	15	14	13
19	20	21	22	23	24
449 30	29	28	27	26	25
31	32	33	34	35	36

Land Ownership _____

_____

_____

F-1-A—5M—

County Pondera

Farm Checked: Date 8-12-63

By Pete

STATE OF MONTANA
STATE ENGINEERS OFFICE
Water Resources Survey

T 30N R 6W Plat No. 7

Photo No. 4T-78

Legal Land Owner Ragged Owl Top Feathers Allot.#343 Address

Operator A. E. Leech Co. Address Valier

Water is delivered by:— 1. Private System; 2. Ditch Company; 3. State Project; X Federal Project; 5. Irrigation District

App. No. Decree No.	NAME OF APPROPRIATOR TO WHOM DECREED	NAME OF STREAM	Date App. Date Priority	Miner's Inches	In Use	NAME OF DITCH (Water Delivered By)	No.	R/F	Present Irr. Acres	Irrigable Acres
SEE	BLACKFEET PROJECT	Badger Creek		28	yes	19 K Canal	4		28	

NOTE: R—Denotes Regular Irrigation. F—Flood Irrigation.

Adequate Supply: Yes..... No..... Explain.....

Remarks Badger-Fisher 28

River Basin

Also in: Plat No. Twp. Rge.	Plat No. Twp. Rge.	Plat No. Twp. Rge.
Plat No. Twp. Rge.	Plat No. Twp. Rge.	Plat No. Twp. Rge.

Information From:
A. E. Leech

6	5	4	3	2	1
7	8	9	10	11	12
18	17	16	15	14	13
19	20	21	22	23	24
30	29	28	27	26	25
31	32	33	34	35	36

Land Ownership.....

F-1-A—5M—

County Pondera

Farm Checked: Date 8-13-63

By Pete

STATE OF MONTANA
STATE ENGINEERS OFFICE
Water Resources Survey

T 30N R 6W Plat No. 7

Photo No. 4T-40

Legal Land Owner Minnie Red Fox Allot.#1254½ Address

Operator Malcolm McAlpine Address Valier

Water is delivered by:— 1. Private System; 2. Ditch Company; 3. State Project; X Federal Project; 5. Irrigation District

App. No. Decree No.	NAME OF APPROPRIATOR TO WHOM DECREED	NAME OF STREAM	Date App. Date Priority	Miner's Inches	In Use	NAME OF DITCH (Water Delivered By)	No.	R/F	Present Irr. Acres	Irrigable Acres
SEE	BLACKFEET PROJECT	Badger Creek		40	no	22 K 6	4		-	40

NOTE: R—Denotes Regular Irrigation. F—Flood Irrigation.

Adequate Supply: Yes X No Explain

Remarks Badger-Fisher 40 sh

River Basin

Also in: Plat No. Twp. Rge.	Plat No. Twp. Rge.	Plat No. Twp. Rge.
Plat No. Twp. Rge.	Plat No. Twp. Rge.	Plat No. Twp. Rge.

Information From:
Malcom McAlpine

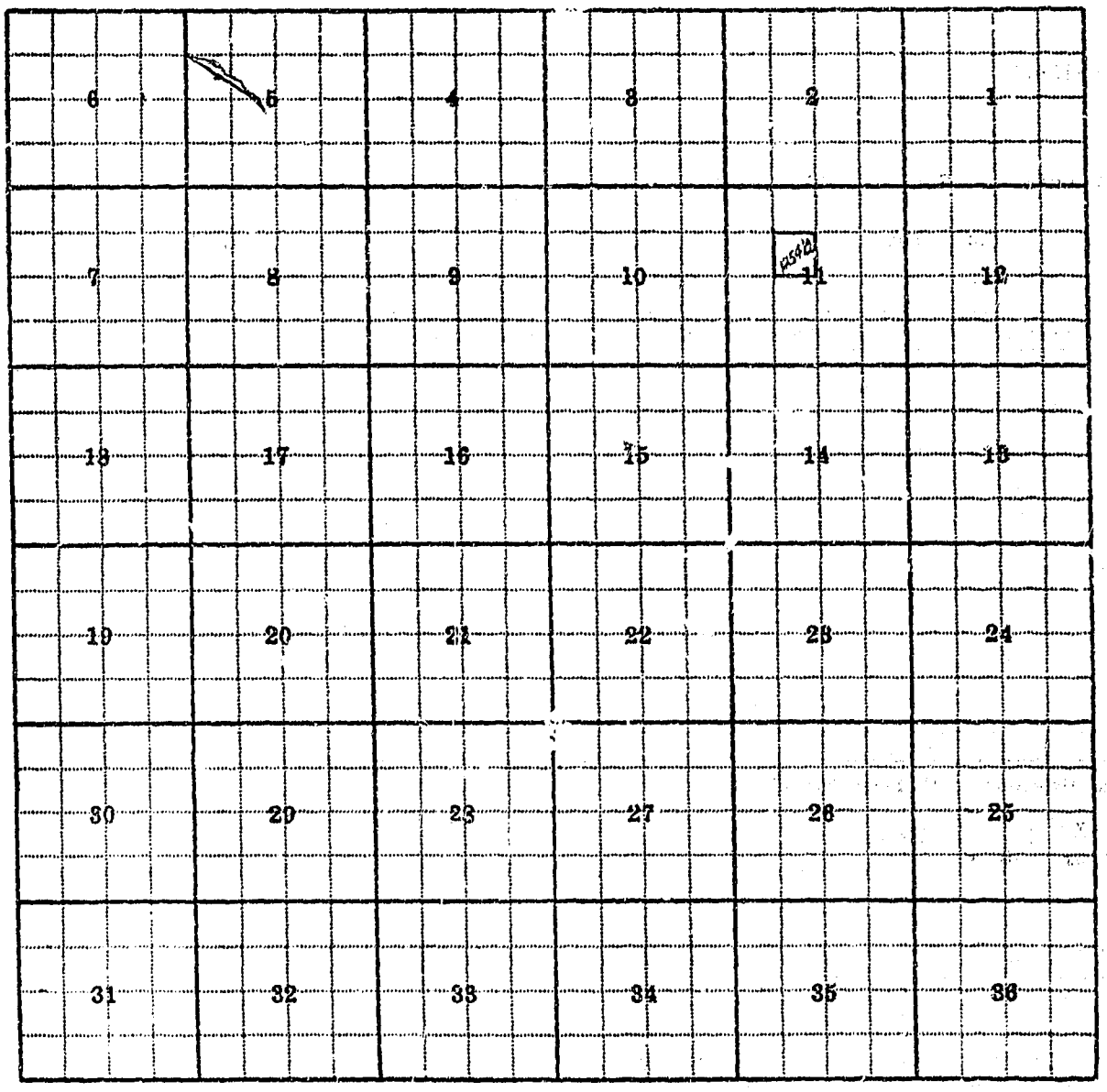

Land Ownership

F-1-A—5M—

County Pondera

Farm Checked: Date 8-8-63

By Pete

STATE OF MONTANA
STATE ENGINEERS OFFICE
Water Resources Survey

T. 30N R. 6W Plat No. 7

Photo No. 4T-97

Legal Land Owner Maggie Riders Allot.#2608 Address

Operator Address

Water is delivered by:— 1. Private System; 2. Ditch Company; 3. State Project; X Federal Project; 5. Irrigation District

App. No. Decree No.	NAME OF APPROPRIATOR TO WHOM DECREED	NAME OF STREAM	Date App. Date Priority	Miner's Inches	In Use	NAME OF DITCH (Water Delivered By)	No.	R/F	Present Irr. Acres	Irrigable Acres
SEE	BLACKFEET PROJECT	Badger Creek		19.5	no	19 K Canal	4		0	19.5

NOTE: R—Denotes Regular Irrigation. F—Flood Irrigation.

Adequate Supply: Yes..... No..... Explain

Remarks

River Basin

Also in: Plat No. Twp. Rge.	Plat No. Twp. Rge.	Plat No. Twp. Rge.
Plat No. Twp. Rge.	Plat No. Twp. Rge.	Plat No. Twp. Rge.

Information From:

Water Master

6	5	4	3	2	1
7	8	9	10	11	12
18	17	16	15	14	13
19	20	21	22	23	24
30	29	28	27	26	25
31	32	33	34	35	36

Land Ownership

F-1-A—5M—

County Pondera

Farm Checked: Date 8-8-63

By Pete

STATE OF MONTANA
STATE ENGINEERS OFFICE
Water Resources Survey

T. 30N R. 6W Plat No. 7

Photo No. 4T-97

Legal Land Owner Susan Riders Allot.#702 Address

Operator Clarence Connelly Address

Water is delivered by:— 1. Private System; 2. Ditch Company; 3. State Project; X Federal Project; 5. Irrigation District

App. No. Decree No.	NAME OF APPROPRIATOR TO WHOM DECREED	NAME OF STREAM	Date App. Date Priority	Miner's Inches	In Use	NAME OF DITCH (Water Delivered By)	No.	R/F	Present Irr. Acres	Irrigable Acres
SEE	BLACKFEET PROJECT	Badger Creek		25.5	no	19 K Canal	4		0	25.5

NOTE: R—Denotes Regular Irrigation. F—Flood Irrigation.

Adequate Supply: Yes..... No..... Explain.....

Remarks Badger-Fisher 25.5 sh

River Basin

Also in: Plat No. Twp. Rge.	Plat No. Twp. Rge.	Plat No. Twp. Rge.
Plat No. Twp. Rge.	Plat No. Twp. Rge.	Plat No. Twp. Rge.

Information From:
Water Master

6	5	4	3	2	1
7	8	9	10	11	12
18	17	16	15	14	13
19	20	21	22	23	24
30	29	28	27	26	25
31	32	33	34	35	36

Land Ownership

F-1-A—5M—

County Pondera

Farm Checked: Date 8-13-63

By Pete

STATE OF MONTANA
STATE ENGINEERS OFFICE
Water Resources Survey

T 30N R 6 W Plat No. 7

Photo No. 4T-98

Legal Land Owner Geneva Rose Allot.#3272 Address

Operator Address

Water is delivered by:— 1. Private System; 2. Ditch Company; 3. State Project; X Federal Project; 5. Irrigation District

App. No. Decree No.	NAME OF APPROPRIATOR TO WHOM DECREED	NAME OF STREAM	Date App. Date Priority	Miner's Inches	In Use	NAME OF DITCH (Water Delivered By)	No.	R/F	Present Irr. Acres	Irrigable Acres
SEE	BLACKFEET PROJECT	Badger Creek		23	no	K	4		0	23

NOTE: R—Denotes Regular Irrigation. F—Flood Irrigation.

Adequate Supply: Yes..... No..... Explain

Remarks Badger-Fisher 23 sh

River Basin

Also in: Plat No. Twp. Rge.	Plat No. Twp. Rge.	Plat No. Twp. Rge.
Plat No. Twp. Rge.	Plat No. Twp. Rge.	Plat No. Twp. Rge.

Information From:
Water Master

6	5	4	3	2	1
7	8	9	10	11	12
18	17	16	15	14	13
19	20	21	22	23	24
30	29	28	27	26	25
31	32	33	34	35	36

Land Ownership

F-1-A—5M—

County Pondera

Farm Checked: Date 8-8-63

By Pete

STATE OF MONTANA
STATE ENGINEERS OFFICE
Water Resources Survey

T 30N R 6W Plat No. 7

Photo No. 4T-97

Legal Land Owner Lawrence Running Wolf Allot.#2419 Address

Operator Address

Water is delivered by:— 1. Private System; 2. Ditch Company; 3. State Project; X Federal Project; 5. Irrigation District

App. No. Decree No.	NAME OF APPROPRIATOR TO WHOM DECREED	NAME OF STREAM	Date App. Date Priority	Miner's Inches	In Use	NAME OF DITCH (Water Delivered By)	No.	R/F	Present Irr. Acres	Irrigable Acres
SEE	BLACKFEET PROJECT	Badger Creek		15.5	no	19 K Canal	4		0	15.5
				34	no		4		0	34

NOTE: R—Denotes Regular Irrigation. F—Flood Irrigation.

Adequate Supply: Yes..... No..... Explain

Remarks Badger-Fisher 15.5 sh & 34 sh

River Basin

Also in: Plat No. Twp. Rge.	Plat No. Twp. Rge.	Plat No. Twp. Rge.
Plat No. Twp. Rge.	Plat No. Twp. Rge.	Plat No. Twp. Rge.

Information From:

Water Master

6	5	4	3	2	1
7	8	9	10	11	12
18	17	16	15	14	13
19	20	21	22	23	24
30	29	28	27	26	25
31	32	33	34	35	36

Land Ownership

F-1-A--5M--

County Pondera

Farm Checked: Date 8-19-63

By Pete

STATE OF MONTANA
STATE ENGINEERS OFFICE
Water Resources Survey

T 30N R 6W Plat No. 7

Photo No. 4T-102, 74, 101

Legal Land Owner Robert J. Ryan Address

Operator Ray Lightner, buying Address Valier

Water is delivered by:— 1. Private System; 2. Ditch Company; 3. State Project; 4. Federal Project; 5. Irrigation District

	App. No. Decree No.	NAME OF APPROPRIATOR TO WHOM DECREED	NAME OF STREAM	Date App. Date Priority	Miner's Inches	In Use	NAME OF DITCH (Water Delivered By)	No.	R/F	Present Irr. Acres	Irrigable Acres
	A-8	John P. Sullivan	Alkali Coulee	5-9-98	400	no					
	A-9	"	"	7-25-04	160	no					
	*A-61	Carl Harris	Birch Creek	5-20-01	200	no	Ryan Lauffler				
	A-62	Phillipien Harris	"	5-20-01,	400	no					
x	A-63	Thomas R. Hill	"	10-8-95	300	no	Messeaner	1	R		263
	A-71	John Monnette	"	10-20-00	500	no(part)					
	*A-76	Emmett W. Ryan	"	6-20-13	100	yes	Ryan Lauffler				
x	A-331	Daniel Faust	Morgan Coulee	3-26-98	200	no	Messenear	1	F		
	*A-66	Jacob Lauffler & H.Ryan	Birch Creek	5=19-97	1500	yes *	Ryan Lauffler	1	R	189	88
x	A-55	Dan Forest & Lewis A. Messecar	Birch Creek	10-12-95	600	no	Messecar	1	R		
x	No filing		Drain Ditches					1	F		
	A-70	Jerry Gongon	Birch Creek	10-14-95	5000	no					

NOTE: R—Denotes Regular Irrigation. F—Flood Irrigation.

Adequate Supply: Yes..... No..... Explain *These rights all belong to Lauffler-Ryan Ditch
xThese rights all belong in Messecan Ditch

Remarks
A-63 Ryan 150"
Norsbey 150"
A-55 Ryan 300"
Norsby 300"
A-70 Ryan 1250"
P.C.C.& R.C. 1250"
Birch Cr.Water Co. 2500"

River Basin

Also in: Plat No. 6 Twp. 30N Rge. 7W	Plat No. Twp. Rge.	Plat No. Twp. Rge.
Plat No. Twp. Rge.	Plat No. Twp. Rge.	Plat No. Twp. Rge.

Information From:
Ray Lightner

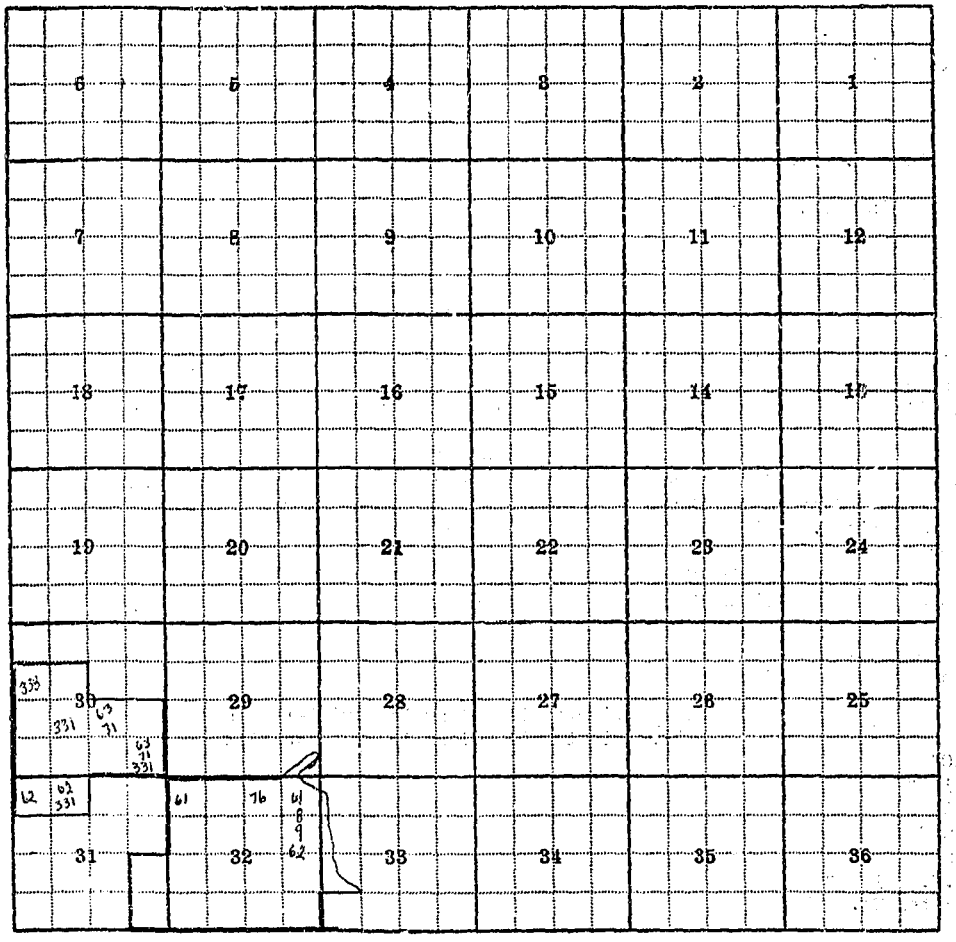

Land Ownership

F-1-A—5M—

County Pondera

Farm Checked: Date 11-13-62

By Bill

STATE OF MONTANA
STATE ENGINEERS OFFICE
Water Resources Survey

T 30N R 6W Plat No. 7

Photo No. 4T-42, 41

Legal Land Owner James E. Sheble Address Valier

Operator ..... Address .....

Water is delivered by:— 1. Private System; X Ditch Company; 3. State Project; 4. Federal Project; 5. Irrigation District

App. No. Decree No.	NAME OF APPROPRIATOR TO WHOM DECREED	NAME OF STREAM	Date App. Date Priority	Miner's Inches	In Use	NAME OF DITCH (Water Delivered By)	No.	R/F	Present Irr. Acres	Irrigable Acres
	SEE COMPANY				yes	A 4-4 Canal	2	R	161	
						A 4-2 Canal	2	R	204	

NOTE: R—Denotes Regular Irrigation. F—Flood Irrigation.

Adequate Supply: Yes X No ..... Explain .....

Remarks P.C.C. & R.C. 423 shares

N½ SW¼	Sec. 17	30N	5W	40
NE¼				54
SE¼				95
SW¼ SE¼	14		6W	20
NW¼ NE¼	23			17
NW¼	24			132
SW¼				44
W½ SE¼				21

River Basin .....

Also in: Plat No. 8 Twp. 30N Rge. 5W	Plat No. ..... Twp. ..... Rge.	Plat No. ..... Twp. ..... Rge. .....
Plat No. ..... Twp. ..... Rge.	Plat No. ..... Twp. ..... Rge.	Plat No. ..... Twp. ..... Rge. .....

Information From: James Sheble

7

rict

rigable
Acres

6	5	4	3	2	1
7	8	9	10	11	12
18	17	16	15	14	13
19	20	21	22	23	24
30	29	28	27	26	25
31	32	33	34	35	36

Land Ownership

F-1-A—5M—

County Pondera

Farm Checked: Date 8-5-63

By Pete

STATE OF MONTANA
STATE ENGINEERS OFFICE
Water Resources Survey

T 30N R 6W Plat No. 7

Photo No. 4T-99

Legal Land Owner Mary Ground Shortface Est. Allot.#2926 Address

Operator Carroll Woldstad Address Valier

Water is delivered by:— 1. Private System; 2. Ditch Company; 3. State Project; 4. Federal Project; 5. Irrigation District

App. No. Decree No.	NAME OF APPROPRIATOR TO WHOM DECREED	NAME OF STREAM	Date App. Date Priority	Miner's Inches	In Use	NAME OF DITCH (Water Delivered By)	No.	R/F	Present Irr. Acres	Irrigable Acres
	BLACKFEET PROJECT	Badger Creek		39	yes	13 K 2 Canal	4		39	

NOTE: R—Denotes Regular Irrigation. F—Flood Irrigation.

Adequate Supply: Yes..... No..... Explain.....

Remarks Badger-Fisher 39 sh

River Basin

Also in: Plat No. Twp. Rge.	Plat No. Twp. Rge.	Plat No. Twp. Rge.
Plat No. Twp. Rge.	Plat No. Twp. Rge.	Plat No. Twp. Rge.

Information From:
Carroll Woldstad

6	5	4	3	2	1
7	8	9	10	11	12
18	17	16	15	14	13
19	20	21	22	23	24
30	29	28	27	26	25
31	32	33	34	35	36

Land Ownership

F-1-A—5M—

County Pondera

Farm Checked: Date 8-13-63

By Pete

STATE OF MONTANA
STATE ENGINEERS OFFICE
Water Resources Survey

T 30N R 6W Plat No. 7

Photo No. 4T-78

Legal Land Owner Joseph Short Robe Allot.#1426 Address

Operator Thomas McAlpine Address Valier

Water is delivered by:— 1. Private System; 2. Ditch Company; 3. State Project; X Federal Project; 5. Irrigation District

App. No. Decree No.	NAME OF APPROPRIATOR TO WHOM DECREED	NAME OF STREAM	Date App. Date Priority	Miner's Inches	In Use	NAME OF DITCH (Water Delivered By)	No.	R/F	Present Irr. Acres	Irrigable Acres
SEE	BLACKFEET PROJECT	Badger Creek		38.8	yes	28 K	4	R	38.8	1.2

NOTE: R—Denotes Regular Irrigation. F—Flood Irrigation.

Adequate Supply: Yes..... No..... Explain.....

Remarks Badger-Fisher 40

River Basin

Also in: Plat No. Twp. Rge.	Plat No. Twp. Rge.	Plat No. Twp. Rge.
Plat No. Twp. Rge.	Plat No. Twp. Rge.	Plat No. Twp. Rge.

Information From:
Malcom McAlpine

6	5	4	3	2	1
7	8	9	10	11	12
18	17	16	15	14	13
19	20	21	22	23	24
30	29	28	27	26	25
31	32	33	34	35	36

Land Ownership

F-1-A—5M—

County Pondera

Farm Checked: Date 8-13-63

By Pete

STATE OF MONTANA
STATE ENGINEERS OFFICE
Water Resources Survey

T 30N R 6W Plat No. 7

Photo No. 4T-78

Legal Land Owner Mike Short Robe Allot.#1425 Address

Operator Thomas McAlpine Address Valier

Water is delivered by:— 1. Private System; 2. Ditch Company; 3. State Project; X Federal Project; 5. Irrigation District

App. No. Decree No.	NAME OF APPROPRIATOR TO WHOM DECREED	NAME OF STREAM	Date App. Date Priority	Miner's Inches	In Use	NAME OF DITCH (Water Delivered By)	No.	R/F	Present Irr. Acres	Irrigable Acres
SEE	BLACKFEET PROJECT	Badger Creek		38	yes	28 K	4	R	38	38

NOTE: R—Denotes Regular Irrigation. F—Flood Irrigation.

Adequate Supply: Yes..... No..... Explain.....

Remarks Badger-Fisher 38

.....River Basin.....

Also in: Plat No..... Twp..... Rge.....	Plat No..... Twp..... Rge.....	Plat No..... Twp..... Rge.....
Plat No..... Twp..... Rge.....	Plat No..... Twp..... Rge.....	Plat No..... Twp..... Rge.....

Information From:
Malcom McAlpine

6	5	4	3	2	1
7	8	9	10	11	12
18	17	16	15	14	13
19	20	21	22	23	24
30	29	28	27	26	25
31	32	33	34	35	36

Land Ownership_____

F-1-A—5M—

County Pondera

Farm Checked: Date 8-13-63

By Pete

STATE OF MONTANA
STATE ENGINEERS OFFICE
Water Resources Survey

T 30N R 6W Plat No 7

Photo No. 4T-77

Legal Land Owner George Smith Allot.#1853½ Address

Operator Thomas McAlpine. Address Valier

Water is delivered by:— 1. Private System; 2. Ditch Company; 3. State Project; 4. Federal Project; 5. Irrigation District

App. No. Decree No.	NAME OF APPROPRIATOR TO WHOM DECREED	NAME OF STREAM	Date App. Date Priority	Miner's Inches	In Use	NAME OF DITCH (Water Delivered By)	No.	R/F	Present Irr. Acres	Irrigable Acres
SEE	BLACKFEET PROJECT	Badger Creek		15	np	22 K 8	4		0	15

NOTE: R—Denotes Regular Irrigation. F—Flood Irrigation.

Adequate Supply: Yes..... No..... Explain.....

Remarks Badger-Fisher 15 sh

River Basin

Also in: Plat No..... Twp..... Rge..... Plat No..... Twp..... Rge..... Plat No..... Twp..... Rge.....
Plat No..... Twp..... Rge..... Plat No..... Twp..... Rge..... Plat No..... Twp..... Rge.....

Information From:
Malcom McAlpine

6	5	4	3	2	1
7	8	9	10	11	12
18	17	16	15	14	13
19	20	21	22	23	24
30	29	28	27	26	25
31	32	33	34	35	36

Land Ownership

F-1-A—5M—

County Pondera

Farm Checked: Date 8-5-63

By Pete

STATE OF MONTANA
STATE ENGINEERS OFFICE
Water Resources Survey

T. 30N R. 6W Plat No. 7

Photo No. 4T-77

Legal Land Owner Perry Smith Allot.#1853 Address

Operator Sigvort Woldstad Address Valier

Water is delivered by:— 1. Private System; 2. Ditch Company; 3. State Project; X Federal Project; 5. Irrigation District

App. No. Decree No.	NAME OF APPROPRIATOR TO WHOM DECREED	NAME OF STREAM	Date App. Date Priority	Miner's Inches	In Use	NAME OF DITCH (Water Delivered By)	No.	R/F	Present Irr. Acres	Irrigable Acres
SEE	BLACKFEET PROJECT	Badger Creek		30	no	22 K Canal	4		30	

NOTE: R—Denotes Regular Irrigation. F—Flood Irrigation.

Adequate Supply: Yes..... No..... Explain.....

Remarks Badger-Fisher 30 sh

River Basin

Also in: Plat No. Twp. Rge.	Plat No. Twp. Rge.	Plat No. Twp. Rge.
Plat No. Twp. Rge.	Plat No. Twp. Rge.	Plat No. Twp. Rge.

Information From:
Carroll Woldstad

7

strict

Irrigable Acres

6	5	4	3	2	1
7	8	9	10	11	12
18	17	16	15	14	13
19	20	21	22	23	24
30	29	28	27	26	25
31	32	33	34	35	36

Land Ownership

F-1-A—5M—

County Pondera

Farm Checked: Date 8-5-63

By Pete

STATE OF MONTANA
STATE ENGINEERS OFFICE
Water Resources Survey

T. 30N R. 6W Plat No. 7

Photo No. 4T-98

Legal Land Owner Annie Spotted Bear Allot.#1271 Address

Operator Sigvort Woldstad Address Valier

Water is delivered by:— 1. Private System; 2. Ditch Company; 3. State Project; X Federal Project; 5. Irrigation District

App. No. Decree No.	NAME OF APPROPRIATOR TO WHOM DECREED	NAME OF STREAM	Date App. Date Priority	Miner's Inches	In Use	NAME OF DITCH (Water Delivered By)	No.	R/F	Present Irr. Acres	Irrigable Acres
SEE	BLACKFEET PROJECT	Badger Creek		35.5	no	K	4		35.5	

NOTE: R—Denotes Regular Irrigation. F—Flood Irrigation.

Adequate Supply: Yes..... No..... Explain.....

Remarks Badger-Fisher 35.5

River Basin

Also in: Plat No. Twp. Rge.	Plat No. Twp. Rge.	Plat No. Twp. Rge.
Plat No. Twp. Rge.	Plat No. Twp. Rge.	Plat No. Twp. Rge.

Information From:
Carroll Woldstad

No. 7

District

s	Irrigable Acres

6	5	4	3	2	1
7	8	9	10	11	12
18	17	16	15	14	13
19	20	21	22	23	24
30	29	28	27	26	25
31	32	33	34	35	36

Land Ownership

F-1-A—5M—

County Pondera

Farm Checked: Date 6-5-63

By Pete

STATE OF MONTANA
STATE ENGINEERS OFFICE
Water Resources Survey

T. 30N R. 6W Plat No. 7

Photo No. 4T-98

Legal Land Owner George Spotted Bear Allot.#1274 Address

Operator Sigvort Woldstad Address Valier

Water is delivered by:— 1. Private System; 2. Ditch Company; 3. State Project; X Federal Project; 5. Irrigation District

App. No. Decree No.	NAME OF APPROPRIATOR TO WHOM DECREED	NAME OF STREAM	Date App. Date Priority	Miner's Inches	In Use	NAME OF DITCH (Water Delivered By)	No.	R/F	Present Irr. Acres	Irrigable Acres
SEE	BLACKFEET PROJECT	Badger Creek		39	yes	K Canal	4		33.3	5.7

NOTE: R—Denotes Regular Irrigation. F—Flood Irrigation.

Adequate Supply: Yes..... No..... Explain.....

Remarks Badger-Fisher 39

River Basin

Also in: Plat No..... Twp..... Rge.....	Plat No..... Twp..... Rge.....	Plat No..... Twp..... Rge.....
Plat No..... Twp..... Rge.....	Plat No..... Twp..... Rge.....	Plat No..... Twp..... Rge.....

Information From:
Carroll Woldstad

6	5	4	3	2	1
7	8	9	10	11	12
18	17	16	15	14	13
19	20	21	22	23	24
30	29	28	27	26	25
31	32	33	34	35	36

Land Ownership

F-1-A—5M—

County Pondera

Farm Checked: Date 8-5-63

By Pete

STATE OF MONTANA
STATE ENGINEERS OFFICE
Water Resources Survey

T 30N R 5W Plat No. 7

Photo No. 4T-98

Legal Land Owner Kate Spotted Bear Allot.#1275 Address

Operator Sigvort Woldstad Address Valier

Water is delivered by:— 1. Private System; 2. Ditch Company; 3. State Project; X Federal Project; 5. Irrigation District

App. No. Decree No.	NAME OF APPROPRIATOR TO WHOM DECREED	NAME OF STREAM	Date App. Date Priority	Miner's Inches	In Use	NAME OF DITCH (Water Delivered By)	No.	R/F	Present Irr. Acres	Irrigable Acres
SEE	BLACKFEET PROJECT	Badger-Creek		31.5	yes	K Canal	4		31.5	

NOTE: R—Denotes Regular Irrigation. F—Flood Irrigation.

Adequate Supply: Yes..... No..... Explain.....

Remarks Badger-Fisher 31.5

.....River Basin.....

Also in: Plat No. Twp. Rge.	Plat No. Twp. Rge.	Plat No. Twp. Rge.
Plat No. Twp. Rge.	Plat No. Twp. Rge.	Plat No. Twp. Rge.

Information From:
Carroll Woldstad

6	5	4	3	2	1
7	8	9	10	11	12
18	17	16	15	14	13
19	20	21	22	23	24
30	29	28	27	26	25
31	32	33	34	35	36

Land Ownership

F-1-A—5M—

County: Pondera

Farm Checked: Date: 8-8-63

By: Pete

STATE OF MONTANA
STATE ENGINEERS OFFICE
Water Resources Survey

T. 30N R. 6W Plat No. 7

Photo No. 4T-97

Legal Land Owner: Philip Spotted Bear Allot.#1273 Address:

Operator: Clarence Connelly Address: Valier

Water is delivered by:— 1. Private System; 2. Ditch Company; 3. State Project; 4. Federal Project; 5. Irrigation District

App. No. Decree No.	NAME OF APPROPRIATOR TO WHOM DECREED	NAME OF STREAM	Date App. Date Priority	Miner's Inches	In Use	NAME OF DITCH (Water Delivered By)	No.	R/F	Present Irr. Acres	Irrigable Acres
Blackfeet project		Badger Creek		33	yes	K	4	R	33	

NOTE: R—Denotes Regular Irrigation. F—Flood Irrigation.

Adequate Supply: Yes..... No..... Explain.....

Remarks: Badger-Fisher 33

.....River Basin.....

Also in: Plat No. Twp. Rge.	Plat No. Twp. Rge.	Plat No. Twp. Rge.
Plat No. Twp. Rge.	Plat No. Twp. Rge.	Plat No. Twp. Rge.

Information From:

Water Master

6	5	4	3	2	1
7	8	9	10	11	12
18	17	16	15	14	13
19	20	21	22	23	24
30	29	28	27	26	25
31	32	33	34	35	36

Land Ownership

F-1-A—5M—

County: Pondera

Farm Checked: Date: 8-8-63

By: Pete

STATE OF MONTANA
STATE ENGINEERS OFFICE
Water Resources Survey

T. 30N R. 6W Plat No. 7

Photo No. 4T-97

Legal Land Owner: Rose Spotted Bear Allot. #1272 Address:

Operator: Heirs of Rose Spotted Bear Address:

Water is delivered by:— 1. Private System; 2. Ditch Company; 3. State Project; 4. Federal Project; 5. Irrigation District

App. No. Decree No.	NAME OF APPROPRIATOR TO WHOM DECREED	NAME OF STREAM	Date App. Date Priority	Miner's Inches	In Use	NAME OF DITCH (Water Delivered By)	No.	R/F	Present Irr. Acres	Irrigable Acres
	BLACKFEET PROJECT	Badger Creek		30.5	no	K			25	5.5

NOTE: R—Denotes Regular Irrigation. F—Flood Irrigation.

Adequate Supply: Yes..... No..... Explain.....

Remarks: Badger-Fisher 30.5

River Basin

Also in: Plat No. Twp. Rge.	Plat No. Twp. Rge.	Plat No. Twp. Rge.
Plat No. Twp. Rge.	Plat No. Twp. Rge.	Plat No. Twp. Rge.

Information From:
Water Master

6	5	4	3	2	1
7	8	9	10	11	12
18	17	16	15	14	13
19	20	21	22	23	24
30	29	28	27	26	25
31	32	33	34	35	36

Land Ownership.....

F-1-A—5M—

County: Pondera

Farm Checked: Date 8-6-63

By: Pete

STATE OF MONTANA
STATE ENGINEERS OFFICE
Water Resources Survey

T. 30N R. 6W Plat No.

Photo No. 4T-77

Legal Land Owner: Clifford Stoltz Address: Valier

Operator: sameame Address:

Water is delivered by:— 1. Private System; 2. Ditch Company; 3. State Project; 4. Federal Project; 5. Irrigation District

App. No. Decree No.	NAME OF APPROPRIATOR TO WHOM DECREED	NAME OF STREAM	Date App. Date Priority	Miner's Inches	In Use	NAME OF DITCH (Water Delivered By)	No.	R/F	Present Irr. Acres	Irrigable Acres
PROJECT RIGHTS		Badger Creek			yes	22 K 13	4		5.5	
									15.0	
									2.5	
									9	
									26.5	
									39.0	
									23.5	
									15	
									13	
									18	
									38	
									9.75	
									24.25	
									15	
									11	
									28.2	

NOTE: R—Denotes Regular Irrigation. F—Flood Irrigation.

Adequate Supply: Yes No Explain Badger-Fisher, Non-Indian Allot.# 768, 200 413, 43

Remarks

Allot.# 200	Sec.15	W 3/8 NW¼ SW¼	15. Irr. Acres	Allot.#768	Sec.15	E 5/8 SW¼ NW¼	9.0 I.A.
200		W 3/8 SW¼ SW¼	13.0	"		SE¼ NW¼	26.5
768		E 5/8 SW¼ SW¼	18.0	"		NE¼ SW¼	39.0
768		SE¼ SW¼	38.0	"		E 5/8 NW¼ SW¼	23.5
413		W¼ NE¼ SE¼	9.75				
43		E 5/8 NW¼ SE¼	24.25				
768		W 3/8 NW¼ SE¼	15.0				
768		W 3/8 SW¼ SE¼	11.0				
200	16	E 3/4 NE¼ SE¼	28.2				
768	15	W 3/8 NW¼ SE¼	5.5				
"		W 3/8 SW¼ NE¼	15.0				
"		E 5/8 NW¼ NW¼	2.5				

River Basin

Also in: Plat No. Twp. Rge. | Plat No. Twp. Rge. | Plat No. Twp. Rge.
Plat No. Twp. Rge. | Plat No. Twp. Rge. | Plat No. Twp. Rge.

Information From: Clifford Stoltz

strict

Irrigable Acres

.0 I.A.
.5
.5

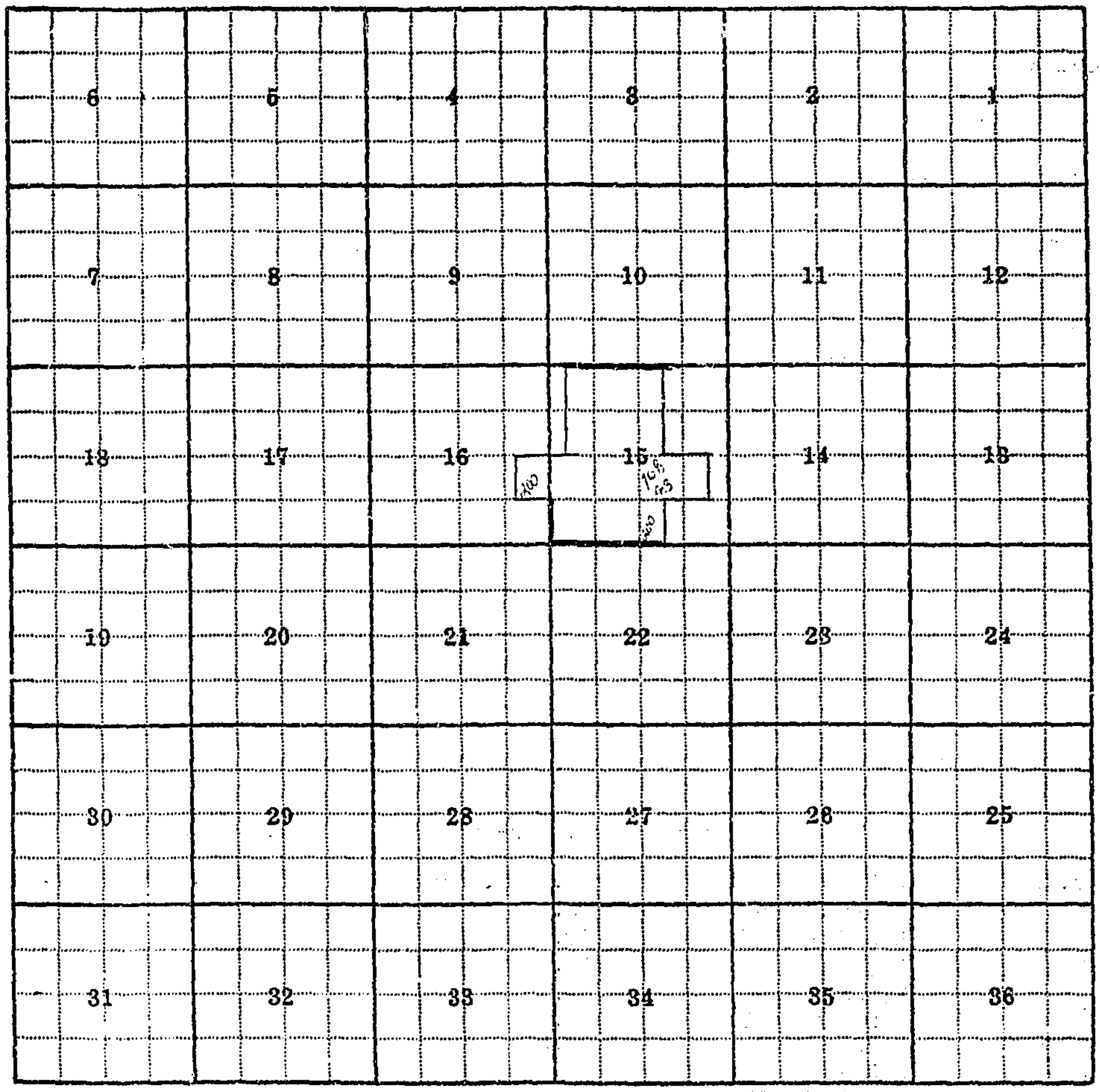

Land Ownership

F-1-A—5M—

County: Pondera

Farm Checked: Date: 8-5-63

By: Pete

STATE OF MONTANA
STATE ENGINEERS OFFICE
Water Resources Survey

T. 30N R. 6W Plat No. 7

Photo No. 4T-98

Legal Land Owner: Thunderwoman, Heirs Allot.#1266 Address:

Operator: Sigvort Woldstad Address: Valier

Water is delivered by:— 1. Private System; 2. Ditch Company; 3. State Project; X Federal Project; 5. Irrigation District

App. No. Decree No.	NAME OF APPROPRIATOR TO WHOM DECREED	NAME OF STREAM	Date App. Date Priority	Miner's Inches	In Use	NAME OF DITCH (Water Delivered By)	No.	R/F	Present Irr. Acres	Irrigable Acres
SEE	BLACKFEET PROJECT	Badger Creek		14.2	no	K Canal	4		14.2	

NOTE: R—Denotes Regular Irrigation. F—Flood Irrigation.

Adequate Supply: Yes..... No..... Explain.....

Remarks: Badger-Fisher 14.2

River Basin

Also in: Plat No. Twp. Rge.	Plat No. Twp. Rge.	Plat No. Twp. Rge.
Plat No. Twp. Rge.	Plat No. Twp. Rge.	Plat No. Twp. Rge.

information From: Carroll Woldstad

7

strict

Irrigable Acres

6	5	4	3	2	1
7	8	9	10	11	12
18	17	16	15	14	13
19	20	21	22	23	24
30	29	28	27	26	25
31	32	33	34	35	36

Land Ownership

F-1-A—5M—

County Pondera

Farm Checked: Date 8-8-63

By Pete

STATE OF MONTANA
STATE ENGINEERS OFFICE
Water Resources Survey

T 30N R 6W Plat No. 7

Photo No. 4T-78, 39

Legal Land Owner United States in Trust Allot.#1201, 455, 2746 Address Browning

Operator Eileen B. Pepion Address Valier

Water is delivered by:— 1. Private System; 2. Ditch Company; 3. State Project; X Federal Project; 5. Irrigation District

App. No. Decree No.	NAME OF APPROPRIATOR TO WHOM DECREED	NAME OF STREAM	Date App. Date Priority	Miner's Inches	In Use	NAME OF DITCH (Water Delivered By)	No.	R/F	Present Irr. Acres	Irrigable Acres
SEE	BLACKFEET PROJECT	Badger Creek	1201	37.5	yes	35 K 3	4	R	37.5	
			2746		no	35 K 3			39	
			455		yes				40	

NOTE: R—Denotes Regular Irrigation. F—Flood Irrigation.

Adequate Supply: Yes..... No..... Explain.....

Remarks Badger-Fisher 37.5

River Basin

Also in: Plat No. Twp. Rge.	Plat No. Twp. Rge.	Plat No. Twp. Rge.
Plat No. Twp. Rge.	Plat No. Twp. Rge.	Plat No. Twp. Rge.

Information From:
Water Master

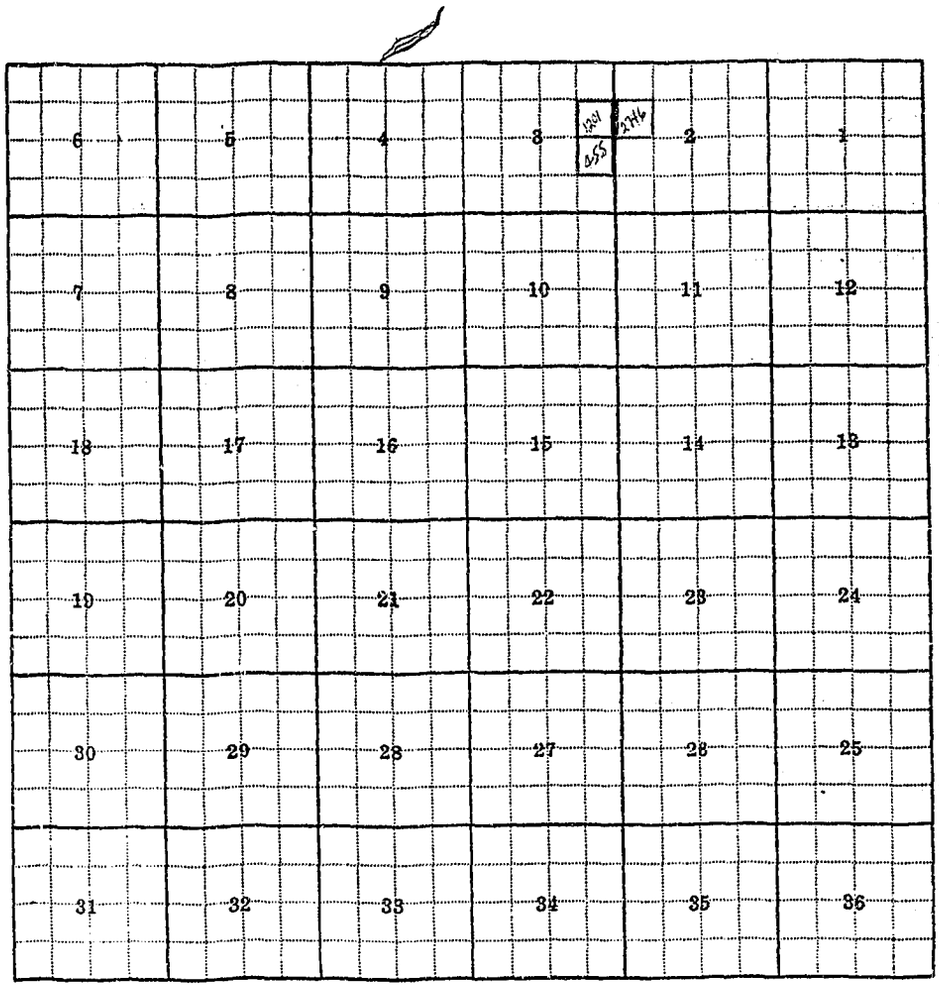

6	5	4	3 1201 2746 055	2	1
7	8	9	10	11	12
18	17	16	15	14	13
19	20	21	22	23	24
30	29	28	27	26	25
31	32	33	34	35	36

Land Ownership

F-1-A—5M—

County Pondera

Farm Checked: Date 8-14-63

By Pete

STATE OF MONTANA
STATE ENGINEERS OFFICE
Water Resources Survey

T 30N R 6W Plat No. 7

Photo No. 4T-78, 97, 39

Legal Land Owner United States in Trust Allot. No. see over Address

Operator Address

Water is delivered by:— 1. Private System; 2. Ditch Company; 3. State Project; 4. Federal Project; 5. Irrigation District

App. No. Decree No.	NAME OF APPROPRIATOR TO WHOM DECREED	NAME OF STREAM	Date App. Date Priority	Miner's Inches	In Use	NAME OF DITCH (Water Delivered By)	No.	R/F	Present Irr. Acres	Irrigable Acres
1439	Blackfeet project	Badger Creek			no	33 K	4			38.8
1437	"	"			yes	33 K			14	21.5
574	"	"			no	K Canal			19.5	
1250	"	"			yes	35 K 2			36	
1438	"	"			no	35 K 2			37.5	
454	"	"			no	K			9	
2348	"	"			no	K			7.1	2.
2350	"	"			no	K			33.5	5.5
1190	"	"			no	35 K 3			38	
116	"	"			no	35 K 3			38.5	
115	"	"			no	35 K 3			38	
453	"	"			no	33 K			13.5	
2522	"	"			yes	33 K			40	
1440	"	"			no	33 K			39	
452	"	"			no	K			29.5	
1423	"	"			yes	28 K	4		29.25	
1428	"	"			yes	28 K			39	
143	"	"			no	K			38	
162	"	"			no	28 K			37.5	
2347	"	"			no	K			30	
259	"	"			yes	13 K			37.5	
1726	"	"			no	13 K			36.5	

NOTE: R—Denotes Regular Irrigation. F—Flood Irrigation.

Adequate Supply: Yes No Explain

Remarks

Badger-Fisher, see list

River Basin

Also in: Plat No. Twp. Rge.	Plat No. Twp. Rge.	Plat No. Twp. Rge.
Plat No. Twp. Rge.	Plat No. Twp. Rge.	Plat No. Twp. Rge.

Information From:
Water Master

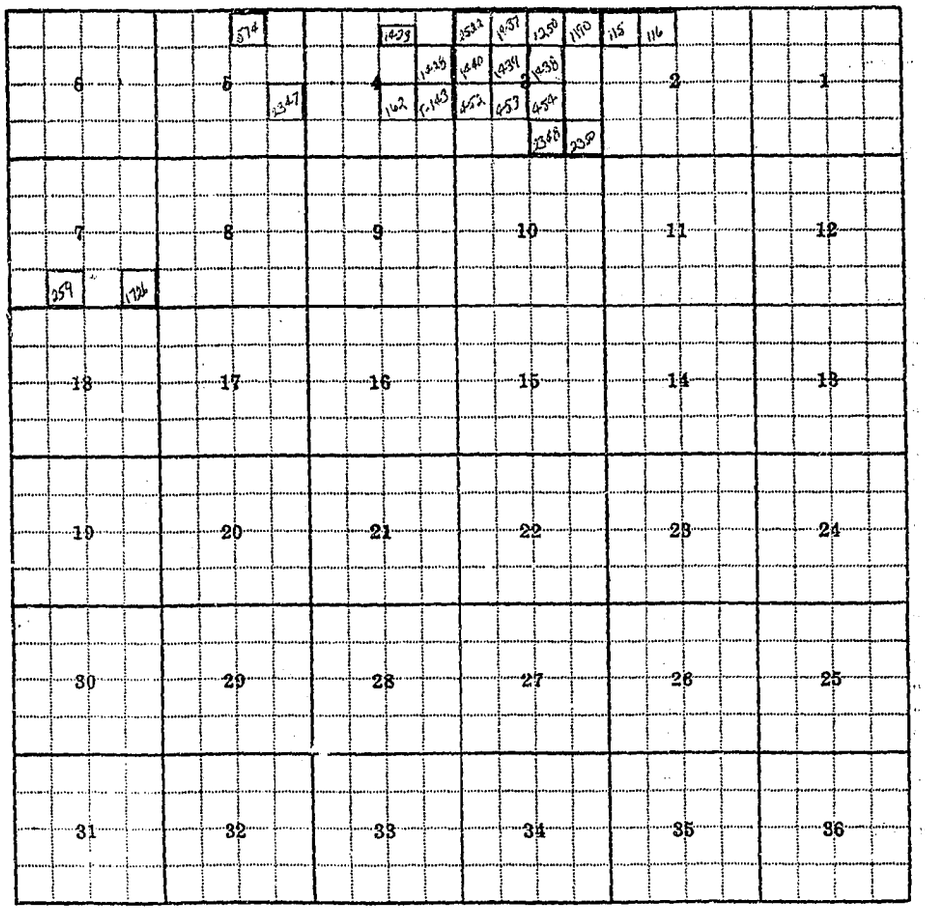

Land Ownership

F-1-A—5M—

County Pondera

Farm Checked: Date 8-14-63

By Pete

STATE OF MONTANA
STATE ENGINEERS OFFICE
Water Resources Survey

T 30 N R 6W Plat No. 7

Photo No. 4T-39, 98, 99, 77

Legal Land Owner United States in Trust Allot. Nos., see over Address

Operator Address

Water is delivered by:— 1. Private System; 2. Ditch Company; 3. State Project; X Federal Project; 5. Irrigation District

App. No. Decree No.	NAME OF APPROPRIATOR TO WHOM DECREED	NAME OF STREAM	Date App. Date Priority	Miner's Inches	In Use	NAME OF DITCH (Water Delivered By)	No.	R/F	Present Irr. Acres	Irrigable Acres
120		Badger Creek			no	K	4		0	33
1750		"			no	22 K	4		0	4.5
1176		"			no	22 K 8	4		38	
38		"			yes	22 K 6	4		39	0
2379	3279	"			yes	22 K 3	4		36	0
2380	3280	"			yes	22 K 3	4		8.9	14
2380	3280	"			yes	22 K 3	4		8	6.5
416		"			yes	22 K 8 C 1	4	R	34	3
3132		"			no	22 K 8 C 1	4		0	35.5
2775	Ed Barkley	"			yes	22 K 8 C 1	4	R	36.5	

NOTE: R—Denotes Regular Irrigation. F—Flood Irrigation.

Adequate Supply: Yes..... No..... Explain.....

Remarks Badger-Fisher, see list

River Basin

Also in: Plat No. Twp. Rge.	Plat No. Twp. Rge.	Plat No. Twp. Rge.
Plat No. Twp. Rge.	Plat No. Twp. Rge.	Plat No. Twp. Rge.

Information From:
Water Master

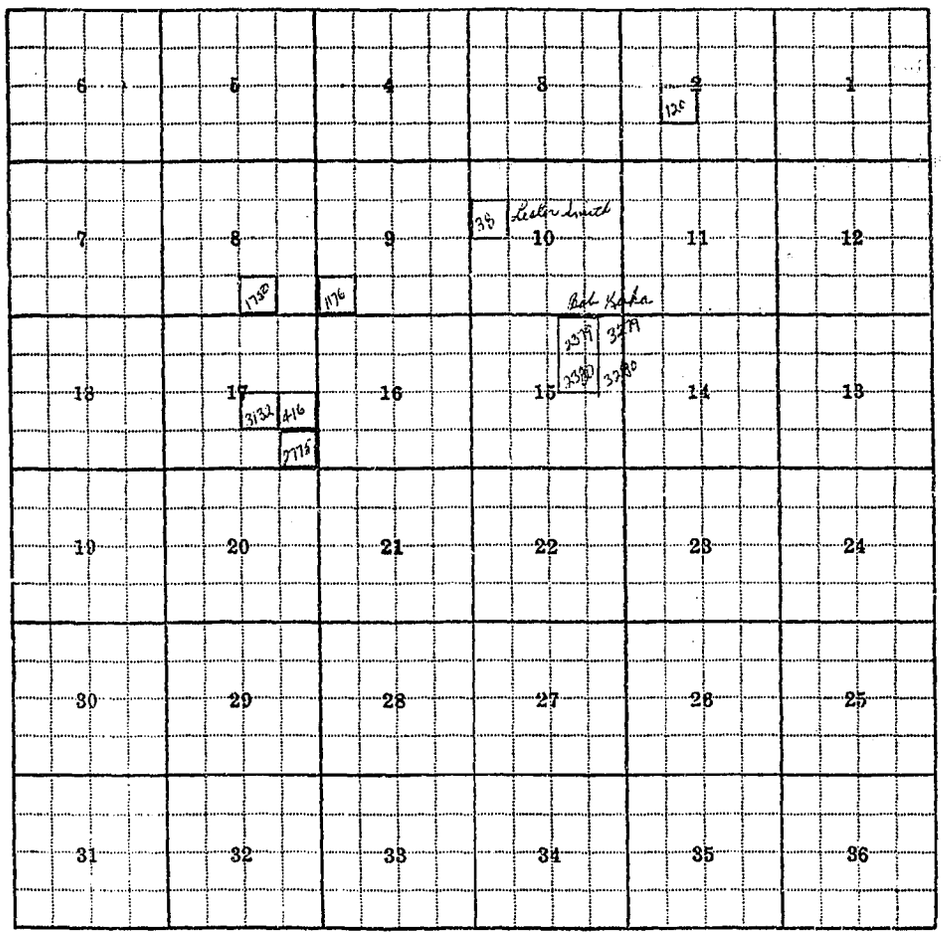

6	5	4	3	2 [120]	1
7	8 [1750]	9 [1176]	10 [38] Lester Smith	11	12
18	17 [3132] [416] [2775]	16	15 [2379] [2380] [3279] [3280] Bob Kaka	14	13
19	20	21	22	23	24
30	29	28	27	26	25
31	32	33	34	35	36

Land Ownership

F-1-A—5M—

County: Pondera

Farm Checked: Date: 8-14-63

By: Pete

STATE OF MONTANA
STATE ENGINEERS OFFICE
Water Resources Survey

T. 30N R. 6 W Plat No. 7

Photo No. 4T-41

Legal Land Owner: Mary Wren Upham Allot. #2892 & 2893 Address:

Operator: Elmer C. Spear Address: Valier

Water is delivered by:— 1. Private System; 2. Ditch Company; 3. State Project; X Federal Project; 5. Irrigation District

App. No. Decree No.	NAME OF APPROPRIATOR TO WHOM DECREED	NAME OF STREAM	Date App. Date Priority	Miner's Inches	In Use	NAME OF DITCH (Water Delivered By)	No.	R/F	Present Irr. Acres	Irrigable Acres
SEE BLACKFEET PROJECT		Badger Creek		38	yes	22 K 13	4		35	3
				30			4		15.5	14.5

NOTE: R—Denotes Regular Irrigation. F—Flood Irrigation.

Adequate Supply: Yes..... No..... Explain.....

Remarks: Badger-Fisher 38 & 30 sh

River Basin

Also in: Plat No. Twp. Rge.	Plat No. Twp. Rge.	Plat No. Twp. Rge.
Plat No. Twp. Rge.	Plat No. Twp. Rge.	Plat No. Twp. Rge.

Information From: Water Master

6	5	4	3	2	1
7	8	9	10	11	12
18	17	16	15	14	13
19	20	21	22	23	24
30	29	28	27	26	25
31	32	33	34	35	36

Land Ownership

F 1-A 5M—

County Pondera

Farm Checked: Date 8-6-63

By Pete

STATE OF MONTANA
STATE ENGINEERS OFFICE
Water Resources Survey

T 30 N R 6W Plat No. 7

Photo No. 4T-77

Legal Land Owner Mary P. Vandepopelier Address Conrad

Operator Blockeel Address Valier

Water is delivered by:— 1. Private System; 2. Ditch Company; 3. State Project; X Federal Project; 5. Irrigation District

App. No. Decree No.	NAME OF APPROPRIATOR TO WHOM DECREED	NAME OF STREAM	Date App. Date Priority	Miner's Inches	In Use	NAME OF DITCH (Water Delivered By)	No.	R/F	Present Irr. Acres	Irrigable Acres
	PROJECT RIGHTS	Badger Creek			no	22 K	4		13	
									35	
									10	24.5
									38	
									0	30.5

NOTE: R—Denotes Regular Irrigation. F—Flood Irrigation.

Adequate Supply: Yes..... No..... Explain.....

Remarks Badger-Fisher, Non-Indian, Allot.#1216~~2~~, 1044, 2312

River Basin.....

Also in: Plat No. Twp. Rge.	Plat No. Twp. Rge.	Plat No. Twp. Rge.
Plat No. Twp. Rge.	Plat No. Twp. Rge.	Plat No. Twp. Rge.

Information From:
Clifford Stoltz

6	5	4	3	2	1
7	8	9	10	11	12
18	17	16	15	14	13
19	20	21	22	23	24
30	29	28	27	26	25
31	32	33	34	35	36

Land Ownership

F-1-A—5M—

County Pondera

Farm Checked: Date 8-13-63

By Pete

STATE OF MONTANA
STATE ENGINEERS OFFICE
Water Resources Survey

T 30N R 6W Plat No. 7

Photo No. 4T-39

Legal Land Owner Isabelle Vielle Allot. #122 Address Heart Butte

Operator Malcom McAlpine Address Valier

Water is delivered by:— 1. Private System; 2. Ditch Company; 3. State Project; ~~4.~~ Federal Project; 5. Irrigation District

App. No. Decree No.	NAME OF APPROPRIATOR TO WHOM DECREED	NAME OF STREAM	Date App. Date Priority	Miner's Inches	In Use	NAME OF DITCH (Water Delivered By)	No.	R/F	Present Irr. Acres	Irrigable Acres
SEE	BLACKFEET PROJECT	Badger Creek		36.5	yes	K	4	R	36.5	2

NOTE: R—Denotes Regular Irrigation. F—Flood Irrigation.

Adequate Supply: Yes X No Explain

Remarks Badger-Fisher 38.5

River Basin

Also in: Plat No. Twp. Rge.	Plat No. Twp. Rge.	Plat No. Twp. Rge.
Plat No. Twp. Rge.	Plat No. Twp. Rge.	Plat No. Twp. Rge.

Information From:
Malcom McAlpine

7

strict

Irrigable Acres
2

6	5	4	3	2	1
7	8	9	10	11	12
18	17	16	15	14	13
19	20	21	22	23	24
30	29	28	27	26	25
31	32	33	34	35	36

122

Land Ownership

F-1-A-5M-

County Pondera

Farm Checked: Date 8-13-63

By Pete

STATE OF MONTANA
STATE ENGINEERS OFFICE
Water Resources Survey

T 30N R 6W Plat No. 7

Photo No. 4T-39

Legal Land Owner Louis Vielle Allot.#119 Address Heart Butte

Operator Malcom McAlpine Address Valier

Water is delivered by:— 1. Private System; 2. Ditch Company; 3. State Project; X Federal Project; 5. Irrigation District

App. No. Decree No.	NAME OF APPROPRIATOR TO WHOM DECREED	NAME OF STREAM	Date App. Date Priority	Miner's Inches	In Use	NAME OF DITCH (Water Delivered By)	No.	R/F	Present Irr. Acres	Irrigable Acres
SEE	BLACKFEET PROJECT	Badger Creek		18	no	K	4	R	18	19.5

NOTE: R—Denotes Regular Irrigation. F—Flood Irrigation.

Adequate Supply: Yes X No Explain

Remarks Badger-Fisher 37.5

River Basin

Also in: Plat No. Twp. Rge.	Plat No. Twp. Rge.	Plat No. Twp. Rge.
Plat No. Twp. Rge.	Plat No. Twp. Rge.	Plat No. Twp. Rge.

Information From:
Malcom McAlpine

6	5	4	3	2	1
7	8	9	10	11	12
18	17	16	15	14	13
19	20	21	22	23	24
30	29	28	27	26	25
31	32	33	34	35	36

Land Ownership

F-1-A—5M—

County: Pondera

Farm Checked: Date: 7-29-63

By: Pete

STATE OF MONTANA
STATE ENGINEERS OFFICE
Water Resources Survey

T. 30N R. 6W Plat No. 7

Photo No. 4T-100, 101

Legal Land Owner: Jerri M. & Sarahe Wallley Address: Valier

Operator: same Address:

Water is delivered by:— 1. Private System; 2. Ditch Company; 3. State Project; 4. Federal Project; 5. Irrigation District

App. No. Decree No.	NAME OF APPROPRIATOR TO WHOM DECREED	NAME OF STREAM	Date App. Date Priority	Miner's Inches	In Use	NAME OF DITCH (Water Delivered By)	No.	R/F	Present Irr. Acres	Irrigable Acres
A-331	Daniel Faust	Morgon Coulee	3-26-98	200	no					
A-71	John Monnette	Birch Creek	10-20-00	600	no	Messecar	1	R		29
A-72	I.Thomas & J.A.Ingram	"	9-18-01	500	no					

NOTE: R—Denotes Regular Irrigation. F—Flood Irrigation.

Adequate Supply: Yes..... No..... Explain.....

Remarks.....

A-72 P.C.C. & R.C. 250"
Jeri Walley 125"
Archie Campbell 125"

.....River Basin.....

Also in: Plat No. Twp. Rge.	Plat No. Twp. Rge.	Plat No. Twp. Rge.
Plat No. Twp. Rge.	Plat No. Twp. Rge.	Plat No. Twp. Rge.

Information From:
Pete Walley

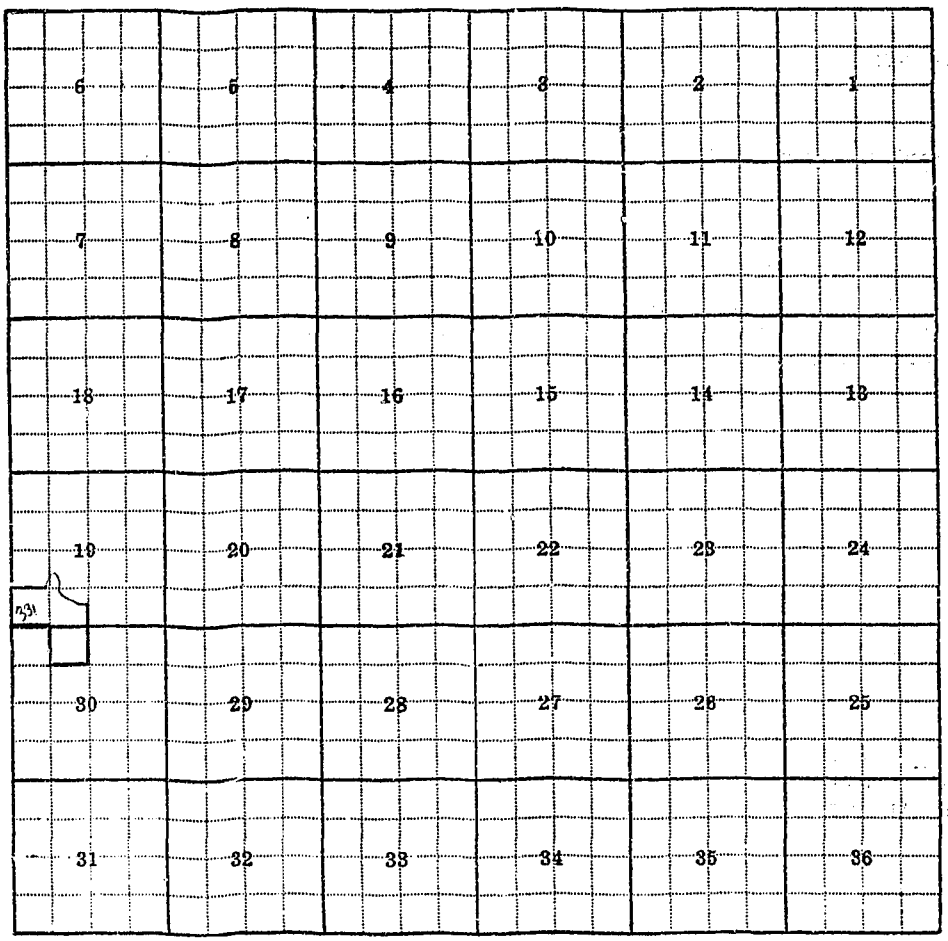

6	5	4	3	2	1
7	8	9	10	11	12
18	17	16	15	14	13
19	20	21	22	23	24
331					
30	29	28	27	26	25
31	32	33	34	35	36

Land Ownership

F-1-A—5M—

County Pondera

Farm Checked: Date 8-13-63

By Pete

STATE OF MONTANA
STATE ENGINEERS OFFICE
Water Resources Survey

T. 30N R. 6W Plat No. 7

Photo No. XX 4T-76, 42

Legal Land Owner George Whippert Allot. #2395 Address

Operator A. E. LEECH Co. Address Valier

Water is delivered by:— 1. Private System; 2. Ditch Company; 3. State Project; ~~4.~~ Federal Project; 5. Irrigation District

App. No. Decree No.	NAME OF APPROPRIATOR TO WHOM DECREED	NAME OF STREAM	Date App. Date Priority	Miner's Inches	In Use	NAME OF DITCH (Water Delivered By)	No.	R/F	Present Irr. Acres	Irrigable Acres
SEE	BLACKFEET PROJECT			11.5	no	22 K	4		11.5	
				36	no		4		36	
				24.5	no				0	24.5
				13.2	no				0	13.2
				7.2	no				0	7.2
				32	no				0	32
				40	no				0	40
				35.8	no				0	35.8
				31	no				0	31.

NOTE: R—Denotes Regular Irrigation. F—Flood Irrigation.

Adequate Supply: Yes No Explain

Remarks Badger-Fisher 11.5 sh & 36 sh

River Basin

Also in: Plat No. Twp. Rge.	Plat No. Twp. Rge.	Plat No. Twp. Rge.
Plat No. Twp. Rge.	Plat No. Twp. Rge.	Plat No. Twp. Rge.

Information From:

A. E. Leech

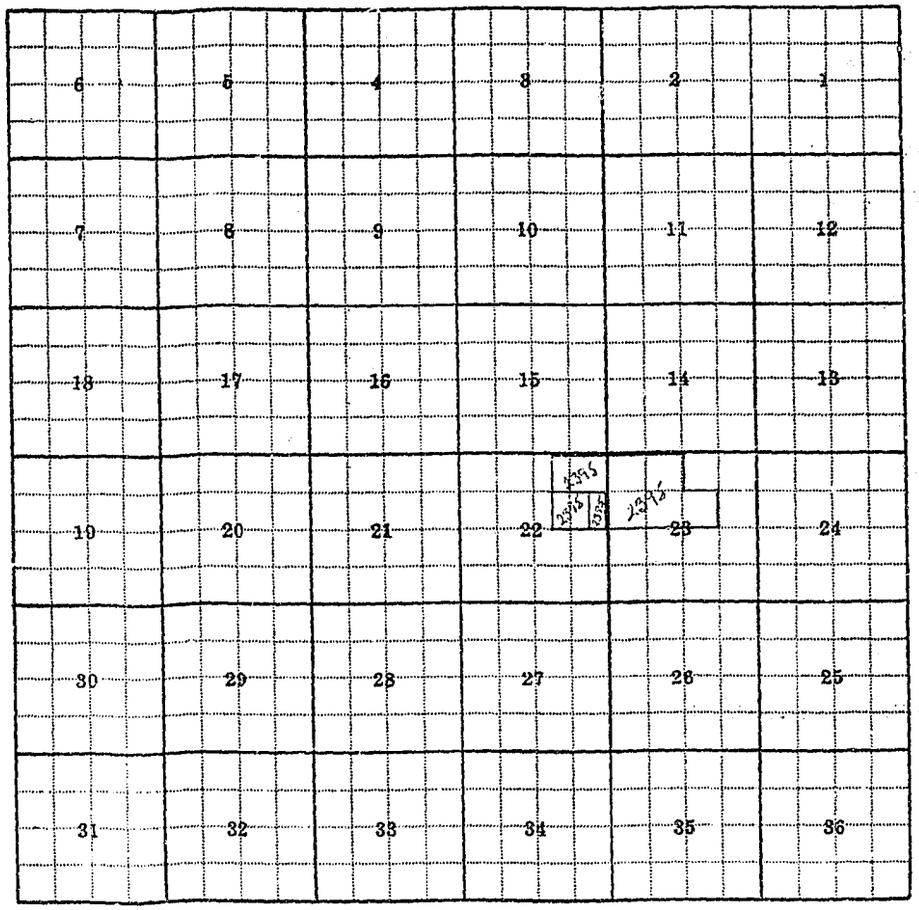

6	5	4	3	2	1
7	8	9	10	11	12
18	17	16	15	14	13
19	20	21	22	23	24
30	29	28	27	26	25
31	32	33	34	35	36

2395 2395 2395 2395

Land Ownership

F-1-A—5M—

County Pondera

Farm Checked: Date 8-15-63

By Pete

STATE OF MONTANA
STATE ENGINEERS OFFICE
Water Resources Survey

T 30N R 6W Plat No. 7

Photo No. 4T-41, 77

Legal Land Owner Kelvin Whippert Allot.#2394 Address

Operator Sam Stokes Address Valier

Water is delivered by:— 1. Private System; 2. Ditch Company; 3. State Project; 4. Federal Project; 5. Irrigation District

App. No. Decree No.	NAME OF APPROPRIATOR TO WHOM DECREED	NAME OF STREAM	Date App. Date Priority	Miner's Inches	In Use	NAME OF DITCH (Water Delivered By)	No.	R/F	Present Irr. Acres	Irrigable Acres
SEE	BLACKFEET PROJECT	Badger Creek		19.2	no	22 K 3			0	19.2
				36.7	no				0	36.7
				32.5	no				0	32.5
				29.5	no				0	29.5
				2.8	no				0	2.8
				26.5	no				0	26.5
				14.5	no				0	14.5

NOTE: R—Denotes Regular Irrigation. F—Flood Irrigation.

Adequate Supply: Yes..... No..... Explain.....

Remarks Badger-Fisher, as above

River Basin

Also in: Plat No. ..... Twp..... Rge.....	Plat No. ..... Twp..... Rge.....	Plat No. ..... Twp..... Rge.....
Plat No. ..... Twp..... Rge.....	Plat No. ..... Twp..... Rge.....	Plat No. ..... Twp..... Rge.....

Information From:
Sam Stokes

ict

gable cres
9.2
36.7
32.5
29.5
2.8
26.5
4.5

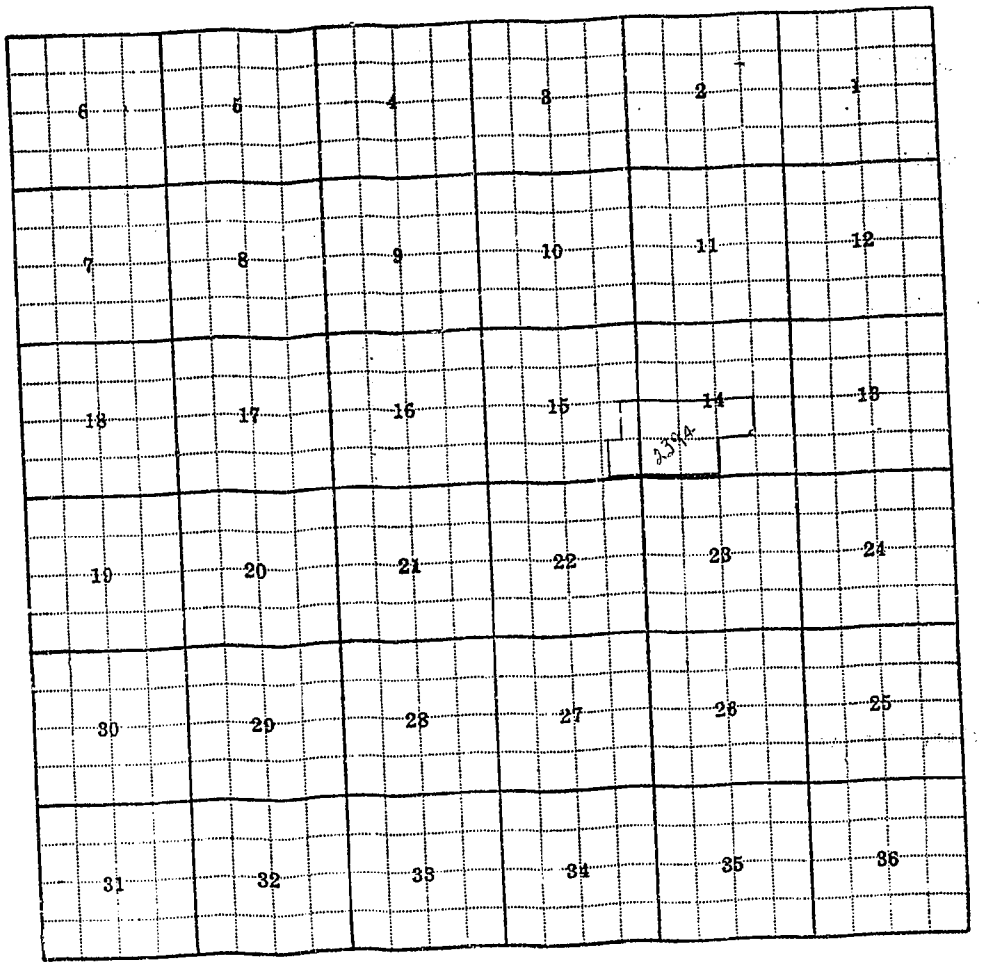

Land Ownership.....

F-1-A—5M—

County Pondera

Farm Checked: Date 8-9-63

By Pete

STATE OF MONTANA
STATE ENGINEERS OFFICE
Water Resources Survey

T. 30N R. 6W Plat No. 7

Photo No. 4T-42, 76

Legal Land Owner Lloyd Whippert Allot.#2396 Address

Operator E. G. King Address Valier

Water is delivered by:— 1. Private System; 2. Ditch Company; 3. State Project; 4. Federal Project; 5. Irrigation District

App. No. Decree No.	NAME OF APPROPRIATOR TO WHOM DECREED	NAME OF STREAM	Date App. Date Priority	Miner's Inches	In Use	NAME OF DITCH (Water Delivered By)	No.	R/F	Present Irr. Acres	Irrigable Acres
SEE	BLACKFEET PROJECT	Badger Creek		9	no	22 K	4		9	
				27	no		4		27	
				6.5	yes		4		6.5	
				30.8	yes		4		10	20.8

NOTE: R—Denotes Regular Irrigation. F—Flood Irrigation.

Adequate Supply: Yes ..... No ..... Explain .....

Remarks Badger-Fisher 9 sh, 27, 6.5, & 30.8

..... River Basin .....

Also in: Plat No. ..... Twp. ..... Rge.	Plat No. ..... Twp. ..... Rge.	Plat No. ..... Twp. ..... Rge. .....
Plat No. ..... Twp. ..... Rge.	Plat No. ..... Twp. ..... Rge.	Plat No. ..... Twp. ..... Rge. .....

Information From:

Ernest King

7

istrict

Irrigable Acres
20.8

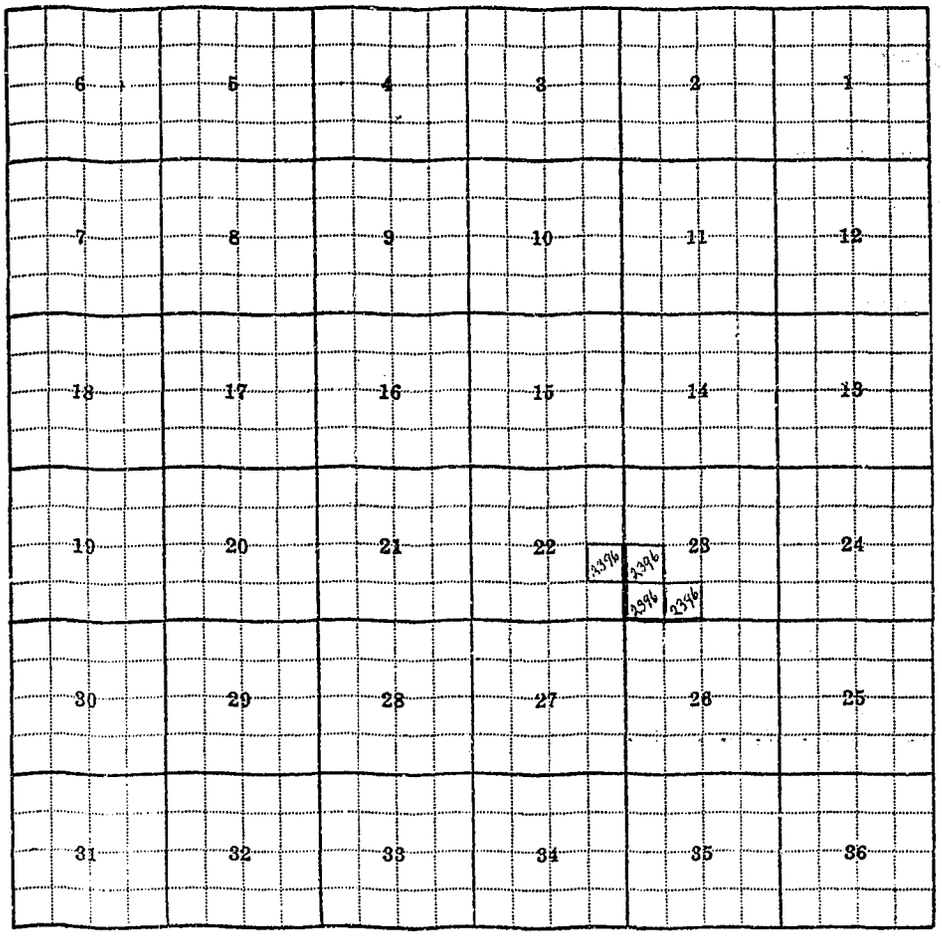

Land Ownership

F-1-A—5M—

County Pondera

Farm Checked: Date 8-9-63

By Pete

STATE OF MONTANA
STATE ENGINEERS OFFICE
Water Resources Survey

T 30N R 6W Plat No. 7

Photo No. 4T-42

Legal Land Owner Lloyd Whippert Allot.#2396 Address

Operator Ernest King Address Valier

Water is delivered by:— 1. Private System; 2. Ditch Company; 3. State Project; X Federal Project; 5. Irrigation District

App. No. Decree No.	NAME OF APPROPRIATOR TO WHOM DECREED	NAME OF STREAM	Date App. Date Priority	Miner's Inches	In Use	NAME OF DITCH (Water Delivered By)	No.	R/F	Present Irr. Acres	Irrigable Acres
SEE	BLACKFEET PROJECT	Badger Creek		40	no	22 K =	4		0	40
				10	no =		4		0	10

NOTE: R—Denotes Regular Irrigation. F—Flood Irrigation.

Adequate Supply: Yes..... No..... Explain.....

Remarks Badger-Fisher 40 sh & 10 sh

River Basin

Also in: Plat No. Twp. Rge.	Plat No. Twp. Rge.	Plat No. Twp. Rge.
Plat No. Twp. Rge.	Plat No. Twp. Rge.	Plat No. Twp. Rge.

Information From: Ernest King

7

District

Irrigable Acres
40
10

6	5	4	3	2	1
7	8	9	10	11	12
18	17	16	15	14	13
19	20	21	22	23 23%	24
30	29	28	27	26	25
31	32	33	34	35	36

Land Ownership