F-1-A--5M--

County Pondera

Farm Checked: Date 6-26-63

By Pete

STATE OF MONTANA
STATE ENGINEERS OFFICE
Water Resources Survey

T 31N R 3W Plat No. 5

Photo No. 3T-4, 5

Legal Land Owner Marjorie Gottfried Address Valier

Operator Lawrence Gottfried Address

Water is delivered by:— 1. Private System; 2. Ditch Company; 3. State Project; 4. Federal Project; 5. Irrigation District

App. No. Decree No.	NAME OF APPROPRIATOR TO WHOM DECREED	NAME OF STREAM	Date App. Date Priority	Miner's Inches	In Use	NAME OF DITCH (Water Delivered By)	No.	R/F	Present Irr. Acres	Irrigable Acres
A-441	Orin G. & Henry F. Hughes	Schultz Coulee	3-31-02	1000	stock(part)					

NOTE: R—Denotes Regular Irrigation. F—Flood Irrigation.

Adequate Supply: Yes..... No..... Explain.....

Remarks.....

River Basin.....

Also in: Plat No..... Twp..... Rge.....	Plat No..... Twp..... Rge.....	Plat No..... Twp..... Rge.....
Plat No..... Twp..... Rge.....	Plat No..... Twp..... Rge.....	Plat No..... Twp..... Rge.....

Information From:
Lawrence Gottfried

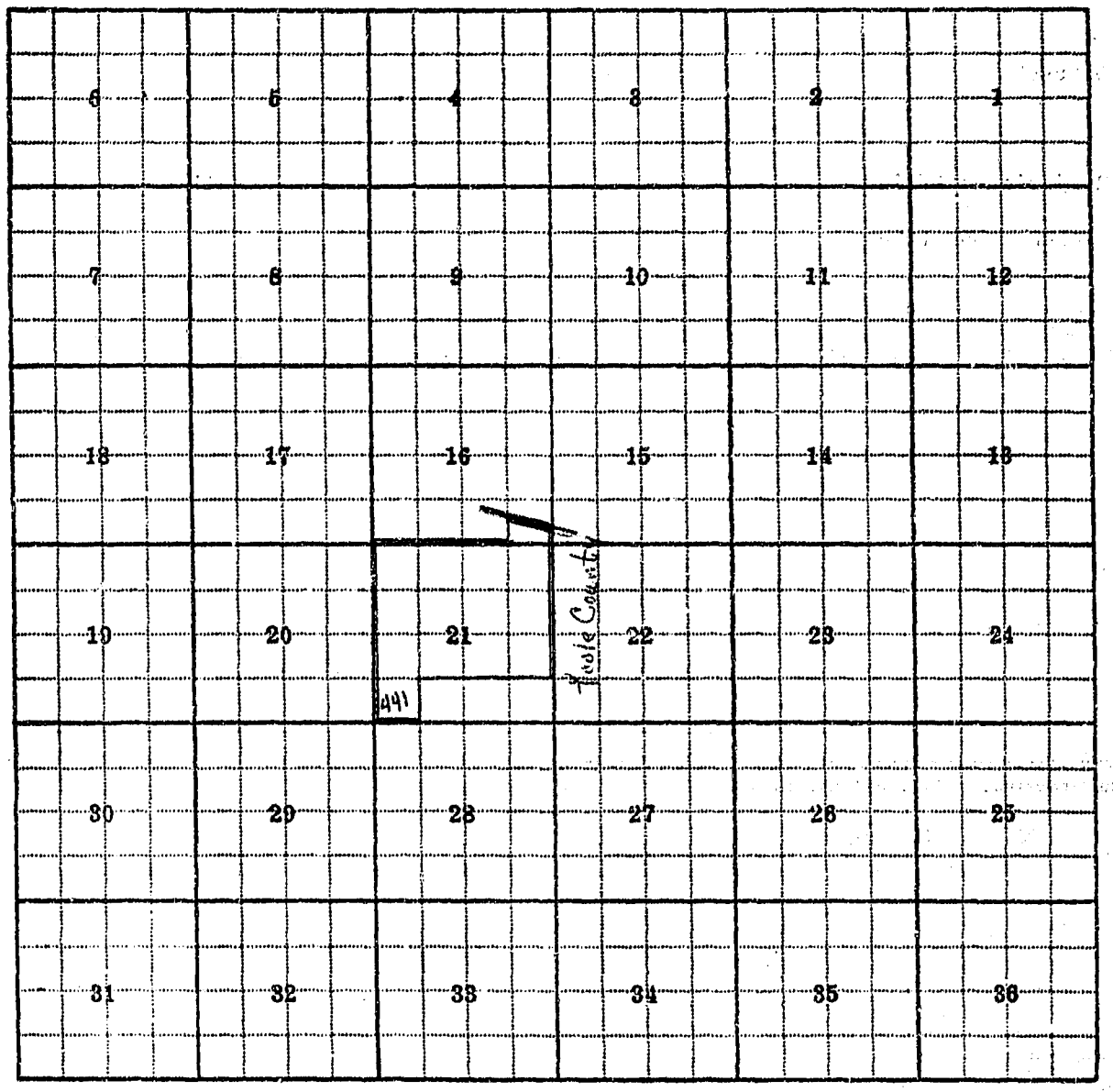

Land Ownership

F-1-A—5M—

County Pondera

Farm Checked: Date 6-28-63

By Pete

STATE OF MONTANA
STATE ENGINEERS OFFICE
Water Resources Survey

T 31N R 3W Plat No. 5

Photo No. 3T-67

Legal Land Owner Antonette Holenfelder Address

Operator Bruce Ullom Address Valier

Water is delivered by:— 1. Private System; 2. Ditch Company; 3. State Project; 4. Federal Project; 5. Irrigation District

App. No. Decree No.	NAME OF APPROPRIATOR TO WHOM DECREED	NAME OF STREAM	Date App. Date Priority	Miner's Inches	In Use	NAME OF DITCH (Water Delivered By)	No.	R/F	Present Irr. Acres	Irrigable Acres
A-100	Wm.T. Holefelden	Birch Creek	5-1-31	1400	no(part)					

NOTE: R—Denotes Regular Irrigation. F—Flood Irrigation.

Adequate Supply: Yes..... No..... Explain.....

Remarks.....

.....River Basin.....

Also in: Plat No. Twp. Rge.	Plat No. Twp. Rge.	Plat No. Twp. Rge.
Plat No. Twp. Rge.	Plat No. Twp. Rge.	Plat No. Twp. Rge.

Information From:
Bruce Ullom

5

trict

Irrigable Acres

6	5	4	3	2	1
7	8	9	10	11	12
18	17	16	15	14	13
100 19	20	21	22	23	24
30	29	28	27	26	25
31	32	33	34	35	36

Land Ownership

r-1-A-5m—

County Pondera

Farm Checked: Date 7-2-63

By Pete

STATE OF MONTANA
STATE ENGINEERS OFFICE
Water Resources Survey

T 31N R 3W Plat No. 5

Photo No. 3T-5, 68, 4

Legal Land Owner Charley Lincoln Address Shelby

Operator same Address

Water is delivered by:— 1. Private System; 2. Ditch Company; 3. State Project; 4. Federal Project; 5. Irrigation District

App. No. Decree No.	NAME OF APPROPRIATOR TO WHOM DECREED	NAME OF STREAM	Date App. Date Priority	Miner's Inches	In Use	NAME OF DITCH (Water Delivered By)	No.	R/F	Present Irr. Acres	Irrigable Acres
A-500	Albert B. Pettigrew	Sholtz Coulee	8-25-05	200	stock					

NOTE: R—Denotes Regular Irrigation. F—Flood Irrigation.

Adequate Supply: Yes..... No..... Explain.....

Remarks.....

River Basin.....

Also in: Plat No. 4 Twp. 31N Rge. 4W	Plat No. Twp. Rge.	Plat No. Twp. Rge.
Plat No. Twp. Rge.	Plat No. Twp. Rge.	Plat No. Twp. Rge.

Information From:
X Charley Lincoln

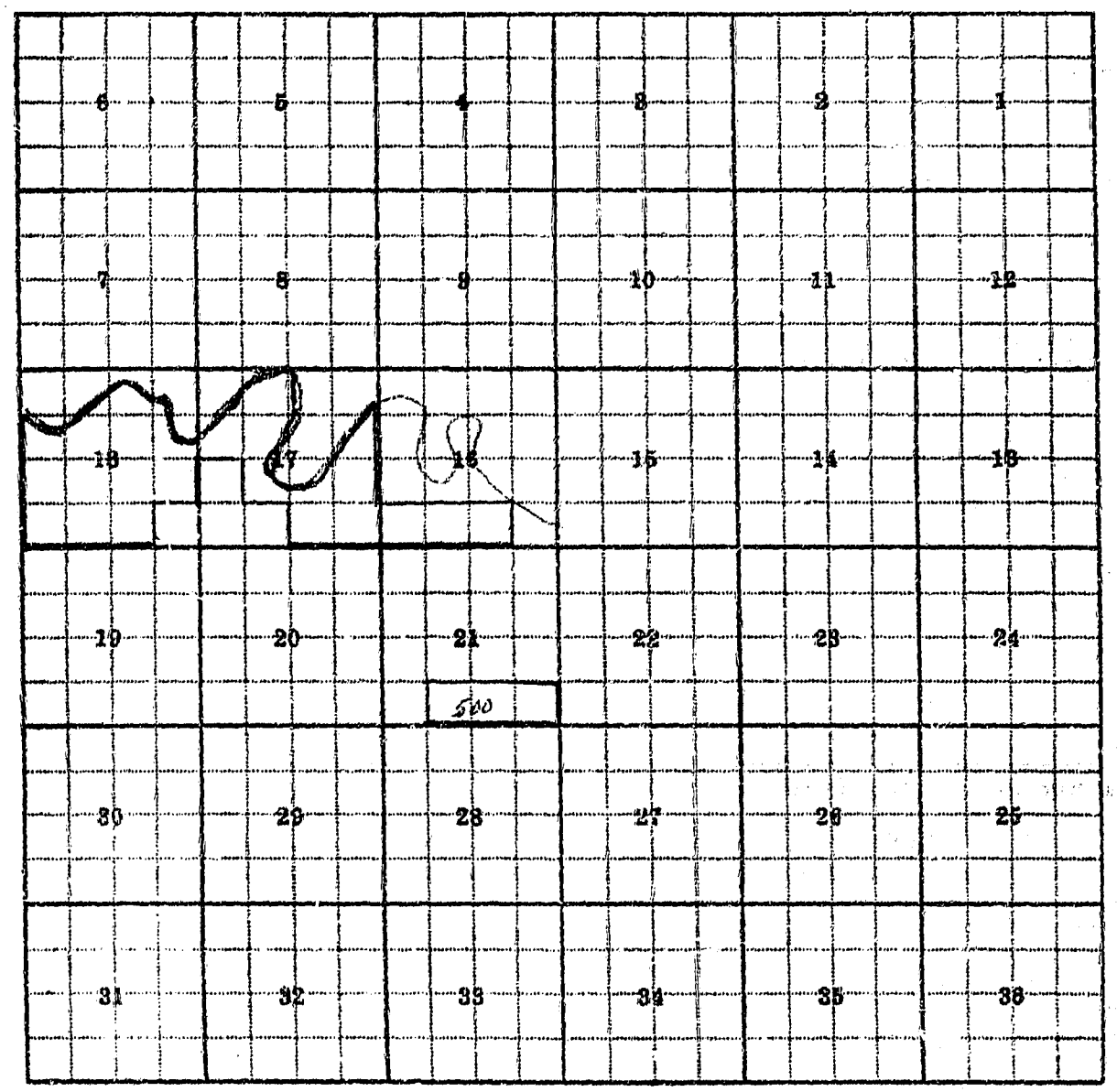

Land Ownership

F-1-A—5M—

County Pondera

Farm Checked: Date 6-25-63

By Pete

STATE OF MONTANA
STATE ENGINEERS OFFICE
Water Resources Survey

T 31N R 3W Plat No. 5

Photo No. 3T-6

Legal Land Owner Frank J. Seifert Address Valier

Operator same Address

Water is delivered by:— 1. Private System; 2. Ditch Company; 3. State Project; 4. Federal Project; 5. Irrigation District

App. No. Decree No.	NAME OF APPROPRIATOR TO WHOM DECREED	NAME OF STREAM	Date App. Date Priority	Miner's Inches	In Use	NAME OF DITCH (Water Delivered By)	No.	R/F	Present Irr. Acres	Irrigable Acres
A-441	Orin G. & Henry F. Hughes	Schultz Coulee	3-31-02	1000	stock(part)					
SEE COMPANY					yes	AN-5-2	2	R	122	

NOTE: R—Denotes Regular Irrigation. F—Flood Irrigation.

Adequate Supply: Yes..... No..... Explain.....

Remarks P.C.C. & R.C. 455 shares

No shares - - a transfer deal

River Basin.....

Also in: Plat No. 10 Twp. 30n. Rge. 3W	Plat No..... Twp..... Rge.....	Plat No..... Twp..... Rge.....
Plat No..... Twp..... Rge.....	Plat No..... Twp..... Rge.....	Plat No..... Twp..... Rge.....

Information From:
Frank Seifert

5

strict

Irrigable Acres

6	5	4	3	2	1
7	8	9	10	11	12
18	17	16	15	14	13
19	20	21	22	23	24
30	29	28	27	26	25
31	32	33	34	35	36

Land Ownership

F-1-A—5M—

County Pondera

Farm Checked: Date 7-1-63

By Pete

STATE OF MONTANA
STATE ENGINEERS OFFICE
Water Resources Survey

T 31N R 4W Plat No. 5

Photo No. 3T-65, 66, 67

Legal Land Owner Earl & Lillian Sprague Address Conrad

Operator Lyman Denzer Address

Water is delivered by:— 1. Private System; 2. Ditch Company; 3. State Project; 4. Federal Project; 5. Irrigation District

App. No. Decree No.	NAME OF APPROPRIATOR TO WHOM DECREED	NAME OF STREAM	Date App. Date Priority	Miner's Inches	In Use	NAME OF DITCH (Water Delivered By)	No.	R/F	Present Irr. Acres	Irrigable Acres
	SEE COMPANY				yes	AN-5-2	2	R	34	

NOTE: R—Denotes Regular Irrigation. F—Flood Irrigation.

Adequate Supply: Yes..... No..... Explain.....

Remarks P.C.C. & R.C. 629 shares

River Basin

Also in: Plat No. Twp. Rge.	Plat No. Twp. Rge.	Plat No. Twp. Rge.
Plat No. Twp. Rge.	Plat No. Twp. Rge.	Plat No. Twp. Rge.

Information From:
Lyman Denzer



Land Ownership_____

_____

_____

F-1-A—5M—

County Pondera

Farm Checked: Date 6-28-63

By Pete

STATE OF MONTANA
STATE ENGINEERS OFFICE
Water Resources Survey

T 31N R 3W Plat No. 5

Photo No. 3T-65, 66

Legal Land Owner Bruce & Ruby Ullom Address Valier

Operator same Address

Water is delivered by:— 1. Private System; 2. Ditch Company; 3. State Project; 4. Federal Project; 5. Irrigation District

App. No. Decree No.	NAME OF APPROPRIATOR TO WHOM DECREED	NAME OF STREAM	Date App. Date Priority	Miner's Inches	In Use	NAME OF DITCH (Water Delivered By)	No.	R/F	Present Irr. Acres	Irrigable Acres
A-97	Jerry J. Burns	Birch Creek	5-25-28	1400	no	AN Canal				
A-105	W. E. Ray	Birch Creek	5-25-28	1400	no	"				
SEE COMPANY					yes	AN-5-2 sprink.	2	R	31	--

NOTE: R—Denotes Regular Irrigation. F—Flood Irrigation.

Adequate Supply: Yes..... No..... Explain.....

Remarks P.C.C. & R.C. 85 shares

River Basin

Also in: Plat No. 10 Twp. 30N Rge 3W	Plat No. Twp. Rge	Plat No. Twp. Rge
Plat No. Twp. Rge	Plat No. Twp. Rge	Plat No. Twp. Rge

Information From: Bruce Ullom

Plat No. 5

66

Irrigation District

	Present Irr. Acres	Irrigable Acres
3	31	--

From:



Land Ownership

6
30N 7W

F-1-A-5M—

County Pondera

Farm Checked: Date 8-30-63

By Pete

STATE OF MONTANA
STATE ENGINEERS OFFICE
Water Resources Survey

T 30N R 7W Plat No. 6

Photo No. 4T-197

Legal Land Owner John M. & Golden Angell Allot. #1169 Address

Operator Wallace Bradley, buying Address Valier

Water is delivered by:— 1. Private System; 2. Ditch Company; 3. State Project; X Federal Project; 5. Irrigation District

App. No. Decree No.	NAME OF APPROPRIATOR TO WHOM DECREED	NAME OF STREAM	Date App. Date Priority	Miner's Inches	In Use	NAME OF DITCH (Water Delivered By)	No.	R/F	Present Irr. Acres	Irrigable Acres
A-257	J. M. Angell Jr.	Hall Creek or Spring	9-20-39	800	no					
A-615	"	Angell Springs	10-7-37	1200	stock					
	"	Waste			no					
A-64	John Hunter	Birch Creek	2-27-96	200	yes	Taylor Ditch	1	R	32	15
	SEE PROJECT				yes	Birch Cr. Main Canal	4	R	2	0
									20.4	0
									1.6	0
									13.2	0
									10.5	0
									1.2	0

NOTE: R—Denotes Regular Irrigation. F—Flood Irrigation.

Adequate Supply: Yes No Explain

Remarks Birch Creek Unit, Non-Indian Allot. #1169

River Basin

Also in: Plat No. Twp. Rge.	Plat No. Twp. Rge.	Plat No. Twp. Rge.
Plat No. Twp. Rge.	Plat No. Twp. Rge.	Plat No. Twp. Rge.

Information From:
Wallace Bradley

6	5	4	3	2	1
7	8	9	10	11	12
18	17	16	15	14	13
19	20	21	22	23	24
30	29	28	27	26	25
615 86 65 257 615 257 65 86 31	32	33	34	35	36

Land Ownership

F-1-A—5M—

County Pondera

Farm Checked: Date 8-5-63

By Pete

STATE OF MONTANA
STATE ENGINEERS OFFICE
Water Resources Survey

T 30N R 7W Plat No. 6

Photo No. 4T-136

Legal Land Owner Dennis Boy Chief, heirs Allot. #1182 Address

Operator Siguart Woldstad Address Valier

Water is delivered by:— 1. Private System; 2. Ditch Company; 3. State Project; 4. Federal Project; 5. Irrigation District

App. No. Decree No.	NAME OF APPROPRIATOR TO WHOM DECREED	NAME OF STREAM	Date App. Date Priority	Miner's Inches	In Use	NAME OF DITCH (Water Delivered By)	No.	R/F	Present Irr. Acres	Irrigable Acres
PROJECT RIGHTS		Badger Creek			no	10 K Canal	4		40	

NOTE: I—Denotes Regular Irrigation. F—Flood Irrigation.

Adequate Supply: Yes..... No..... Explain.....

Remarks.....

.....River Basin.....

Also in: Plat No..... Twp..... Rge.....	Plat No..... Twp..... Rge.....	Plat No..... Twp..... Rge.....
Plat No..... Twp..... Rge.....	Plat No..... Twp..... Rge.....	Plat No..... Twp..... Rge.....

Information From:
Carrol Woldstad

6	5	4	3	2	1
7	8	9	10	11	12
18	17	16	15	14	13
19	20	21	22	23	24
30	29	28	27	26	25
31	32	33	34	35	36

1182

Land Ownership.....

.....

.....

F-1-A—5M—

County Pondera

Farm Checked: Date 8-5-63

By Pete

STATE OF MONTANA
STATE ENGINEERS OFFICE
Water Resources Survey

T. 30N R. 7W Plat No. 6

Photo No. 4T-136

Legal Land Owner Dennis Boy Chief, Heirs Allot. #1182 Address

Operator Carrol Woldstad Address

Water is delivered by:— 1. Private System; 2. Ditch Company; 3. State Project; X Federal Project; 5. Irrigation District

App. No. Decree No.	NAME OF APPROPRIATOR TO WHOM DECREED	NAME OF STREAM	Date App. Date Priority	Miner's Inches	In Use	NAME OF DITCH (Water Delivered By)	No.	R/F	Present Irr. Acres	Irrigable Acres
PROJECT RIGHTS		Badger-Creek			yes	10 K	4		33	
					yes	13 K			0	30
					yes	10 K			36.5	2.9
					yes	10 K			30	4

NOTE: R—Denotes Regular Irrigation. F—Flood Irrigation.

Adequate Supply: Yes No Explain

Remarks Badger-Fisher Unit 33 shares. 30, 38.4, & 30 sh, 28.5, 27.0

N½ NW¼ Section 13, James Milne Leasing, NO IRRIGATION

River Basin

Also in: Plat No. Twp. Rge.	Plat No. Twp. Rge.	Plat No. Twp. Rge.
Plat No. Twp. Rge.	Plat No. Twp. Rge.	Plat No. Twp. Rge.

Information From:

Carrol Woldstad

6	5	4	3	2	1
7	8	9	10	11	12
18	17	16	15	14	13
19	20	21	22	23	24
30	29	28	27	26	25
31	32	33	34	35	36

1183 1182
1182 1183

Land Ownership

F-1-A—5M—

County Pondera

Farm Checked: Date 8-1-63

By Pete

STATE OF MONTANA
STATE ENGINEERS OFFICE
Water Resources Survey

T. 30N R. 7W Plat No. 6

Photo No. 4T-136

Legal Land Owner Dennis Boy Chief, Heirs Allot. #1182 Address

Operator Jos. Milne Address Valier

Water is delivered by:— 1. Private System; 2. Ditch Company; 3. State Project; 4. Federal Project; 5. Irrigation District

App. No. Decree No.	NAME OF APPROPRIATOR TO WHOM DECREED	NAME OF STREAM	Date App. Date Priority	Miner's Inches	In Use	NAME OF DITCH (Water Delivered By)	No.	R/F	Present Irr. Acres	Irrigable Acres
PROJECT RIGHTS		Badger Creek			no	K Canal 4				27.0
										28.5

NOTE: R—Denotes Regular Irrigation. F—Flood Irrigation.

Adequate Supply: Yes..... No..... Explain.....

Remarks.....

River Basin.....

Also in: Plat No. Twp. Rge.	Plat No. Twp. Rge.	Plat No. Twp. Rge.
Plat No. Twp. Rge.	Plat No. Twp. Rge.	Plat No. Twp. Rge.

Information From:
Jos. Milne

6	5	4	3	2	1
7	8	9	10	11	12
18	17	16	15	14	13
19	20	21	22	23	24
30	29	28	27	26	25
31	32	33	34	35	36

Land Ownership

F-1-A—5M—

County Pondera

Farm Checked: Date 8-1-63

By Pete

STATE OF MONTANA
STATE ENGINEERS OFFICE
Water Resources Survey

T. 30N R. 7W Plat No. 6

Photo No. 4T-134, 135, 162

Legal Land Owner Archie Campbell Address Valier

Operator R Ray Middleworth, buying Address Shelby

Water is delivered by:— 1. Private System; 2. Ditch Company; 3. State Project; 4. Federal Project; 5. Irrigation District

App. No. Decree No.	NAME OF APPROPRIATOR TO WHOM DECREED	NAME OF STREAM	Date App. Date Priority	Miner's Inches	In Use	NAME OF DITCH (Water Delivered By)	No.	R/F	Present Irr. Acres	Irrigable Acres
A-52	Mollie Davlin	Birch Creek	6-15-99	200	no					
A-53	"	"	11-12-95	200	no					
A-65	Joseph Ingram & Isabell Thomas	"	9-18-01	500	no(part)	Thomas				
A-85	Lena Taylor	"	1-14-98	1000	no(part)					

NOTE: R—Denotes Regular Irrigation. F—Flood Irrigation.

Adequate Supply: Yes ..... No ..... Explain .....

Remarks A-65 P.C.C. & R.C. 250"
Jeri & Sarah Walley 125"
Campbell 125"
A-85 Campbell 90"
Kingsbury 750"
Jennie Johnson 160"

River Basin

Also in: Plat No. ..... Twp. ..... Rge.	Plat No. ..... Twp. ..... Rge.	Plat No. ..... Twp. ..... Rge. .....
Plat No. ..... Twp. ..... Rge.	Plat No. ..... Twp. ..... Rge.	Plat No. ..... Twp. ..... Rge. .....

Information From:
Archie Campbell

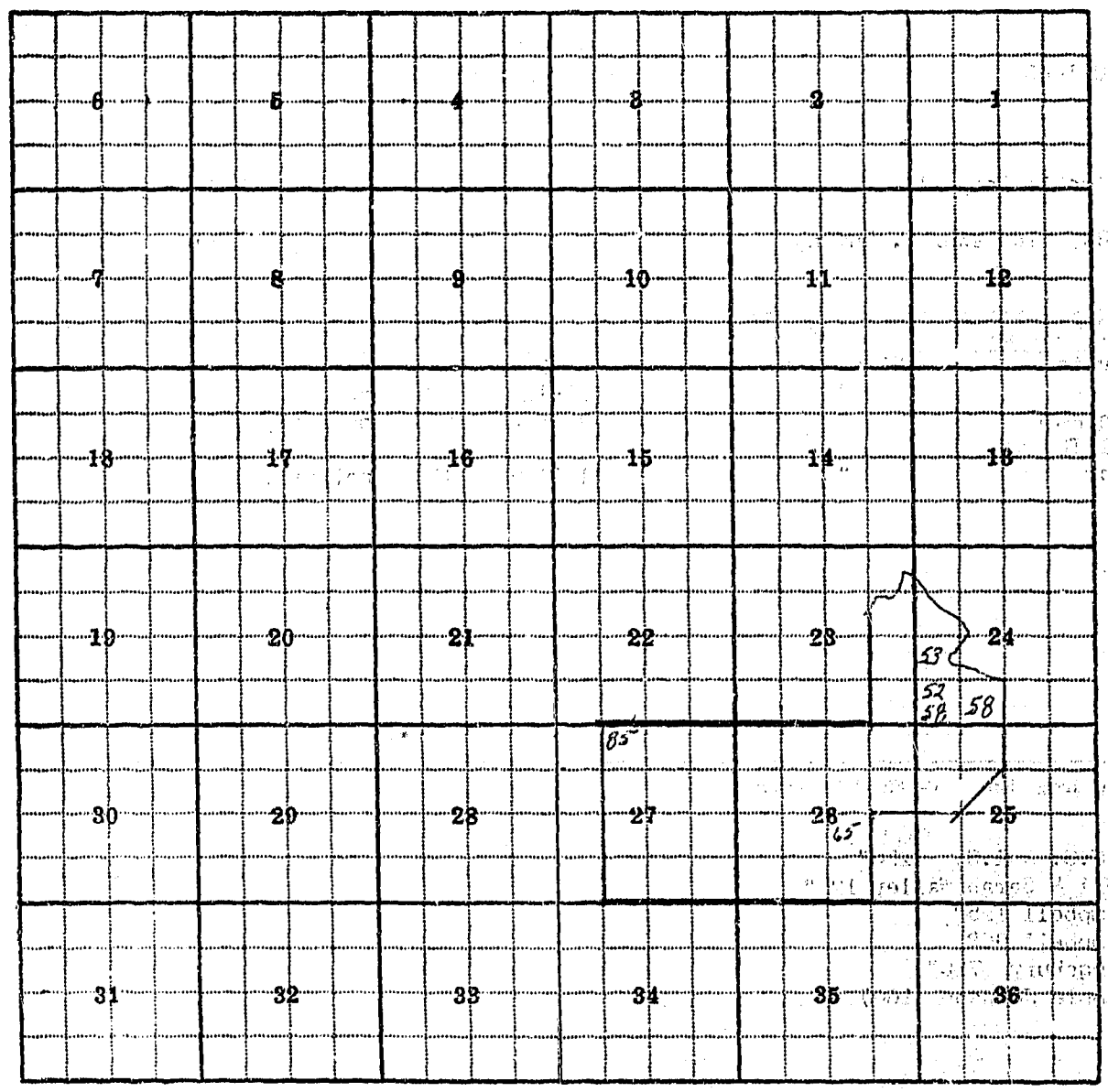

Land Ownership

F-1-A—5M—

County Pondera

Farm Checked: Date 7-31-63

By Pete

STATE OF MONTANA
STATE ENGINEERS OFFICE
Water Resources Survey

T 30N R 7W Plat No. 6

Photo No. 4T-134, 133

Legal Land Owner Nellie Carroll Address

Operator Louie Carroll Address Valier

Water is delivered by:— 1. Private System; 2. Ditch Company; 3. State Project; 4. Federal Project; 5. Irrigation District

App. No. Decree No.	NAME OF APPROPRIATOR TO WHOM DECREED	NAME OF STREAM	Date App. Date Priority	Miner's Inches	In Use	NAME OF DITCH (Water Delivered By)	No.	R/F	Present Irr. Acres	Irrigable Acres
		Birch Creek			yes	Taylor ditch	1	R	22	
					"	Wheeler	1	R	15	

NOTE: R—Denotes Regular Irrigation. F—Flood Irrigation.

Adequate Supply: Yes..... No..... Explain.....

Remarks Book 9, Miscellaneous, page 549, Pondera County---Geo. Taylor to Edwin Carroll, ditch rights across Carroll lands

River Basin

Also in: Plat No. Twp. Rge.	Plat No. Twp. Rge.	Plat No. Twp. Rge.
Plat No. Twp. Rge.	Plat No. Twp. Rge.	Plat No. Twp. Rge.

Information From: Louie Carroll

'lat No. 6

33

ation District

'resent r. Acres	Irrigable Acres
22	
15	

m:



Land Ownership

F-1-A-5M—

County Pondra

Farm Checked: Date 7-31=63

By Pete

STATE OF MONTANA
STATE ENGINEERS OFFICE
Water Resources Survey

T 30N R 7W Plat No. 6

Photo No. 4T-199, 200, 201, 202, 158, 160, 161

Legal Land Owner Ray O. & Helen Davis Allot. #298½, Non-Indian Address Valier

Operator same Address

Water is delivered by:— 1. Private System; 2. Ditch Company; 3. State Project; 4. Federal Project; 5. Irrigation District

App. No. Decree No.	NAME OF APPROPRIATOR TO WHOM DECREED	NAME OF STREAM	Date App. Date Priority	Miner's Inches	In Use	NAME OF DITCH (Water Delivered By)	No.	R/F	Present Irr. Acres	Irrigable Acres
* A-80	Mary Stewart	Birch Creek	4-10-04	500	no(part)					
		Birch Creek			yes	Creek dam	1	F	6	
		Waste			yes		1	F	10	
PROJECT RIGHTS		Badger Creek Allot.	#298½		yes	Badger-Fisher Can.	4		6.5	
			298½		yes	"			6	2.5
			2328		yes	"			24	
			2330		yes	"			20	
			2330						17.4	
			2330						10	
			2328						33	
			2332						29.5	
			2332						24.2	
			2328						8.8	

NOTE: R—Denotes Regular Irrigation. F—Flood Irrigation.

Adequate Supply: Yes..... No..... Explain.....

Remarks Badger-Fisher Unit, Non-Indian 14sh

* On lease land in east part of 21, north of Birch Creek

River Basin

Also in: Plat No. ..... Twp. ..... Rge.	Plat No. ..... Twp. ..... Rge.	Plat No. ..... Twp. ..... Rge. .....
Plat No. ..... Twp. ..... Rge.	Plat No. ..... Twp. ..... Rge.	Plat No. ..... Twp. ..... Rge. .....

Information From: Ray Davis

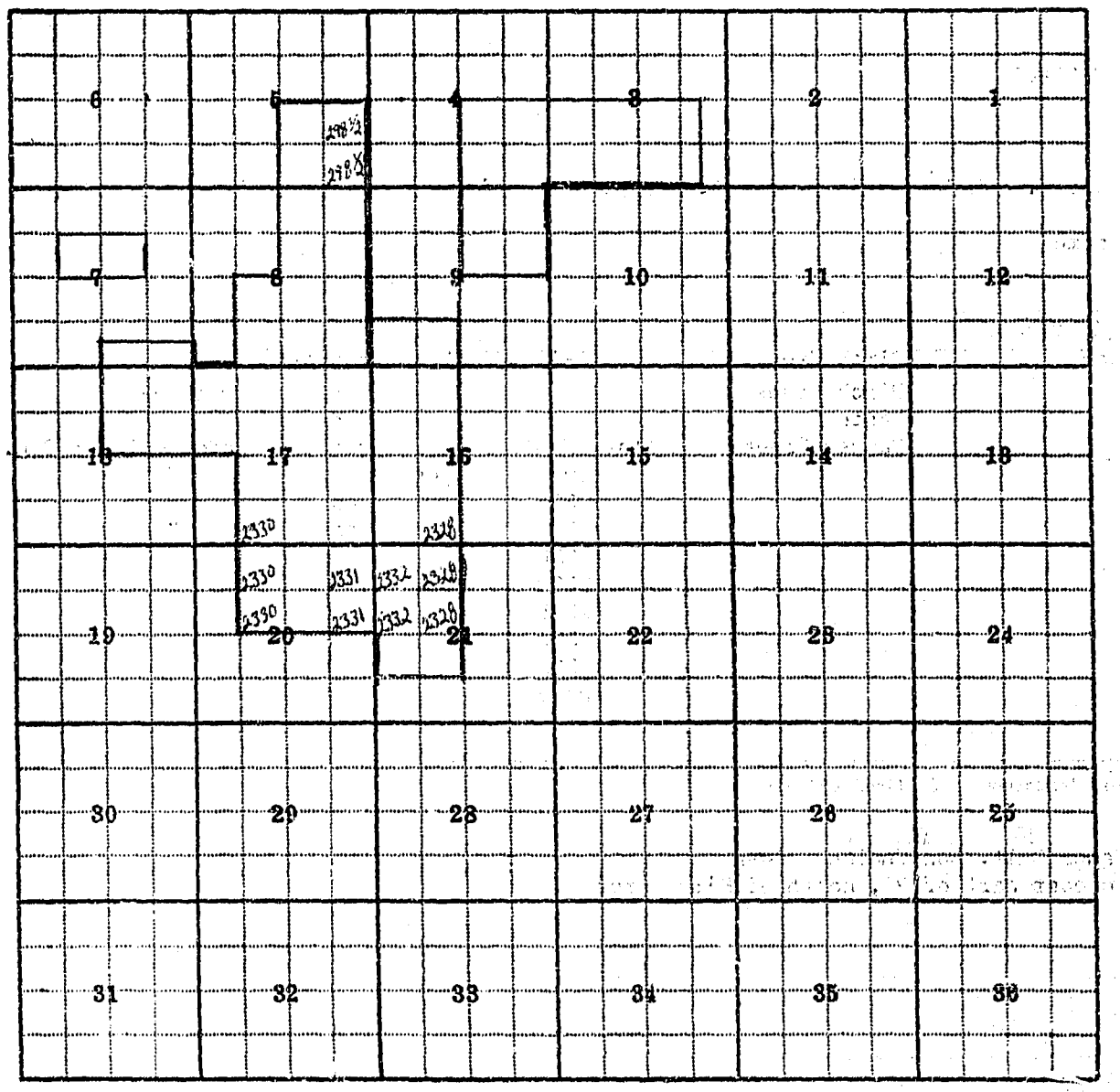

Land Ownership.....

F-1-A—5M—

County Pondera

Farm Checked: Date 7-31-63

By Pete

STATE OF MONTANA
STATE ENGINEERS OFFICE
Water Resources Survey

T 30N R 7W Plat No. 6

Photo No. 4T-198

Legal Land Owner Fred Helm Allot. #2357 Address

Operator Ray Davis Address Valier

Water is delivered by:— 1. Private System; 2. Ditch Company; 3. State Project; 4. Federal Project; 5. Irrigation District

App. No. Decree No.	NAME OF APPROPRIATOR TO WHOM DECREED	NAME OF STREAM	Date App. Date Priority	Miner's Inches	In Use	NAME OF DITCH (Water Delivered By)	No.	R/F	Present Irr. Acres	Irrigable Acres
PROJECT RIGHTS		Birch Creek			yes	Birch Cr. Main Canal	4	R	6.5	3.5
									19.2	0
									5.5	11
									5.2	8
									11	.8
									0	5.4
									9	8.3
									30.5	0

NOTE: R—Denotes Regular Irrigation. F—Flood Irrigation.

Adequate Supply: Yes..... No..... Explain.....

Remarks Birch Creek Unit, Non-Indian

River Basin

Also in: Plat No..... Twp..... Rge.....	Plat No..... Twp..... Rge.....	Plat No..... Twp..... Rge.....
Plat No..... Twp..... Rge.....	Plat No..... Twp..... Rge.....	Plat No..... Twp..... Rge.....

Information From:

Ray Davis

6

rict

rigable Acres
3.5
0
11
8
.8
5.4
8.3
0

6	5	4	3	2	1
7	8	9	10	11	12
18	17	16	15	14	13
19	20	21	22	23	24
2357 30	29	28	27	26	25
31	32	33	34	35	36

Land Ownership

F-1-A--5M—

County Pondera

Farm Checked: Date 8-15-63

By Bill

STATE OF MONTANA
STATE ENGINEERS OFFICE
Water Resources Survey

T 30N R 7W Plat No. 6

Photo No. 4T-132

Legal Land Owner Ernest A. Louffer Address Valier

Operator same Address

Water is delivered by:— X Private System; 2. Ditch Company; 3. State Project; 4. Federal Project; 5. Irrigation District

App. No. Decree No.	NAME OF APPROPRIATOR TO WHOM DECREED	NAME OF STREAM	Date App. Date Priority	Miner's Inches	In Use	NAME OF DITCH (Water Delivered By)	No.	R/F	Present Irr. Acres	Irrigable Acres
A-66	Jack Lauffer & Henry Ryon	Birch Creek	5-19-97	1500	yes	Ryan-Louffer	1	R	142	

NOTE: R—Denotes Regular Irrigation. F—Flood Irrigation.

Adequate Supply: Yes X No Explain

Remarks

River Basin

Also in: Plat No. Twp. Rge.	Plat No. Twp. Rge.	Plat No. Twp. Rge.
Plat No. Twp. Rge.	Plat No. Twp. Rge.	Plat No. Twp. Rge.

Information From:
Ernest Louffer

6

District

Irrigable Acres

6	5	4	3	2	1
7	8	9	10	11	12
18	17	16	15	14	13
19	20	21	22	23	24
30	29	28	27	26	25
31	32	33	34	35	36

Land Ownership

F-1-A—5M—

County Pondera

Farm Checked: Date 7-31-63

By Pete

STATE OF MONTANA
STATE ENGINEERS OFFICE
Water Resources Survey

T 30N R 7W Plat No. 6

Photo No. 4T-199

Legal Land Owner Lester C. & Ruth A. Mallette Address

Operator Charles J. Connelly Address Valier

Water is delivered by:— 1. Private System; 2. Ditch Company; 3. State Project; 4. Federal Project; 5. Irrigation District

App. No. Decree No.	NAME OF APPROPRIATOR TO WHOM DECREED	NAME OF STREAM	Date App. Date Priority	Miner's Inches	In Use	NAME OF DITCH (Water Delivered By)	No.	R/F	Present Irr. Acres	Irrigable Acres
PROJECT RIGHTS		Birch Creek			no	Birch Cr. Main Canal	4	R		8
										23
										10
										22
										35.5
										28.8
										17
										7

NOTE: R—Denotes Regular Irrigation. F—Flood Irrigation.

Adequate Supply: Yes..... No..... Explain.....

Remarks.....

.....River Basin.....

Also in: Plat No..... Twp..... Rge.....	Plat No..... Twp..... Rge.....	Plat No..... Twp..... Rge.....
Plat No..... Twp..... Rge.....	Plat No..... Twp..... Rge.....	Plat No..... Twp..... Rge.....

Information From:
Ray Davis

rict

rigable Acres
8
23
10
22
35.5
28.8
17
7

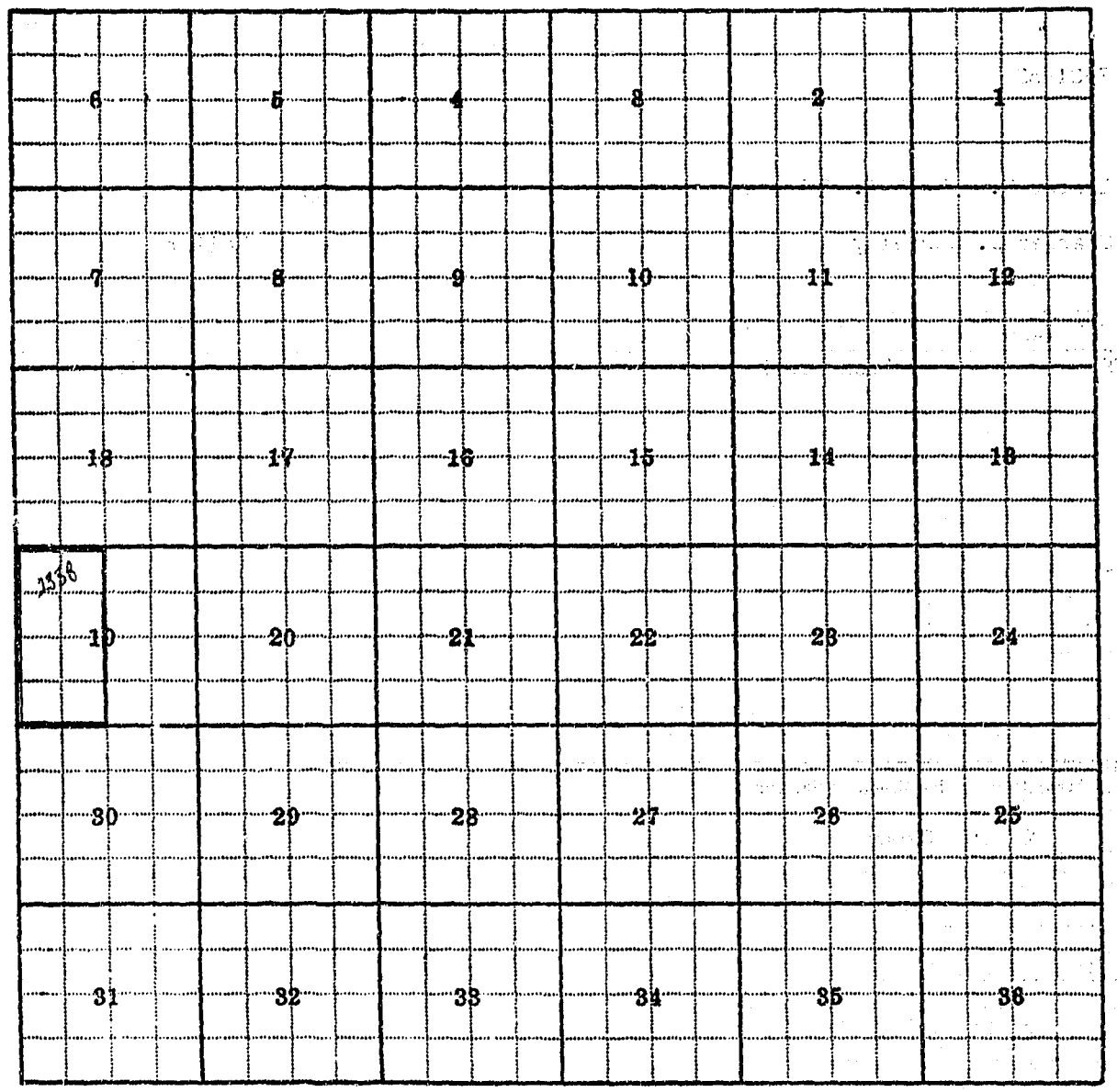

Land Ownership

F-1-A—5M—

County Pondera

Farm Checked: Date 7-31-63

By Pete

STATE OF MONTANA
STATE ENGINEERS OFFICE
Water Resources Survey

T. 30N R. 7W Plat No. 6

Photo No. 4T-158

Legal Land Owner Ella McKnight Allot.#2321 Address

Operator Ray O. Davis Address Valier

Water is delivered by:— 1. Private System; 2. Ditch Company; 3. State Project; X Federal Project; 5. Irrigation District

App. No. Decree No.	NAME OF APPROPRIATOR TO WHOM DECREED	NAME OF STREAM	Date App. Date Priority	Miner's Inches	In Use	NAME OF DITCH (Water Delivered By)	No.	R/F	Present Irr. Acres	Irrigable Acres
	PROJECT RIGHTS	Badger-Creek			yes	Badger-Fisher Canal	4		6.5	
									30	

NOTE: R—Denotes Regular Irrigation. F—Flood Irrigation.

Adequate Supply: Yes..... No..... Explain.....

Remarks Badger-Fisher Unit 6.5 sh 30 sh

River Basin

Also in: Plat No. Twp. Rge.	Plat No. Twp. Rge.	Plat No. Twp. Rge.
Plat No. Twp. Rge.	Plat No. Twp. Rge.	Plat No. Twp. Rge.

Information From:

Ray Davis

6

trict

rrigable Acres

6	5	4	3	2	1
7	8	9	10	11	12
18	17	16	15	14	13
19	20	21	22	23	24
30	29	28	27	26	25
31	32	33	34	35	36

Land Ownership

F-1-A—5M—

County Pondera

Farm Checked: Date 8-1-63

By Pete

STATE OF MONTANA
STATE ENGINEERS OFFICE
Water Resources Survey

T 30N R 7W Plat No 6

Photo No 4T-159, 160, 161, 135, 136

Legal Land Owner James J. Milne Allot. #41, 43, 2607, 294, 2315 Address Valier

Operator same Address

Water is delivered by:— 1. Private System; 2. Ditch Company; 3. State Project; 4. Federal Project; 5. Irrigation District

App. No. Decree No.	NAME OF APPROPRIATOR TO WHOM DECREED	NAME OF STREAM	Date App. Date Priority	Miner's Inches	In Use	NAME OF DITCH (Water Delivered By)	No.	R/F	Present Irr. Acres	Irrigable Acres
PROJECT RIGHTS		Badger-Creek Alott.	#41		no	Badger-Fisher Canal	4		0	5
			41		no				0	24
			43		no				28	3
			2607		no				17	
			2607		no				38	2
			940		no				33	3
			2315		no				25.5	
			2315		no				15	
			2315		no				36	
			2315		no				11.6	
			2315		no				0	3
			2315		no				0	24
NO FILING		Birch Creek			yes	Pump & ditch	1	R	13	
A-80	Mary Stewart	Birch Creek	4-10-04	500	no(part)					
A-53	Mollie Davlin	Birch Creek	11-12-95	200	no					

NOTE: R—Denotes Regular Irrigation. F—Flood Irrigation.

Adequate Supply: Yes..... No..... Explain SEE PAGE 3 FOR MAP AND COMMENTS

Remarks

River Basin

Also in: Plat No..... Twp..... Rge.....	Plat No..... Twp..... Rge.....	Plat No..... Twp..... Rge.....
Plat No..... Twp..... Rge.....	Plat No..... Twp..... Rge.....	Plat No..... Twp..... Rge.....

Information From: James Milne

it No. 6

), 161, 135.

ion District

ent Acres	Irrigable Acres
	5
	24
8	3
7	
8	2
3	3
5.5	
5	
6	
1.6	
	3
	24
3	

F-1-A—5M—

County..... T..... R..... Plat No. 6

STATE OF MONTANA
STATE ENGINEERS OFFICE
Water Resources Survey

Farm Checked: Date..... Photo No.....

By.....

Legal Land Owner James J. Milne Address.....

Operator..... Address.....

Water is delivered by:— 1. Private System; 2. Ditch Company; 3. State Project; 4. Federal Project; 5. Irrigation District

App. No. Decree No.	NAME OF APPROPRIATOR TO WHOM DECREED	NAME OF STREAM	Date App. Date Priority	Miner's Inches	In Use	NAME OF DITCH (Water Delivered By)	No.	R/F	Present Irr. Acres	Irrigabl Acres
PROJECT RIGHTS		Allot.#	2316		no	Badger-Fisher Canal	4			16
			2316							4
			2314							11
			2314							24
			2315							28
			2315							9
			1216½							4
			529		no					20
			940		no					8.8
			529		no					30.0
			529		no					19.2
			529	no						5.0
			2314		no					38
			2314		no					27
			2316		no					9

NOTE: R—Denotes Regular Irrigation. F—Flood Irrigation. SEE PAGE 3 FOR MAPS AND COMMENTS

Adequate Supply: Yes..... No..... Explain.....

Remarks.....

.....River Basin.....

Also in: Plat No..... Twp..... Rge.....	Plat No..... Twp..... Rge.....	Plat No..... Twp..... Rge.....
Plat No..... Twp..... Rge.....	Plat No..... Twp..... Rge.....	Plat No..... Twp..... Rge.....

Information From: James Milne

F-1-A—5M—

County..... T.....R..... Plat No. 6

STATE OF MONTANA
STATE ENGINEERS OFFICE
Water Resources Survey

Farm Checked: Date..... Photo No.....

By.....

Legal Land Owner James J. Milne Address.....

Operator..... Address.....

Water is delivered by:— 1. Private System; 2. Ditch Company; 3. State Project; 4. Federal Project; 5. Irrigation District

App. No. Decree No.	NAME OF APPROPRIATOR TO WHOM DECREED	NAME OF STREAM	Date App. Date Priority	Miner's Inches	In Use	NAME OF DITCH (Water Delivered By)	No.	R/F	Present Irr. Acres	Irrigable Acres
		Allot.#	2316		no					24
			2316		no					3.5
			1216½		no					20.8
			529		no					32.5
			529		no					25
			2354		no =					17.9
			529		no					28
			529							2
			940							8.8
			529							30
			529							19.2
			529							5
			2314							38
			2314							27
			2316							9

NOTE: R—Denotes Regular Irrigation. F—Flood Irrigation.

Adequate Supply: Yes..... No..... Explain.....

Remarks Badger-Fisher Unit, 60sh

River Basin.....

Also in: Plat No. ..... Twp. ..... Rge.	Plat No. ..... Twp. ..... Rge.	Plat No. ..... Twp. ..... Rge. .....
Plat No. ..... Twp. ..... Rge.	Plat No. ..... Twp. ..... Rge.	Plat No. ..... Twp. ..... Rge. .....

Information From:
James Milne

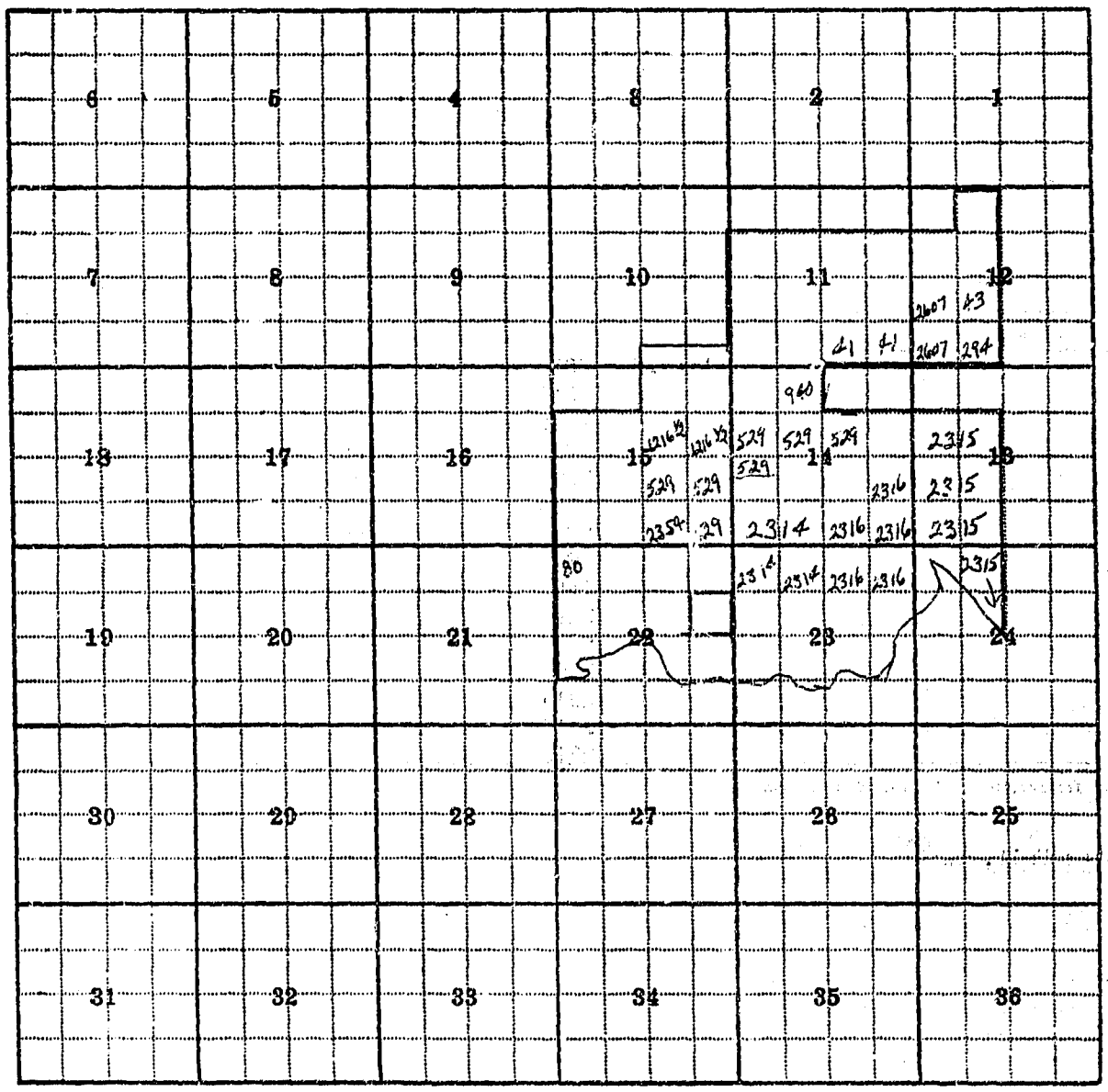

Land Ownership

F-1-A—5M—

County..... T.....R..... Plat No. 6

STATE OF MONTANA
STATE ENGINEERS OFFICE
Water Resources Survey

Farm Checked: Date..... Photo No.....

By.....

Legal Land Owner James J. Milne Address.....

Operator..... Address.....

Water is delivered by:— 1. Private System; 2. Ditch Company; 3. State Project; 4. Federal Project; 5. Irrigation District

App. No. Decree No.	NAME OF APPROPRIATOR TO WHOM DECREED	NAME OF STREAM	Date App. Date Priority	Miner's Inches	In Use	NAME OF DITCH (Water Delivered By)	No.	R/F	Present Irr. Acres	Irrigable Acres
		Allot.#	2316							24
			2316							3.5
			1216½							4
			1216½							20.8
			529							32.5
			529							25
			2354							17.9
			529							28
		SEE PAGE 3 FOR MAP AND COMMENTS								

NOTE: R—Denotes Regular Irrigation. F—Flood Irrigation.

Adequate Supply: Yes..... No..... Explain.....

Remarks.....

.....River Basin .....

Also in: Plat No..... Twp..... Rge.....	Plat No..... Twp..... Rge.....	Plat No..... Twp..... Rge.....
Plat No..... Twp..... Rge.....	Plat No..... Twp..... Rge.....	Plat No..... Twp..... Rge.....

Information From: James Milne

F-1-A--5M--

County Pondera

Farm Checked: Date 8-16-63

By Pete

STATE OF MONTANA
STATE ENGINEERS OFFICE
Water Resources Survey

T 30N R 7W Plat No. 6

Photo No. 4T-133

Legal Land Owner Montana, State of Address

Operator Russell Yeager Address Valier

Water is delivered by:— 1. Private System; 2. Ditch Company; 3. State Project; 4. Federal Project; 5. Irrigation District

App. No. Decree No.	NAME OF APPROPRIATOR TO WHOM DECREED	NAME OF STREAM	Date App. Date Priority	Miner's Inches	In Use	NAME OF DITCH (Water Delivered By)	No.	R/F	Present Irr. Acres	Irrigable Acres
A-6	Chas. Buckley	Alkalie Coulee	1-4-97	400	no(part)	Buckley				
A-42	W.C. Collens & Co.	Birch Creek	8-26-19	200	no	Collins				

NOTE: R—Denotes Regular Irrigation. F—Flood Irrigation.

Adequate Supply: Yes..... No..... Explain.....

Remarks.....

River Basin.....

Also in: Plat No. Twp. Rge.	Plat No. Twp. Rge.	Plat No. Twp. Rge.
Plat No. Twp. Rge.	Plat No. Twp. Rge.	Plat No. Twp. Rge.

Information From:
Russell Yeager

6

istrict

Irrigable Acres



Land Ownership

F-1-A-5M—

County Pondera

Farm Checked: Date 8-5-63

By Pete

STATE OF MONTANA
STATE ENGINEERS OFFICE
Water Resources Survey

T 30N R 7W Plat No. 6

Photo No. 4T-136

Legal Land Owner Emma Mountain Chief Allot.#217 Address

Operator Siguart Woldstad Address

Water is delivered by:— 1. Private System; 2. Ditch Company; 3. State Project; X Federal Project; 5. Irrigation District

App. No. Decree No.	NAME OF APPROPRIATOR TO WHOM DECREED	NAME OF STREAM	Date App. Date Priority	Miner's Inches	In Use	NAME OF DITCH (Water Delivered By)	No.	R/F	Present Irr. Acres	Irrigable Acres
PROJECT RIGHTS		Badger Creek			no	10 K Canal	4		20	9

NOTE: R—Denotes Regular Irrigation. F—Flood Irrigation.

Adequate Supply: Yes..... No..... Explain

Remarks Badger-Fisher Unit, 29 sh

River Basin

Also in: Plat No. Twp. Rge.	Plat No. Twp. Rge.	Plat No. Twp. Rge.
Plat No. Twp. Rge.	Plat No. Twp. Rge.	Plat No. Twp. Rge.

Information From:
Carrol Woldstad

6

istrict

Irrigable Acres
9

6	5	4	3	2	1
7	8	9	10	11	12
18	17	16	15	14	13 217
19	20	21	22	23	24
30	29	28	27	26	25
31	32	33	34	35	36

Land Ownership

F-1-A—5M—

County Pondera

Farm Checked: Date 8-5-63

By Pete

STATE OF MONTANA
STATE ENGINEERS OFFICE
Water Resources Survey

T 30N R 7W Plat No. 6

Photo No. 4T-136

Legal Land Owner Joseph Mountain Chief Allot. #218 Address

Operator Sigvart Woldstad Address Valier

Water is delivered by:— 1. Private System; 2. Ditch Company; 3. State Project; X Federal Project; 5. Irrigation District

App. No. Decree No.	NAME OF APPROPRIATOR TO WHOM DECREED	NAME OF STREAM	Date App. Date Priority	Miner's Inches	In Use	NAME OF DITCH (Water Delivered By)	No.	R/F	Present Irr. Acres	Irrigable Acres
PROJECT RIGHTS		Badger Creek			no	10 K Canal	4		38	2

NOTE: R—Denotes Regular Irrigation. F—Flood Irrigation.

Adequate Supply: Yes ..... No ..... Explain .....

Remarks Badger-Fisher Unit, 40 sh

River Basin

Also in: Plat No. ..... Twp. ..... Rge.	Plat No. ..... Twp. ..... Rge.	Plat No. ..... Twp. ..... Rge. .....
Plat No. ..... Twp. ..... Rge.	Plat No. ..... Twp. ..... Rge.	Plat No. ..... Twp. ..... Rge. .....

Information From:
Carroll Woldstad

o. 6

District

Irrigable Acres
2

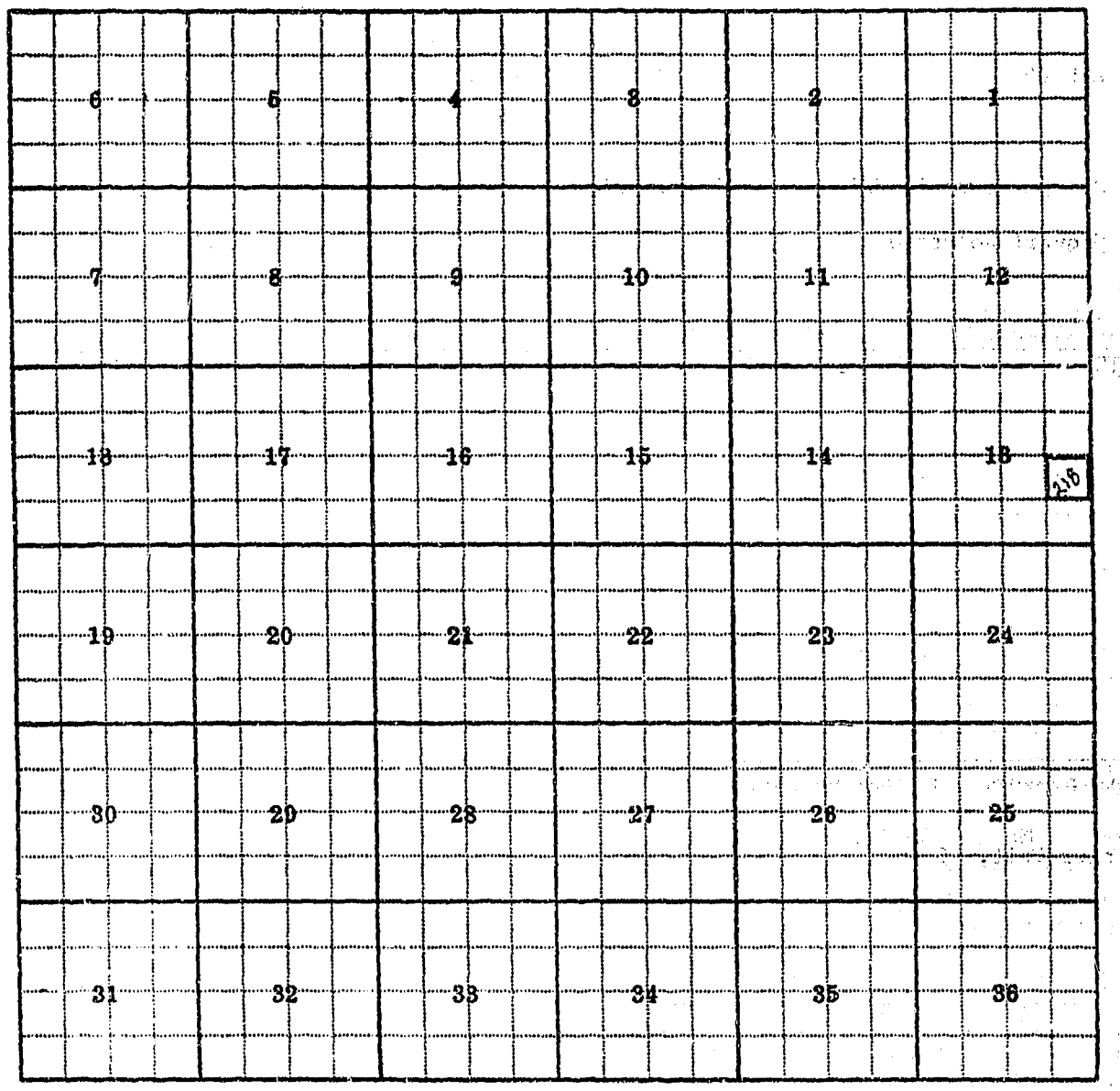

Land Ownership

F-1-A—5M—

County Pondera

Farm Checked: Date 7-29-63

By Pete

STATE OF MONTANA
STATE ENGINEERS OFFICE
Water Resources Survey

T 30N R 7W Plat No. 6

Photo No. 4T-161, 162, 198

Legal Land Owner C. J. Parmelee Address Valier

Operator same Address

Water is delivered by:— 1. Private System; 2. Ditch Company; 3. State Project; 4. Federal Project; 5. Irrigation District

App. No. Decree No.	NAME OF APPROPRIATOR TO WHOM DECREED	NAME OF STREAM	Date App. Date Priority	Miner's Inches	In Use	NAME OF DITCH (Water Delivered By)	No.	R/F	Present Irr. Acres	Irrigable Acres
A-462	Horace G. Crain	Sheep Creek	4-15-95	100	no					
A-72	Anne Steele & Raphael Morgan	Birch Creek	6-4-97	5000	no					

NOTE: R—Denotes Regular Irrigation. F—Flood Irrigation.

Adequate Supply: Yes..... No..... Explain.....

Remarks A72 2500" P.C.C. & R.C.
2400" Kingsbury
100" Parmelee

River Basin.....

Also in: Plat No..... Twp..... Rge..... Plat No..... Twp..... Rge..... Plat No..... Twp..... Rge.....
Plat No..... Twp..... Rge..... Plat No..... Twp..... Rge..... Plat No..... Twp..... Rge.....

Information From:
Pete Walley & Field check

No. 6

198

on District

ent Acres	Irrigable Acres

eld check

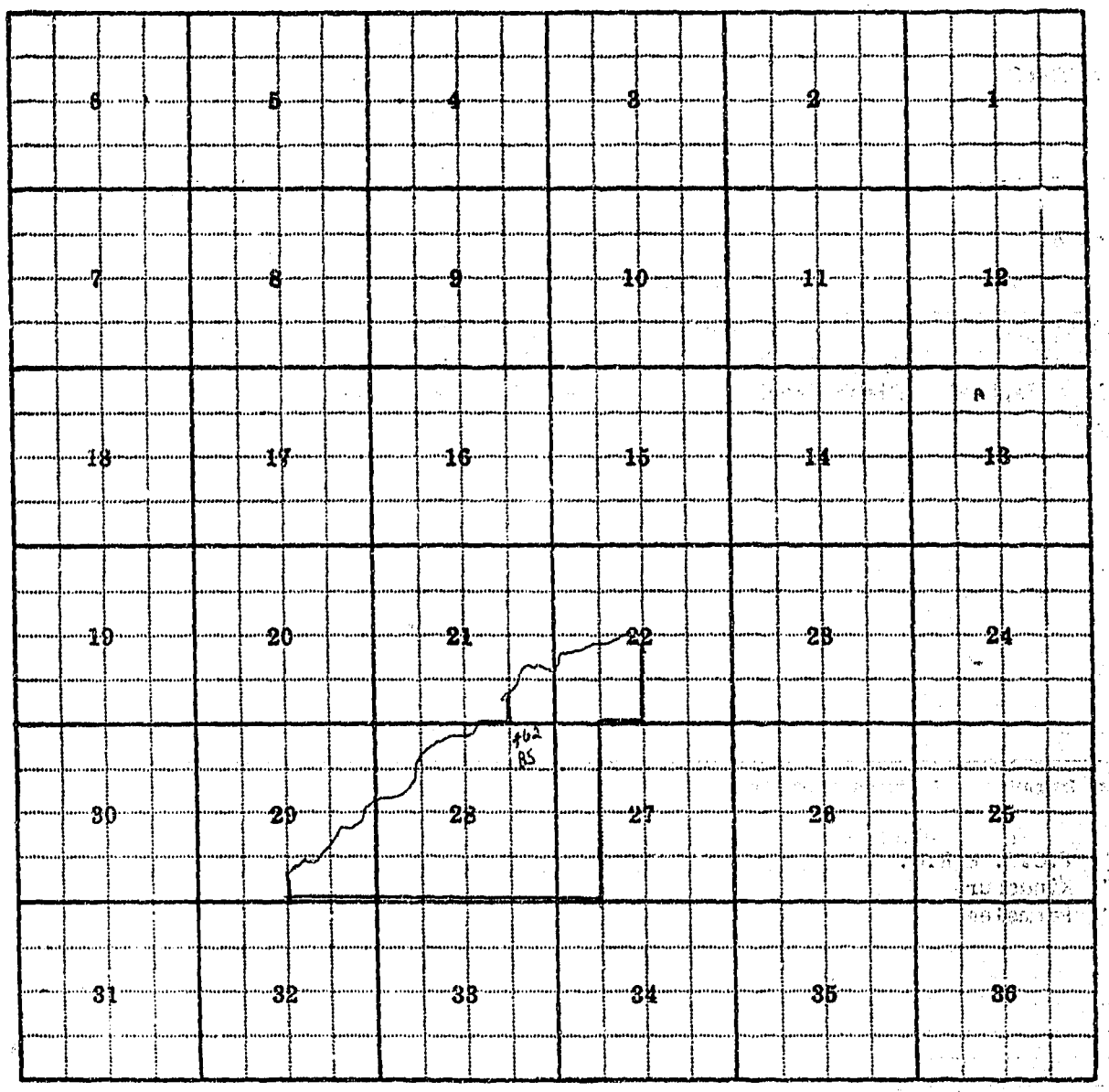

Land Ownership

F-1-A—5M—

County Pondera

Farm Checked: Date 8-1-63

By Pete

STATE OF MONTANA
STATE ENGINEER'S OFFICE
Water Resources Survey

T 30N R 7W Plat No.

Photo No. 4T-200, 199

Legal Land Owner Frank Pepion Allot. #2342 Address Browning

Operator Polete Pepion Address

Water is delivered by:— 1. Private System; 2. Ditch Company; 3. State Project; 4. Federal Project; 5. Irrigation Distr

App. No. Decree No.	NAME OF APPROPRIATOR TO WHOM DECREED	NAME OF STREAM	Date App. Date Priority	Miner's Inches	In Use	NAME OF DITCH (Water Delivered By)	No.	R/F	Present Irr. Acres	Irr A
PROJECT RIGHTS		Birch Creek			no	Birch Creek Main Canal	4	R	0	1
									0	2

NOTE: R—Denotes Regular Irrigation. F—Flood Irrigation.

Adequate Supply: Yes..... No..... Explain See

Remarks Birch Creek Unit, ~~Not~~ Indian Patent

River Basin

Also in: Plat No. Twp. Rge.	Plat No. Twp. Rge.	Plat No. Twp. Rge.
Plat No. Twp. Rge.	Plat No. Twp. Rge.	Plat No. Twp. Rge.

Information From:
Mrs. Pepion

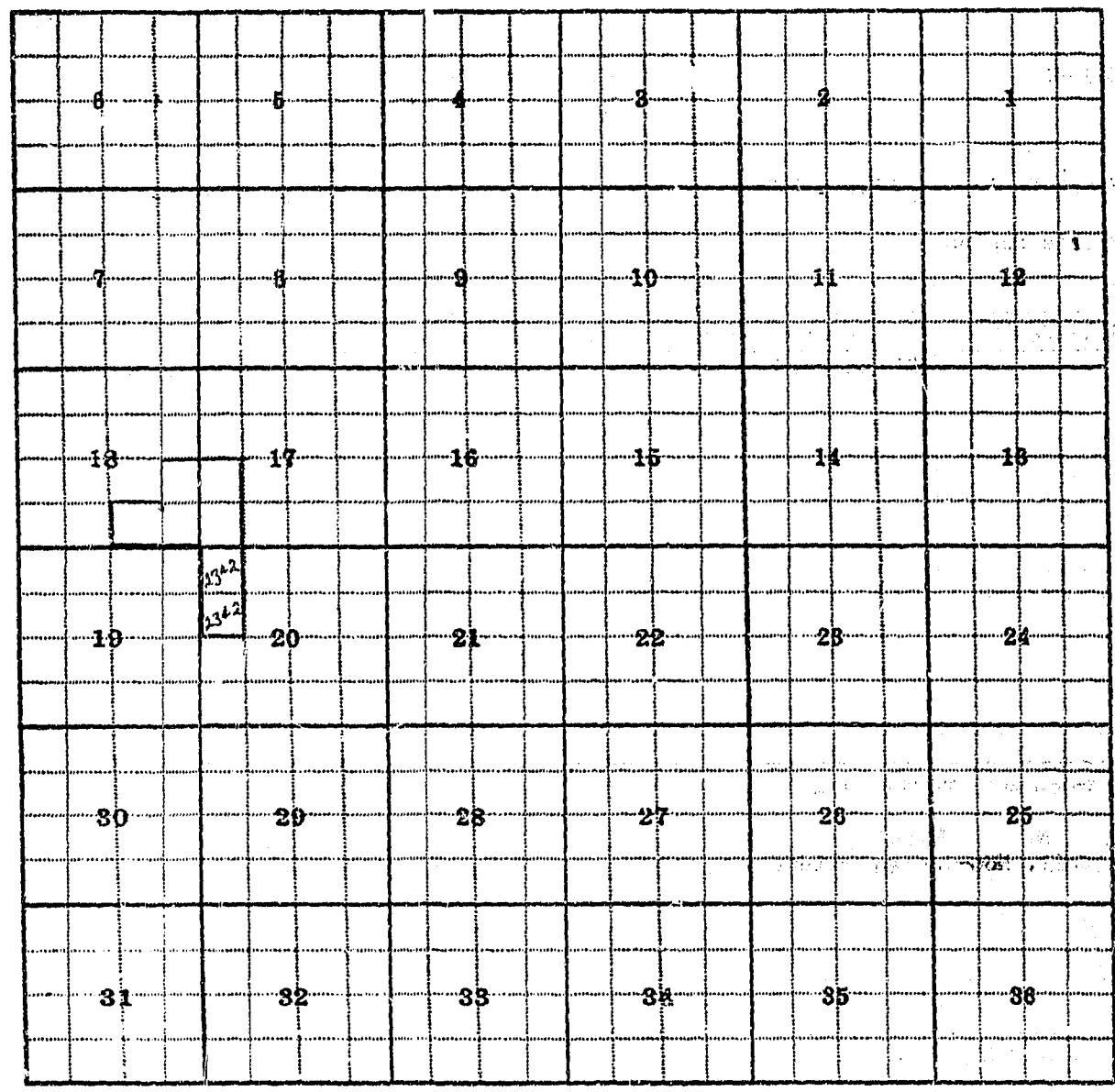

Land Ownership

F-1-A—5M—

County Pondera

Farm Checked: Date 7-31-63

By Pete

STATE OF MONTANA
STATE ENGINEERS OFFICE
Water Resources Survey

T 30N R 7W Plat No. 6

Photo No. 4T-198

Legal Land Owner Mamie Pepion Est. Allot. #2355 Address

Operator Webb Pepion Address

Water is delivered by:— 1. Private System; 2. Ditch Company; 3. State Project; 4. Federal Project; 5. Irrigation District

App. No. Decree No.	NAME OF APPROPRIATOR TO WHOM DECREED	NAME OF STREAM	Date App. Date Priority	Miner's Inches	In Use	NAME OF DITCH (Water Delivered By)	No.	R/F	Present Irr. Acres	Irrigable Acres
PROJECT RIGHTS		Birch Creek			yes	Birch Cr. Main Canal	0	R	23.5	0
									17.7	2
									18.1	0
									15.7	4.5
									22	0
									28.6	0
									20	0
									7.8	0
A-73	John B. Pepion	Birch Creek	4-25-95	400	no					

NOTE: R—Denotes Regular Irrigation. F—Flood Irrigation.

Adequate Supply: Yes ..... No ..... Explain .....

Remarks Birch Creek Unit, Indian - in - trust

River Basin

Also in: Plat No. ..... Twp. ..... Rge.	Plat No. ..... Twp. ..... Rge.	Plat No. ..... Twp. ..... Rge. .....
Plat No. ..... Twp. ..... Rge.	Plat No. ..... Twp. ..... Rge.	Plat No. ..... Twp. ..... Rge. .....

Information From: Webb Pepion

6	5	4	3	2	1
7	8	9	10	11	12
18	17	16	15	14	13
19	20	21	22	23	24
30	29	28	27	26	25
31	32	33	34	35	36

Land Ownership_____

F-1-A—5M—

County Pondera

Farm Checked: Date 8-1-63

By Pete

STATE OF MONTANA
STATE ENGINEERS OFFICE
Water Resources Survey

T 30N R 7W Plat No. 6

Photo No. 4T-199

Legal Land Owner Polite Pepion Allot. #2340 Address Browning

Operator same Address

Water is delivered by:— 1. Private System; 2. Ditch Company; 3. State Project; X Federal Project; 5. Irrigation District

App. No. Decree No.	NAME OF APPROPRIATOR TO WHOM DECREED	NAME OF STREAM	Date App. Date Priority	Miner's Inches	In Use	NAME OF DITCH (Water Delivered By)	No.	R/F	Present Irr. Acres	Irrigable Acres
PROJECT RIGHTS		Birch Creek			no	Birch Cr. Main Canal	4	R	0	24
									0	27.7
									0	31
									0	11.7
									0	23.7
									0	9.2

NOTE: R—Denotes Regular Irrigation. F—Flood Irrigation.

Adequate Supply: Yes..... No..... Explain.....

Remarks Birch Creek Unit, Indian-in-trust

River Basin

Also in: Plat No..... Twp..... Rge.....	Plat No..... Twp..... Rge.....	Plat No..... Twp..... Rge.....
Plat No..... Twp..... Rge.....	Plat No..... Twp..... Rge.....	Plat No..... Twp..... Rge.....

Information From:
Mrs. Pepion

6

strict

Irrigable Acres
24
27.7
31
11.7
23.7
9.2

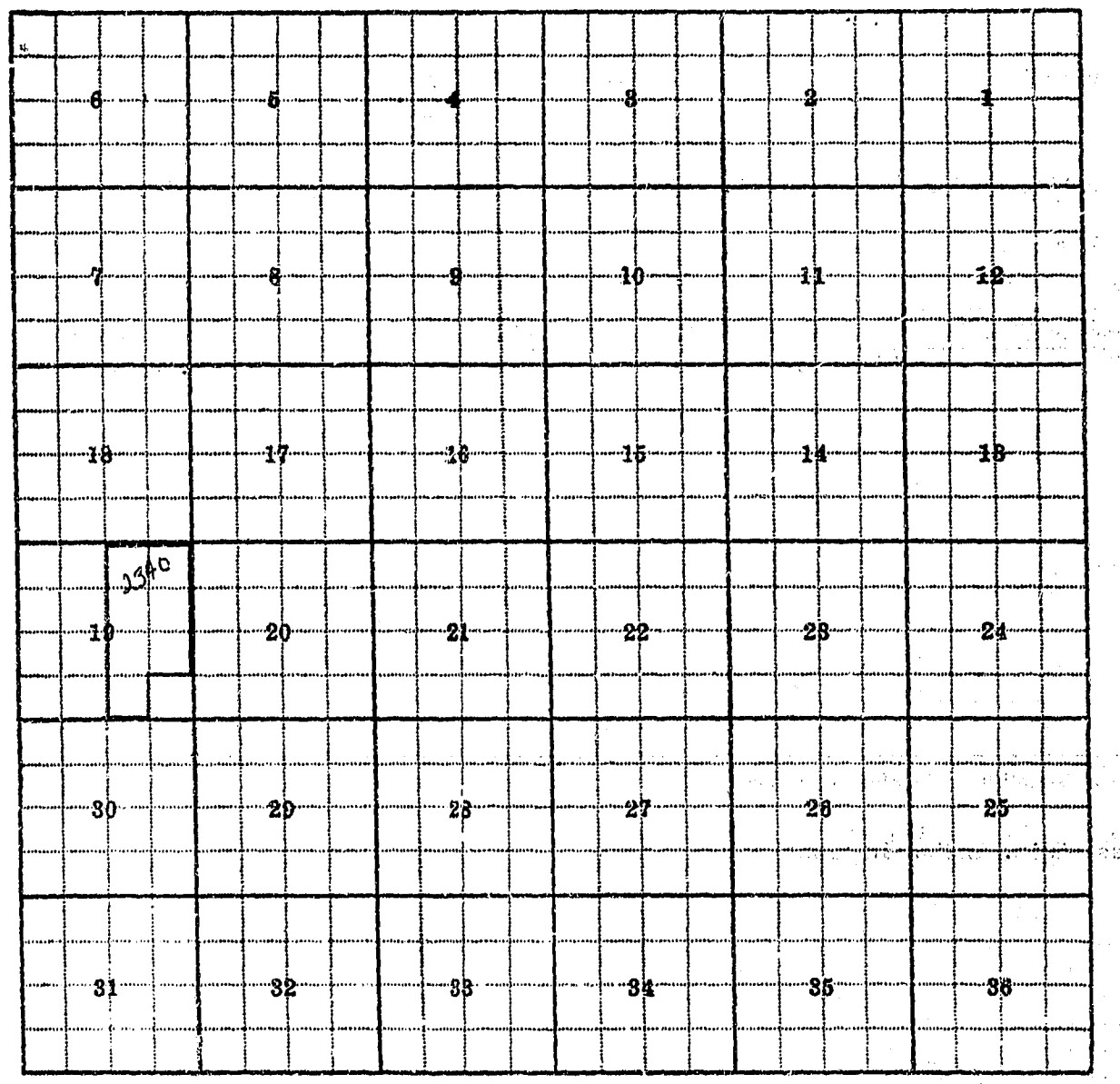

Land Ownership

F-1-A—5M—

County Pondera

Farm Checked: Date 8-5-63

By Pete

STATE OF MONTANA
STATE ENGINEERS OFFICE
Water Resources Survey

T. 30N R. 7W Plat No. 6

Photo No. 4T-136

Legal Land Owner David Ripley Allot. #1234 Address

Operator Sigvart Woldstad Address

Water is delivered by:— 1. Private System; 2. Ditch Company; 3. State Project; 4. Federal Project; 5. Irrigation District

App. No. Decree No.	NAME OF APPROPRIATOR TO WHOM DECREED	NAME OF STREAM	Date App. Date Priority	Miner's Inches	In Use	NAME OF DITCH (Water Delivered By)	No.	R/F	Present Irr. Acres	Irrigable Acres
PROJECT RIGHTS		Badger Creek			no	10 K Canal	4		21	14

NOTE: R—Denotes Regular Irrigation. F—Flood Irrigation.

Adequate Supply: Yes..... No..... Explain

Remarks Badger-Fisher Unit, 35 sh

River Basin

Also in: Plat No. Twp. Rge.	Plat No. Twp. Rge.	Plat No. Twp. Rge.
Plat No. Twp. Rge.	Plat No. Twp. Rge.	Plat No. Twp. Rge.

Information From:
Carrol Woldstad

6	5	4	3	2	1
7	8	9	10	11	12
18	17	16	15	14	13
19	20	21	22	23	24
30	29	28	27	26	25
31	32	33	34	35	36

Land Ownership

F-1-A—5M—

County Pondera

Farm Checked: Date 8-8-63

By Pete

STATE OF MONTANA
STATE ENGINEERS OFFICE
Water Resources Survey

T. 30N R. 7W Plat No. 6

Photo No. 4T-136

Legal Land Owner John Running Wolf Allot. #44 Address

Operator Address

Water is delivered by:— 1. Private System; 2. Ditch Company; 3. State Project; 4. Federal Project; 5. Irrigation District

App. No. Decree No.	NAME OF APPROPRIATOR TO WHOM DECREED	NAME OF STREAM	Date App. Date Priority	Miner's Inches	In Use	NAME OF DITCH (Water Delivered By)	No.	R/F	Present Irr. Acres	Irrigable Acres
PROJECT RIGHTS		Badger Creek			no	K Canal	4		0	9
									0	23

NOTE: R—Denotes Regular Irrigation. F—Flood Irrigation.

Adequate Supply: Yes..... No..... Explain

Remarks Badger-Fisher Unit 9 & 23 sh

River Basin

Also in: Plat No. Twp. Rge.	Plat No. Twp. Rge.	Plat No. Twp. Rge.
Plat No. Twp. Rge.	Plat No. Twp. Rge.	Plat No. Twp. Rge.

Information From:

Walter Master

6	5	4	3	2	1
7	8	9	10	11	12 A4
18	17	16	15	14	13
19	20	21	22	23	24
30	29	28	27	26	25
31	32	33	34	35	36

Land Ownership

F-1-A—5M—

County Pondera

Farm Checked: Date 8-1-63

By Pete

STATE OF MONTANA
STATE ENGINEERS OFFICE
Water Resources Survey

T 30N R 7W Plat No. 6

Photo No. 4T-136

Legal Land Owner Myles Running Wolf Allot. #41 Address

Operator Address

Water is delivered by:— 1. Private System; 2. Ditch Company; 3. State Project; X Federal Project; 5. Irrigation District

App. No. Decree No.	NAME OF APPROPRIATOR TO WHOM DECREED	NAME OF STREAM	Date App. Date Priority	Miner's Inches	In Use	NAME OF DITCH (Water Delivered By)	No.	R/F	Present Irr. Acres	Irrigable Acres
PROJECT RIGHTS		Badger Creek			no	Badger-Fisher Canal	4		0	26
									0	20

NOTE: R—Denotes Regular Irrigation. F—Flood Irrigation.

Adequate Supply: Yes..... No..... Explain

Remarks Badger-Fisher Unit 46 sh

River Basin

Also in: Plat No..... Twp..... Rge.....	Plat No..... Twp..... Rge.....	Plat No..... Twp..... Rge.....
Plat No..... Twp..... Rge.....	Plat No..... Twp..... Rge.....	Plat No..... Twp..... Rge.....

Information From:
James Milne

6

strict

Irrigable Acres
26
20



Land Ownership

F-1-A—5M—

County Pondera

Farm Checked: Date 8-19-63

By Pete

STATE OF MONTANA
STATE ENGINEERS OFFICE
Water Resources Survey

T 30 N R 7W Plat No. 6

Photo No. 4T-134, 133

Legal Land Owner Robert J. Ryan Address

Operator Ray Lightner, buying Address Valier

Water is delivered by:— 1. Private System; 2. Ditch Company; 3. State Project; 4. Federal Project; 5. Irrigation District

App. No. Decree No.	NAME OF APPROPRIATOR TO WHOM DECREED	NAME OF STREAM	Date App. Date Priority	Miner's Inches	In Use	NAME OF DITCH (Water Delivered By)	No.	R/F	Present Irr. Acres	Irrigat Acre
A-331	Daniel Foust	Morgan Coulee	3-20-98	200	no					
A-6	Charles Buckley	Alkali Coulee	1-4-97	400	no(part)					

NOTE: R—Denotes Regular Irrigation. F—Flood Irrigation.

Adequate Supply: Yes..... No ..... Explain.....

Remarks.....

River Basin.....

Also in: Plat No. Twp. Rge.	Plat No. Twp. Rge.	Plat No. Twp. Rge.
Plat No. Twp. Rge.	Plat No. Twp. Rge.	Plat No. Twp. Rge.

Information From: Ray Lightner