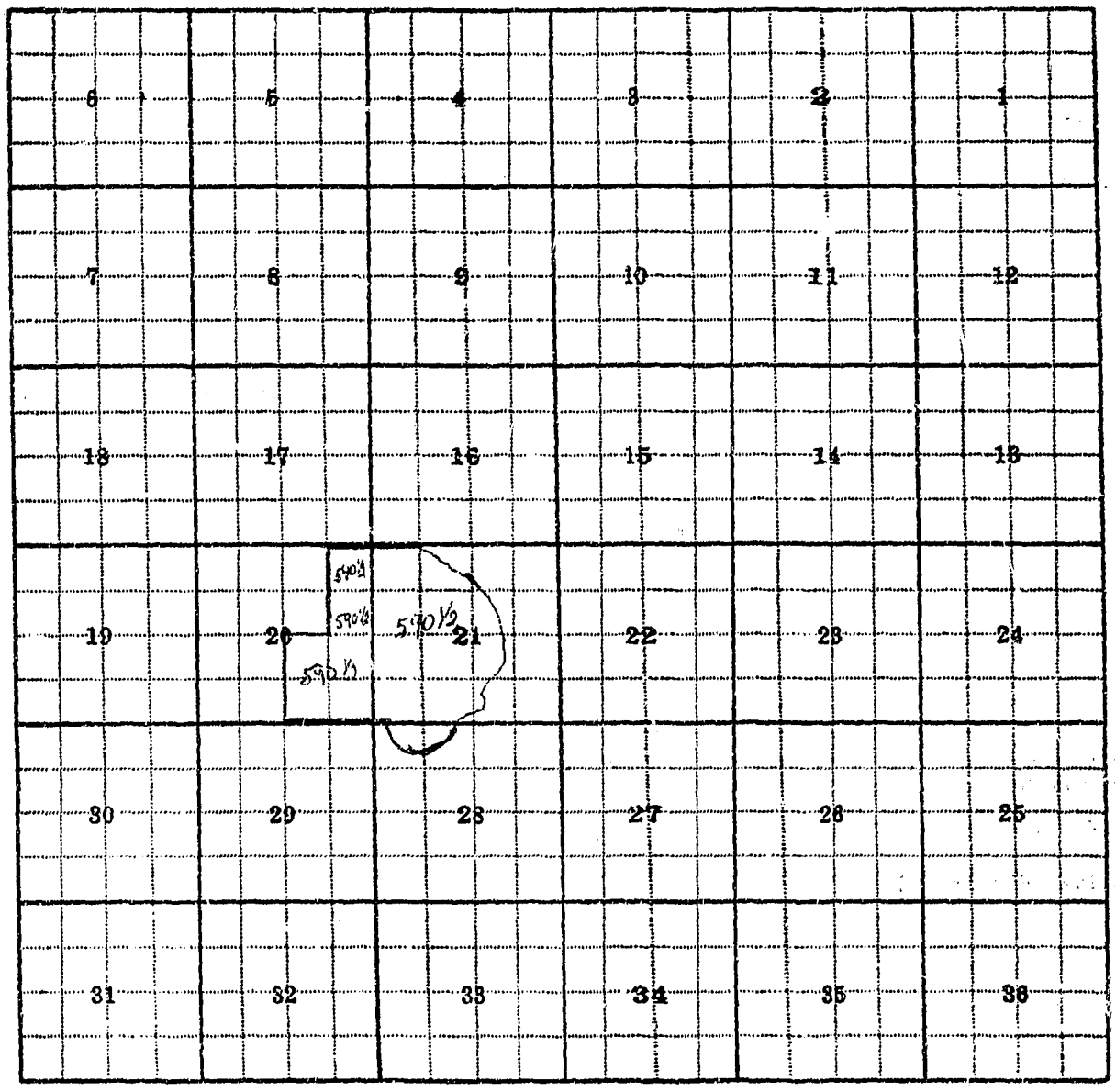


**Land Ownership**

F-1-A—5M—

County Pondera

Farm Checked: Date 8-6-63

By Bill

**STATE OF MONTANA**
**STATE ENGINEERS OFFICE**
**Water Resources Survey**

T 31 N R 5 W Plat No. 3

Photo No. 4T-22

Legal Land Owner Donald Heath Allot. #2334 Address

Operator Address

Water is delivered by:— 1. Private System; 2. Ditch Company; 3. State Project; X Federal Project; 5. Irrigation District

| App. No. Decree No. | NAME OF APPROPRIATOR TO WHOM DECREED | NAME OF STREAM | Date App. Date Priority | Miner's Inches | In Use | NAME OF DITCH (Water Delivered By) | No. | R/F | Present Irr. Acres | Irrigable Acres |
|---|---|---|---|---|---|---|---|---|---|---|
| | SEE PROJECT | | | | no | 19 K 22 G (1) | 4 | | 0 | 27 |
| | | | | | | (not present now) | | | 0 | 18 |

NOTE: R—Denotes Regular Irrigation. F—Flood Irrigation.

Adequate Supply: Yes X No Explain

Remarks Badger-Fisher Unit, Non-Indian

River Basin

| Also in: Plat No. Twp. Rge. | Plat No. Twp. Rge. | Plat No. Twp. Rge. |
|---|---|---|
| Plat No. Twp. Rge. | Plat No. Twp. Rge. | Plat No. Twp. Rge. |

Information From:
Project Records

| | | | | | |
|---|---|---|---|---|---|
| 6 | 5 | 4 | 3 | 2 | 1 |
| 7 | 8 | 9 | 10 | 11 | 12 |
| 18 | 17 | 16 | 15 | 14 | 13 |
| 19 | 20 | 21 | 22 | 23 | 24 |
| 30 | 29 | 28 | 27 | 26 | 25 |
| 1332 1334 31 | 32 | 33 | 34 | 35 | 36 |

**Land Ownership**

F-1-A—5M—

County Pondera

Farm Checked: Date 8-6-63

By Bill

STATE OF MONTANA
STATE ENGINEERS OFFICE
Water Resources Survey

T. 31 N R. 5 W Plat No. 3

Photo No. 4T-23

Legal Land Owner H. L. Henneman Allot. #2217, 1937 Address

Operator Address

Water is delivered by:— 1. Private System; 2. Ditch Company; 3. State Project; X Federal Project; 5. Irrigation District

| App. No. Decree No. | NAME OF APPROPRIATOR TO WHOM DECREED | NAME OF STREAM | Date App. Date Priority | Miner's Inches | In Use | NAME OF DITCH (Water Delivered By) | No. | R/F | Present Irr. Acres | Irrigable Acres |
|---|---|---|---|---|---|---|---|---|---|---|
| | SEE PROJECT | | | | no | 19 K 22 | 4 | R | 31 | 0 |
| | | | | | | 19 K 22 H | | | 30.5 | |
| | | | | | | 19 K 22 (5) | | | 34.7 | |
| | | | | | | 19 K 22 G | | | 40 | |
| | | | | | | 19 K 22 G (1) | | | 34 | |
| | | | | | | Canals not present now | | | 38 | |
| | | | | | | | | | 16 | |
| | | | | | | | | | 37 | |
| | | | | | | | | | 37 | |
| | | | | | | | | | 39 | |
| | | | | | | | | | 39 | |
| | | | | | | | | | 40 | |

NOTE: R—Denotes Regular Irrigation. F—Flood Irrigation.

Adequate Supply: Yes X No Explain

Remarks Badger-Fisher Unit

River Basin

| Also in: Plat No. Twp. Rge. | Plat No. Twp. Rge. | Plat No. Twp. Rge. |
|---|---|---|
| Plat No. Twp. Rge. | Plat No. Twp. Rge. | Plat No. Twp. Rge. |

Information From: Project Records

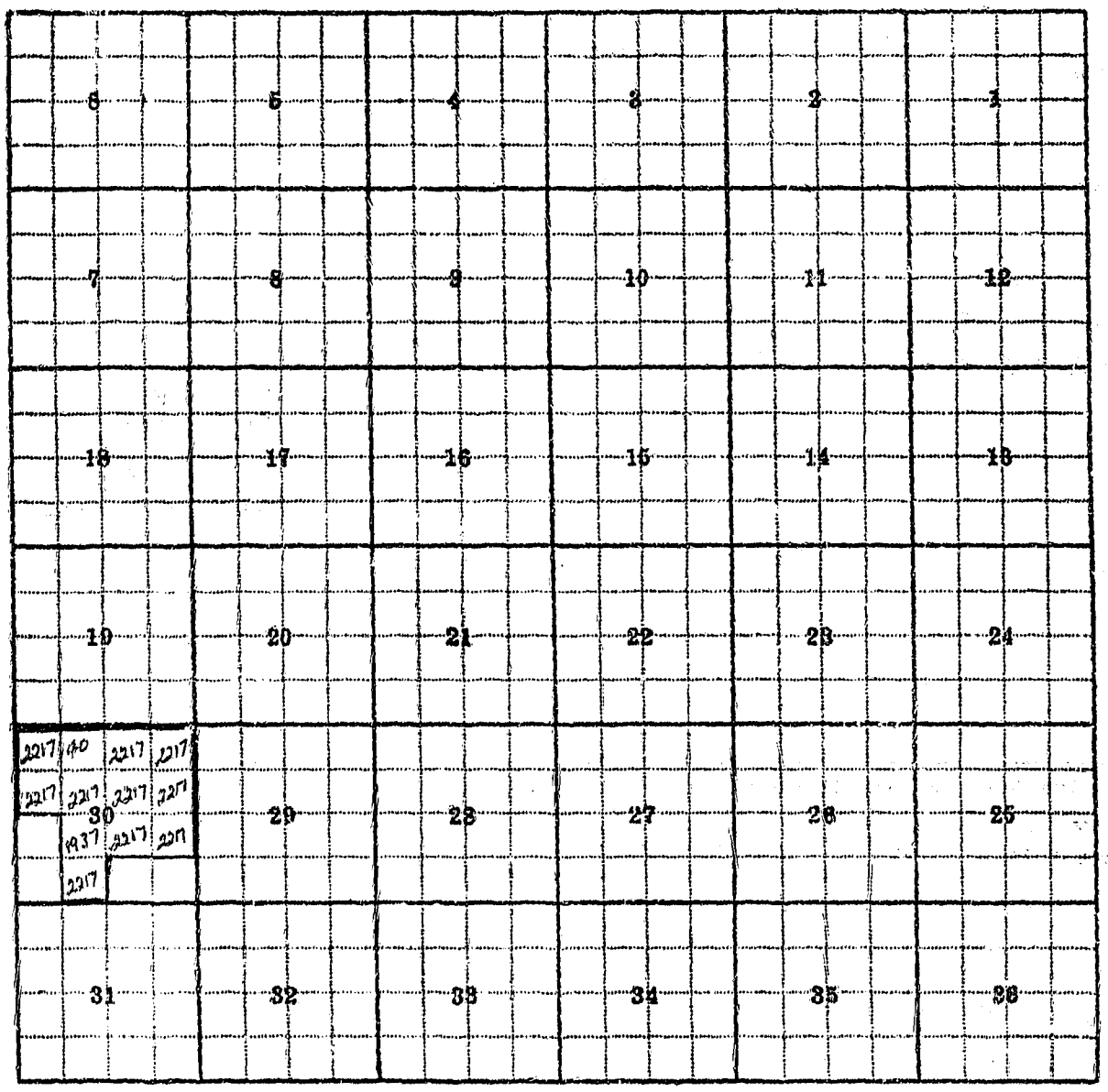


**Land Ownership**

F-1-A—5M—

County Pondera

Farm Checked: Date 8-15-63

By Bill

STATE OF MONTANA
STATE ENGINEERS OFFICE
Water Resources Survey

T 31 N R 5 W Plat No. 3

Photo No. 3T-184, 198

Legal Land Owner Florence Hunter C/O Stuart Whitcomb Address Valier

Operator Stuart Whitcomb Address Valier

Water is delivered by:— 1. Private System; X Ditch Company; 3. State Project; 4. Federal Project; 5. Irrigation District

| App. No. Decree No. | NAME OF APPROPRIATOR TO WHOM DECREED | NAME OF STREAM | Date App. Date Priority | Miner's Inches | In Use | NAME OF DITCH (Water Delivered By) | No. | R/F | Present Irr. Acres | Irrigable Acres |
|---|---|---|---|---|---|---|---|---|---|---|
| | SEE COMPANY | | | | yes | AN S-3 | 2 | R | 193 | |

NOTE: R—Denotes Regular Irrigation. F—Flood Irrigation.

Adequate Supply: Yes X No Explain

Remarks P.C.C. & R.C. 131 shares

| | | | |
|---|---|---|---|
| SE¼ NW¼ Section 26 | 31N | 5 W | 21+9 |
| NE¼ SW¼ Section 26 | | | 6+8 |
| NE¼ NW¼ | | | 20+10 |
| NW¼ NW¼ | | | 28+6 |
| SE¼ NE¼ Section 27 | | | 17 |
| SE¼ NE¼ Section 27 | | | 6 |

River Basin

| Also in: Plat No. Twp. Rge. | Plat No. Twp. Rge. | Plat No. Twp. Rge. |
|---|---|---|
| Plat No. Twp. Rge. | Plat No. Twp. Rge. | Plat No. Twp. Rge. |

Information From:
Stuart Whitcomb

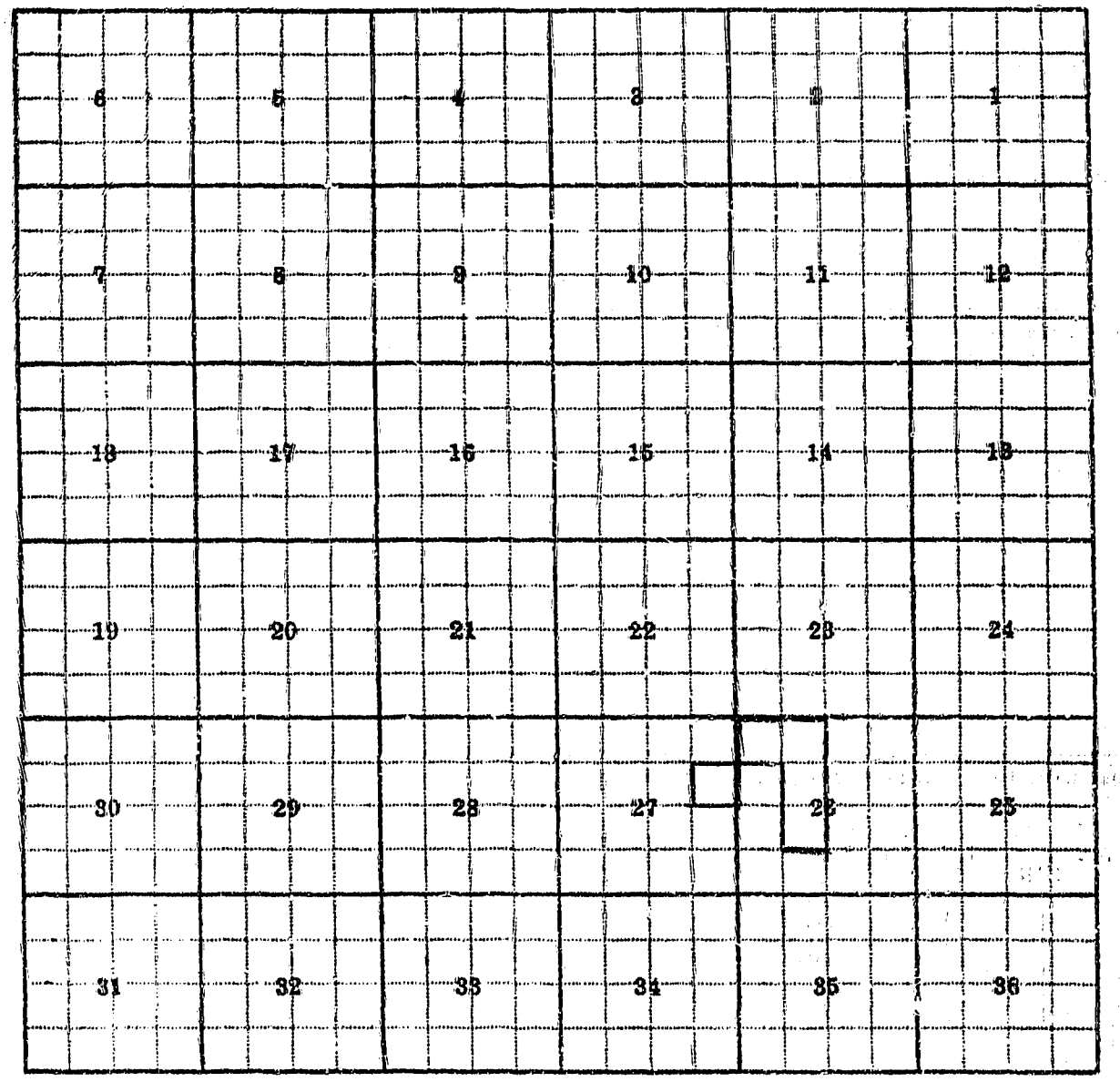


**Land Ownership**

F-1-A—5M—

County Pondera

Farm Checked: Date 7-24-63

By Bill

**STATE OF MONTANA**
**STATE ENGINEERS OFFICE**
**Water Resources Survey**

T 31 N R 5 W Plat No. 3

Photo No. 4T-22, 23, 3T-198, 199

Legal Land Owner Joseph W. & Lillian Kingston Address Valier

Operator same Address

Water is delivered by:— 1. Private System; X Ditch Company; 3. State Project; 4. Federal Project; 5. Irrigation District

| App. No. Decree No. | NAME OF APPROPRIATOR TO WHOM DECREED | NAME OF STREAM | Date App. Date Priority | Miner's Inches | In Use | NAME OF DITCH (Water Delivered By) | No. | R/F | Present Irr. Acres | Irrigable Acres |
|---|---|---|---|---|---|---|---|---|---|---|
| | SEE COMPANY | | | | no | AN-6 | 2 | R | 231 | 0 |

NOTE: R—Denotes Regular Irrigation. F—Flood Irrigation.

Adequate Supply: Yes X No Explain

Remarks P.C.C. & R.C. 594.7 shares

| | | | | |
|---|---|---|---|---|
| E½ NW¼ Section 33 | 31N | 5 W | | 38 |
| NE¼ | | | | 128 |
| N½ SW¼ | | | | 50 |

River Basin

| Also in: Plat No. 8 Twp. 30N Rge. 5W | Plat No. Twp. Rge. | Plat No. Twp. Rge. |
|---|---|---|
| Plat No. Twp. Rge. | Plat No. Twp. Rge. | Plat No. Twp. Rge. |

Information From: Joe Kingston

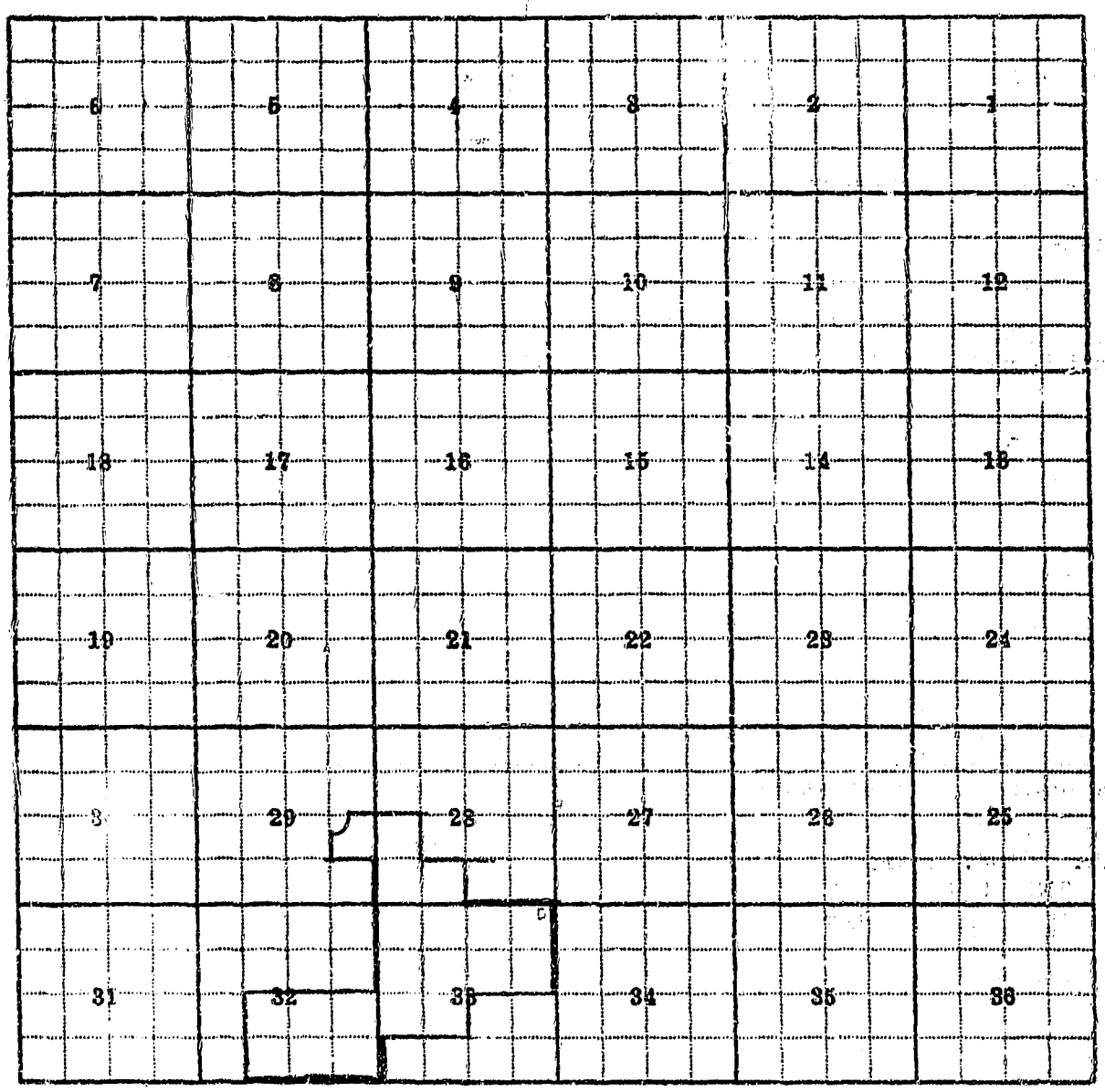


**Land Ownership**

F-1-A-5M-

County Pondera

Farm Checked: Date 8-6-63

By Bill

**STATE OF MONTANA**
**STATE ENGINEERS OFFICE**
**Water Resources Survey**

T 31 N R 5 W Plat No. 3

Photo No. 4T-24, 25, 26

Legal Land Owner Clara LeNoir, Heirs Allot. #2358, 3418, 612, 2361 Address

Operator Victor LeNoir Address

Water is delivered by:— 1. Private System; 2. Ditch Company; 3. State Project; X Federal Project; 5. Irrigation District

| App. No. Decree No. | NAME OF APPROPRIATOR TO WHOM DECREED | NAME OF STREAM | Date App. Date Priority | Miner's Inches | In Use | NAME OF DITCH (Water Delivered By) | No. | R/F | Present Irr. Acres | Irrigable Acres |
|---|---|---|---|---|---|---|---|---|---|---|
| | SEE PROJECT | | | | no | 10 N (1) | 4 | | 0 | 8 |
| | | | | | | 19 K 22 G | | | 0 | 7.6 |
| | | | | | | (Canals not present now) | | | 0 | 17 |
| | | | | | | | | | 0 | 11.8 |
| | | | | | | | | | 0 | 37 |
| | | | | | | | | | 6.1 | 26.9 |
| | | | | | | | | | 33.1 | 0 |
| | | | | | | | | | 1.5 | 8.8 |
| | | | | | | | | | 8.8 | 1.2 |
| | | | | | | | | | 26 | 6.2 |
| | | | | | | | | | 21 | 0 |
| | | | | | | | | | 0 | 24 |
| | | | | | | | | | 0 | 9.5 |
| | | | | | | | | | 18.3 | 0 |
| | | | | | | | | | 17.7 | 0 |
| | | | | | | | | | 4.8 | 2.5 |
| | | | | | | | | | 0 | 15 |
| | | | | | | | | | 0 | 16.6 |
| | | | | | | | | | 0 | 26 |

**NOTE: R—Denotes Regular Irrigation. F—Flood Irrigation.**

Adequate Supply: Yes X No Explain

Remarks Badger-Fisher Unit

River Basin

| Also in: Plat No. Twp. Rge. | Plat No. Twp. Rge. | Plat No. Twp. Rge. |
|---|---|---|
| Plat No. Twp. Rge. | Plat No. Twp. Rge. | Plat No. Twp. Rge. |

Information From:
Project Records

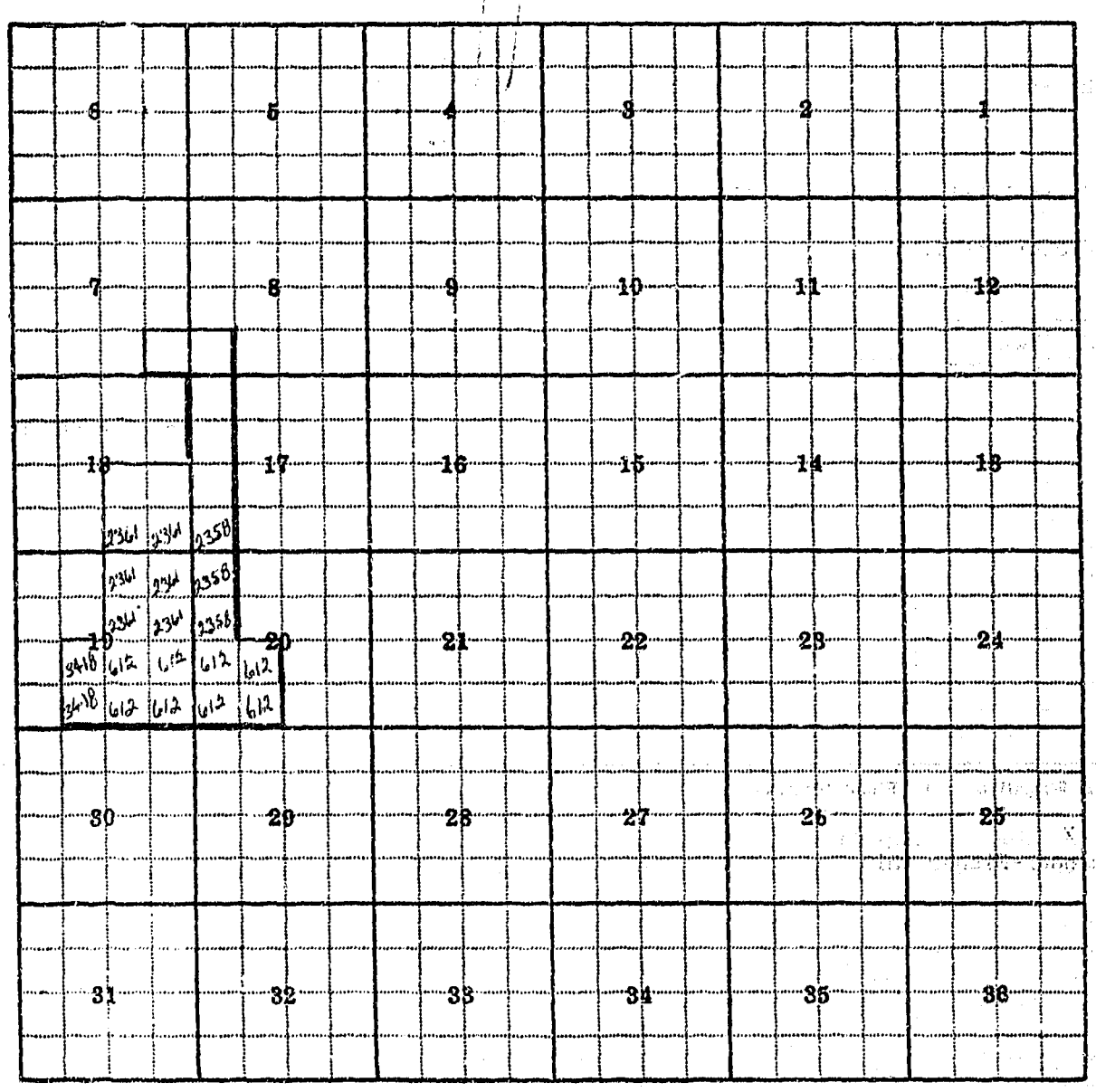


**Land Ownership**

F-1-A—5M—

County Pondera

Farm Checked: Date 8-6-63

By BILL

STATE OF MONTANA
STATE ENGINEERS OFFICE
Water Resources Survey

T 31 N R 5 W Plat No. 3

Photo No. 4T-24, 25

Legal Land Owner Joseph LeNoir Allot. #2360 Address

Operator Address

Water is delivered by:— 1. Private System; 2. Ditch Company; 3. State Project; X Federal Project; 5. Irrigation District

| App. No. Decree No. | NAME OF APPROPRIATOR TO WHOM DECREED | NAME OF STREAM | Date App. Date Priority | Miner's Inches | In Use | NAME OF DITCH (Water Delivered By) | No. | R/F | Present Irr. Acres | Irrigable Acres |
|---|---|---|---|---|---|---|---|---|---|---|
| | SEE PROJECT | | | | no | 10 N (1) | 4 | | 0 | 5.2 |
| | | | | | | (Canals not present now) | | | 0 | 2 |
| | | | | | | | | | 0 | 31.2 |
| | | | | | | | | | 0 | 35 |

NOTE: R—Denotes Regular Irrigation. F—Flood Irrigation.

Adequate Supply: Yes X No Explain

Remarks Badger-Fisher Unit

River Basin

| Also in: Plat No. Twp. Rge. | Plat No. Twp. Rge. | Plat No. Twp. Rge. |
|---|---|---|
| Plat No. Twp. Rge. | Plat No. Twp. Rge. | Plat No. Twp. Rge. |

Information From:
Project Records

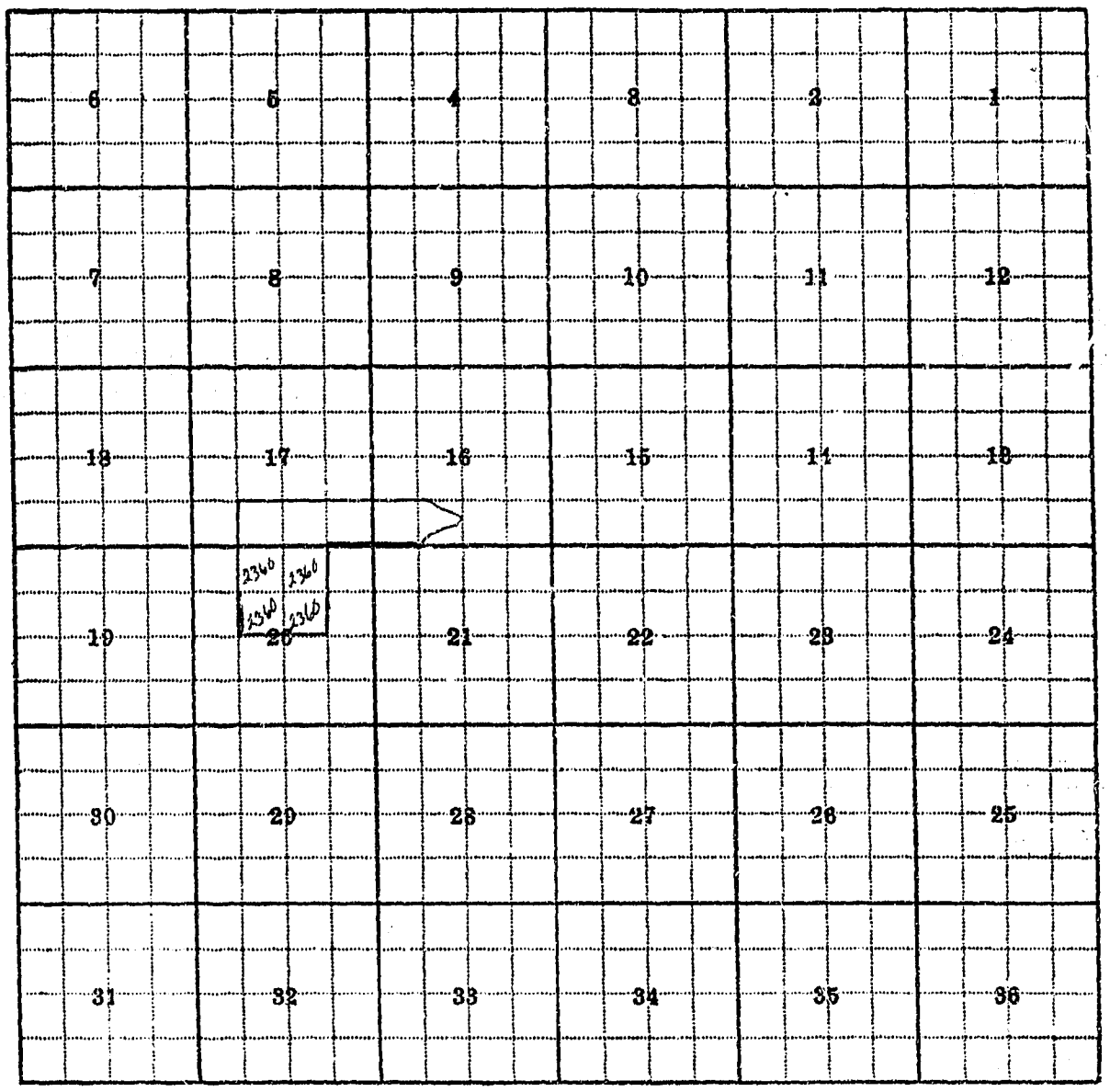


**Land Ownership**

F-1-A—5M—

County Pondera

Farm Checked: Date 8-6-63

By Bill

**STATE OF MONTANA**
**STATE ENGINEERS OFFICE**
**Water Resources Survey**

T 31 N R 5 W Plat No. 3

Photo No. 4T-24, 25

Legal Land Owner Louise LeNoir Allot. #2359 Address

Operator Address

Water is delivered by:— 1. Private System; 2. Ditch Company; 3. State Project; X Federal Project; 5. Irrigation District

| App. No. Decree No. | NAME OF APPROPRIATOR TO WHOM DECREED | NAME OF STREAM | Date App. Date Priority | Miner's Inches | In Use | NAME OF DITCH (Water Delivered By) | No. | R/F | Present Irr. Acres | Irrigable Acres |
|---|---|---|---|---|---|---|---|---|---|---|
| | | | | | | 10 N (1) | | | 0 | 14 |
| | | | | | | 13 M (1) | | | 0 | 5.2 |
| | | | | | | (Canals not present now) | | | 37 | 0 |
| | SEE PROJECT | | | | no | | | | 26.3 | 6 |
| | | | | | | | | | 13.8 | 0 |
| | | | | | | | | | 22.7 | 0 |

**NOTE: R—Denotes Regular Irrigation. F—Flood Irrigation.**

Adequate Supply: Yes X No Explain

Remarks Badger-Fisher Unit

River Basin

| Also in: Plat No. Twp. Rge. | Plat No. Twp. Rge. | Plat No. Twp. Rge. |
|---|---|---|
| Plat No. Twp. Rge. | Plat No. Twp. Rge. | Plat No. Twp. Rge. |

Information From:
Project Records

| | | | | | |
|---|---|---|---|---|---|
| 6 | 5 | 4 | 3 | 2 | 1 |
| 7 | 8 | 9 | 10 | 11 | 12 |
| 18 2359 2359 | 17 | 16 | 15 | 14 | 13 |
| 2359 2359 2359 2359 19 | 20 | 21 | 22 | 23 | 24 |
| 30 | 29 | 28 | 27 | 26 | 25 |
| 31 | 32 | 33 | 34 | 35 | 36 |

**Land Ownership**

F-1-A—5M--

County Pondera

Farm Checked: Date 7-11-62

By Bill

**STATE OF MONTANA**
**STATE ENGINEERS OFFICE**
**Water Resources Survey**

T 31 N R 5 W Plat No. 3

Photo No. 4T-22, 3T-196

Legal Land Owner C. J. Parmelee Address Valier

Operator same Address

Water is delivered by:— X Private System; 2. Ditch Company; 3. State Project; 4. Federal Project; 5. Irrigation District

| App. No. Decree No. | NAME OF APPROPRIATOR TO WHOM DECREED | NAME OF STREAM | Date App. Date Priority | Miner's Inches | In Use | NAME OF DITCH (Water Delivered By) | No. | R/F | Present Irr. Acres | Irrigable Acres |
|---|---|---|---|---|---|---|---|---|---|---|
| Waste from Indian Project | | | | | no | | 1 | F | 0 | 13 |

NOTE: R—Denotes Regular Irrigation. F—Flood Irrigation.

Adequate Supply: Yes..... No. X Explain Not always available

Remarks P.C.C. & R.C. 80 Shares SE¼ Section 6 30 N 5 W.

River Basin

| Also in: Plat No. 8 Twp. 30 N. Rge. 5 W. | Plat No. ..... Twp. ..... Rge. ..... | Plat No. ..... Twp. ..... Rge. ..... |
|---|---|---|
| Plat No. 7 Twp. 30 N. Rge. 6 W. | Plat No. ..... Twp. ..... Rge. ..... | Plat No. ..... Twp. ..... Rge. ..... |

Information From:
C. J. Parmelee

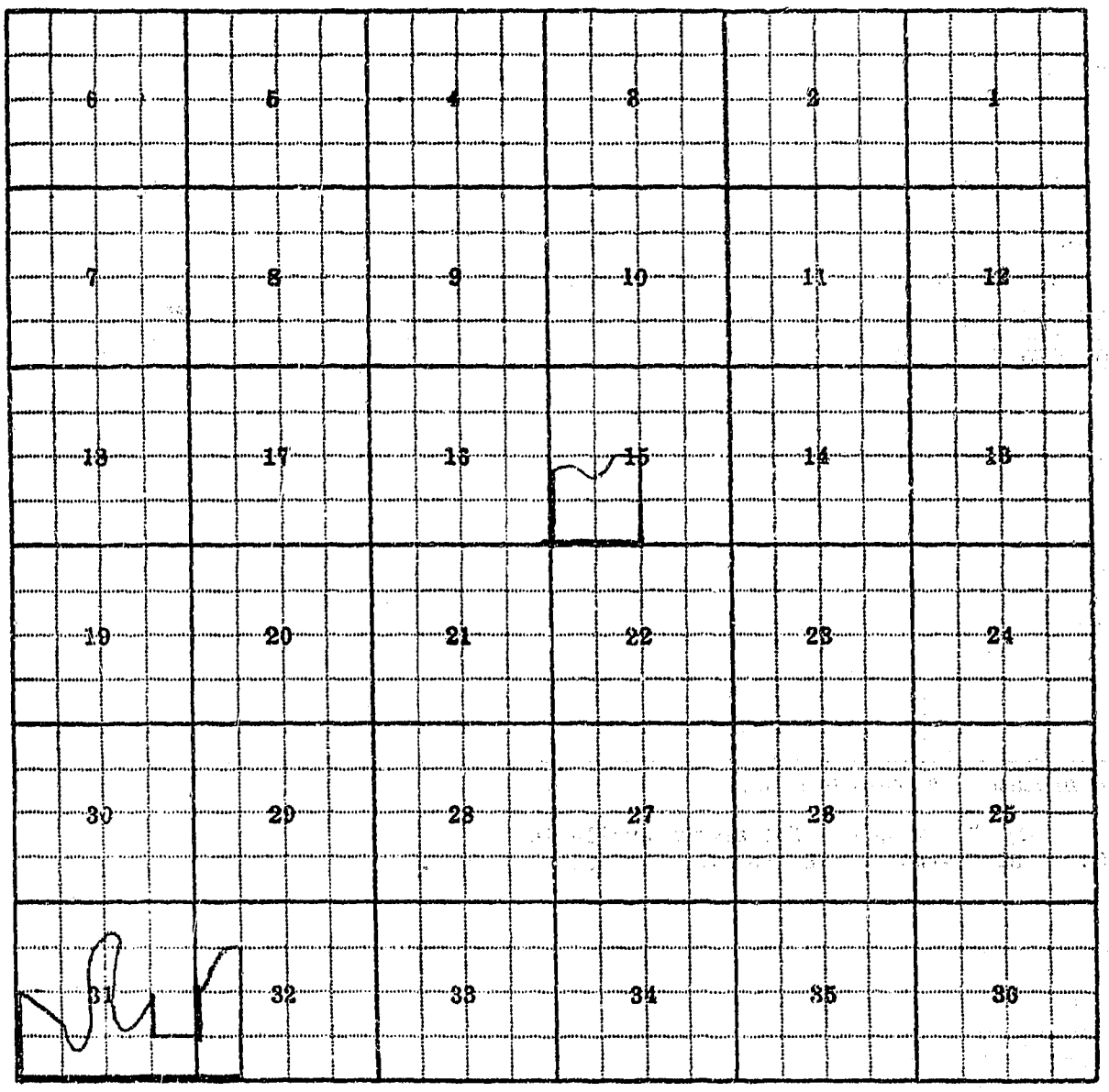


**Land Ownership**

F-1-A—5M—

County Pondera

Farm Checked: Date 7-22-63

By Bill

STATE OF MONTANA
STATE ENGINEERS OFFICE
Water Resources Survey

T 31 N R 5 W Plat No. 3

Photo No. 3T-184

Legal Land Owner Edward L. & Hedrig F. Peterson Address Valier

Operator same Address

Water is delivered by:— 1. Private System; X Ditch Company; 3. State Project; 4. Federal Project; 5. Irrigation District

| App. No. Decree No. | NAME OF APPROPRIATOR TO WHOM DECREED | NAME OF STREAM | Date App. Date Priority | Miner's Inches | In Use | NAME OF DITCH (Water Delivered By) | No. | R/F | Present Irr. Acres | Irrigable Acres |
|---|---|---|---|---|---|---|---|---|---|---|
| A-101 | L. H. Huntley | Birch Creek | 1-7-16 | 200 | no | | | | | |
| SEE COMPANY | | | | | no | AN-8-1 | 2 | R | 139 | 0 |
| | | | | | | AN-8-3 | 2 | R | 145 | 21 |

NOTE: R—Denotes Regular Irrigation. F—Flood Irrigation.

Adequate Supply: Yes X No Explain

Remarks P. C. C. & R. C. 179 shares

| | | | | |
|---|---|---|---|---|
| SW¼ SW¼ Section 25 | 31 N | 5 W | 23 | Hasn't irrigated for many years but thinks he may start. If he does, it will be by sprinkler. |
| SE¼ NW¼ Section 35 | | | 40 | |
| N½ NE¼ | | | 38 | |
| NE¼ NW¼ | | | 15 | |
| S½ SE¼ Section 26 | | | 43 | |
| SE¼ SW¼ | | | 20 | |

River Basin

| Also in: Plat No. 4 Twp. 31N Rge. 4W | Plat No. Twp. Rge. | Plat No. Twp. Rge. |
|---|---|---|
| Plat No. Twp. Rge. | Plat No. Twp. Rge. | Plat No. Twp. Rge. |

Information From:
Edward Peterson

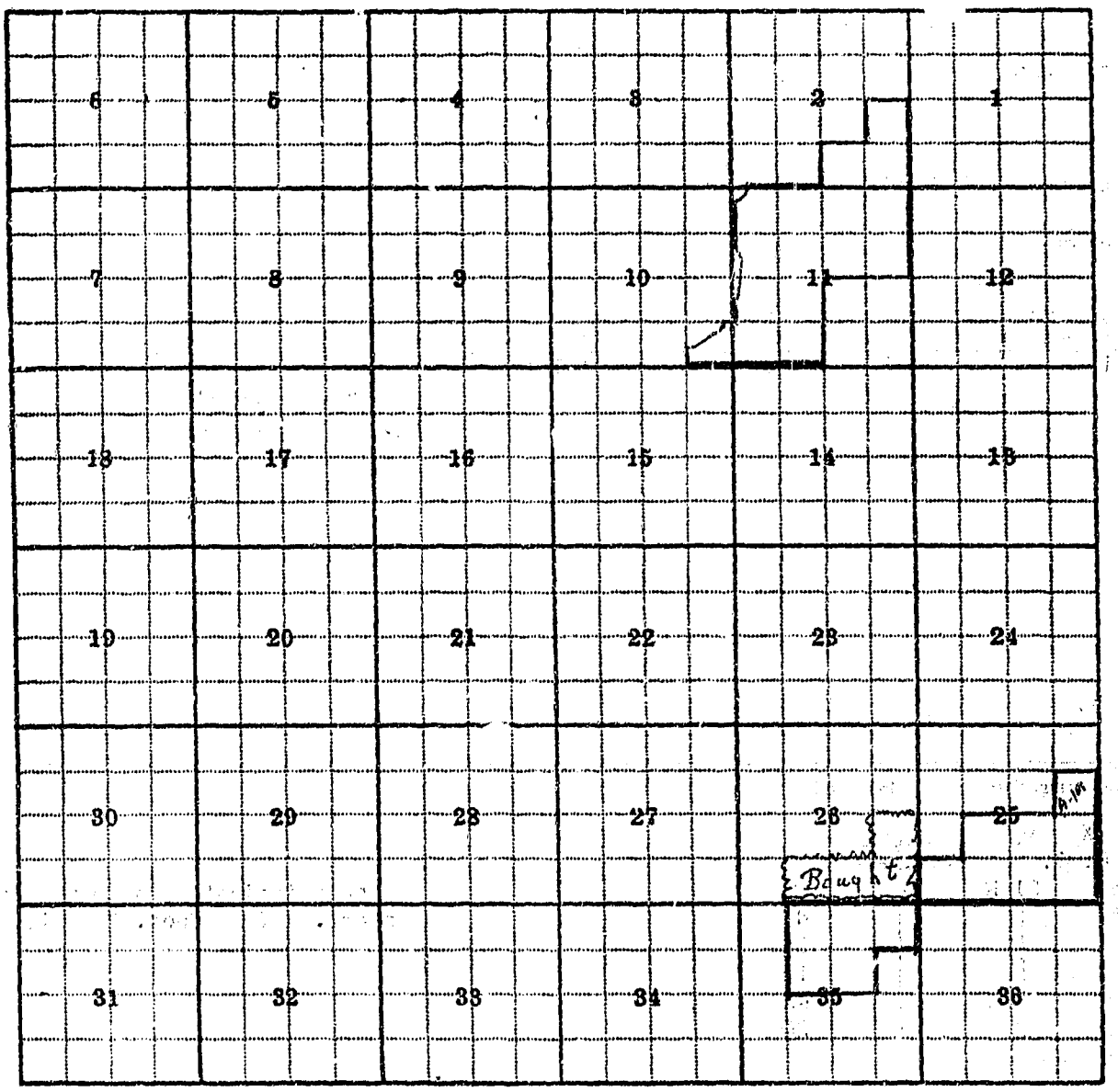


**Land Ownership**

F-1-A—5M—

County Pondera

Farm Checked: Date 8-19-63

By Bill

**STATE OF MONTANA**
**STATE ENGINEERS OFFICE**
**Water Resources Survey**

T 31 N R 5 W Plat No. 3

Photo No. 3T-198, 184

Legal Land Owner Oscar Leroy (Pat) & Anna Peterson Address Valier

Operator Mrs. Marie Vandepopellier, bought Address 116 South Main, Conrad

Water is delivered by:— 1. Private System; 2. Ditch Company; 3. State Project; 4. Federal Project; 5. Irrigation District

| App. No. Decree No. | NAME OF APPROPRIATOR TO WHOM DECREED | NAME OF STREAM | Date App. Date Priority | Miner's Inches | In Use | NAME OF DITCH (Water Delivered By) | No. | R/F | Present Irr. Acres | Irrigable Acres |
|---|---|---|---|---|---|---|---|---|---|---|
| SEE COMPANY | | | | | no | AN-8-3 | 2 | R | 53 | 0 |

NOTE: R—Denotes Regular Irrigation. F—Flood Irrigation.

Adequate Supply: Yes X No Explain

Remarks P.C.C. & R.C. 297 shares total

| | | | | | |
|---|---|---|---|---|---|
| SE¼ | Section 9 | 30 | N | 5 W | 152 |
| SW¼ SW¼ | Section 10 | | | | 40 |
| N½ NE¼ | Section 27 | 31 | | | 31 |
| NW¼ SE¼ | Section 6 | 29 | | 3 | 12 |
| NE¼ SE¼ | | | | | 13 |
| NE¼ NE¼ | | | | | 6 |
| SE¼ NE¼ | | | | | 13 |
| SE¼ NE¼ | Section 31 | 30 | | 3 | 5 |
| N½ SW¼ | | | | | 25 |

River Basin

| Also in: Plat No. Twp. Rge. | Plat No. Twp. Rge. | Plat No. Twp. Rge. |
|---|---|---|
| Plat No. Twp. Rge. | Plat No. Twp. Rge. | Plat No. Twp. Rge. |

Information From:
Marie Vandepopalier

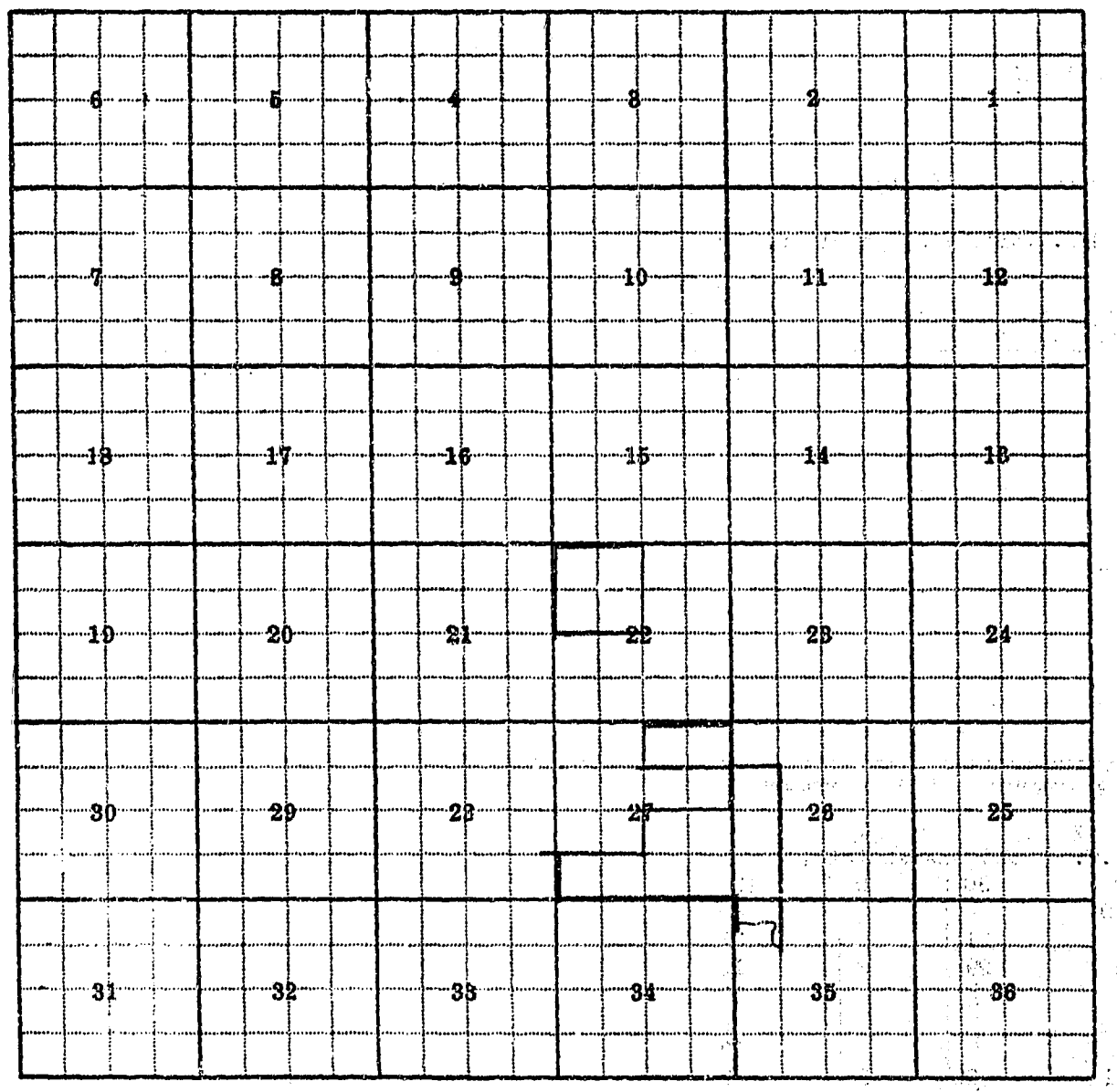


**Land Ownership**

F-1-A—5M—

County Pondera

Farm Checked: Date 11-7-62

By Bill

**STATE OF MONTANA**
**STATE ENGINEERS OFFICE**
**Water Resources Survey**

T 31 N R 5 W Plat No 3

Photo No 3T-183, 199, 198

Legal Land Owner Harry & Eyvon Swanson Address Valier

Operator same Address

Water is delivered by:— 1. Private System; X Ditch Company; 3. State Project; 4. Federal Project; 5. Irrigation District

| App. No. Decree No. | NAME OF APPROPRIATOR TO WHOM DECREED | NAME OF STREAM | Date App. Date Priority | Miner's Inches | In Use | NAME OF DITCH (Water Delivered By) | No. | R/F | Present Irr. Acres | Irrigable Acres |
|---|---|---|---|---|---|---|---|---|---|---|
| | SEE COMPANY | | | | no | AN 8-3 Canal | 2 | R | 103 | 0 |

**NOTE: R—Denotes Regular Irrigation. F—Flood Irrigation.**

Adequate Supply: Yes X No ..... Explain .....

Remarks P.C.C. & R.C. 230 shares

Lot 4, Section 2 30 N 5 W 6

S½ NW¼ | | | 46

E½ SE¼ Section 34 31N 99 & W½ SW¼ Section 35, 31N., 5 W.

NE¼ SW¼ Section 2 30N 40

NW¼ SW¼ | " | | 39

River Basin

| Also in: Plat No. Twp. Rge. | Plat No. Twp. Rge. | Plat No. Twp. Rge. |
|---|---|---|
| Plat No. Twp. Rge. | Plat No. Twp. Rge. | Plat No. Twp. Rge. |

Information From: Harry Swanson




**Land Ownership**

F-1-A—5M—

County Pondera

T 31 N R 5 W Plat No. 3

STATE OF MONTANA
STATE ENGINEERS OFFICE
Water Resources Survey

Farm Checked: Date 8-6-63

Photo No. 4T-23

By Bill

Legal Land Owner United States in Trust Allot. #161, 1938 Address

Operator Address

Water is delivered by:— 1. Private System; 2. Ditch Company; 3. State Project; X Federal Project; 5. Irrigation District

| App. No. Decree No. | NAME OF APPROPRIATOR TO WHOM DECREED | NAME OF STREAM | Date App. Date Priority | Miner's Inches | In Use | NAME OF DITCH (Water Delivered By) | No. | R/F | Present Irr. Acres | Irrigable Acres |
|---|---|---|---|---|---|---|---|---|---|---|
| | SEE PROJECT | | | | no | 19 K 22(5) | 4 | R | 39 | 0 |
| | | | | | | 19 K 22 G | | | 39 | 0 |

NOTE: R—Denotes Regular Irrigation. F—Flood Irrigation.

Adequate Supply: Yes X No Explain

Remarks

Badger-Fisher Unit

River Basin

| Also in: Plat No. Twp. Rge. | Plat No. Twp. Rge. | Plat No. Twp. Rge. |
|---|---|---|
| Plat No. Twp. Rge. | Plat No. Twp. Rge. | Plat No. Twp. Rge. |

Information From:
Project Records

| | | | | | |
|---|---|---|---|---|---|
| 6 | 5 | 4 | 3 | 2 | 1 |
| 7 | 8 | 9 | 10 | 11 | 12 |
| 18 | 17 | 16 | 15 | 14 | 13 |
| 19 | 20 | 21 | 22 | 23 | 24 |
| 30 | 29 | 28 | 27 | 26 | 25 |
| 31 | 32 | 33 | 34 | 35 | 36 |

161
1938

**Land Ownership**.....

F-1-A-5M-

County: Pondera

Farm Checked: Date: 8-19-63

By: Bill

STATE OF MONTANA
STATE ENGINEERS OFFICE
Water Resources Survey

T. 31 N R. 5 W Plat No. 3

Photo No. 4T-22

Legal Land Owner: Mary R. Vandepopelier, now Mrs. Dirkes Address: Conrad

Operator: same Address:

Water is delivered by:— 1. Private System; 2. Ditch Company; 3. State Project; 4. Federal Project; 5. Irrigation District

| App. No. Decree No. | NAME OF APPROPRIATOR TO WHOM DECREED | NAME OF STREAM | Date App. Date Priority | Miner's Inches | In Use | NAME OF DITCH (Water Delivered By) | No. | R/F | Present Irr. Acres | Irrigable Acres |
|---|---|---|---|---|---|---|---|---|---|---|
| A-561 | Paul Slezak | Whiskers Coulee | 5-29-13 | 200 | no | | | | | |
| A-672 | W. H. Christenson | Waste from Valier Co. | 6-29-18 | 200 | no | | | | | |
| A-673 | " | " | 6-29-18 | 200 | no | | | | | |
| | | NO IRRIGATION | | | | | | | | |

NOTE: R—Denotes Regular Irrigation. F—Flood Irrigation.

Adequate Supply: Yes..... No..... Explain.....

Remarks.....

River Basin.....

| Also in: Plat No. | Twp. | Rge. | Plat No. | Twp. | Rge. | Plat No. | Twp. | Rge. |
|---|---|---|---|---|---|---|---|---|
| 8 | 30N | 5W | 21 | 29N | 4W | | | |
| 10 | 30N | 3W | | | | | | |

Information From: Marie Vandepopelier

| | | | | | |
|---|---|---|---|---|---|
| 6 | 5 | 4 | 3 | 2 | 1 |
| 7 | 8 | 9 | 10 | 11 | 12 |
| 18 | 17 | 16 | 15 | 14 | 13 |
| 19 | 20 | 21 | 22 | 23 | 24 |
| 30 | 29 | 28 | 27 | 26 | 25 |
| 31 | 32 | 33 | 34 | 35 | 36 |

561
642
673

**Land Ownership**

F-1-A—5M—

County Pondera

Farm Checked: Date 7-23-63

By Bill

**STATE OF MONTANA**
**STATE ENGINEERS OFFICE**
**Water Resources Survey**

T 31 N R 5W Plat No. 3

Photo No. 3T-185

Legal Land Owner Francis L. Wenzel Address Valier

Operator same Address

Water is delivered by:— 1. Private System; X Ditch Company; 3. State Project; 4. Federal Project; 5. Irrigation District

| App. No. Decree No. | NAME OF APPROPRIATOR TO WHOM DECREED | NAME OF STREAM | Date App. Date Priority | Miner's Inches | In Use | NAME OF DITCH (Water Delivered By) | No. | R/F | Present Irr. Acres | Irrigable Acres |
|---|---|---|---|---|---|---|---|---|---|---|
| | SEE COMPANY | | | | yes | AN-8-3 3 sprinklers | 2 | R | 625 | 0 |

NOTE: R—Denotes Regular Irrigation. F—Flood Irrigation.

Adequate Supply: Yes X No Explain

Remarks P.C.C. & R.C. 250 shares

| | | | | | | | |
|---|---|---|---|---|---|---|---|
| SE¼ Section 23 | 31N | 5 W | 25 | NE¼ SW¼ Section 24 | 31N | 5W | 20 |
| NE¼ SE¼ Section 24 | | | 20 | N½ SE¼ SW¼ | | | 10 |
| NW¼ SE¼ | | | 20 | SW¼ SW¼ | | | 5 |
| SW¼ SE¼ | | | 20 | SW¼ Section 23 | | | 50 |
| SE¼ SE¼ | | | 20 | | | | |
| SW¼ NW¼ | | | 20 | | | | |
| SE¼ NW¼ | | | 20 | | | | |
| NW¼ SW¼ | | | 20 | | | | |

River Basin

| Also in: Plat No. Twp. Rge. | Plat No. Twp. Rge. | Plat No. Twp. Rge. |
|---|---|---|
| Plat No. Twp. Rge. | Plat No. Twp. Rge. | Plat No. Twp. Rge. |

Information From:
Francis Wenzel

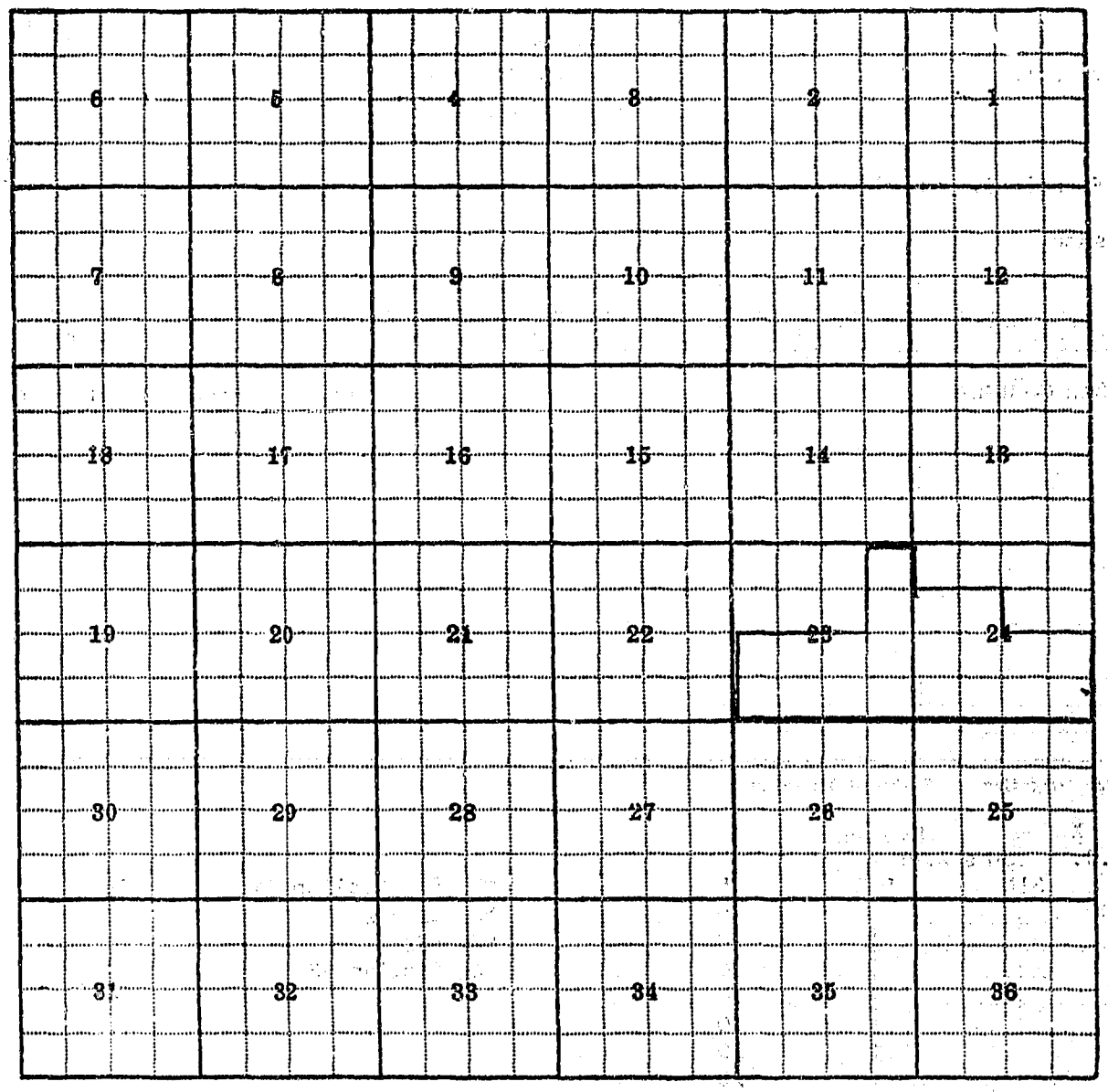


Land Ownership_____

_____

_____

| | | | | | |
|---|---|---|---|---|---|
| 6 | 5 | 4 | 3 | 2 | 1 |
| 7 | 8 | 9 | 10 | 11 | 12 |
| 18 | 17 | 16 | 15 | 14 | 13 |
| 19 | 20 | 21 | 22 | 23 | 24 |
| 30 | 29 | 28 | 27 | 26 | 25 |
| 31 | 32 | 33 | 34 | 35 | 36 |

**Land Ownership**

F-1-A—5M—

County Pondera

Farm Checked: Date 7-23-63

By Bill

**STATE OF MONTANA**
**STATE ENGINEERS OFFICE**
**Water Resources Survey**

T 31 N R 5 W Plat No. 3

Photo No. 3T-184

Legal Land Owner F. J. & Ruth Wenzel Address Valier

Operator Francis Wenzel, leasing Address Valier

Water is delivered by:— 1. Private System; 2. Ditch Company; 3. State Project; 4. Federal Project; 5. Irrigation District

| App. No. Decree No. | NAME OF APPROPRIATOR TO WHOM DECREED | NAME OF STREAM | Date App. Date Priority | Miner's Inches | In Use | NAME OF DITCH (Water Delivered By) | No. | R/F | Present Irr. Acres | Irrigable Acres |
|---|---|---|---|---|---|---|---|---|---|---|
| | FORSEE COMPANY | | | | yes | AN-8-3 | 2 | R | 188 | 0 |

**NOTE: R—Denotes Regular Irrigation. F—Flood Irrigation.**

Adequate Supply: Yes X No Explain

Remarks P. C. C. & R. C. 95 shares
NE¼ Section 26 31 N 5 W 75
NW¼ SE¼ Section 26 " " 20

River Basin

| Also in: Plat No. Twp. Rge. | Plat No. Twp. Rge. | Plat No. Twp. Rge. |
|---|---|---|
| Plat No. Twp. Rge. | Plat No. Twp. Rge. | Plat No. Twp. Rge. |

Information From:
Francis Wenzel

F-1-A--5M--

County Pondera

Farm Checked: Date 7-23-63

By Bill

**STATE OF MONTANA**
**STATE ENGINEERS OFFICE**
**Water Resources Survey**

T 31 N R 5 W Plat No. 3

Photo No. 3T-184

Legal Land Owner Willard Wenzel Address Valier

Operator same Address

Water is delivered by:— 1. Private System; X Ditch Company; 3. State Project; 4. Federal Project; 5. Irrigation District

| App. No. Decree No. | NAME OF APPROPRIATOR TO WHOM DECREED | NAME OF STREAM | Date App. Date Priority | Miner's Inches | In Use | NAME OF DITCH (Water Delivered By) | No. | R/F | Present Irr. Acres | Irrigable Acres |
|---|---|---|---|---|---|---|---|---|---|---|
| | SEE COMPANY | | | | yes | AN-8-1 Sprinkler | 2 | R | 303 | 0 |

NOTE: R—Denotes Regular Irrigation. F—Flood Irrigation.

Adequate Supply: Yes X No Explain

Remarks P.C.C. & R.C. 222 shares

| | | | | |
|---|---|---|---|---|
| NW¼ SW¼ Section 25 | 31N | 5W | 75* | *Both in total |
| W½ NW¼ | | | * | |
| E½ NW¼ | | | 67 | |
| W½ NE¼ | | | 53 | |
| NW¼ NW¼ Section 30 | | 4W | 13 | |
| NE¼ NW¼ | | | 14 | |

River Basin

| Also in: Plat No. Twp. Rge. | Plat No. Twp. Rge. | Plat No. Twp. Rge. |
|---|---|---|
| Plat No. Twp. Rge. | Plat No. Twp. Rge. | Plat No. Twp. Rge. |

Information From: Willard Wenzel

| | | | | | |
|---|---|---|---|---|---|
| 6 | 5 | 4 | 3 | 2 | 1 |
| 7 | 8 | 9 | 10 | 11 | 12 |
| 18 | 17 | 16 | 15 | 14 | 13 |
| 19 | 20 | 21 | 22 | 23 | 24 |
| 30 | 29 | 28 | 27 | 26 | 25 |
| 31 | 32 | 33 | 34 | 35 | 36 |

**Land Ownership**

F-1-A—514—

County Pondera

Farm Checked: Date 7-25-63

By Bill

STATE OF MONTANA
STATE ENGINEERS OFFICE
Water Resources Survey

T 31 N R 5 W Plat No. 3

Photo No. 3T-188

Legal Land Owner Lois Wilkins etal Address

Operator same Address

Water is delivered by:— 1. Private System; 2. Ditch Company; 3. State Project; 4. Federal Project; 5. Irrigation District

| App. No. Decree No. | NAME OF APPROPRIATOR TO WHOM DECREED | NAME OF STREAM | Date App. Date Priority | Miner's Inches | In Use | NAME OF DITCH (Water Delivered By) | No. | R/F | Present Irr. Acres | Irrigable Acres |
|---|---|---|---|---|---|---|---|---|---|---|
| A-286 | Fred E. Wilkins | Marias River | 3-26-38 | 200 | no | | | | | |
| | | NO IRRIGATION | | | | | | | | |

NOTE: R—Denotes Regular Irrigation. F—Flood Irrigation.

Adequate Supply: Yes..... No..... Explain.....

Remarks.....

River Basin.....

| Also in: Plat No. Twp. Rge. | Plat No. Twp. Rge. | Plat No. Twp. Rge. |
|---|---|---|
| Plat No. Twp. Rge. | Plat No. Twp. Rge. | Plat No. Twp. Rge. |

Information From:
Field Check

A-286

| | | | | | |
|---|---|---|---|---|---|
| 6 | 5 | 4 | 3 | 2 | 1 |
| 7 | 8 | 9 | 10 | 11 | 12 |
| 18 | 17 | 16 | 15 | 14 | 13 |
| 19 | 20 | 21 | 22 | 23 | 24 |
| 30 | 29 | 28 | 27 | 26 | 25 |
| 31 | 32 | 33 | 34 | 35 | 36 |

**Land Ownership**

F-1-A—5M—

County Pondera

Farm Checked: Date 8-7-63

By Bill

**STATE OF MONTANA**
**STATE ENGINEERS OFFICE**
**Water Resources Survey**

T 31 N R 5 W Plat No. 3

Photo No. 3T-199

Legal Land Owner Harry E. Yeager Address Valier

Operator same Address

Water is delivered by:— 1. Private System; X Ditch Company; 3. State Project, 4. Federal Project; 5. Irrigation District

| App. No. Decree No. | NAME OF APPROPRIATOR TO WHOM DECREED | NAME OF STREAM | Date App. Date Priority | Miner's Inches | In Use | NAME OF DITCH (Water Delivered By) | No. | R/F | Present Irr. Acres | Irrigable Acres |
|---|---|---|---|---|---|---|---|---|---|---|
| | SEE COMPANY | | | | no | AN 8-3 | 2 | R | 135 | 0 |
| | | | | | | AN-8-3-2 | | | | |

**NOTE: R—Denotes Regular Irrigation. F—Flood Irrigation.**

Adequate Supply: Yes X No Explain

Remarks P.C.C. & R.C. 358 shares

| | | | | | | | |
|---|---|---|---|---|---|---|---|
| NW¼ NW¼ Section 24 | 30N | 3W | 5 | N½ SE¼ Section 3 | 30N | 5W | 77 |
| SW¼ SE¼ Section 13 | | | 6 | NE¼ SW¼ | | | 30 |
| NW¼ NE¼ Section 24 | | | 5 | W½ NE¼ Section 34 | 31N | | 40 |
| NE¼ NW¼ | | | 5 | NW¼ | | | 85 |
| NW¼ SE¼ | | | 5 | | | | |
| SW¼ NE¼ | | | 5 | | | | |
| S½ NE¼ Section 3 | | 5W | 58 | | | | |
| SE¼ NW¼ | | | 37 | | | | |

River Basin

| | | |
|---|---|---|
| Also in: Plat No. 8 Twp. 30N Rge 5W | Plat No. Twp. Rge | Plat No. Twp. Rge |
| Plat No. 10 Twp. 30N Rge 3W | Plat No. Twp. Rge | Plat No. Twp. Rge |

Information From:
Harry Yeager




**Land Ownership**

4
31N 4W

F-1-A—5M—

County Pondera

Farm Checked: Date 7-24-63

By Bill

**STATE OF MONTANA**
**STATE ENGINEERS OFFICE**
**Water Resources Survey**

T 31 N R 4 W Plat No. 4

Photo No. 3T-135

Legal Land Owner D. D. Dean Address Valier

Operator D. D. Dean & Donald L. Dean Address "

Water is delivered by:— 1. Private System; 2. Ditch Company; 3. State Project; 4. Federal Project; 5. Irrigation District

| App. No. Decree No. | NAME OF APPROPRIATOR TO WHOM DECREED | NAME OF STREAM | Date App. Date Priority | Miner's Inches | In Use | NAME OF DITCH (Water Delivered By) | No. | R/F | Present Irr. Acres | Irrigable Acres |
|---|---|---|---|---|---|---|---|---|---|---|
| | See Company | | | | yes | AN 8-3 | 2 | R | 87 | 0 |

**NOTE: R—Denotes Regular Irrigation. F—Flood Irrigation.**

Adequate Supply: Yes X No Explain

Remarks P.C.C. & R.C. 228 shares

N½ NW¼ Section 19 31N 4W 20
S½ NW¼ " " " 63
E½ SW¼ Section 35 " 5W 76
W½ SE¼ " " " 69

River Basin

| Also in: | | | | | |
|---|---|---|---|---|---|
| Plat No. 9 | Twp. 30N | Rge. 4W | Plat No. | Twp. | Rge. |
| Plat No. 3 | Twp. 31N | Rge. 5W | Plat No. | Twp. | Rge. |

Information From:
Donald L. Dean

| | | | | | |
|---|---|---|---|---|---|
| 6 | 5 | 4 | 3 | 2 | 1 |
| 7 | 8 | 9 | 10 | 11 | 12 |
| 18 | 17 | 16 | 15 | 14 | 13 |
| 19 | 20 | 21 | 22 | 23 | 24 |
| 30 | 29 | 28 | 27 | 26 | 25 |
| 31 | 32 | 33 | 34 | 35 | 36 |

**Land Ownership**

F-1-A-5M—

County Pondera

Farm Checked: Date 11-13-62

By Bill

**STATE OF MONTANA**
**STATE ENGINEERS OFFICE**
**Water Resources Survey**

T 31N R 4W Plat No. 4

Photo No. 3T-136

Legal Land Owner Blaine Ferguson Address Valier

Operator Math Widholm Address "

Water is delivered by:— 1. Private System; X Ditch Company; 3. State Project; 4. Federal Project; 5. Irrigation District

| App. No. Decree No. | NAME OF APPROPRIATOR TO WHOM DECREED | NAME OF STREAM | Date App. Date Priority | Miner's Inches | In Use | NAME OF DITCH (Water Delivered By) | No. | R/F | Present Irr. Acres | Irrigable Acres |
|---|---|---|---|---|---|---|---|---|---|---|
| | SEE COMPANY | | | | no | AN8-1 Canal | 2 | R | 0 | 11 |

**NOTE: R—Denotes Regular Irrigation. F—Flood Irrigation.**

Adequate Supply: Yes X No Explain

Remarks P.C.C. & R.C. 424 shares not on this property

River Basin

| Also in: Plat No. 8 Twp. 30N Rge. 5W | Plat No. Twp. Rge. | Plat No. Twp. Rge. |
|---|---|---|
| Plat No. Twp. Rge. | Plat No. Twp. Rge. | Plat No. Twp. Rge. |

Information From: Math Widholm

| | | | | | |
|---|---|---|---|---|---|
| 6 | 5 | 4 | 3 | 2 | 1 |
| 7 | 8 | 9 | 10 | 11 | 12 |
| 18 | 17 | 16 | 15 | 14 | 13 |
| 19 | 20 | 21 | 22 | 23 | 24 |
| 30 | 29 | 28 | 27 | 26 | 25 |
| 31 | 32 | 33 | 34 | 35 | 36 |

**Land Ownership**.....

.....

.....

F-1-A-5M—

County Pondera

Farm Checked: Date 7-12-63

By Bill

**STATE OF MONTANA**
**STATE ENGINEERS OFFICE**
**Water Resources Survey**

T 31N R 4W Plat No. 4

Photo No. 3T-76, 77

Legal Land Owner J. Herman & Edna M. Halverson Address Rt. 3, Valier

Operator same Address

Water is delivered by:— X Private System; X Ditch Company; 3. State Project; 4. Federal Project: 5. Irrigation District

| App. No. Decree No. | NAME OF APPROPRIATOR TO WHOM DECREED | NAME OF STREAM | Date App. Date Priority | Miner's Inches | In Use | NAME OF DITCH (Water Delivered By) | No. | R/F | Present Irr. Acres | Irrigable Acres |
|---|---|---|---|---|---|---|---|---|---|---|
| A-106 | H. F. Stoltenberg | Birch Creek | 6-4-19 | 200 | yes | A-N Canal | 1 | R | On State | Land |
| | | | | | | (Waste from A-N) | | | | |
| | SEE COMPANY | | | | yes | AN Canal | 2 | R | 188 | 0 |

**NOTE: R—Denotes Regular Irrigation. F—Flood Irrigation.**

Adequate Supply: Yes X No Explain

Remarks P.C.C. & R.C. 246.78 shares

| | | | | | | | | | |
|---|---|---|---|---|---|---|---|---|---|
| Lot 1, Section 1 | 30N | 4W | 30 | W½ NE¼ Section 36 | 31N | 4W | 20 |
| Lot 2 | | | 39.78 | SE¼ NE¼ | | | 5 |
| SE¼ NE¼ | | | 25 | SE¼ NE¼ | | | 10 |
| SW¼ NE¼ | | | 30 | NE¼ SE¼ | | | 10 |
| NW¼ SE¼ | | | 23 | SE¼ SE¼ | | | 10 |
| NE¼ SE¼ | | | 26 | | | | |
| SE¼ SE¼ | | | 18 | | | | |

River Basin

| Also in: Plat No. 9 Twp. 30 N. Rge. 4 W. | Plat No. Twp. Rge. | Plat No. Twp. Rge. |
|---|---|---|
| Plat No. Twp. Rge. | Plat No. Twp. Rge. | Plat No. Twp. Rge. |

Information From:

J. Herman Halverson

| | | | | | |
|---|---|---|---|---|---|
| 6 | 5 | 4 | 3 | 2 | 1 |
| 7 | 8 | 9 | 10 | 11 | 12 |
| 18 | 17 | 16 | 15 | 14 | 13 |
| 19 | 20 | 21 | 22 | 23 | 24 |
| 30 | 29 | 28 | 27 | 26 | 25 |
| 31 | 32 | 33 | 34 | 35 | 36 |

106

**Land Ownership**

F-1-A—5M—

County Pondera

Farm Checked: Date 7-16-63

By Bill

**STATE OF MONTANA**
**STATE ENGINEERS OFFICE**
**Water Resources Survey**

T. 31N R. 4W Plat No. 4

Photo No. 3T-127

Legal Land Owner Ted & Dorothy Hamaker Address Valier

Operator same Address

Water is delivered by:— X Private System; X Ditch Company; 3. State Project; 4. Federal Project; 5. Irrigation District

| App. No. Decree No. | NAME OF APPROPRIATOR TO WHOM DECREED | NAME OF STREAM | Date App. Date Priority | Miner's Inches | In Use | NAME OF DITCH (Water Delivered By) | No. | R/F | Present Irr. Acres | Irrigable Acres |
|---|---|---|---|---|---|---|---|---|---|---|
| A-1 | Peter Hughes | Abbott Coulee | 11-30-20 | 2,000 | yes | | | | | |
| A-283 | John V. Danies | Marias River | 1-13-97 | 600 | no | | | | | |
| A-284 | Peter Hughes | Marias River | 9-20-95 | 1,000 | no | | | | | |
| A-567 | W. E. Olsen | Willow Round Coulee | 6-6-13 | 1,000 | yes | | | | 0 | 22 |
| A-629 | John F. Hughes | Murray Spring & Coulee | 3-10-02 | 200 | no | | | | | |
| SEE COMPANY | | | | | yes | AN-8-3 | 2 | R | 198 | 0 |
| | | | | | | Hamaker Ditch & Sprink. | 1 | R | 28 | 158 |
| 190758 | Ted & Dorothy Hamaker | Art.Well SW SE Sec.16 | 8-5-56 | 3/4gm | stock | | | | | |
| 190759 | " | " NW SE " | 8-5-56 | 6 gpm | stock | | | | | |
| 190760 | " | " SE NE " | 1910 | 3/4gm | stock | | | | | |
| 190761 | " | Spg. in SW NE Sec.20 | 8-3-48 | | stock | | | | | |

**NOTE: R—Denotes Regular Irrigation. F—Flood Irrigation.**

Adequate Supply: Yes..... No..... Explain.....

Remarks P.C.C. & R.C. 70 shares
E½ Section 16 31N, 4W
A-1 & A-567 would be intermingled with waste & Co. shares

.....River Basin.....

| Also in: Plat No. 9 Twp. 30N Rge. 4W | Plat No. ..... Twp. ..... Rge. ..... | Plat No. ..... Twp. ..... Rge. ..... |
|---|---|---|
| Plat No. ..... Twp. ..... Rge. ..... | Plat No. ..... Twp. ..... Rge. ..... | Plat No. ..... Twp. ..... Rge. ..... |

Information From:
Ted & Dorothy Hamaker

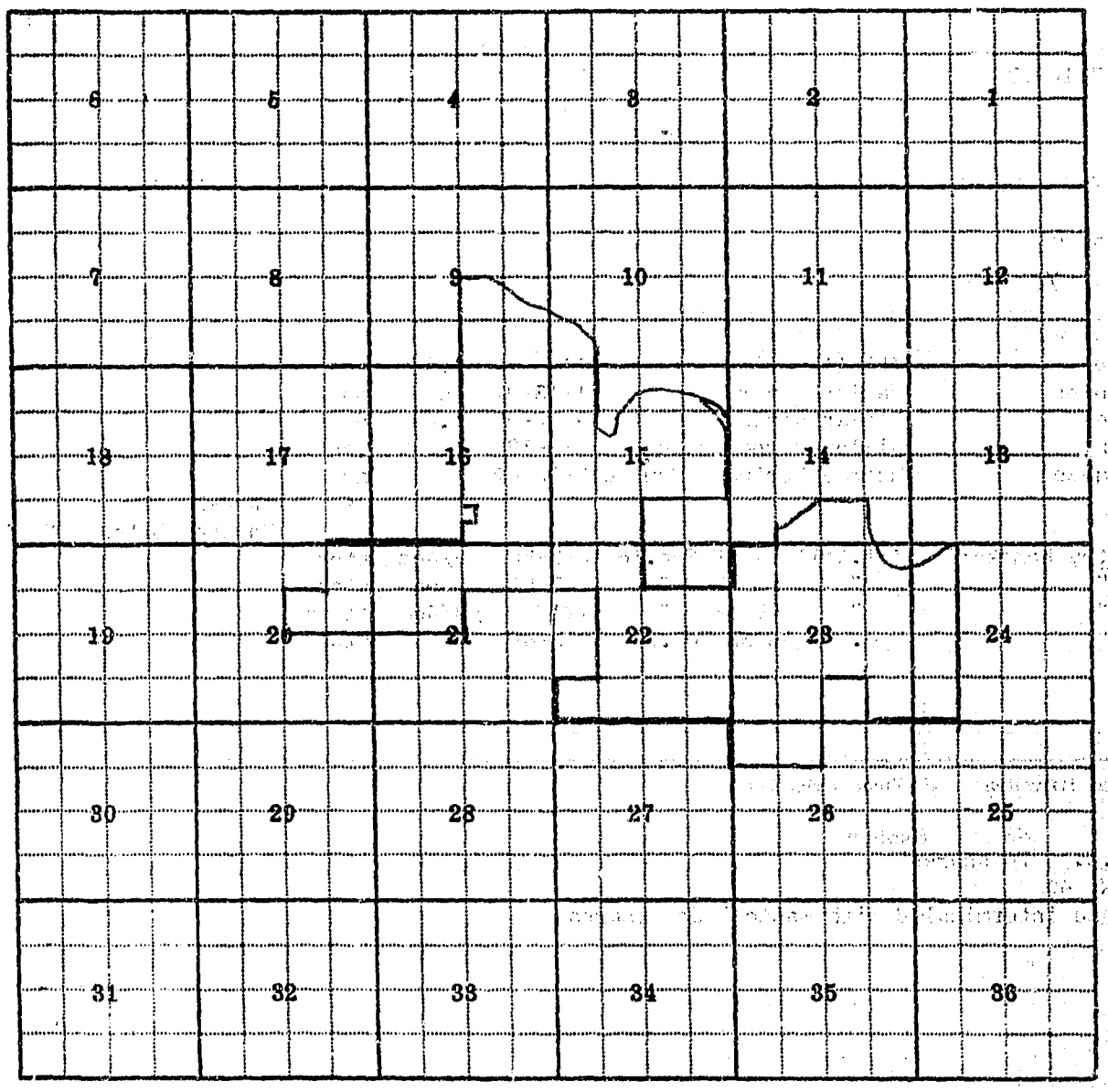


**Land Ownership**

F-1-A—5M—

County Pondera

Farm Checked: Date 7-16-63

By Bill

STATE OF MONTANA
STATE ENGINEERS OFFICE
Water Resources Survey

T. 31N R. 4W Plat No. 9

Photo No. 3T-77

Legal Land Owner Obie & Ellen B. Harrison Address

Operator Roland Beaudry Address Valier

Water is delivered by:— 1. Private System; X Ditch Company; 3. State Project; 4. Federal Project; 5. Irrigation District

| App. No. Decree No. | NAME OF APPROPRIATOR TO WHOM DECREED | NAME OF STREAM | Date App. Date Priority | Miner's Inches | In Use | NAME OF DITCH (Water Delivered By) | No. | R/F | Present Irr. Acres | Irrigable Acres |
|---|---|---|---|---|---|---|---|---|---|---|
| A-2 | William Murphy | Abbott Coulee | 4-7-09 | 200 | no | | | | | |
| | SEE COMPANY | | | | yes | AN Canal | 2 | R | 265 | 0 |
| | | | | | | (Sprinkles & flood) | | | * | |

NOTE: R—Denotes Regular Irrigation. F—Flood Irrigation.

Adequate Supply: Yes..... No..... Explain

Remarks Mr. Beaudry was uncooperative. Would not give me any information. Told me to find out from the water company.

262.14 shares

| | | | | |
|---|---|---|---|---|
| E½ SW¼ | Section 36 | 31N | 4W | 25 |
| N½ S½ | 35 | | | 17 |
| S½ S½ | | | | 48 |

River Basin

| Also in: Plat No. 9 Twp. 30N Rge. 4W | Plat No. Twp. Rge. | Plat No. Twp. Rge. |
|---|---|---|
| Plat No. Twp. Rge. | Plat No. Twp. Rge. | Plat No. Twp. Rge. |

Information From:
Pete Walley, Co. Manager

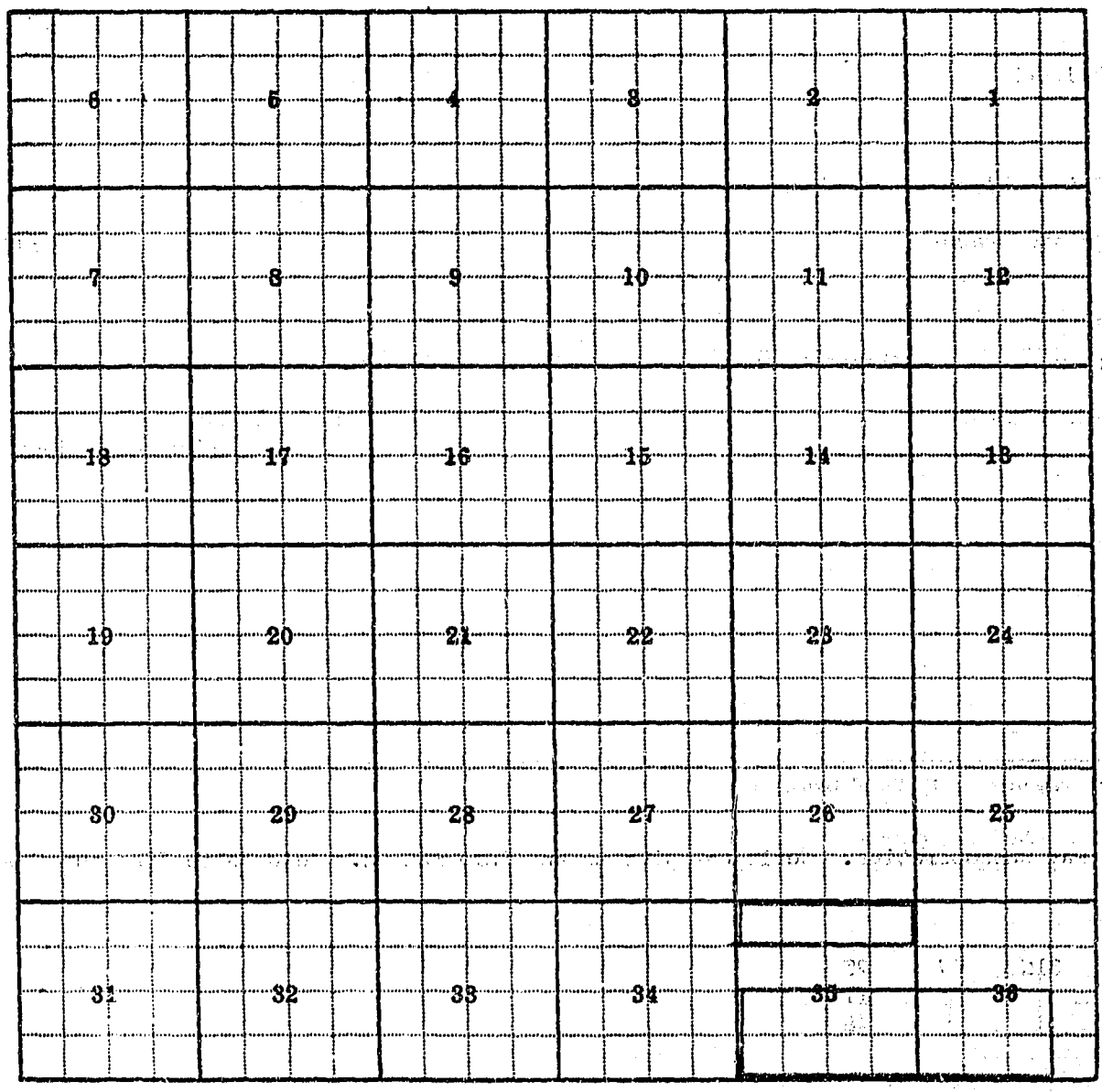


**Land Ownership**

F-1-A—5M—

County Pondera

Farm Checked: Date 7-16-63

By Bill

STATE OF MONTANA
STATE ENGINEERS OFFICE
Water Resources Survey

T. 31N R. 4W Plat No. 4

Photo No. 3T-137, 124, 125, 134, 135

Legal Land Owner Hobets Farms C/O A. H. Hobets Address Valier

Operator Dale Arnst, renting Address "

Water is delivered by:— 1. Private System; 2. Ditch Company; 3. State Project; 4. Federal Project; 5. Irrigation District

| App. No. Decree No. | NAME OF APPROPRIATOR TO WHOM DECREED | NAME OF STREAM | Date App. Date Priority | Miner's Inches | In Use | NAME OF DITCH (Water Delivered By) | No. | R/F | Present Irr. Acres | Irrigable Acres |
|---|---|---|---|---|---|---|---|---|---|---|
| | SEE COMPANY | | | | yes | AN-8-3 Canal | 2 | R | 273 | 0 |

NOTE: R—Denotes Regular Irrigation. F—Flood Irrigation.

Adequate Supply: Yes X No Explain Irrigates when needed and not all at any one time.

Remarks P.C.C. & R.C. 258 shares

| | | | | |
|---|---|---|---|---|
| S½ SW¼ | Section 3 | 30N | 4W | 24 |
| S½ SE¼ | 4 | | | 39 |
| S½ SW¼ | 1 | | | 57 |
| S½ SE¼ | 5 | | | 38 |
| S½ NE¼ | Section 19 | 31N | 4W | 50 |
| S½ NW¼ | 20 | | | 35 |
| NE¼ NW¼ | | | | 7 |
| NW¼ NE¼ | | | | 8 |

River Basin

| Also in: | Plat No. 9 Twp. 30N Rge. 4W | Plat No. Twp. Rge. | Plat No. Twp. Rge. |
|---|---|---|---|
| | Plat No. Twp. Rge. | Plat No. Twp. Rge. | Plat No. Twp. Rge. |

Information From:
Dale Arnst

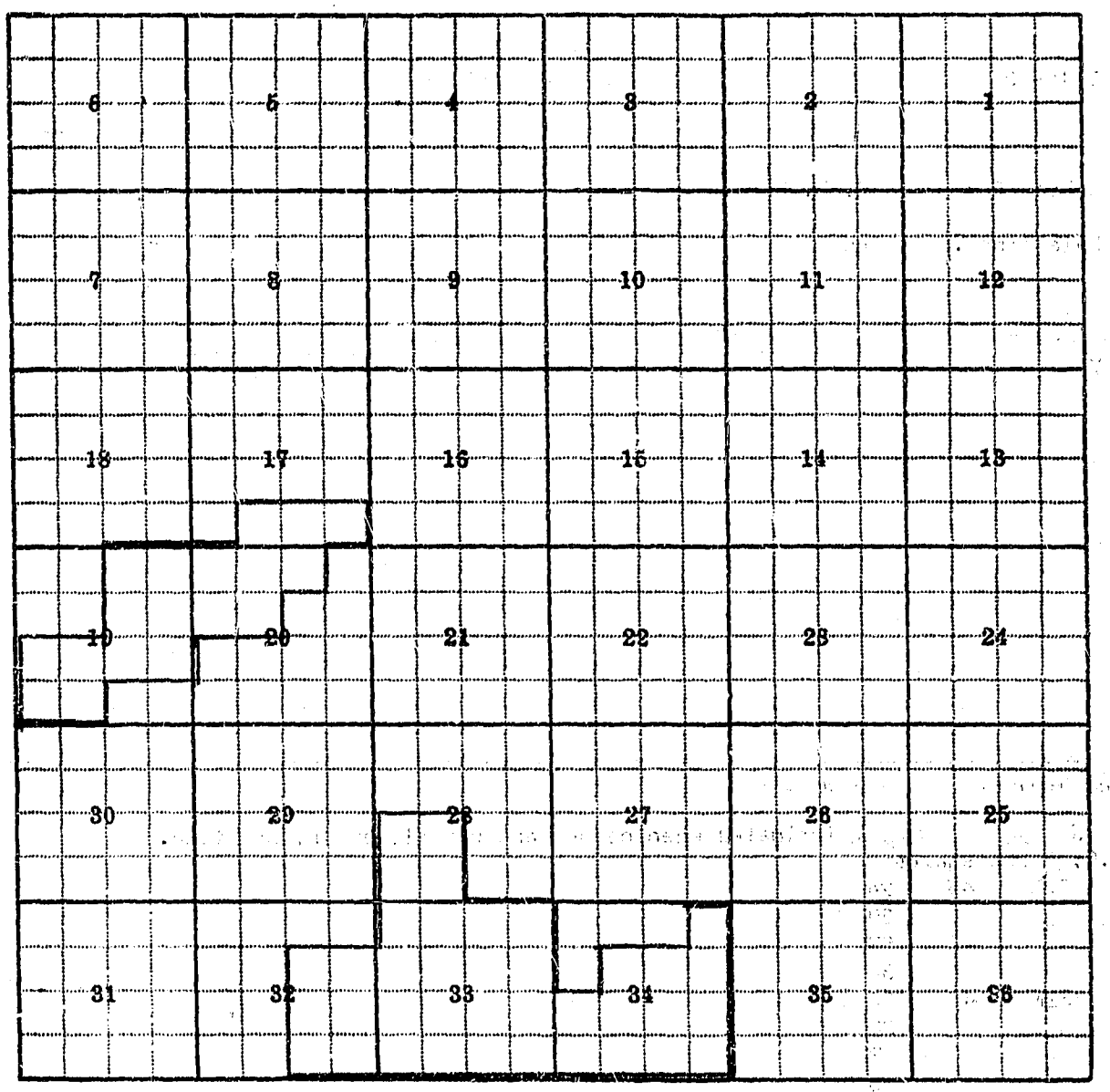


**Land Ownership**

F-1-A—3M—

County Pondera

Farm Checked: Date 7-12-63

By Bill

**STATE OF MONTANA**
**STATE ENGINEERS OFFICE**
**Water Resources Survey**

T 31N R 4W Plat No. 4

Photo No. 51-77

Legal Land Owner Montana, State of Address

Operator Herman Halverson Address Rt. 3, Valier

Water is delivered by:— 1. Private System; 2. Ditch Company; 3. State Project; 4. Federal Project; 5. Irrigation District

| App. No. Decree No. | NAME OF APPROPRIATOR TO WHOM DECREED | NAME OF STREAM | Date App. Date Priority | Miner's Inches | In Use | NAME OF DITCH (Water Delivered By) | No. | R/F | Present Irr. Acres | Irrigable Acres |
|---|---|---|---|---|---|---|---|---|---|---|
| A-106 | H. F. Stoltenberg | Birch Creek | 6-4-19 | 200 | yes | A-N Canal | 1 | R | 105 | 0 |
| | | | | | | (Waste from A-N) | | | | |
| | | | | | | (Sprinkles this) | | | | |

**NOTE: R—Denotes Regular Irrigation. F—Flood Irrigation.**

Adequate Supply: Yes X No Explain Usually enough, not this year.

Remarks

River Basin

| Also in: Plat No. Twp. Rge. | Plat No. Twp. Rge. | Plat No. Twp. Rge. |
|---|---|---|
| Plat No. Twp. Rge. | Plat No. Twp. Rge. | Plat No. Twp. Rge. |

Information From:
J. Herman Halverson

| | | | | | |
|---|---|---|---|---|---|
| 5 | 6 | 4 | 3 | 2 | 1 |
| 7 | 8 | 9 | 10 | 11 | 12 |
| 18 | 17 | 16 | 15 | 14 | 13 |
| 19 | 20 | 21 | 22 | 23 | 24 |
| 30 | 29 | 28 | 27 | 26 | 25 |
| 31 | 32 | 33 | 34 | 35 | 36 |

**Land Ownership** More land than this but this quarter is only part involved

F-1-A—5M—

County Pondera

Farm Checked: Date 7-22-63

By Bill

STATE OF MONTANA
STATE ENGINEERS OFFICE
Water Resources Survey

T 31N R 4 W Plat No. 4

Photo No. 3T-136

Legal Land Owner Ed Lavern Peterson Address Valier

Operator same Address

Water is delivered by:— 1. Private System; 2. Ditch Company; 3. State Project; 4. Federal Project; 5. Irrigation District

| App. No. Decree No. | NAME OF APPROPRIATOR TO WHOM DECREED | NAME OF STREAM | Date App. Date Priority | Miner's Inches | In Use | NAME OF DITCH (Water Delivered By) | No. | R/F | Present Irr. Acres | Irrigable Acres |
|---|---|---|---|---|---|---|---|---|---|---|
| A-101 | L. H. Huntley | Birch Creek | 1-7-16 | 200 | no | | | | | |
| | | NO IRRIGATION | | | | | | | | |

NOTE: R—Denotes Regular Irrigation. F—Flood Irrigation.

Adequate Supply: Yes ..... No ..... Explain .....

Remarks P.C.C. & R.C. 179 shares

| | | | |
|---|---|---|---|
| SW¼ SW¼ Section 25 | 31N | 5W | 23 |
| SE¼ NW¼ Section 35 | | | 40 |
| N½ NE¼ | | | 38 |
| NE¼ NW¼ | | | 15 |
| E½ SE¼ Section 26 | | | 43 |
| SE¼ SW¼ | | | 20 |

River Basin .....

Also in: Plat No. ..... Twp. ..... Rge. ..... | Plat No. ..... Twp. ..... Rge. ..... | Plat No. ..... Twp. ..... Rge. .....
Plat No. ..... Twp. ..... Rge. ..... | Plat No. ..... Twp. ..... Rge. ..... | Plat No. ..... Twp. ..... Rge. .....

Information From:
Edward L. Peterson

| | | | | | |
|---|---|---|---|---|---|
| 6 | 5 | 4 | 3 | 2 | 1 |
| 7 | 8 | 9 | 10 | 11 | 12 |
| 18 | 17 | 16 | 15 | 14 | 13 |
| 19 | 20 | 21 | 22 | 23 | 24 |
| 30 | 29 | 28 | 27 | 26 | 25 |
| 31 | 32 | 33 | 34 | 35 | 36 |

**Land Ownership**

F-1-A—5M—

County Pondera

Farm Checked: Date 7-17-63

By Bill

**STATE OF MONTANA**
**STATE ENGINEERS OFFICE**
**Water Resources Survey**

T 31N R 4W Plat No. 4

Photo No. 3T-133

Legal Land Owner Viola A. Sullivan Address Valier

Operator same Address

Water is delivered by:— X Private System; 2. Ditch Company; 3. State Project; 4. Federal Project; 5. Irrigation District

| App. No. Decree No. | NAME OF APPROPRIATOR TO WHOM DECREED | NAME OF STREAM | Date App. Date Priority | Miner's Inches | In Use | NAME OF DITCH (Water Delivered By) | No. | R/F | Present Irr. Acres | Irrigable Acres |
|---|---|---|---|---|---|---|---|---|---|---|
| Use | | Marias River | 1900? | | yes | Sullivan(Pumps into D) | 1 | R | 57 | 0 |

NOTE: R—Denotes Regular Irrigation. F—Flood Irrigation.

Adequate Supply: Yes X No Explain

Remarks

River Basin

| Also in: Plat No. Twp. Rge. | Plat No. Twp. Rge. | Plat No. Twp. Rge. |
|---|---|---|
| Plat No. Twp. Rge. | Plat No. Twp. Rge. | Plat No. Twp. Rge. |

Information From: Viola Sullivan

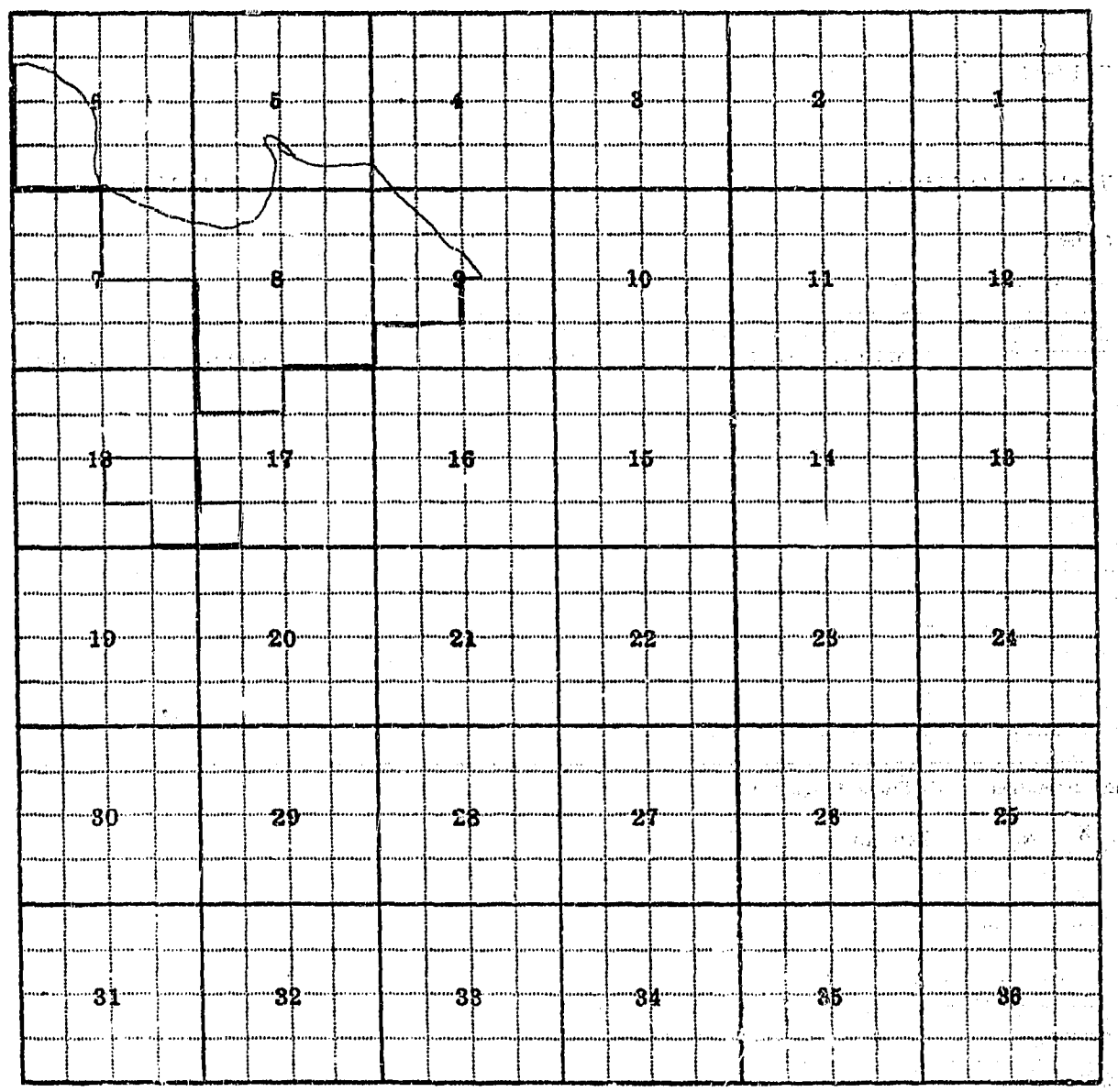


**Land Ownership**

F-1-A—5M—

County Pondera

Farm Checked: Date 7-23-63

By Bill

**STATE OF MONTANA**
**STATE ENGINEERS OFFICE**
**Water Resources Survey**

T. 31N R. 4W Plat No. 4

Photo No. 3T-136

Legal Land Owner Willard & Marie Wenzel Address Valier

Operator same Address

Water is delivered by:— 1. Private System; 2. Ditch Company; 3. State Project; 4. Federal Project; 5. Irrigation District

| App. No. Decree No. | NAME OF APPROPRIATOR TO WHOM DECREED | NAME OF STREAM | Date App. Date Priority | Miner's Inches | In Use | NAME OF DITCH (Water Delivered By) | No. | R/F | Present Irr. Acres | Irrigable Acres |
|---|---|---|---|---|---|---|---|---|---|---|
| | see company | | | | yes | AN-8-1 (Sprinkler) | 2 | R | 39 | 0 |

**NOTE: R—Denotes Regular Irrigation. F—Flood Irrigation.**

Adequate Supply: Yes X No Explain

Remarks P.C.C. & R.C. 222 shares

| | | | | |
|---|---|---|---|---|
| NW¼ SW¼ | Section 25 | 31N | 5W | 75 |
| W½ NW¼ | | | | |
| E½ NW¼ | | | | 67 |
| W½ NE¼ | | | | 53 |
| NW¼ NW¼ | Section 30 | 31N | 4W | 13 |
| NE¼ NW¼ | | | | 14 |

River Basin

| | | |
|---|---|---|
| Also in: Plat No. 3 Twp. 31N Rge. 5W | Plat No. Twp. Rge. | Plat No. Twp. Rge. |
| Plat No. Twp. Rge. | Plat No. Twp. Rge. | Plat No. Twp. Rge. |

Information From:
Willard Wenzel

| | | | | | |
|---|---|---|---|---|---|
| 6 | 5 | 4 | 3 | 2 | 1 |
| 7 | 8 | 9 | 10 | 11 | 12 |
| 18 | 17 | 16 | 15 | 14 | 13 |
| 19 | 20 | 21 | 22 | 23 | 24 |
| 30 | 29 | 28 | 27 | 26 | 25 |
| 31 | 32 | 33 | 34 | 35 | 36 |

**Land Ownership**

5
31N 3W

F-1-A—5M—

County Pondera

Farm Checked: Date 7-1-63

By Pete

**STATE OF MONTANA**
**STATE ENGINEERS OFFICE**
**Water Resources Survey**

T 31N R 3 W Plat No. 5

Photo No. 3T-67

Legal Land Owner Lyman Denzer Address Valier

Operator same Address

Water is delivered by:— 1. Private System; 2. Ditch Company; 3. State Project; 4. Federal Project; 5. Irrigation District

| App. No. Decree No. | NAME OF APPROPRIATOR TO WHOM DECREED | NAME OF STREAM | Date App. Date Priority | Miner's Inches | In Use | NAME OF DITCH (Water Delivered By) | No. | R/F | Present Irr. Acres | Irrigable Acres |
|---|---|---|---|---|---|---|---|---|---|---|
| A-100 | Wm. T. Holefelden | Birch Creek | 5-1-31 | 1,400 | no(part) | | | | | |

**NOTE: R—Denotes Regular Irrigation. F—Flood Irrigation.**

Adequate Supply: Yes..... No..... Explain.....

Remarks.....

.....River Basin.....

| Also in: Plat No. Twp. Rge. | Plat No. Twp. Rge. | Plat No. Twp. Rge. |
|---|---|---|
| Plat No. Twp. Rge. | Plat No. Twp. Rge. | Plat No. Twp. Rge. |

Information From:
Lyman Denzer

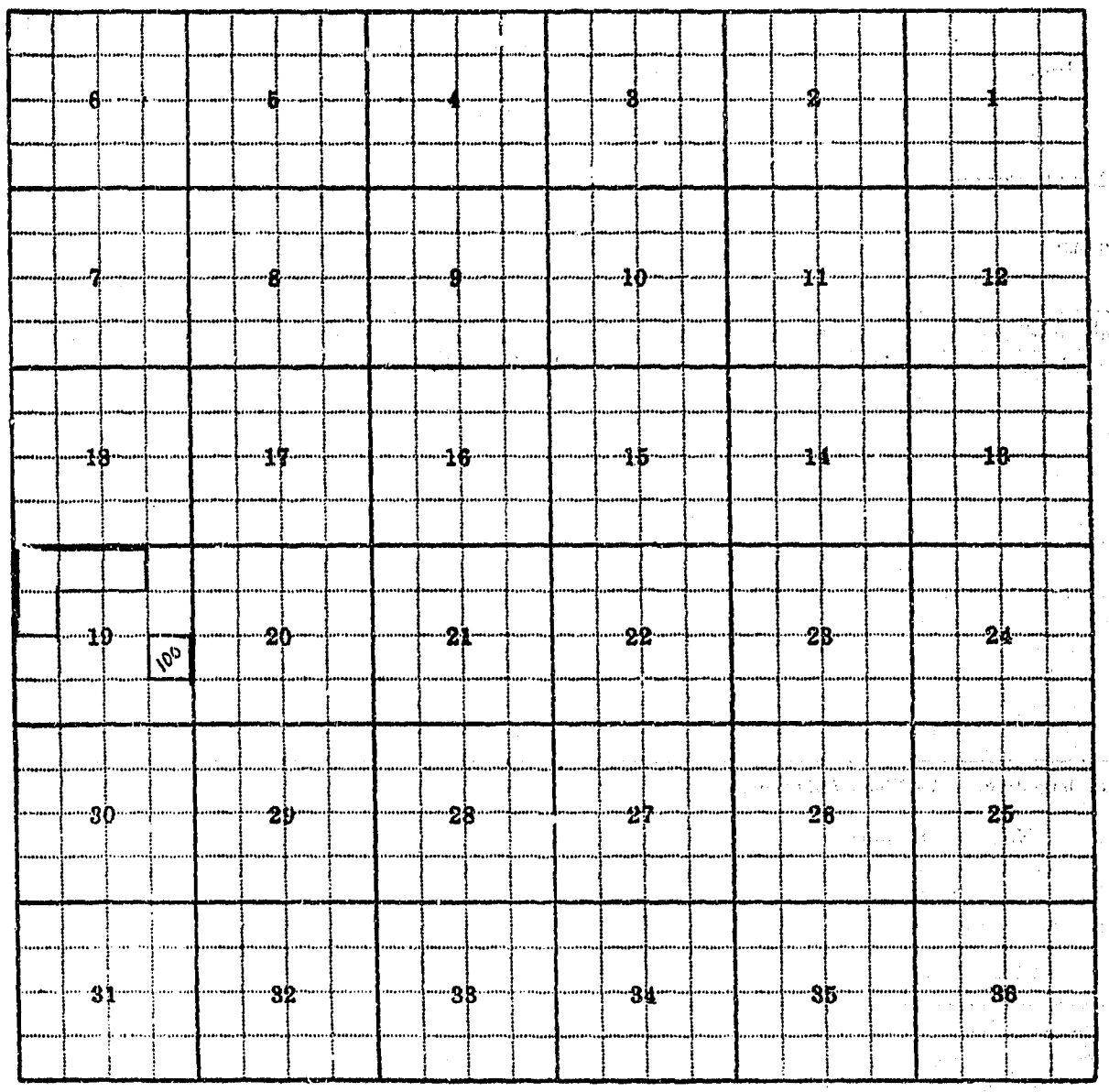


Land Ownership

F-1-A—5M—

County Pondera

Farm Checked: Date 6-26-63

By Pete

**STATE OF MONTANA**
**STATE ENGINEERS OFFICE**
**Water Resources Survey**

T. 31N R. 3W Plat No. 5

Photo No. 3T-67, 65, 66, 5, 6

Legal Land Owner Lawrence Gottfried Address Valier

Operator same Address

Water is delivered by:— 1. Private System; 2. Ditch Company; 3. State Project; 4. Federal Project; 5. Irrigation District

| App. No. Decree No. | NAME OF APPROPRIATOR TO WHOM DECREED | NAME OF STREAM | Date App. Date Priority | Miner's Inches | In Use | NAME OF DITCH (Water Delivered By) | No. | R/F | Present Irr. Acres | Irrigable Acres |
|---|---|---|---|---|---|---|---|---|---|---|
| A-441 | Orin G. & Henry F. Hughes | Schultz Coulee | 3-31-02 | 1000 | stock (part) | | | | | |

**NOTE: R—Denotes Regular Irrigation. F—Flood Irrigation.**

Adequate Supply: Yes..... No..... Explain.....

Remarks.....

River Basin.....

| Also in: Plat No. 10 Twp. 30N Rge. 3W | Plat No. ..... Twp. ..... Rge. ..... | Plat No. ..... Twp. ..... Rge. ..... |
|---|---|---|
| Plat No. ..... Twp. ..... Rge. ..... | Plat No. ..... Twp. ..... Rge. ..... | Plat No. ..... Twp. ..... Rge. ..... |

Information From:
Lawrence Gottfried

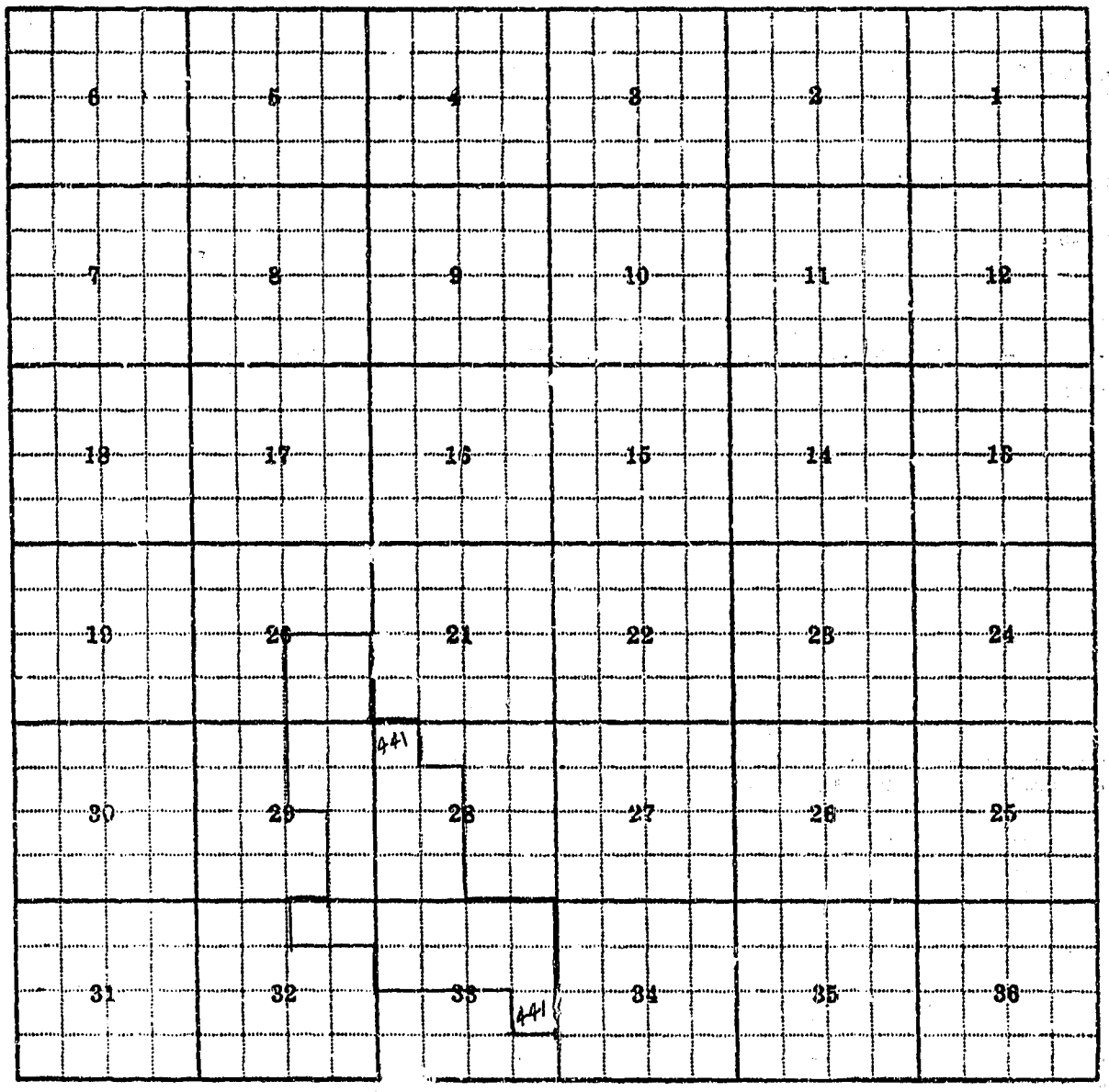


**Land Ownership**