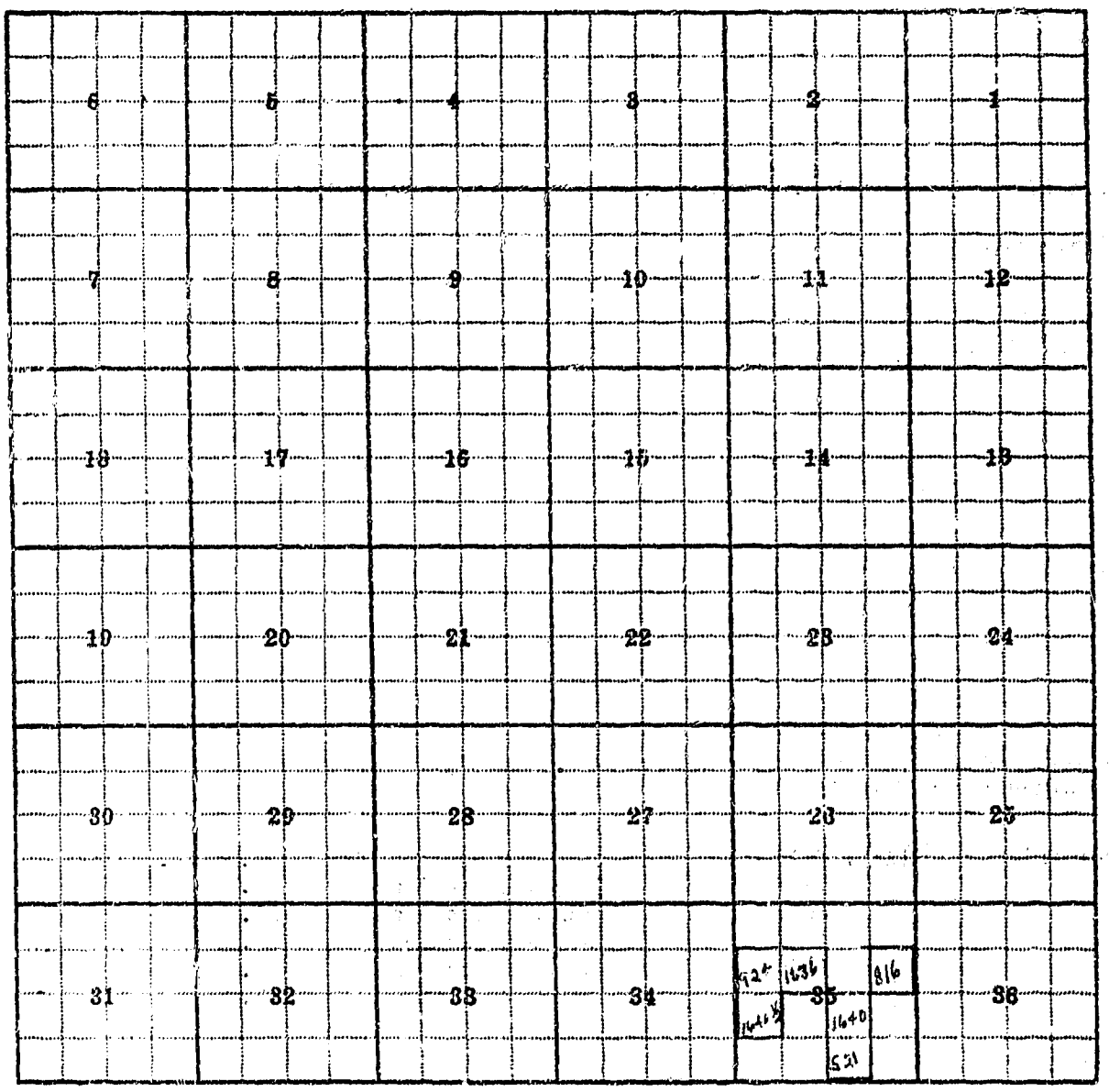

6	5	4	3	2	1
7	8	9	10	11	12
18	17	16	15	14	13
19	20	21	22	23	24
30	29	28	27	26	25
31	32	33	34	35	36

924 1636 816
1646½ 1640
521

Land Ownership

F-1-A--5M--

County Pondera

Farm Checked: Date 7-31-63

By Jim & Bob

STATE OF MONTANA
STATE ENGINEERS OFFICE
Water Resources Survey

T. 31 N R. 6 W Plat No. 2

Photo No. 4T-36

Legal Land Owner Peter Blackfoot Allot. #2523 Address

Operator Sam Stokes Address

Water is delivered by:— 1. Private System; 2. Ditch Company; 3. State Project; XX Federal Project; 5. Irrigation District

App. No. Decree No.	NAME OF APPROPRIATOR TO WHOM DECREED	NAME OF STREAM	Date App. Date Priority	Miner's Inches	In Use	NAME OF DITCH (Water Delivered By)	No.	R/F	Present Irr. Acres	Irrigable Acres
		Big Badger			yes	"M"	4		26.5	0

NOTE: R—Denotes Regular irrigation. F—Flood Irrigation.

Adequate Supply: Yes No Explain

Remarks Badger-Fisher Unit Allot. #2523 SW¼ NE¼ Section 24, 26.5 Irr. Acres

River Basin

Also in: Plat No. Twp. Rge.	Plat No. Twp. Rge.	Plat No. Twp. Rge.
Plat No. Twp. Rge.	Plat No. Twp. Rge.	Plat No. Twp. Rge.

Information From:

Project Office

6	5	4	3	2	1
7	8	9	10	11	12
18	17	16	15	14	13
19	20	21	22	23	24
30	29	28	27	26	25
31	32	33	34	35	36

Land Ownership_____

_____

_____

F-1-A—5M—

County Pondera

Farm Checked: Date 8-1-63

By JIM & Bob

STATE OF MONTANA
STATE ENGINEERS OFFICE
Water Resources Survey

T 31 N R 6 W Plat No. 2

Photo No. 4I-38

Legal Land Owner Harry Blair Allot. #2335 Address

Operator C. J. Parmlee Address Valier

Water is delivered by:— 1. Private System; 2. Ditch Company; 3. State Project; XX Federal Project; 5. Irrigation District

App. No. Decree No.	NAME OF APPROPRIATOR TO WHOM DECREED	NAME OF STREAM	Date App. Date Priority	Miner's Inches	In Use	NAME OF DITCH (Water Delivered By)	No.	R/F	Present Irr. Acres	Irrigable Acres
		Big Badger			no		4		0	14.5
		"			yes	I9 K			9.7	26.5

NOTE: R—Denotes Regular Irrigation. F—Flood Irrigation.

Adequate Supply: Yes No Explain

Remarks Badger-Fisher Unit Section 36, SE¼ SW¼ and NW¼ SW¼ 9.7 Irr. Acres

River Basin

Also in: Plat No. Twp. Rge.	Plat No. Twp. Rge.	Plat No. Twp. Rge.
Plat No. Twp. Rge.	Plat No. Twp. Rge.	Plat No. Twp. Rge.

Information From:
Project Office

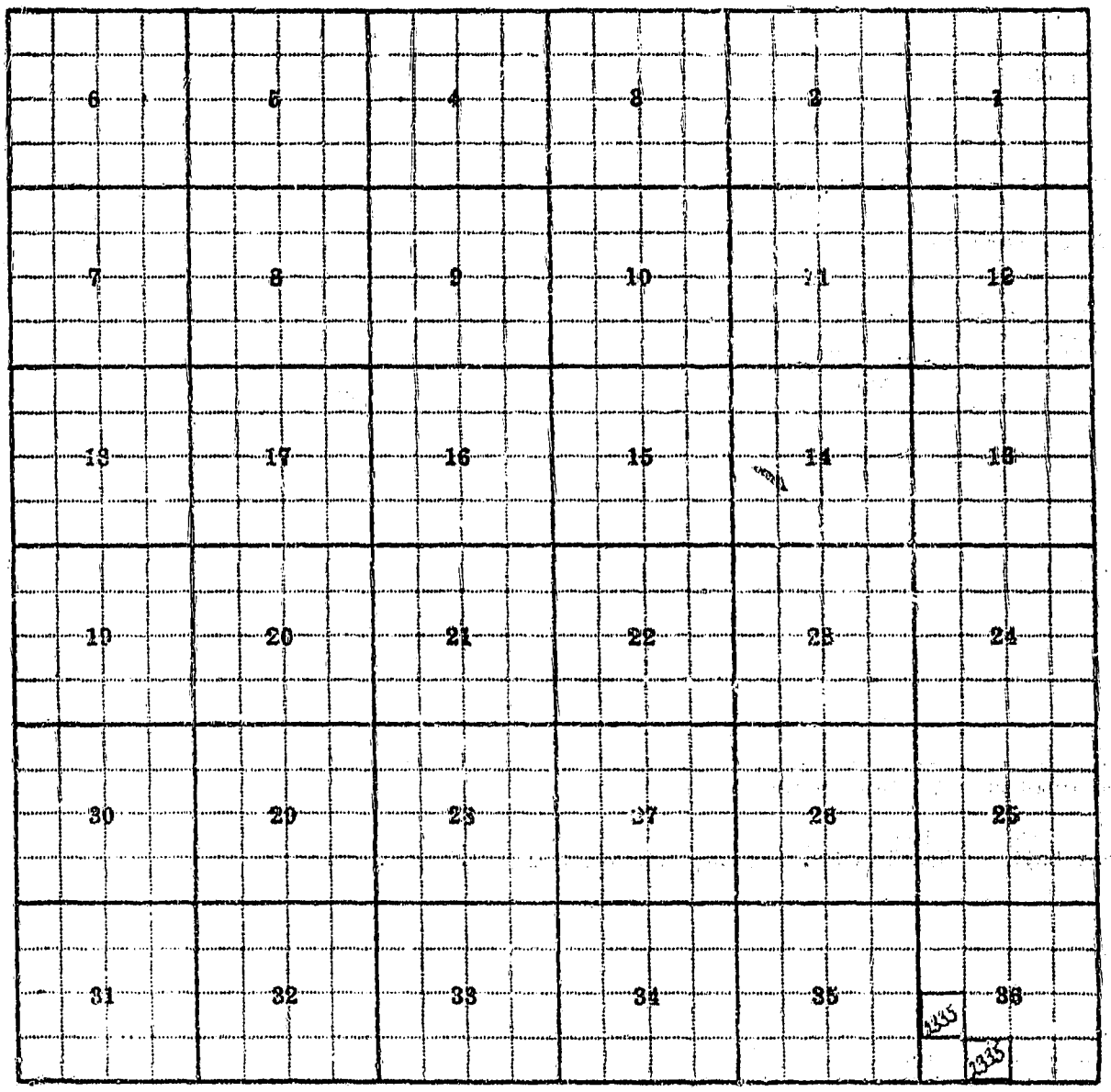

Land Ownership

F-1-A—5M—

County Pondera

Farm Checked: Date 7-31-63

By Jim & Bob

STATE OF MONTANA
STATE ENGINEERS OFFICE
Water Resources Survey

T. 31 N. R. 6 W. Plat No. 2

Photo No. 4T-37

Legal Land Owner Lucyn Blood Allot. #2517 Address

Operator George Killian Address

Water is delivered by:— 1. Private System; 2. Ditch Company; 3. State Project; XX Federal Project; 5. Irrigation District

App. No. Decree No.	NAME OF APPROPRIATOR TO WHOM DECREED	NAME OF STREAM	Date App. Date Priority	Miner's Inches	In Use	NAME OF DITCH (Water Delivered By)	No.	R/F	Present Irr. Acres	Irrigable Acres
		Big Badger			yes	19K 22	4		37	0

NOTE: R—Denotes Regular Irrigation. F—Flood Irrigation.

Adequate Supply: Yes..... No..... Explain.....

Remarks. Badger-Fisher Unit Allot. #2517 SW¼ SE¼ Section 26 37.0 Irr. Acres

River Basin.....

Also in: Plat No..... Twp..... Rge.....	Plat No..... Twp..... Rge.....	Plat No..... Twp..... Rge.....
Plat No..... Twp..... Rge.....	Plat No..... Twp..... Rge.....	Plat No..... Twp..... Rge.....

Information From:
Project Office



Land Ownership

F-1-A—5M—

County Pondera

Farm Checked: Date 7-31-63

By Jim & Bob

STATE OF MONTANA
STATE ENGINEERS OFFICE
Water Resources Survey

T 31 N R 6 W Plat No. 2

Photo No. 41-92, 94

Legal Land Owner Boy Chief Allot. #1181 Address

Operator Howard E. Jones Address

Water is delivered by:— 1. Private System; 2. Ditch Company; 3. State Project; XX Federal Project; 5. Irrigation District

App. No. Decree No.	NAME OF APPROPRIATOR TO WHOM DECREED	NAME OF STREAM	Date App. Date Priority	Miner's Inches	In Use	NAME OF DITCH (Water Delivered By)	No.	R/F	Present Irr. Acres	Irrigable Acres
		Big Badger			yes	"M"	4		30	0

NOTE: R—Denotes Regular Irrigation. F—Flood Irrigation.

Adequate Supply: Yes..... No..... Explain .....

Remarks Badger-Fisher Unit Allo #1181 NW¼ NE¼ Section20 30.0 Irr. Acres

River Basin.....

Also in: Plat No..... Twp..... Rge.....	Plat No..... Twp..... Rge.....	Plat No..... Twp..... Rge.....
Plat No..... Twp..... Rge.....	Plat No..... Twp..... Rge.....	Plat No..... Twp..... Rge.....

Information From:
Project Office

6	5	4	3	2	1
7	8	9	10	11	12
18	17	16	15	14	13
19	20	21	22	23	24
30	29	28	27	26	25
31	32	33	34	35	36

Land Ownership

F-1-A—5M—

County Pondera

Farm Checked: Date 7-31-63

By Jim & Bob

STATE OF MONTANA
STATE ENGINEERS OFFICE
Water Resources Survey

T 31 N R 6 W Plat No. 2

Photo No. 4T-92

Legal Land Owner Boy Chief Allot. #1181 Address

Operator Thomas N. Letz Address Conrad

Water is delivered by:— 1. Private System; 2. Ditch Company; 3. State Project; XX Federal Project; 5. Irrigation District

App. No. Decree No.	NAME OF APPROPRIATOR TO WHOM DECREED	NAME OF STREAM	Date App. Date Priority	Miner's Inches	In Use	NAME OF DITCH (Water Delivered By)	No.	R/F	Present Irr. Acres	Irrigable Acres
		Big Badger			yes	6 N	4		37.5	0
		"			yes	6 N			30	0

NOTE: R—Denotes Regular Irrigation. F—Flood Irrigation.

Adequate Supply: Yes..... No..... Explain

Remarks Badger-Fisher Unit Allot. #1181 NE¼ NW¼ Section 8 37.5 Irr. Acres
1181 SE¼ NW¼ Section 8 30.0

River Basin

Also in: Plat No..... Twp..... Rge.....	Plat No..... Twp..... Rge.....	Plat No..... Twp..... Rge.....
Plat No..... Twp..... Rge.....	Plat No..... Twp..... Rge.....	Plat No..... Twp..... Rge.....

Information From:
Project Office

6	5	4	3	2	1
7	8	9	10	11	12
18	17	16	15	14	13
19	20	21	22	23	24
30	29	28	27	26	25
31	32	33	34	35	36

Land Ownership

F-1-A—5M—

County Pondera

Farm Checked: Date 7-31-63

By ~~Jim~~ Jim & Bob

STATE OF MONTANA
STATE ENGINEERS OFFICE
Water Resources Survey

T 31 N R 6 W Plat No. 2

Photo No. 4T-94

Legal Land Owner Dennis Boy Chief Allot. #1182 Address

Operator Hofland & Henneman Address

Water is delivered by:— 1. Private System; 2. Ditch Company; 3. State Project; XX Federal Project; 5. Irrigation District

App. No. Decree No.	NAME OF APPROPRIATOR TO WHOM DECREED	NAME OF STREAM	Date App. Date Priority	Miner's Inches	In Use	NAME OF DITCH (Water Delivered By)	No.	R/F	Present Irr. Acres	Irrigable Acres
		Big Badger			yes	"M"	4		6	3

NOTE: R—Denotes Regular Irrigation. F—Flood Irrigation.

Adequate Supply: Yes..... No..... Explain.....

Remarks Badger-Fisher Unit Allot. #1182 SW¼ NE¼ Section 20 6.0 Irr. Acres

River Basin.....

Also in: Plat No..... Twp..... Rge.....	Plat No..... Twp..... Rge.....	Plat No..... Twp..... Rge.....
Plat No..... Twp..... Rge.....	Plat No..... Twp..... Rge.....	Plat No..... Twp..... Rge.....

Information From:
Project Office

6	5	4	3	2	1
7	8	9	10	11	12
18	17	16	15	14	13
19	20	21	22	23	24
30	29	28	27	26	25
31	32	33	34	35	36

Land Ownership.....

.....

.....

F-1-A--5M—

County Pondera

Farm Checked: Date 7-31-63

By Jim & Bob

STATE OF MONTANA
STATE ENGINEERS OFFICE
Water Resources Survey

T 31 N R 6 W Plat No. 2

Photo No. 4T-94

Legal Land Owner Johnson Boy Chief Allot. #1186 Address Browning

Operator Address

Water is delivered by:— 1. Private System; 2. Ditch Company; 3. State Project; XX Federal Project; 5. Irrigation District

App. No. Decree No.	NAME OF APPROPRIATOR TO WHOM DECREED	NAME OF STREAM	Date App. Date Priority	Miner's Inches	In Use	NAME OF DITCH (Water Delivered By)	No.	R/F	Present Irr. Acres	Irrigable Acres
		Big Badger			no		4		0	21

NOTE: R—Denotes Regular Irrigation. F—Flood Irrigation.

Adequate Supply: Yes..... No..... Explain.....

Remarks Badger-Fisher Unit Allot. #1186 NE¼ NE¼ Section19

River Basin.....

Also in: Plat No..... Twp..... Rge.....	Plat No..... Twp..... Rge.....	Plat No..... Twp..... Rge.....
Plat No..... Twp..... Rge.....	Plat No..... Twp..... Rge.....	Plat No..... Twp..... Rge.....

Information From:
Project Office

6	5	4	3	2	1
7	8	9	10	11	12
18	17	16	15	14	13
19	20	21	22	23	24
30	29	28	27	26	25
31	32	33	34	35	36

Land Ownership

F-1-A—5M—

County Pondera

Farm Checked: Date 7-31-63

By Jim & Bob

STATE OF MONTANA
STATE ENGINEERS OFFICE
Water Resources Survey

T 31 N R 6 W Plat No. 2

Photo No. 4T-94

Legal Land Owner Wm. Boy Chief Allot. #1183 Address

Operator Hofland & Henneman Address

Water is delivered by:— 1. Private System; 2. Ditch Company; 3. State Project; XX Federal Project; 5. Irrigation District

App. No. Decree No.	NAME OF APPROPRIATOR TO WHOM DECREED	NAME OF STREAM	Date App. Date Priority	Miner's Inches	In Use	NAME OF DITCH (Water Delivered By)	No.	R/F	Present Irr. Acres	Irrigable Acres
		Big Badger			yes	3 L	4		2.5	0

NOTE: R—Denotes Regular Irrigation. F—Flood Irrigation.

Adequate Supply: Yes..... No..... Explain .....

Remarks Badger-Fisher Unit Allot. #1183 NW¼ SE¼ Section 20 2.5 Irr. Acres

River Basin

Also in: Plat No..... Twp..... Rge.....	Plat No..... Twp..... Rge.....	Plat No..... Twp..... Rge.....
Plat No ..... Twp..... Rge.....	Plat No..... Twp..... Rge.....	Plat No..... Twp..... Rge.....

Information From:
Project Office

6	5	4	3	2	1
7	8	9	10	11	12
18	17	16	15	14	13
19	20	21	22	23	24
30	29	28	27	26	25
31	32	33	34	35	36

1183

Land Ownership.....

.....

.....

F-1-A--SM—

County Pondera

Farm Checked: Date 7-31-63

By Jim & Bob

STATE OF MONTANA
STATE ENGINEERS OFFICE
Water Resources Survey

T 31 N R 6 W Plat No. 2

Photo No. 4T-36

Legal Land Owner Clarence Butterfly Allot. #584 Address

Operator Louis Stoltz Address

Water is delivered by:— 1. Private System; 2. Ditch Company; 3. State Project; XX 4. Federal Project; 5. Irrigation District

App. No. Decree No.	NAME OF APPROPRIATOR TO WHOM DECREED	NAME OF STREAM	Date App. Date Priority	Miner's Inches	In Use	NAME OF DITCH (Water Delivered By)	No.	R/F	Present Irr. Acres	Irrigable Acres
		Big Badger			yes	"M"	4		38.	0

NOTE: R—Denotes Regular Irrigation. F—Flood Irrigation.

Adequate Supply: Yes..... No..... Explain.....

Remarks Badger-Fisher Unit Allot. #584 NW¼ NW¼ Section 23 38.0 Irr. Acres

River Basin.....

Also in: Plat No..... Twp..... Rge.....	Plat No..... Twp..... Rge.....	Plat No..... Twp..... Rge.....
Plat No..... Twp..... Rge.....	Plat No..... Twp..... Rge.....	Plat No..... Twp..... Rge.....

Information From:
Project Office

6	5	4	3	2	1
7	8	9	10	11	12
18	17	16	15	14	13
19	20	21	22	23	24
30	29	28	27	26	25
31	32	33	34	35	36

580

Land Ownership.....

F-1-A—5M—

County Pondera

Farm Checked: Date 7-31-63

By Jim & Bob

Legal Land Owner Peter Butterfly

Operator

STATE OF MONTANA
STATE ENGINEERS OFFICE
Water Resources Survey

Allot #1220

T. 31 N R. 6 W Plat No. 2

Photo No. 4T-73

Address

Address

Water is delivered by:— 1. Private System; 2. Ditch Company; 3. State Project; X Federal Project; 5. Irrigation District

App. No. Decree No.	NAME OF APPROPRIATOR TO WHOM DECREED	NAME OF STREAM	Date App. Date Priority	Miner's Inches	In Use	NAME OF DITCH (Water Delivered By)	No.	R/F	Present Irr. Acres	Irrigable Acres
		Big Badger			no		4		0	3

NOTE: R—Denotes Regular Irrigation. F—Flood Irrigation.

Adequate Supply: Yes..... No..... Explain.....

Remarks Badger-Fisher Unit Allot. #1220 NW¼ SW¼ Section 18 0.0 Irr Acres

River Basin.....

Also in: Plat No..... Twp..... Rge.....	Plat No..... Twp..... Rge.....	Plat No..... Twp..... Rge.....
Plat No..... Twp..... Rge.....	Plat No..... Twp..... Rge.....	Plat No..... Twp..... Rge.....

Information From:
Project Office

6	5	4	3	2	1
7	8	9	10	11	12
18	17	16	15	14	13
19	20	21	22	23	24
30	29	28	27	26	25
31	32	33	34	35	36

Land Ownership

F-1-A—5M—

County Pondera

T 31 N R 6 W Plat No. 2

Farm Checked: Date 7-31-63

Photo No. 4T-36

By Jim & Bob

STATE OF MONTANA
STATE ENGINEERS OFFICE
Water Resources Survey

Legal Land Owner Frances Cadotte Est. Allot. #853 Address

Operator Louis Staltz Address

Water is delivered by:— 1. Private System; 2. Ditch Company; 3. State Project; 4. Federal Project; 5. Irrigation District

App. No. Decree No.	NAME OF APPROPRIATOR TO WHOM DECREED	NAME OF STREAM	Date App. Date Priority	Miner's Inches	In Use	NAME OF DITCH (Water Delivered By)	No.	R/F	Present Irr. Acres	Irrigable Acres
		Big Badger				"A"	4		15	9

NOTE: R—Denotes Regular Irrigation. F—Flood Irrigation.

Adequate Supply: Yes..... No..... Explain.....

Remarks Badger-Fisher Unit Allot. #853 SW¼ NW¼ Section 24 15.0 Irr. Acres

River Basin

Also in: Plat No..... Twp..... Rge.....	Plat No..... Twp..... Rge.....	Plat No..... Twp..... Rge.....
Plat No..... Twp..... Rge.....	Plat No..... Twp..... Rge.....	Plat No..... Twp..... Rge.....

Information From:
Project Office

6	5	4	3	2	1
7	8	9	10	11	12
18	17	16	15	14	13
19	20	21	22	23	24
30	29	28	27	26	25
31	32	33	34	35	36

853

Land Ownership_____

F-1-A—5M—

County Pondera

Farm Checked: Date 7-31-63

By Jim & Bob

STATE OF MONTANA
STATE ENGINEERS OFFICE
Water Resources Survey

Allot. #328

T 31 N R 6 W Plat No. 2

Photo No. 4T-80

Legal Land Owner Charles Calf Boss Ribs Address

Operator Edward Haynes Address

Water is delivered by:— 1. Private System; 2. Ditch Company; 3. State Project; X Federal Project; 5. Irrigation District

App. No. Decree No.	NAME OF APPROPRIATOR TO WHOM DECREED	NAME OF STREAM	Date App. Date Priority	Miner's Inches	In Use	NAME OF DITCH (Water Delivered By)	No.	R/F	Present Irr. Acres	Irrigable Acres
		Big Badger			yes	2 M	4		39.5	

NOTE: R—Denotes Regular Irrigation. F—Flood Irrigation.

Adequate Supply: Yes..... No..... Explain.....

Remarks Badger-Fisher Unit Allot. #328 SW¼ NE¼ Section 28 39.5 Irr. Acres

River Basin

Also in: Plat No..... Twp..... Rge.....	Plat No..... Twp..... Rge.....	Plat No..... Twp..... Rge.....
Plat No..... Twp..... Rge.....	Plat No..... Twp..... Rge.....	Plat No..... Twp..... Rge.....

Information From:
Project Office

6	5	4	3	2	1
7	8	9	10	11	12
18	17	16	15	14	13
19	20	21	22	23	24
30	29	28 320	27	26	25
31	32	33	34	35	36

Land Ownership

F-1-A—5M—

County Pondera

Farm Checked: Date 7-31-63

By Jim & Bob

STATE OF MONTANA
STATE ENGINEERS OFFICE
Water Resources Survey

T 31 N R 6 W Plat No. 2

Photo No. 4T-80

Legal Land Owner Dan Calf Boss Ribs Allot. #327 Address

Operator Hofland & Henneman Address

Water is delivered by:— 1. Private Syst' n; 2. Ditch Company; 3. State Project; X Federal Project; 5. Irrigation District

App. No. Decree No.	NAME OF APPROPRIATOR TO WHOM DECREED	NAME OF STREAM	Date App. Date Priority	Miner's Inches	In Use	NAME OF DITCH (Water Delivered By)	No.	R/F	Present Irr. Acres	Irrigable Acres
		Big Badger			yes	5 M	4		6	7

NOTE: R—Denotes Regular Irrigation. F—Flood Irrigation.

Adequate Supply: Yes..... No..... Explain.....

Remarks Badger-Fisher Unit NE¼ NW¼ Section 28 6.0 Irr. Acres

River Basin.....

Also in: Plat No..... Twp..... Rge.....	Plat No..... Twp..... Rge.....	Plat No..... Twp..... Rge.....
Plat No..... Twp..... Rge.....	Plat No..... Twp..... Rge.....	Plat No..... Twp..... Rge.....

Information From:
Project Office

6	5	4	3	2	1
7	8	9	10	11	12
18	17	16	15	14	13
19	20	21	22	23	24
30	29	28 (3X7)	27	26	25
31	32	33	34	35	36

Land Ownership

F-1-A—5M—

County Pondera

Farm Checked: Date 7-31-63

By Jim & Bob

STATE OF MONTANA
STATE ENGINEERS OFFICE
Water Resources Survey

T. 31 N R. 6 W Plat No. 2

Photo No. 4T-80

Legal Land Owner Barney Calf Ribs Allot. #324 Address

Operator Hofland & Henneman Address

Water is delivered by:— 1. Private System; 2. Ditch Company; 3. State Project; X Federal Project; 5. Irrigation District

App. No. Decree No.	NAME OF APPROPRIATOR TO WHOM DECREED	NAME OF STREAM	Date App. Date Priority	Miner's Inches	In Use	NAME OF DITCH (Water Delivered By)	No.	R/F	Present Irr. Acres	Irrigable Acres
See Project		Big Badger Creek			yes	"5M"	4		14	22

NOTE: R—Denotes Regular Irrigation. F—Flood Irrigation.

Adequate Supply: Yes..... No..... Explain.....

Remarks Badger-Fisher Unit NE¼ NE¼ Section 28 14 Irr. Acres

River Basin.....

Also in: Plat No..... Twp..... Rge.....	Plat No..... Twp..... Rge.....	Plat No..... Twp..... Rge.....
Plat No..... Twp..... Rge.....	Plat No..... Twp..... Rge.....	Plat No..... Twp..... Rge.....

Information From:
Project Office

6	5	4	3	2	1
7	8	9	10	11	12
18	17	16	15	14	13
19	20	21	22	23	24
30	29	28	27	26	25
31	32	33	34	35	36

32A

Land Ownership

F-1-A—5M—

County Pondera

Farm Checked: Date 7-31-63

By Jim & Bob

STATE OF MONTANA
STATE ENGINEERS OFFICE
Water Resources Survey

T 31 N R 6 W Plat No. 2

Photo No. 4T-95

Legal Land Owner Annie Calfrobe #2 Allot. #185 Address

Operator Address

Water is delivered by:— 1. Private System; 2. Ditch Company; 3. State Project; X Federal Project; 5. Irrigation District

App. No. Decree No.	NAME OF APPROPRIATOR TO WHOM DECREED	NAME OF STREAM	Date App. Date Priority	Miner's Inches	In Use	NAME OF DITCH (Water Delivered By)	No.	R/F	Present Irr. Acres	Irrigable Acres
					no		4		0	40

NOTE: R—Denotes Regular Irrigation. F—Flood Irrigation.

Adequate Supply: Yes..... No..... Explain.....

Remarks Badger-Fisher Unit NE¼ SE¼ Section 29 0 Irr Acres

River Basin.....

Also in: Plat No..... Twp..... Rge.....	Plat No..... Twp..... Rge.....	Plat No..... Twp..... Rge.....
Plat No..... Twp..... Rge.....	Plat No..... Twp..... Rge.....	Plat No..... Twp..... Rge.....

Information From:
Project Office

6	5	4	3	2	1
7	8	9	10	11	12
18	17	16	15	14	13
19	20	21	22	23	24
30	29	185	27	26	25
31	32	33	34	35	36

Land Ownership

F-1-A—5M—

County Pondera

Farm Checked: Date 7-31-63

By Jim & Bob

STATE OF MONTANA
STATE ENGINEERS OFFICE
Water Resources Survey

T 31 N R 6 W Plat No. 2

Photo No. 4T-82

Legal Land Owner John Calf Tail Allot. #130, 131 Address

Operator Louis Stoltz Address

Water is delivered by:— 1. Private System; 2. Ditch Company; 3. State Project; X Federal Project; 5. Irrigation District

App. No. Decree No.	NAME OF APPROPRIATOR TO WHOM DECREED	NAME OF STREAM	Date App. Date Priority	Miner's Inches	In Use	NAME OF DITCH (Water Delivered By)	No.	R/F	Present Irr. Acres	Irrigable Acres
		Big Badger			yes	10 N	4		33.5	3.5
		"			"	"			37.3	

NOTE: R—Denotes Regular Irrigation. F—Flood Irrigation.

Adequate Supply: Yes..... No..... Explain.....

Remarks Badger=Fisher Unit. Allot. #130 SW¼ SE¼ Section 16 33.5 Irr. Acres
" 131 SE¼ SE¼ Section 16 37.3 "

River Basin

Also in: Plat No..... Twp..... Rge.....	Plat No..... Twp..... Rge.....	Plat No..... Twp..... Rge.....
Plat No..... Twp..... Rge.....	Plat No..... Twp..... Rge.....	Plat No..... Twp..... Rge.....

Information From:
Project Office

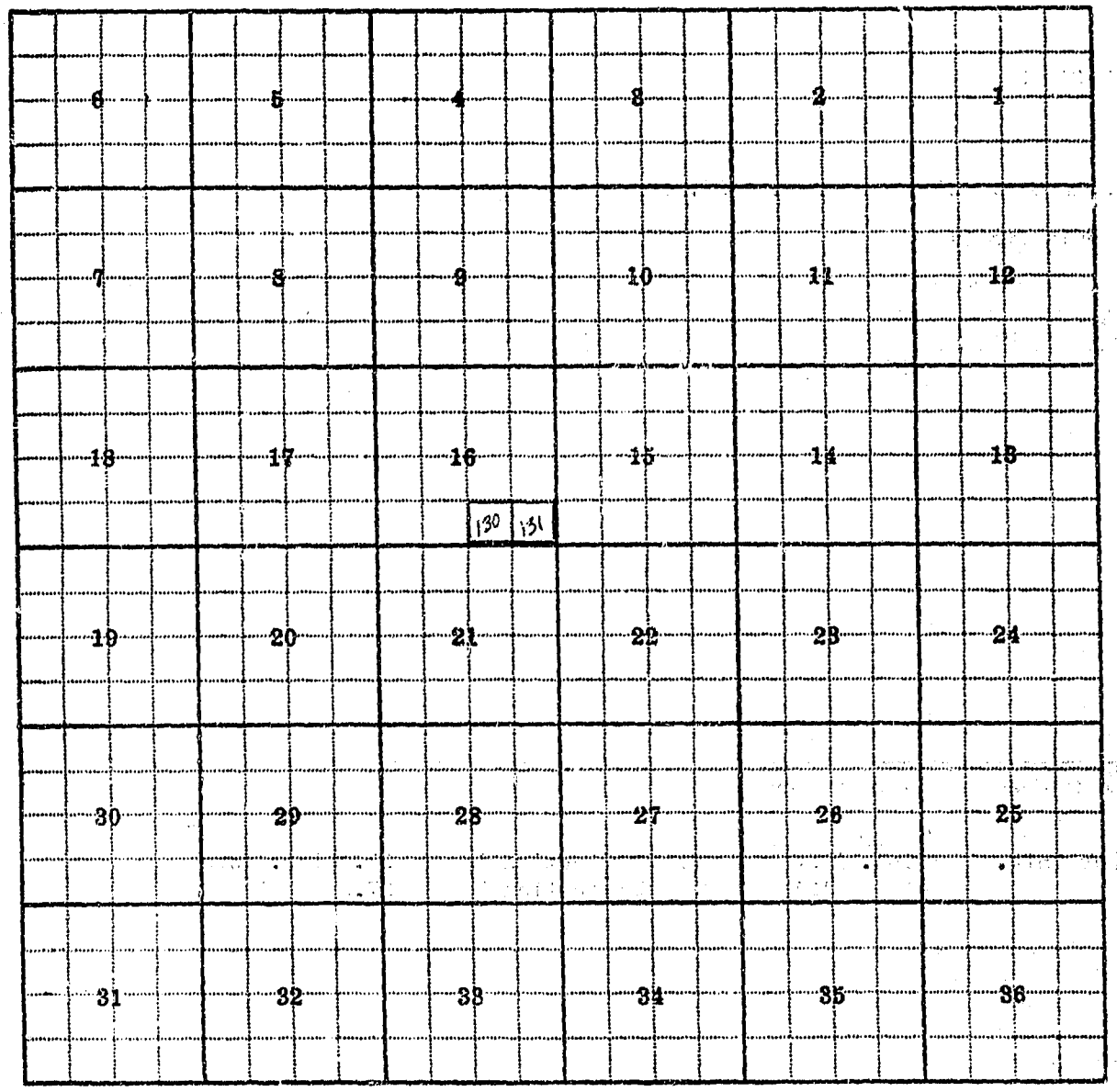

Land Ownership_____

F-1-A—5M—

County Pondera

Farm Checked: Date 7-31-62

By Jim & Bob

STATE OF MONTANA
STATE ENGINEERS OFFICE
Water Resources Survey

T 31 N R 6 W Plat No. 2

Photo No. 4T-82

Legal Land Owner Cecile Calf Trail Allot. #132 Address

Operator Louis Stoltz Address

Water is delivered by:— 1. Private System; 2. Ditch Company; 3. State Project; X Federal Project; 5. Irrigation District

App. No. Decree No.	NAME OF APPROPRIATOR TO WHOM DECREED	NAME OF STREAM	Date App. Date Priority	Miner's Inches	In Use	NAME OF DITCH (Water Delivered By)	No.	R/F	Present Irr. Acres	Irrigable Acres
		Big Badger			yes	10 N	4		38	0

NOTE: R—Denotes Regular Irrigation. F—Flood Irrigation.

Adequate Supply: Yes..... No..... Explain.....

Remarks Badger-Fisher Unit NW¼ SE¼ Section 16 38 Irr. Acres

River Basin.....

Also in: Plat No..... Twp..... Rge.....	Plat No..... Twp..... Rge.....	Plat No..... Twp..... Rge.....
Plat No..... Twp..... Rge.....	Plat No..... Twp..... Rge.....	Plat No..... Twp..... Rge.....

Information From:
Project Office

6	5	4	3	2	1
7	8	9	10	11	12
18	17	16 132	15	14	13
19	20	21	22	23	24
30	29	28	27	26	25
31	32	33	34	35	36

Land Ownership.....

F-1-A—5M—

County Pondera

Farm Checked: Date 7-31-63

By Jim & Bbb

STATE OF MONTANA
STATE ENGINEERS OFFICE
Water Resources Survey

T 31 N R 6 W Plat No. 2

Photo No. 4T-91

Legal Land Owner Catching Him Down After Buffalo Allot. #1083 Address

Operator Charles Stoltz Address

Water is delivered by:— 1. Private System; 2. Ditch Company; 3. State Project; X Federal Project; 5. Irrigation District

App. No. Decree No.	NAME OF APPROPRIATOR TO WHOM DECREED	NAME OF STREAM	Date App. Date Priority	Miner's Inches	In Use	NAME OF DITCH (Water Delivered By)	No.	R/F	Present Irr. Acres	Irrigable Acres
		Big Badger			yes	6 N 5	4		36	0
		"			"	"			19	0
									--	11

NOTE: R—Denotes Regular Irrigation. F—Flood Irrigation.

Adequate Supply: Yes No Explain

Remarks Badger-Fisher Unit E5/8 SW¼ SW¼ Section 6
NE¼ SW¼ Section 5 36 Irr. Acres
NW¼ SW¼ Section 5 19 "

River Basin

Also in: Plat No. Twp. Rge.	Plat No. Twp. Rge.	Plat No. Twp. Rge.
Plat No. Twp. Rge.	Plat No. Twp. Rge.	Plat No. Twp. Rge.

Information From: Project Office

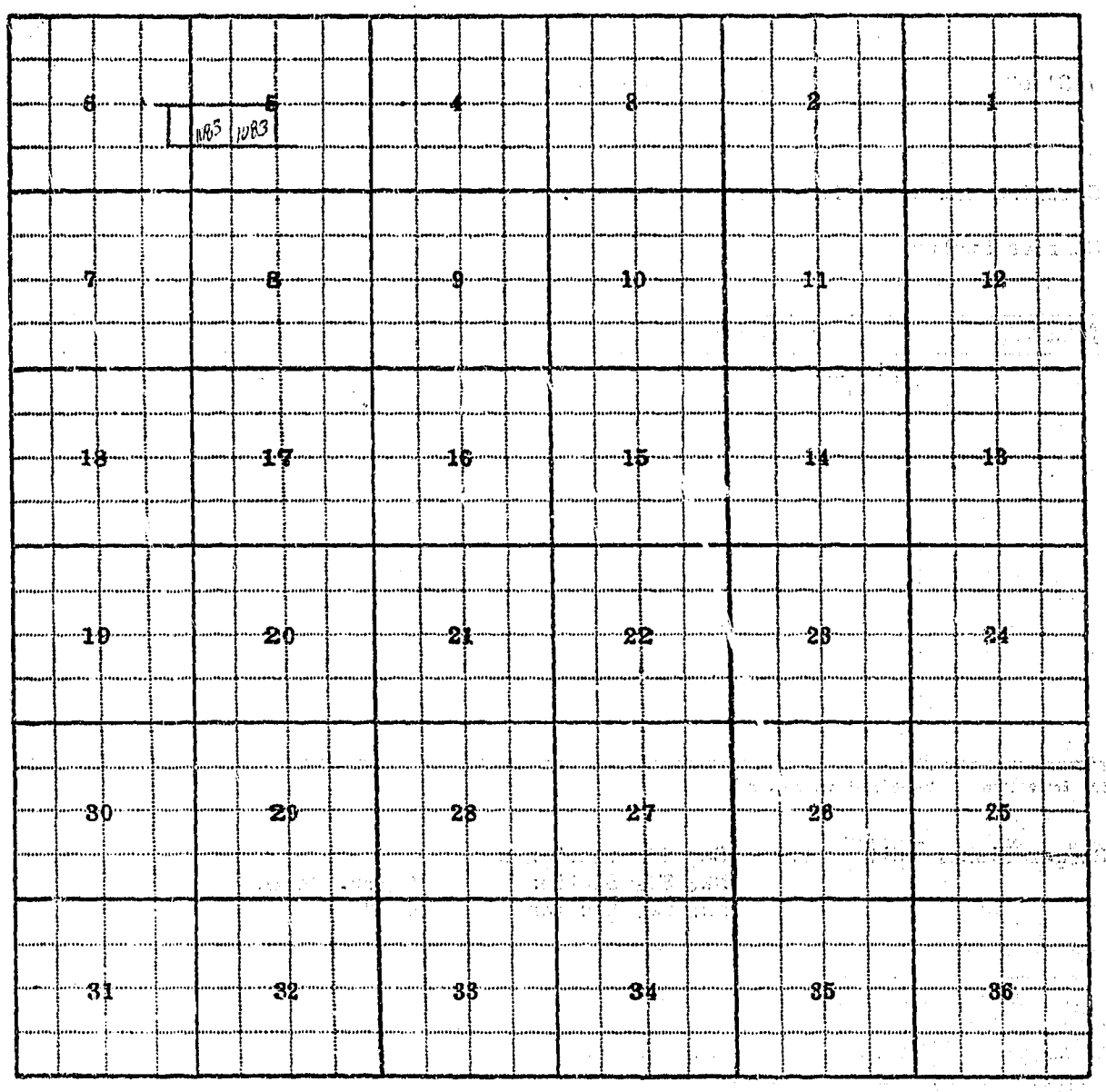

Land Ownership _____

_____

_____

F-1-A—5M—

County Pondera

Farm Checked: Date 7-31-63

By Jim & Bob

STATE OF MONTANA
STATE ENGINEERS OFFICE
Water Resources Survey

T 31 N R 6 W Plat No. 2

Photo No. 4T-91, 95

Legal Land Owner Catching Him Down After Buffalo Allot. #1083 Address

Operator Norris Bell Address

Water is delivered by:— 1. Private System; 2. Ditch Company; 3. State Project; X Federal Project; 5. Irrigation District

App. No. Decree No.	NAME OF APPROPRIATOR TO WHOM DECREED	NAME OF STREAM	Date App. Date Priority	Miner's Inches	In Use	NAME OF DITCH (Water Delivered By)	No.	R/F	Present Irr. Acres	Irrigable Acres
					no		4		0	12

NOTE: R—Denotes Regular Irrigation. F—Flood Irrigation.

Adequate Supply: Yes No Explain

Remarks Badger-Fisher Unit Allot. #1083 NE¼ NE¼ Section 24 No Exc.

River Basin

Also in: Plat No.	Twp.	Rge.	Plat No.	Twp.	Rge.	Plat No.	Twp.	Rge.
Plat No.	Twp.	Rge.	Plat No.	Twp.	Rge.	Plat No.	Twp.	Rge.

Information From: Project Office

6	5	4	3	2	1
7	8	9	10	11	12
18	17	16	15	14	13
19	20	21	22	23	24
30	29	28	27	26	25
31	32	33	34	35	36

1083

Land Ownership

F-1-A—5M—

County Pondera

T. 31 N R. 6 W Plat No. 2

Farm Checked: Date 7-31-63

Photo No. 4T-91

By Jim & Bob

STATE OF MONTANA
STATE ENGINEERS OFFICE
Water Resources Survey

Legal Land Owner Catching Him Down After Buffalo Allot. #1083 Address

Operator Thomas N. Letz Address

Water is delivered by:— 1. Private System; 2. Ditch Company; 3. State Project; X Federal Project; 5. Irrigation District

App. No. Decree No.	NAME OF APPROPRIATOR TO WHOM DECREED	NAME OF STREAM	Date App. Date Priority	Miner's Inches	In Use	NAME OF DITCH (Water Delivered By)	No.	R/F	Present Irr. Acres	Irrigable Acres
		Big Badger			yes	6 N 5	4		37	0
									5	0
									8	0

NOTE: R—Denotes Regular Irrigation. F—Flood Irrigation.

Adequate Supply: Yes..... No..... Explain.....

Remarks Badger-Fisher Unit SE¼ SW¼ Section 5 37.0 Irr. Acres
W½ NW¼ SE¼ Section 5 5.0 "
W½ SW¼ SE¼ Section 5= 8.0 "

River Basin.....

Also in: Plat No.	Twp.	Rge.	Plat No.	Twp.	Rge.	Plat No.	Twp.	Rge.
Plat No.	Twp.	Rge.	Plat No.	Twp.	Rge.	Plat No.	Twp.	Rge.

Information From: Project Office

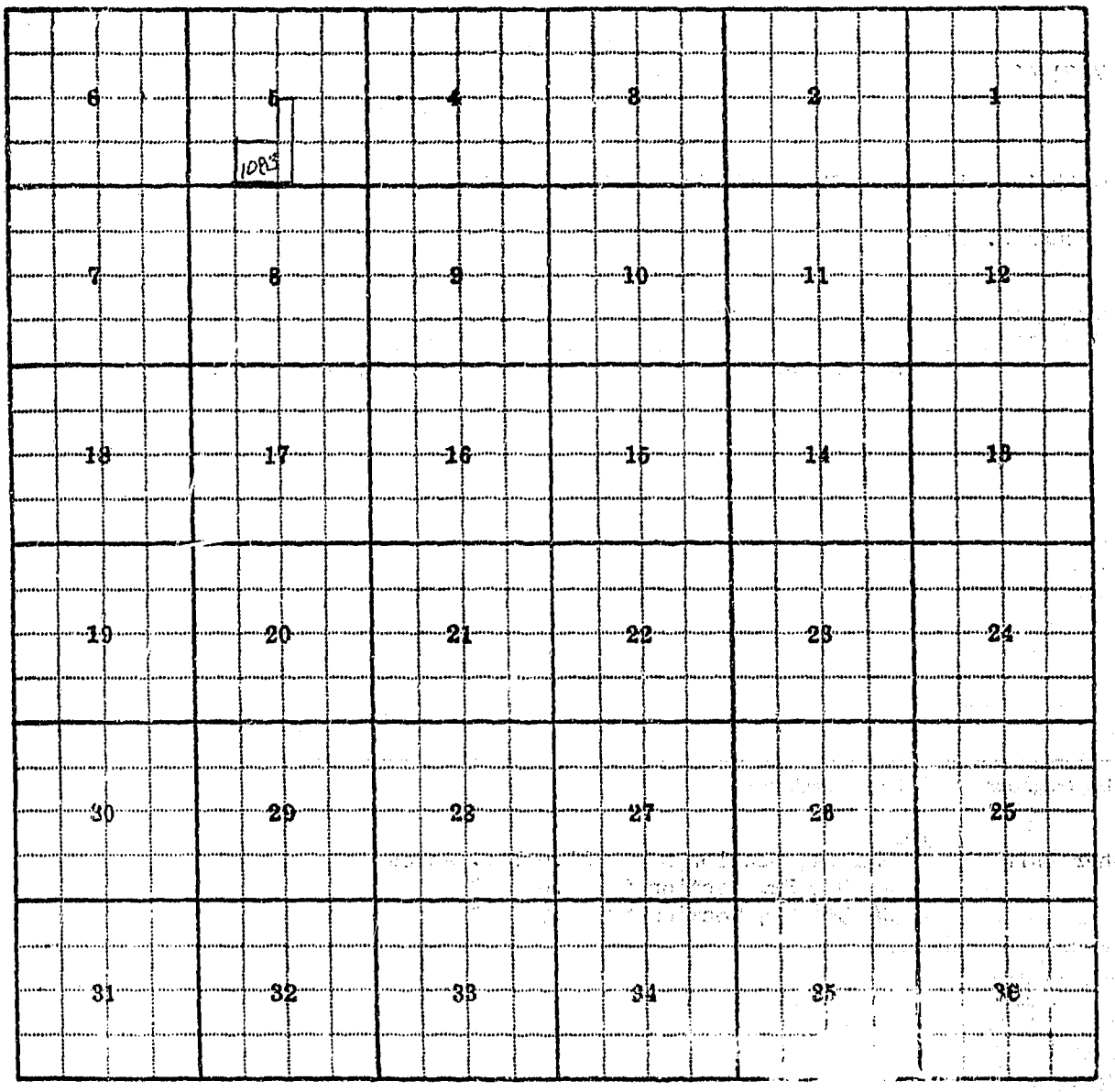

Land Ownership

F-1-A—5M—

County Pondera

Farm Checked: Date 7-31-63

By Jim & Bob

STATE OF MONTANA
STATE ENGINEERS OFFICE
Water Resources Survey

T 31 N R 6 W Plat No. 2

Photo No. 4T-~~99~~ 79

Legal Land Owner George Chief All Over (Heirs) Allot. #147, 149 Address

Operator H. O. Henneman Address

Water is delivered by:— 1. Private System; 2. Ditch Company; 3. State Project; X Federal Project; 5. Irrigation District

App. No. Decree No.	NAME OF APPROPRIATOR TO WHOM DECREED	NAME OF STREAM	Date App. Date Priority	Miner's Inches	In Use	NAME OF DITCH (Water Delivered By)	No.	R/F	Present Irr. Acres	Irrigable Acres
		Big Badger			yes	19 K 8	4		30.5	0
		"			"	"			10	9

NOTE: R—Denotes Regular Irrigation. F—Flood Irrigation.

Adequate Supply: Yes..... No..... Explain.....

Remarks Badger-Fisher Unit Allot. #147 SW¼ NE¼ Section 33, 30.5 Irr. Acres
" 149 SW¼ SE¼ Section 33 10.0 "

River Basin

Also in: Plat No. ..... Twp..... Rge.....	Plat No..... Twp..... Rge.....	Plat No..... Twp..... Rge.....
Plat No..... Twp..... Rge.....	Plat No..... Twp..... Rge.....	Plat No..... Twp..... Rge.....

Information From:
Project Office

6	5	4	3	2	1
7	8	9	10	11	12
18	17	16	15	14	13
19	20	21	22	23	24
30	29	28	27	26	25
31	32	33 (141 / 149)	34	35	36

Land Ownership

F-1-A—5M—

County Pondera

Farm Checked: Date 7-31-63

By Jim & Bob

STATE OF MONTANA
STATE ENGINEERS OFFICE
Water Resources Survey

T 31 N R 6 W Plat No. 2

Photo No. 4T-80

Legal Land Owner James Choate Allot. #91 Address

Operator Edward Haymes Address

Water is delivered by:— 1. Private System; 2. Ditch Company; 3. State Project; X Federal Project; 5. Irrigation District

App. No. Decree No.	NAME OF APPROPRIATOR TO WHOM DECREED	NAME OF STREAM	Date App. Date Priority	Miner's Inches	In Use	NAME OF DITCH (Water Delivered By)	No.	R/F	Present Irr. Acres	Irrigable Acres
		Big Badger			yes	2 M	4		37.8	0

NOTE: R—Denotes Regular Irrigation. F—Flood Irrigation.

Adequate Supply: Yes..... No..... Explain.....

Remarks Badger-Fisher Unit Allot. # 91 SE¼ NW¼ Section 27 37.8 Irr. Acres

River Basin.....

Also in: Plat No..... Twp..... Rge.....	Plat No..... Twp..... Rge.....	Plat No..... Twp..... Rge.....
Plat No..... Twp..... Rge.....	Plat No..... Twp..... Rge.....	Plat No..... Twp..... Rge.....

Information From:
Project Office

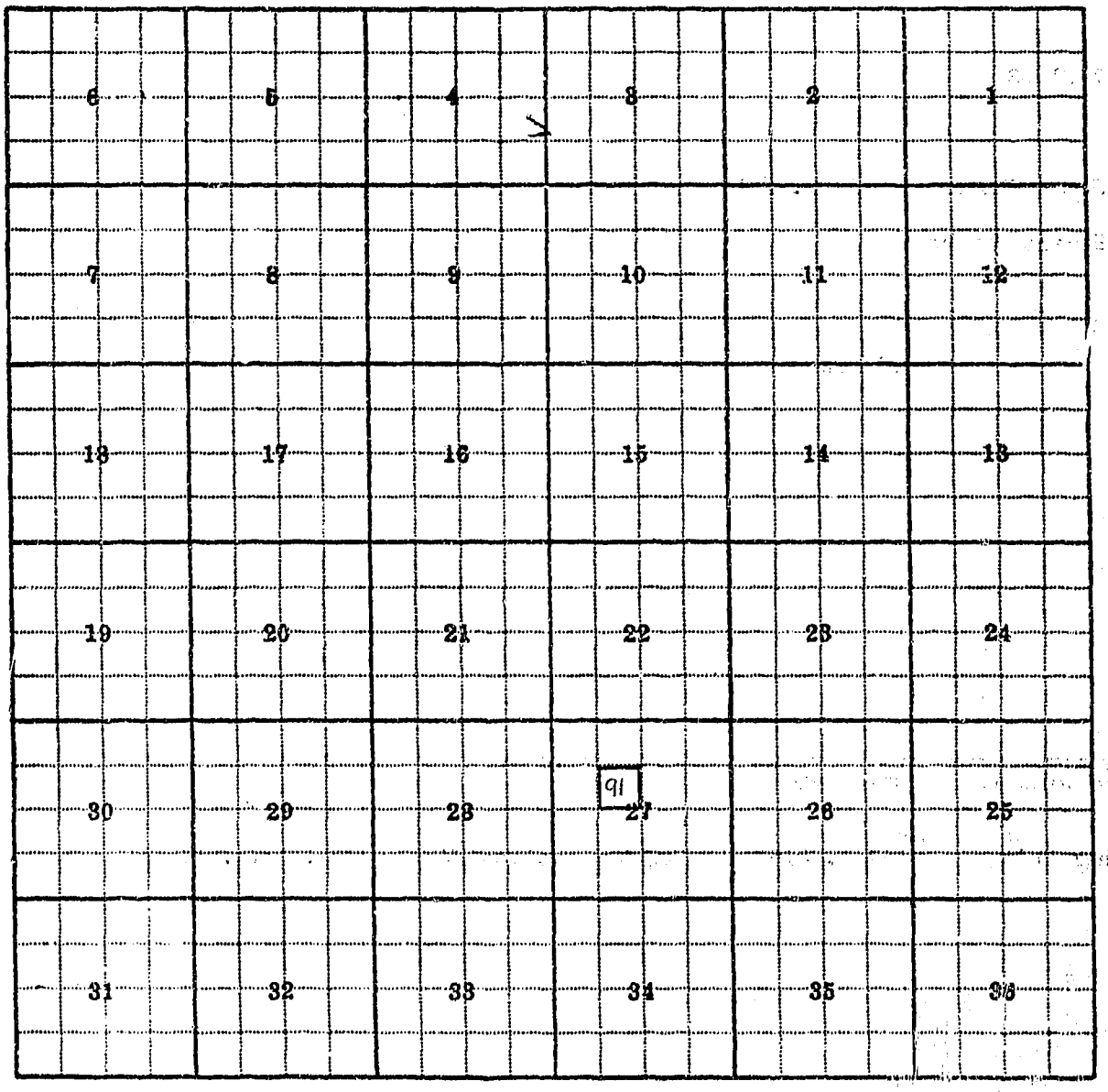

Land Ownership

F-1-A—5M—

County Pondera

Farm Checked: Date 8-1-63

By Jim & Bob

STATE OF MONTANA
STATE ENGINEERS OFFICE
Water Resources Survey

T 31 N R 6 W Plat No. 2

Photo No. 4T-38

Legal Land Owner Sam Choate Allot. #1364 Address

Operator H. O. Henneman Address

Water is delivered by:— 1. Private System; 2. Ditch Company; 3. State Project; X Federal Project; 5. Irrigation District

App. No. Decree No.	NAME OF APPROPRIATOR TO WHOM DECREED	NAME OF STREAM	Date App. Date Priority	Miner's Inches	In Use	NAME OF DITCH (Water Delivered By)	No.	R/F	Present Irr. Acres	Irrigable Acres
		Big Badger			no		4		0	33

NOTE: R—Denotes Regular Irrigation. F—Flood Irrigation.

Adequate Supply: Yes ..... No ..... Explain .....

Remarks Badger-Fisher Unit NE¼ SE¼ Section 35

River Basin .....

Also in: Plat No..... Twp..... Rge.....	Plat No..... Twp..... Rge.....	Plat No..... Twp..... Rge.....
Plat No..... Twp..... Rge.....	Plat No..... Twp..... Rge.....	Plat No..... Twp..... Rge.....

Information From:
Project Office

6	5	4	3	2	1
7	8	9	10	11	12
18	17	16	15	14	13
19	20	21	22	23	24
30	29	28	27	26	25
31	32	33	34	35	36

136

Land Ownership

F. A—5M

County Pondera

T 31 N R 6 W Plat No. 2

Farm Checked: Date 7-31-63

Photo No. 4T-36

By Jim & Bob

STATE OF MONTANA
STATE ENGINEERS OFFICE
Water Resources Survey

Legal Land Owner Peter Codotte (Heirs) Allot. #851, 2392 Address

Operator Louis Stoltz Address

Water is delivered by:— 1. Private System; 2. Ditch Company; 3. State Project; X Federal Project; 5. Irrigation District

App. No. Decree No.	NAME OF APPROPRIATOR TO WHOM DECREED	NAME OF STREAM	Date App. Date Priority	Miner's Inches	In Use	NAME OF DITCH (Water Delivered By)	No.	R/F	Present Irr. Acres	Irrigable Acres
		Big Badger			yes	"M" & 13M(2)	4		10.5	0
		"			"	"			38.6	0

NOTE: R—Denotes Regular Irrigation. F—Flood Irrigation.

Adequate Supply: Yes..... No..... Explain.....

Remarks Badger-Fisher Unit Allot. #851 SE¼ NW¼ Section 24 10.5 Irr. Acres
" 2392 NE¼ SW¼ Section 24 38.6 "

River Basin.....

Also in: Plat No..... Twp..... Rge.....	Plat No..... Twp..... Rge.....	Plat No..... Twp..... Rge.....
Plat No..... Twp..... Rge.....	Plat No..... Twp..... Rge.....	Plat No..... Twp..... Rge.....

Information From:
Project Office

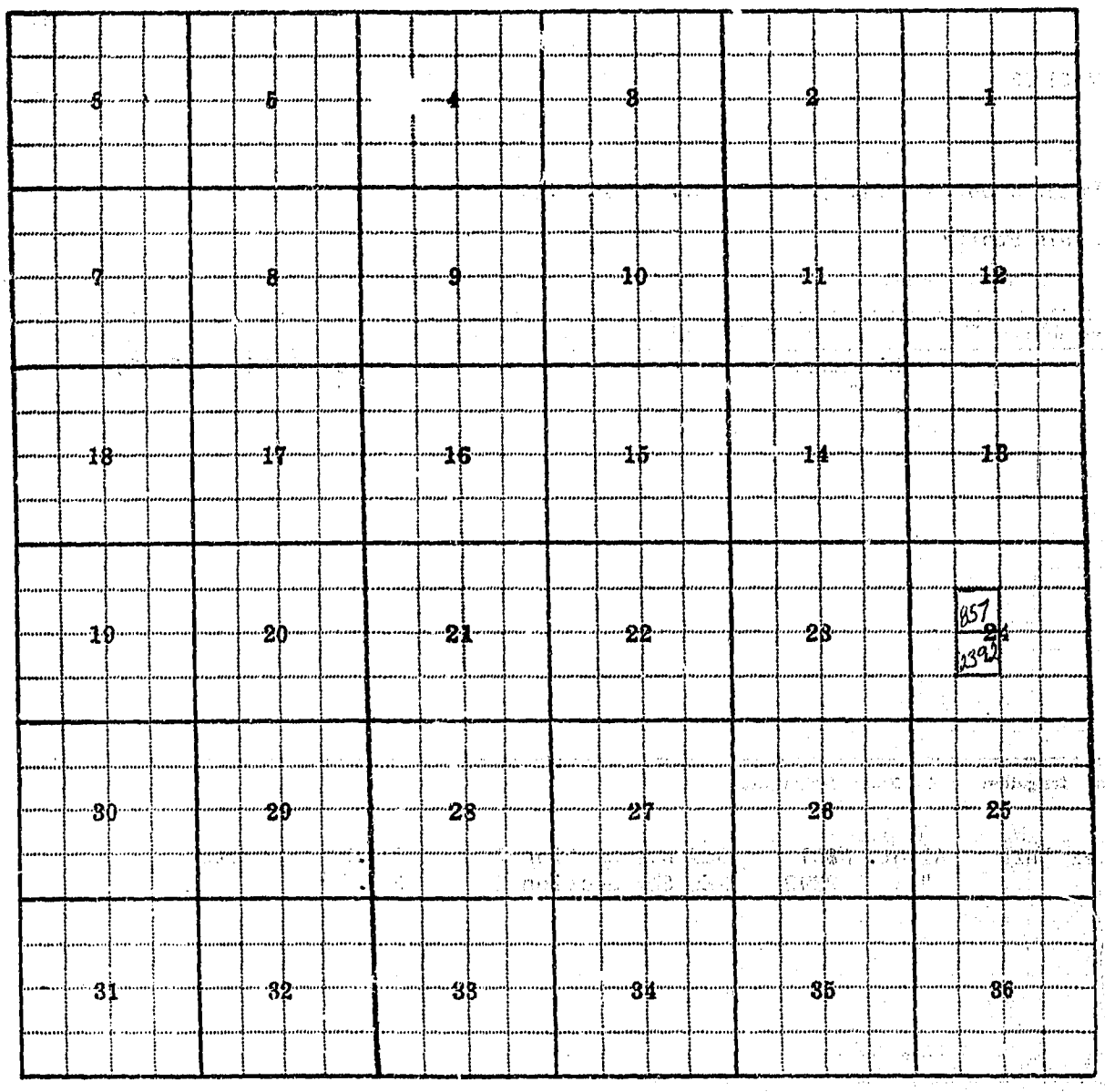

6	5	4	3	2	1
7	8	9	10	11	12
18	17	16	15	14	13
19	20	21	22	23	24 857 2392
30	29	28	27	26	25
31	32	33	34	35	36

Land Ownership

F-1-A—5M—

County Pondera

Farm Checked: Date 7-31-63

By Jim & Bob

STATE OF MONTANA
STATE ENGINEERS OFFICE
Water Resources Survey

T 31 N R 6 W Plat No. 2

Photo No. 4T-93

Legal Land Owner Mike Comes at Night Allot. #401 Address

Operator Hofland & Henneman Address

Water is delivered by:— 1. Private System; 2. Ditch Company; 3. State Project; X Federal Project; 5. Irrigation District

App. No. Decree No.	NAME OF APPROPRIATOR TO WHOM DECREED	NAME OF STREAM	Date App. Date Priority	Miner's Inches	In Use	NAME OF DITCH (Water Delivered By)	No.	R/F	Present Irr. Acres	Irrigable Acres
		Big Badger			yes	Badger-Fisher Canal	4		20	0

NOTE: R—Denotes Regular Irrigation. F—Flood Irrigation.

Adequate Supply: Yes..... No..... Explain.....

Remarks Badger-Fisher Unit Allot. #401 SE¼ NE¼ Section 17 20.0 Irr. Acres

River Basin.....

Also in: Plat No..... Twp..... Rge.....	Plat No..... Twp..... Rge.....	Plat No..... Twp..... Rge.....
Plat No..... Twp..... Rge.....	Plat No..... Twp..... Rge.....	Plat No..... Twp..... Rge.....

Information From:

Project Office

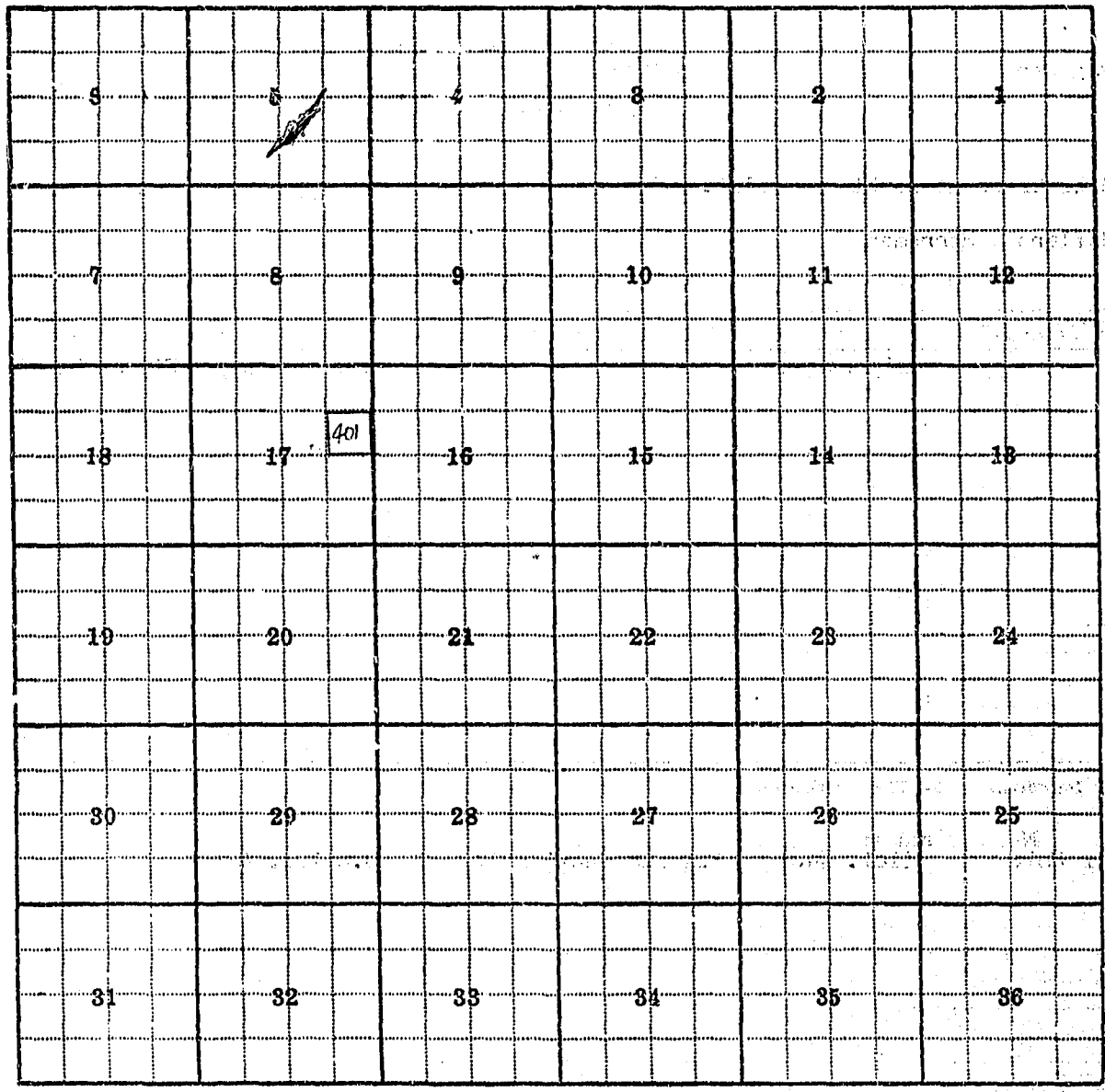

Land Ownership_____

_____

_____

F-1-A—5M—

County Pondera

Farm Checked: Date 7-31-63

By Jim & Bob

STATE OF MONTANA
STATE ENGINEERS OFFICE
Water Resources Survey

T 31 N R 6 W Plat No. 2

Photo No. 4T-82

Legal Land Owner Ollie Crawford Allot. #2469 Address

Operator Hofland & Henneman Address

Water is delivered by:— 1. Private System; 2. Ditch Company; 3. State Project; X Federal Project; 5. Irrigation District

App. No. Decree No.	NAME OF APPROPRIATOR TO WHOM DECREED	NAME OF STREAM	Date App. Date Priority	Miner's Inches	In Use	NAME OF DITCH (Water Delivered By)	No.	R/F	Present Irr. Acres	Irrigable Acres
		Big Badger			yes	"N"	4		38.2	1.8

NOTE: R—Denotes Regular Irrigation. F—Flood Irrigation.

Adequate Supply: Yes ..... No ..... Explain

Remarks Badger-Fisher Unit NW¼ NE¼ Section 16 38.2 Irr. Acres

River Basin

Also in: Plat No. ..... Twp. ..... Rge.	Plat No. ..... Twp. ..... Rge.	Plat No. ..... Twp. ..... Rge. .....
Plat No. ..... Twp. ..... Rge.	Plat No. ..... Twp. ..... Rge.	Plat No. ..... Twp. ..... Rge. .....

Information From: Project Office

6	5	4	3	2	1
7	8	9	10	11	12
18	17	16	15	14	13
19	20	21	22	23	24
30	29	28	27	26	25
31	32	33	34	35	36

Land Ownership

F-1-A—SM—

County Pondera

Farm Checked: Date 7-31-63

By Jim & Bob

STATE OF MONTANA
STATE ENGINEERS OFFICE
Water Resources Survey

T 31 N R 6 W Plat No. 2

Photo No. 4T-37

Legal Land Owner Mollie Davis est. Allot. #1831 Address

Operator Ruth Stoltz Address

Water is delivered by:— 1. Private System; 2. Ditch Company; 3. State Project; X Federal Project; 5. Irrigation District

App. No. Decree No.	NAME OF APPROPRIATOR TO WHOM DECREED	NAME OF STREAM	Date App. Date Priority	Miner's Inches	In Use	NAME OF DITCH (Water Delivered By)	No.	R/F	Present Irr. Acres	Irrigable Acres
		Big Badger			yes	"5M"	4		9.5	.5

NOTE: R—Denotes Regular Irrigation. F—Flood Irrigation.

Adequate Supply: Yes..... No..... Explain.....

Remarks Badger-Fisher Unit Allot. #1831 NE¼ NW¼ NE¼ Section 26 9.5 Irr. Acres

River Basin.....

Also in: Plat No..... Twp..... Rge.....	Plat No..... Twp..... Rge.....	Plat No..... Twp..... Rge.....
Plat No..... Twp..... Rge.....	Plat No..... Twp..... Rge.....	Plat No..... Twp..... Rge.....

Information From:
Project Office

6	5	4	3	2	1
7	8	9	10	11	12
18	17	16	15	14	13
19	20	21	22	23	24
30	29	28	27	26	25
31	32	33	34	35	36

Land Ownership

F-1-A—5M—

County Pondera

Farm Checked: Date 7-31-63

By Jim & Bob

STATE OF MONTANA
STATE ENGINEERS OFFICE
Water Resources Survey

T 31 N R 6 W Plat No. 2

Photo No 4T-79

Legal Land Owner Joseph Day Rider Allot. #451 Address

Operator H. O. Henneman Address

Water is delivered by:— 1. Private System; 2. Ditch Company; 3. State Project; ✓ Federal Project; 5. Irrigation District

App. No. Decree No.	NAME OF APPROPRIATOR TO WHOM DECREED	NAME OF STREAM	Date App. Date Priority	Miner's Inches	In Use	NAME OF DITCH (Water Delivered By)	No.	R/F	Present Irr. Acres	Irrigable Acres
		Big Badger			yes	19 K	4		33	0

NOTE: R—Denotes Regular Irrigation. F—Flood Irrigation.

Adequate Supply: Yes ..... No ..... Explain .....

Remarks Badger-Fisher Unit Allot. #451 SE¼ SE¼ Section ~~451~~ 33. 0 Irr. Acres

River Basin .....

Also in: Plat No. ..... Twp. ..... Rge.	Plat No. ..... Twp. ..... Rge.	Plat No. ..... Twp. ..... Rge. .....
Plat No. ..... Twp. ..... Rge.	Plat No. ..... Twp. ..... Rge.	Plat No. ..... Twp. ..... Rge. .....

Information From:
Project Office

6	5	4	3	2	1
7	8	9	10	11	12
18	17	16	15	14	13
19	20	21	22	23	24
30	29	28	27	26	25
31	32	33	34	35	36

Land Ownership_____

_____

_____

F-1-A—5M—

County Pondera

Farm Checked: Date 7-31-63

By Jim & Bob

STATE OF MONTANA
STATE ENGINEERS OFFICE
Water Resources Survey

T 31 N R 6 W Plat No. 2

Photo No. 4T-81

Legal Land Owner Julia Day Rider Allot. #386 Address

Operator Howard E. Jones Address

Water is delivered by:— 1. Private System; 2. Ditch Company; 3. State Project; X Federal Project; 5. Irrigation District

App. No. Decree No.	NAME OF APPROPRIATOR TO WHOM DECREED	NAME OF STREAM	Date App. Date Priority	Miner's Inches	In Use	NAME OF DITCH (Water Delivered By)	No.	R/F	Present Irr. Acres	Irrigable Acres
		Big Badger			yes	5 M	4		38.5	1

NOTE: R—Denotes Regular Irrigation. F—Flood Irrigation.

Adequate Supply: Yes..... No..... Explain.....

Remarks Badger-Fisher Unit NW¼ SE¼ Section 21 38.5 Irr. Acres

River Basin.....

Also in: Plat No..... Twp..... Rge.....	Plat No..... Twp..... Rge.....	Plat No..... Twp..... Rge.....
Plat No..... Twp..... Rge.....	Plat No..... Twp..... Rge.....	Plat No..... Twp..... Rge.....

Information From:
Project Office

6	5	4	3	2	1
7	8	9	10	11	12
18	17	16	15	14	13
19	20	21 1966	22	23	24
30	29	28	27	26	25
31	32	33	34	35	36

Land Ownership

F-1-A—5M—

County Pondera

Farm Checked: Date 7-31-63

By Jim & Bob

STATE OF MONTANA
STATE ENGINEERS OFFICE
Water Resources Survey

T 31 N R 6 W Plat No. 2

Photo No. 4T-81

Legal Land Owner Margaret Day Rider Allot. #381 Address

Operator Howard E. Jones Address

Water is delivered by:— 1. Private System; 2. Ditch Company; 3. State Project; ~~4.~~ Federal Project; 5. Irrigation District

App. No. Decree No.	NAME OF APPROPRIATOR TO WHOM DECREED	NAME OF STREAM	Date App. Date Priority	Miner's Inches	In Use	NAME OF DITCH (Water Delivered By)	No.	R/F	Present Irr. Acres	Irrigable Acres
		Big Badger			yes	"M"	4		32.7	2.5

NOTE: R—Denotes Regular Irrigation. F—Flood Irrigation.

Adequate Supply: Yes..... No..... Explain.....

Remarks Badger-Fisher Unit Allot. #381 NE¼ NE¼ Section 21 32.7 Irr. Acres

River Basin.....

Also in: Plat No..... Twp..... Rge.....	Plat No..... Twp..... Rge.....	Plat No..... Twp..... Rge.....
Plat No..... Twp..... Rge.....	Plat No..... Twp..... Rge.....	Plat No..... Twp..... Rge.....

Information From: Project Office

6	5	4	3	2	1
7	8	9	10	11	12
18	17	16	15	14	13
19	20	21	22	23	24
30	29	28	27	26	25
31	32	33	34	35	36

SEC

Land Ownership

F-1-A--5M--

County Pondera

Farm Checked: Date 7-31-63

By Jim & Bob

STATE OF MONTANA
STATE ENGINEERS OFFICE
Water Resources Survey

T 31 N R 6 W Plat No. 2

Photo No. 4T-81

Legal Land Owner Minnie Day Rider Allot. #385 Address

Operator Address

Water is delivered by:— 1. Private System; 2. Ditch Company; 3. State Project; X Federal Project; 5. Irrigation District

App. No. Decree No.	NAME OF APPROPRIATOR TO WHOM DECREED	NAME OF STREAM	Date App. Date Priority	Miner's Inches	In Use	NAME OF DITCH (Water Delivered By)	No.	R/F	Present Irr. Acres	Irrigable Acres
		Big Badger			yes	5 M 1	4		28	8.5

NOTE: R—Denotes Regular Irrigation. F—Flood Irrigation.

Adequate Supply: Yes ..... No ..... Explain .....

Remarks Badger-Fisher Unit Allot. #385 SW¼ NW¼ Section 22 28.0 Irr. Acres

River Basin .....

Also in: Plat No. ... Twp. ... Rge. ...	Plat No. ... Twp. ... Rge. ...	Plat No. ... Twp. ... Rge. ...
Plat No. ... Twp. ... Rge. ...	Plat No. ... Twp. ... Rge. ...	Plat No. ... Twp. ... Rge. ...

Information From: Project Office

2

strict

Irrigable Acres
8.5

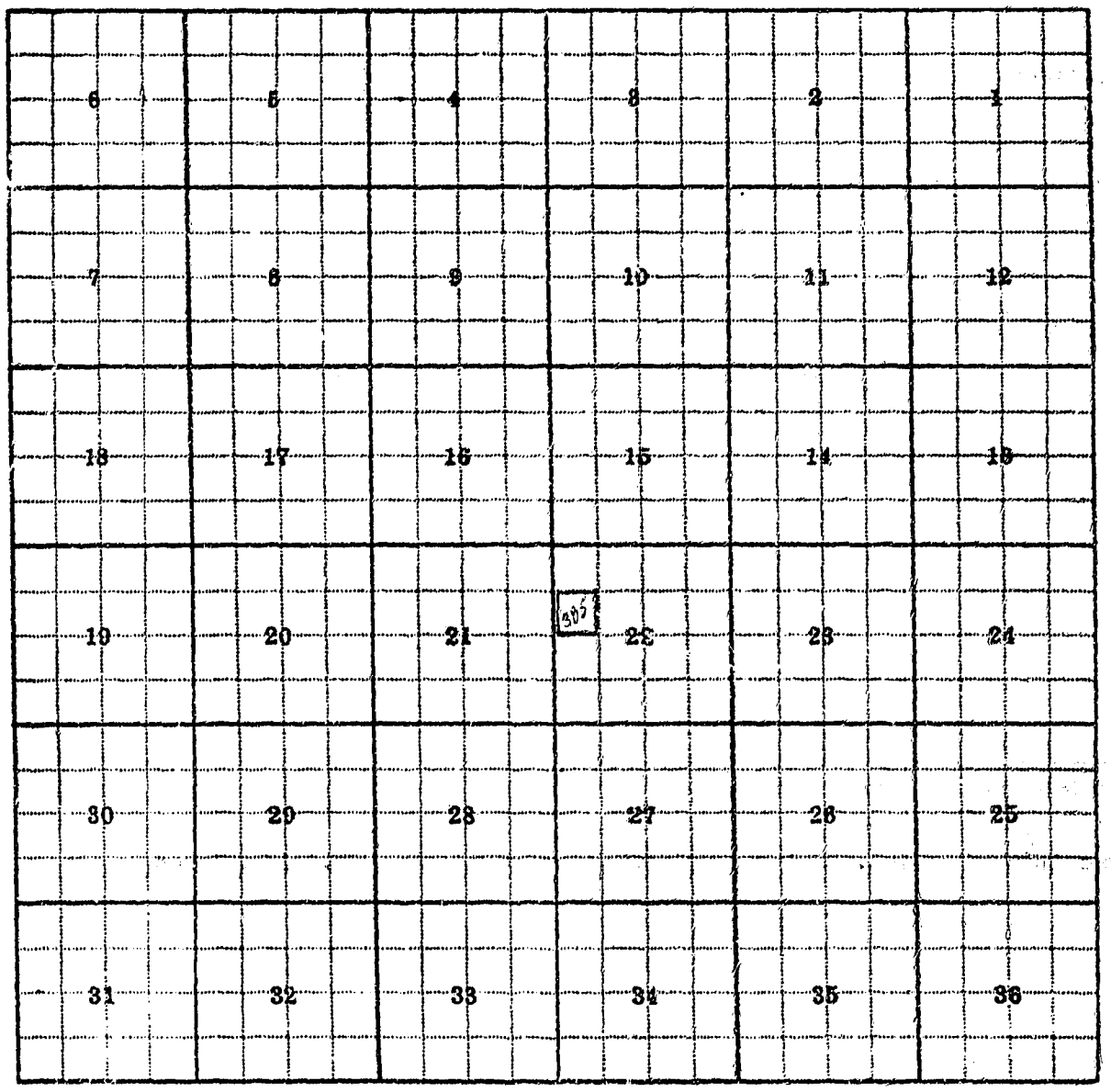

Land Ownership

F-1-A--5M--

County Pondera

Farm Checked: Date 7-31-63

By Jim & Bob

Legal Land Owner Thomas Day Rider Allot. # 380 Address

Operator Motris Bell Address

STATE OF MONTANA
STATE ENGINEERS OFFICE
Water Resources Survey

T 31 N R 6 W Plat No. 2

Photo No. 4T-81

Water is delivered by:— 1. Private System; 2. Ditch Company; 3. State Project; X Federal Project; 5. Irrigation District

App. No. Decree No.	NAME OF APPROPRIATOR TO WHOM DECREED	NAME OF STREAM	Date App. Date Priority	Miner's Inches	In Use	NAME OF LITCH (Water Delivered By)	No.	R/F	Present Irr. Acres	Irrigable Acres
		Big Badger			yes	"M"	4		38.4	0

NOTE: R—Denotes Regular Irrigation. F—Flood Irrigation.

Adequate Supply: Yes..... No..... Explain.....

Remarks Badger-Fisher Unit Allot. #380 NW¼ NE¼ Section 21 38.4 Irr. Acres

.....River Basin.....

Also in: Plat No..... Twp..... Rge.....	Plat No..... Twp..... Rge.....	Plat No..... Twp..... Rge.....
Plat No..... Twp..... Rge.....	Plat No..... Twp..... Rge.....	Plat No..... Twp..... Rge.....

Information From:

Project Office

2

District

Irrigable Acres
0

6	5	4	3	2	1
7	8	9	10	11	12
18	17	16	15	14	13
19	20	21 (380)	22	23	24
30	29	28	27	26	25
31	32	33	34	35	36

Land Ownership

F-1-A—SM—

County Pondera

Farm Checked: Date 7-31-63

By Jim & Bob

STATE OF MONTANA
STATE ENGINEERS OFFICE
Water Resources Survey

T 31 N R 6 W Plat No. 2

Photo No. 4T-37

Legal Land Owner Edward G. Doublerunner Allot. #2859 Address

Operator Address

Water is delivered by:— 1. Private System; 2. Ditch Company; 3. State Project; X Federal Project; 5. Irrigation District

App. No. Decree No.	NAME OF APPROPRIATOR TO WHOM DECREED	NAME OF STREAM	Date App. Date Priority	Miner's Inches	In Use	NAME OF DITCH (Water Delivered By)	No.	R/F	Present Irr. Acres	Irrigable Acres
		Big Badger			yes	"2M"	4		33	0

NOTE: R—Denotes Regular Irrigation. F—Flood Irrigation.

Adequate Supply: Yes No Explain

Remarks Badger-Fisher Unit Allot. #2859 NW¼ NE¼ Section 25 33.0 Irr. Acres

River Basin

Also in: Plat No. Twp. Rge.	Plat No. Twp. Rge.	Plat No. Twp. Rge.
Plat No. Twp. Rge.	Plat No. Twp. Rge.	Plat No. Twp. Rge.

Information From:
Project Office

2

strict

Irrigable Acres
0

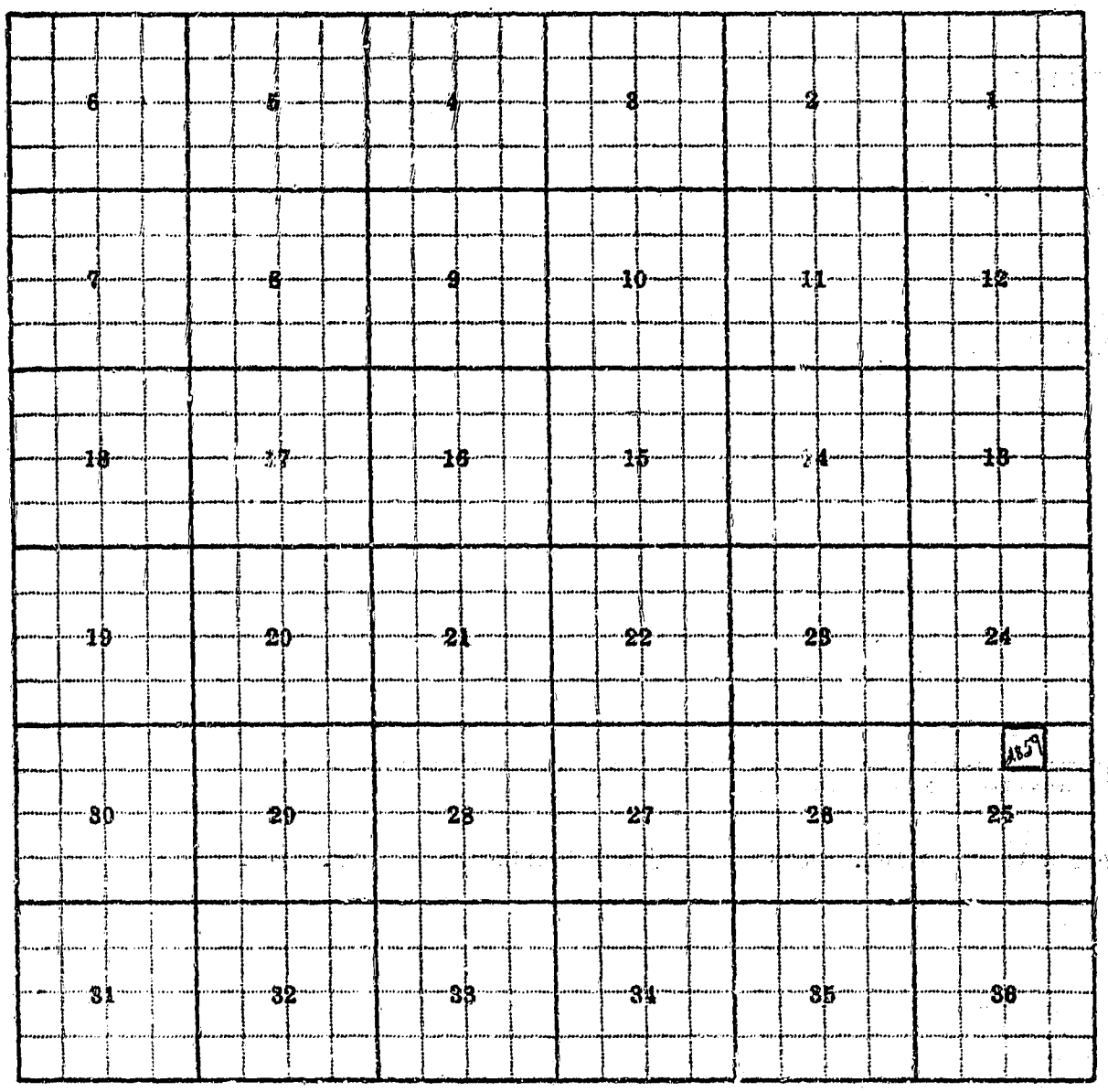

Land Ownership

F-1-A—SM—

County Pondera

T 31 N R 6 W Plat No. 2

Farm Checked: Date 7-31-63

Photo No. 4T-36

By Jim & Bob

STATE OF MONTANA
STATE ENGINEERS OFFICE
Water Resources Survey

Legal Land Owner Rosa Doublerunner(heirsAllot. #1955 Address

Operator Hofland & Henneman Address

Water is delivered by:— 1. Private System; 2. Ditch Company; 3. State Project; X Federal Project; 5. Irrigation District

App. No. Decree No.	NAME OF APPROPRIATOR TO WHOM DECREED	NAME OF STREAM	Date App. Date Priority	Miner's Inches	In Use	NAME OF DITCH (Water Delivered By)	No.	R/F	Present Irr. Acres	Irrigable Acres
		Big Badger			yes	"M"	4		16	0

NOTE: R—Denotes Regular Irrigation. F—Flood Irrigation.

Adequate Supply: Yes No Explain

Remarks Badger-Fisher Unit Allot. #1955 NE¼ NW¼ Section 24 16.0 Irr. Acres

River Basin

Also in: Plat No. Twp. Rge.	Plat No. Twp. Rge.	Plat No. Twp. Rge.
Plat No. Twp. Rge.	Plat No. Twp. Rge.	Plat No. Twp. Rge.

Information From:
Project Office

No. 2

District

Irrigable Acres
0



Land Ownership

F-1-A--5M--

County Pondera

Farm Checked: Date 7-31-63

By Jim & Bob

STATE OF MONTANA
STATE ENGINEERS OFFICE
Water Resources Survey

T 31 N R 6 W Plat No. 2

Photo No. 4T-81

Legal Land Owner Medicine Eagle, Allot. #114 Address

Operator Clifford Stoltz Address

Water is delivered by:— 1. Private System; 2. Ditch Company; 3. State Project; X Federal Project; 5. Irrigation District

App. No. Decree No.	NAME OF APPROPRIATOR TO WHOM DECREED	NAME OF STREAM	Date App. Date Priority	Miner's Inches	In Use	NAME OF DITCH (Water Delivered By)	No.	R/F	Present Irr. Acres	Irrigable Acres
		Big Badger			yes	"5M" and "6M"	4		27.5	0

NOTE: R—Denotes Regular Irrigation. F—Flood Irrigation.

Adequate Supply: Yes..... No..... Explain.....

Remarks Badger-Fisher Unit Allot. #114 SW¼ NE¼ Section 22 27.5 Irr. Acres

River Basin.....

Also in: Plat No..... Twp..... Rge.....	Plat No..... Twp..... Rge.....	Plat No..... Twp..... Rge.....
Plat No..... Twp..... Rge.....	Plat No..... Twp..... Rge.....	Plat No..... Twp..... Rge.....

Information From:
Proejct Office

No. 2

District

Irrigable Acres
0



Land Ownership

F-1-A—5M—

County Pondera

Farm Checked: Date 7-31-63

By Jim & Bob

STATE OF MONTANA
STATE ENGINEERS OFFICE
Water Resources Survey

T 31 N R 6 W Plat No. 2

Photo No. 4T-94

Legal Land Owner Joseph Evans Allot. #06 Address

Operator Morris Bell Address Valier

Water is delivered by:— 1. Private System; 2. Ditch Company; 3. State Project; X Federal Project; 5. Irrigation District

App. No. Decree No.	NAME OF APPROPRIATOR TO WHOM DECREED	NAME OF STREAM	Date App. Date Priority	Miner's Inches	In Use	NAME OF DITCH (Water Delivered By)	No.	R/F	Present Irr. Acres	Irrigable Acres
		Big Badger			no		4		0	38

NOTE: R—Denotes Regular Irrigation. F—Flood Irrigation.

Adequate Supply: Yes..... No..... Explain.....

Remarks Badger-Fisher Unit Allot. #06 NE¼ NE¼ Section 20 0 Irr. Acres

River Basin.....

Also in: Plat No..... Twp..... Rge.....	Plat No..... Twp..... Rge.....	Plat No..... Twp..... Rge.....
Plat No..... Twp..... Rge.....	Plat No..... Twp..... Rge.....	Plat No..... Twp..... Rge.....

Information From:
Project Office

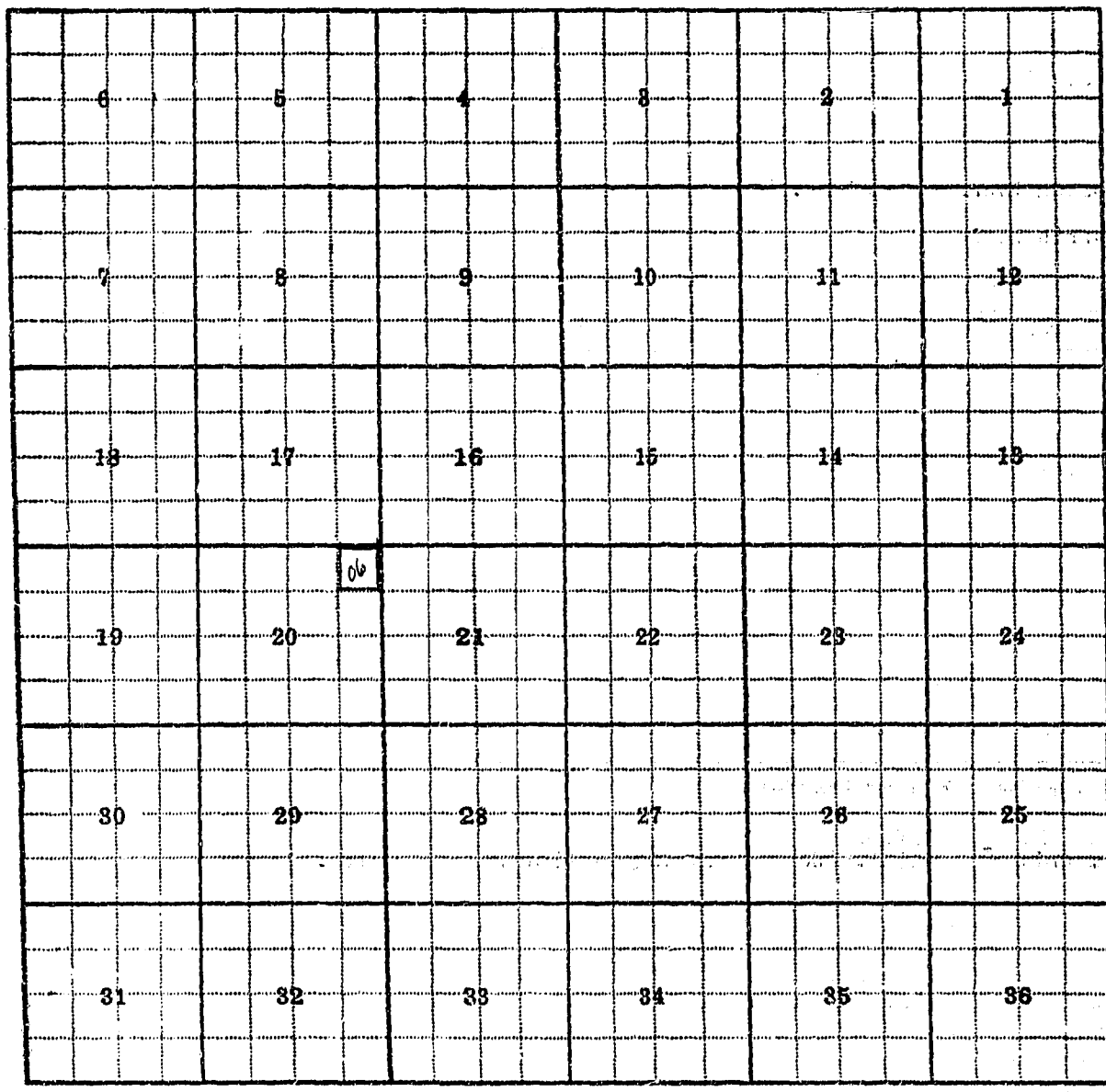

Land Ownership

F-1-A—5M—

County Pondera

T 31 N R 6 W Plat No. 2

Farm Checked: Date 7-31-62

Photo No. 4T-82

By Jim & Bob

STATE OF MONTANA
STATE ENGINEERS OFFICE
Water Resources Survey

Legal Land Owner Alex Fox (Heirs) Allot. #248 Address

Operator Hofland & Henneman Address

Water is delivered by:— 1. Private System; 2. Ditch Company; 3. State Project; ✓ Federal Project; 5. Irrigation District

App. No. Decree No.	NAME OF APPROPRIATOR TO WHOM DECREED	NAME OF STREAM	Date App. Date Priority	Miner's Inches	In Use	NAME OF DITCH (Water Delivered By)	No.	R/P	Present Irr. Acres	Irrigable Acres
		Big Badger			yes	10 N	4		18	18.5

NOTE: R—Denotes Regular Irrigation. F—Flood Irrigation.

Adequate Supply: Yes..... No..... Explain.....

Remarks Badger-Fisher Unit Allot. #248 NW¼ SE¼ Section 15 18.0 Irr. Acres

River Basin.....

Also in:								
Plat No.	Twp.	Rge.	Plat No.	Twp.	Rge.	Plat No.	Twp.	Rge.
Plat No.	Twp.	Rge.	Plat No.	Twp.	Rge.	Plat No.	Twp.	Rge.

Information From:
Project Office

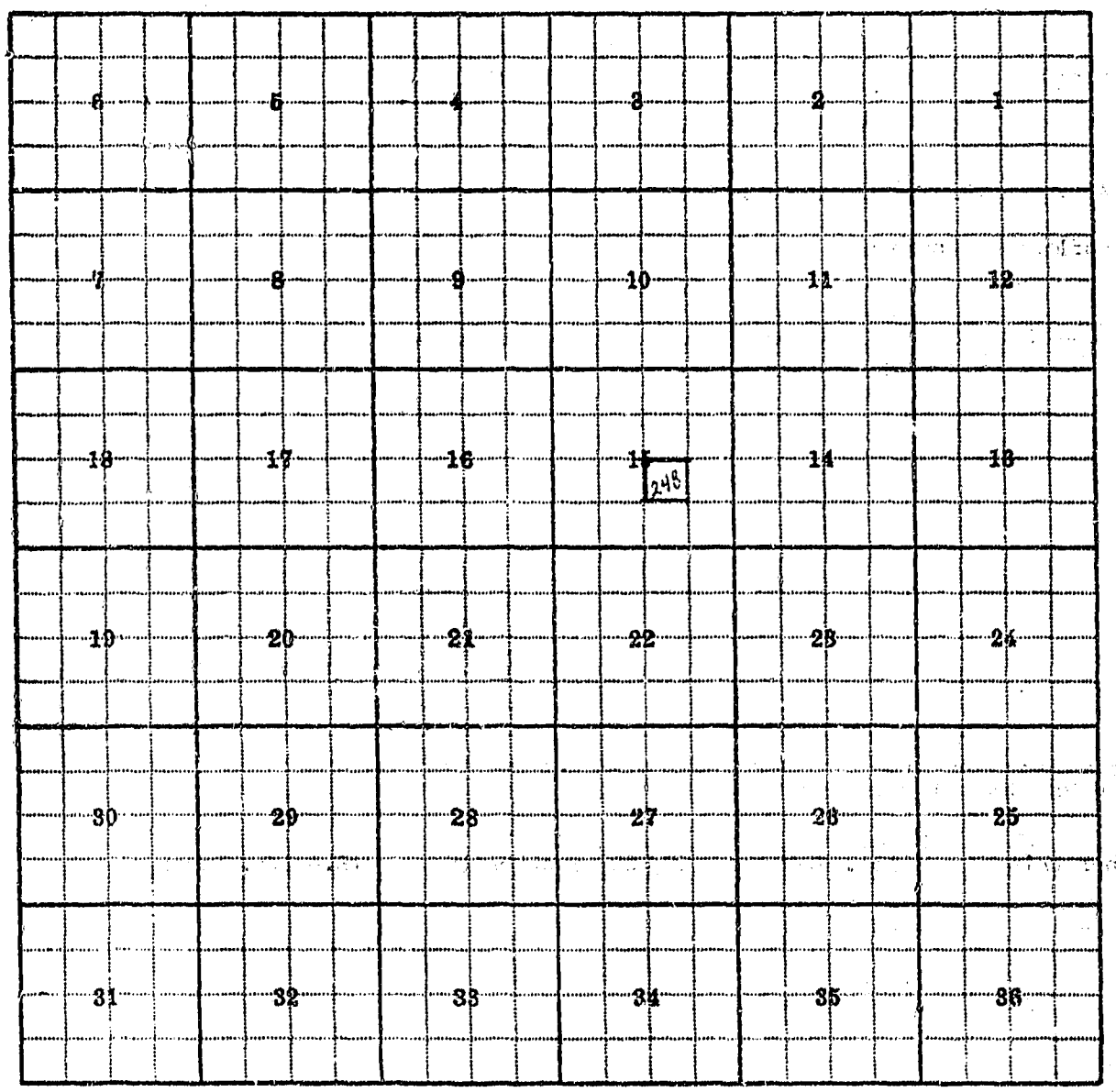

Land Ownership

F-1-A—5M—

County Pondera

Farm Checked: Date 8-1-63

By Jim & Bob

STATE OF MONTANA
STATE ENGINEERS OFFICE
Water Resources Survey

T 31 N R 6 W Plat No. 2

Photo No. 4T-83

Legal Land Owner Francis Good Gun Allot. #2228 Address

Operator Ted Letz Address Conrad

Water is delivered by:— 1. Private System; 2. Ditch Company; 3. State Project; X Federal Project; 5. Irrigation District

App. No. Decree No.	NAME OF APPROPRIATOR TO WHOM DECREED	NAME OF STREAM	Date App. Date Priority	Miner's Inches	In Use	NAME OF DITCH (Water Delivered By)	No.	R/F	Present Irr. Acres	Irrigable Acres
		Big Badger			no		4		0	24

NOTE: R—Denotes Regular Irrigation. F—Flood Irrigation.

Adequate Supply: Yes..... No..... Explain.....

Remarks Badger-Fisher Unit. Allot. 2228 NW¼ SE¼ Section 9 0 Irr. Acres

.....River Basin.....

Also in: Plat No..... Twp..... Rge.....	Plat No..... Twp..... Rge.....	Plat No..... Twp..... Rge.....
Plat No..... Twp..... Rge.....	Plat No..... Twp..... Rge.....	Plat No..... Twp..... Rge.....

Information From:

Project Office

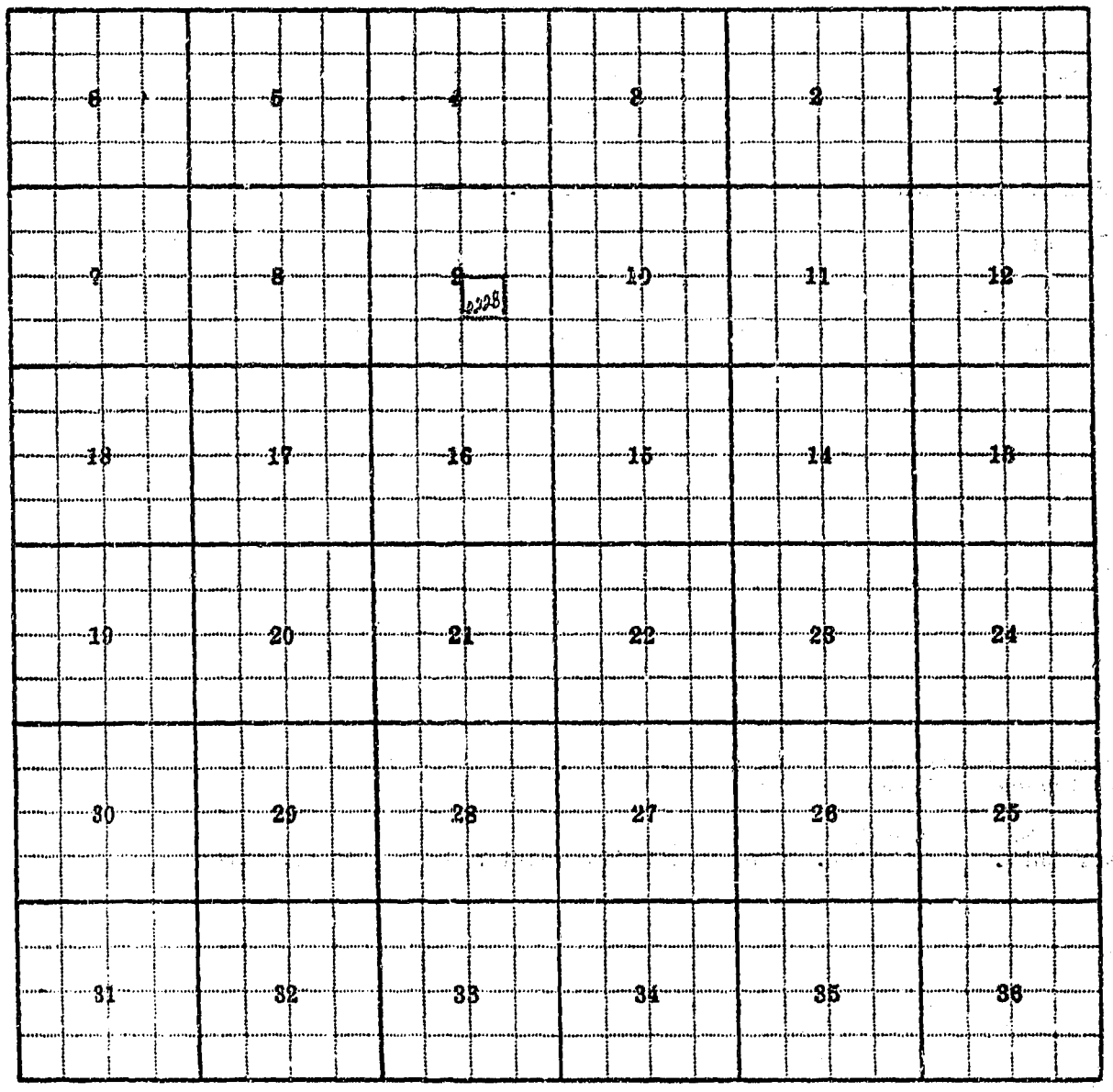

Land Ownership_____

F-1-A—5M—

County Pondera

Farm Checked: Date 7-31-63

By Jim & Bob

STATE OF MONTANA
STATE ENGINEERS OFFICE
Water Resources Survey

T. 31 N R. 6 W Plat No. 2

Photo No. 4T-79

Legal Land Owner Julia Grant Allot. #806 Address

Operator Howard Jones Address

Water is delivered by:— 1. Private System; 2. Ditch Company; 3. State Project; X 4. Federal Project; 5. Irrigation District

App. No. Decree No.	NAME OF APPROPRIATOR TO WHOM DECREED	NAME OF STREAM	Date App. Date Priority	Miner's Inches	In Use	NAME OF DITCH (Water Delivered By)	No.	R/F	Present Irr. Acres	Irrigable Acres
		Big Badger			yes	19 K 8	4		28.1	0

NOTE: R—Denotes Regular Irrigation. F—Flood Irrigation.

Adequate Supply: Yes..... No..... Explain.....

Remarks Badger-Fisher Unit SE¼ NW¼ Section 33 28.1 Irr. Acres

River Basin.....

Also in: Plat No..... Twp..... Rge.....	Plat No..... Twp..... Rge.....	Plat No..... Twp..... Rge.....
Plat No..... Twp..... Rge.....	Plat No..... Twp..... Rge.....	Plat No..... Twp..... Rge.....

Information From:
Project Office

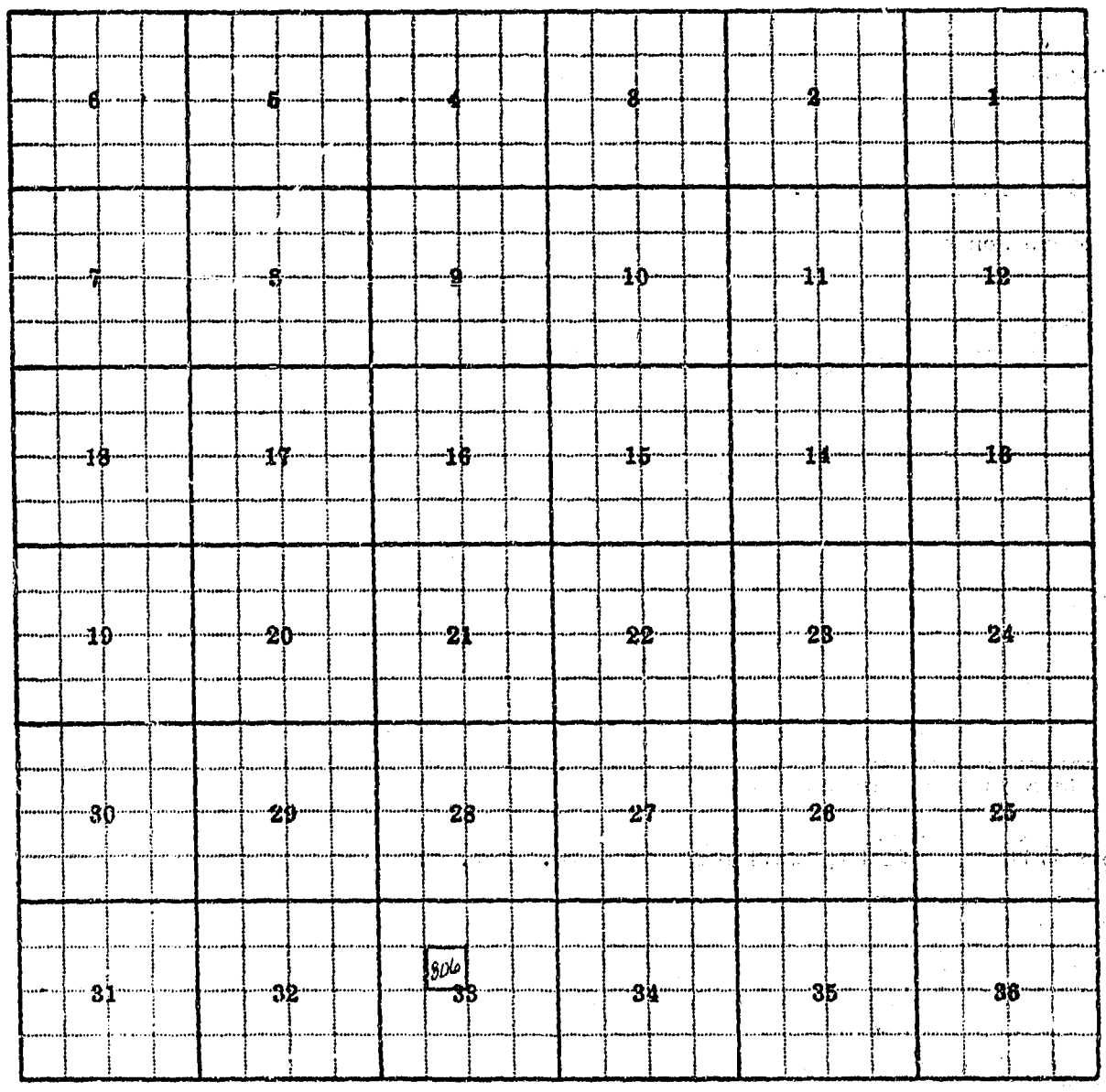

Land Ownership_____

F-1-A—5M—

County Pondera

Farm Checked: Date 7-31-63

By Jim & Bob

STATE OF MONTANA
STATE ENGINEERS OFFICE
Water Resources Survey

T 31 N R 6 W Plat No. 2

Photo No. 4T-95

Legal Land Owner Joseph Green Allot. #108 Address

Operator Address

Water is delivered by:— 1. Private System; 2. Ditch Company; 3. State Project; X Federal Project; 5. Irrigation District

App. No. Decree No.	NAME OF APPROPRIATOR TO WHOM DECREED	NAME OF STREAM	Date App. Date Priority	Miner's Inches	In Use	NAME OF DITCH (Water Delivered By)	No.	R/F	Present Irr. Acres	Irrigable Acres
		Big Badger			yes	"L"	4		6	

NOTE: R—Denotes Regular Irrigation. F—Flood Irrigation.

Adequate Supply: Yes..... No..... Explain.....

Remarks Badger-Fisher Unit Allot. #108 SW¼ NE¼ Section 29 6.0 Irr. Acres

River Basin

Also in: Plat No..... Twp..... Rge.....	Plat No..... Twp..... Rge.....	Plat No..... Twp..... Rge.....
Plat No..... Twp..... Rge.....	Plat No..... Twp..... Rge.....	Plat No..... Twp..... Rge.....

Information From:
Project Office

2

strict

Irrigable Acres

6	5	4	3	2	1
7	8	9	10	11	12
18	17	16	15	14	13
19	20	21	22	23	24
30	29 108	28	27	26	25
31	32	33	34	35	36

Land Ownership

F-i-A—5M—

County Pondera

Farm Checked: Date 7-31-63

By Jim & Bob

STATE OF MONTANA
STATE ENGINEERS OFFICE
Water Resources Survey

T 31 N R 6 W Plat No. 2

Photo No. 4T-95

Legal Land Owner Nicademis Green Allot. #178 Address

Operator Hofland & Henneman Address

Water is delivered by:— 1. Private System; 2. Ditch Company; 3. State Project; X Federal Project; 5. Irrigation District

App. No. Decree No.	NAME OF APPROPRIATOR TO WHOM DECREED	NAME OF STREAM	Date App. Date Priority	Miner's Inches	In Use	NAME OF DITCH (Water Delivered By)	No.	R/F	Present Irr. Acres	Irrigable Acres
					no		4		0	36

NOTE: R—Denotes Regular Irrigation. F—Flood Irrigation.

Adequate Supply: Yes No Explain

Remarks Badger-Fisher Unit Allot. #178 NE¼ NW¼ Section 29 0 Irr. Acres

River Basin

Also in: Plat No. Twp. Rge.	Plat No. Twp. Rge.	Plat No. Twp. Rge.
Plat No. Twp. Rge.	Plat No. Twp. Rge.	Plat No. Twp. Rge.

Information From:
Project Office



Land Ownership_____

F-1-A—5M—

County Pondera

Farm Checked: Date 7-31-63

By Jim & Bob

T 31 N R 6 W Plat No. 2

Photo No. 4T-79

STATE OF MONTANA
STATE ENGINEERS OFFICE
Water Resources Survey

Legal Land Owner Hairy Face Allot. #1193 Address

Operator H. O. Henneman Address

Water is delivered by:— 1. Private System; 2. Ditch Company; 3. State Project; X Federal Project; 5. Irrigation District

App. No. Decree No.	NAME OF APPROPRIATOR TO WHOM DECREED	NAME OF STREAM	Date App. Date Priority	Miner's Inches	In Use	NAME OF DITCH (Water Delivered By)	No.	R/F	Present Irr. Acres	Irrigable Acres
		Big Badger			yes	19 K	4		38.8	0

NOTE: R—Denotes Regular Irrigation. F—Flood Irrigation.

Adequate Supply: Yes No Explain

Remarks Badger-Fisher Unit SE¼ SW¼ Section 34, 38.8 Irr. Acres

River Basin

Also in: Plat No. Twp. Rge.	Plat No. Twp. Rge.	Plat No. Twp. Rge.
Plat No. Twp. Rge.	Plat No. Twp. Rge.	Plat No. Twp. Rge.

Information From: Project Office

6	5	4	3	2	1
7	8	9	10	11	12
18	17	16	15	14	13
19	20	21	22	23	24
30	29	28	27	26	25
31	32	33	34	35	36

1193

Land Ownership

F-1-A—5M—

County Pondera

Farm Checked: Date 7-31-63

By Jim & Bob

STATE OF MONTANA
STATE ENGINEERS OFFICE
Water Resources Survey

T 31 N R 6 W Plat No. 2

Photo No. 4T-79

Legal Land Owner Agnes Hairy Face Allot. #1195 Address

Operator H. O. Henneman Address

Water is delivered by:— 1. Private System; 2. Ditch Company; 3. State Project; X Federal Project; 5. Irrigation District

Power No. Power Co. No.	NAME OF APPROPRIATOR TO WHOM DECREED	NAME OF STREAM	Date App. Date Priority	Miner's Inches	In Use	NAME OF DITCH (Water Delivered By)	No.	R/F	Present Irr. Acres	Irrigable Acres
		Big Badger			yes	19 K 8	4		37.3	

NOTE: R—Denotes Regular Irrigation. F—Flood Irrigation.

Adequate Supply: Yes..... No..... Explain.....

Remarks Badger-Fisher Unit. NE¼ SW¼ Section 34 37.3 Irr. Acres

River Basin.....

Also in: Plat No..... Twp..... Rge.....	Plat No..... Twp..... Rge.....	Plat No..... Twp..... Rge.....
Plat No..... Twp..... Rge.....	Plat No..... Twp..... Rge.....	Plat No..... Twp..... Rge.....

Information From:

Project Office

6	5	4	3	2	1
7	8	9	10	11	12
18	17	16	15	14	13
19	20	21	22	23	24
30	29	28	27	26	25
31	32	33	34 1195	35	36

Land Ownership

F-1-A—5M—

County Pondera

T 31 N R 6 W Plat No. 2

Farm Checked: Date 7-31-63

Photo No. 4T-79

By Jim & Bob

STATE OF MONTANA
STATE ENGINEERS OFFICE
Water Resources Survey

Legal Land Owner Crockery Ware Woman Hairy Face Allot. #1196 Address

Operator H. O. Henneman Address

Water is delivered by:— 1. Private System; 2. Ditch Company; 3. State Project; X Federal Project; 5. Irrigation District

App. No. Decree No.	NAME OF APPROPRIATOR TO WHOM DECREED	NAME OF STREAM	Date App. Date Priority	Miner's Inches	In Use	NAME OF DITCH (Water Delivered By)	No.	R/F	Present Irr. Acres	Irrigable Acres
		Big Badger			yes	19 K	4		39.5	0

NOTE: R—Denotes Regular Irrigation. F—Flood Irrigation.

Adequate Supply: Yes..... No..... Explain.....

Remarks Badger-Fisher Unit SW¼ SW¼ Section 34 39.5 Irr. Acres

River Basin.....

Also in: Plat No.	Twp.	Rge.	Plat No.	Twp.	Rge.	Plat No.	Twp.	Rge.
Plat No.	Twp.	Rge.	Plat No.	Twp.	Rge.	Plat No.	Twp.	Rge.

Information From: Project Office

6	5	4	3	2	1
7	8	9	10	11	12
18	17	16	15	14	13
19	20	21	22	23	24
30	29	28	27	26	25
31	32	33	34	35	36

1196

Land Ownership

F-1-A—5M—

County Pondera

Farm Checked: Date 7-31-63

By Jim & Bob

STATE OF MONTANA
STATE ENGINEERS OFFICE
Water Resources Survey

T 31 N R 6 W Plat No. 2

Photo No. 4T-34

Legal Land Owner Maud Harwood Allot. #723 Address

Operator Address

Water is delivered by:— 1. Private System; 2. Ditch Company; 3. State Project; X Federal Project; 5. Irrigation District

App. No. Decree No.	NAME OF APPROPRIATOR TO WHOM DECREED	NAME OF STREAM	Date App. Date Priority	Miner's Inches	In Use	NAME OF DITCH (Water Delivered By)	No.	R/F	Present Irr. Acres	Irrigable Acres
		Big Badger			yes	"N"	4		22.1	6.9
		"			"	"N"			3	0
		"			"	"N"			7.2	8.8

NOTE: R—Denotes Regular Irrigation. F—Flood Irrigation.

Adequate Supply: Yes ..... No ..... Explain .....

Remarks Badger-Fisher Unit Allot. #723 SW¼ NW¼ Section 12 3.0 Irr. Acres

723 NW¼ SW¼ 7.2

723 SE¼ NE¼ 22.1

River Basin

Also in: Plat No. ..... Twp. ..... Rge.	Plat No. ..... Twp. ..... Rge.	Plat No. ..... Twp. ..... Rge. .....
Plat No. ..... Twp. ..... Rge.	Plat No. ..... Twp. ..... Rge.	Plat No. ..... Twp. ..... Rge. .....

Information From: Project Office

2

istrict

Irrigable Acres
6.9
0
8.8

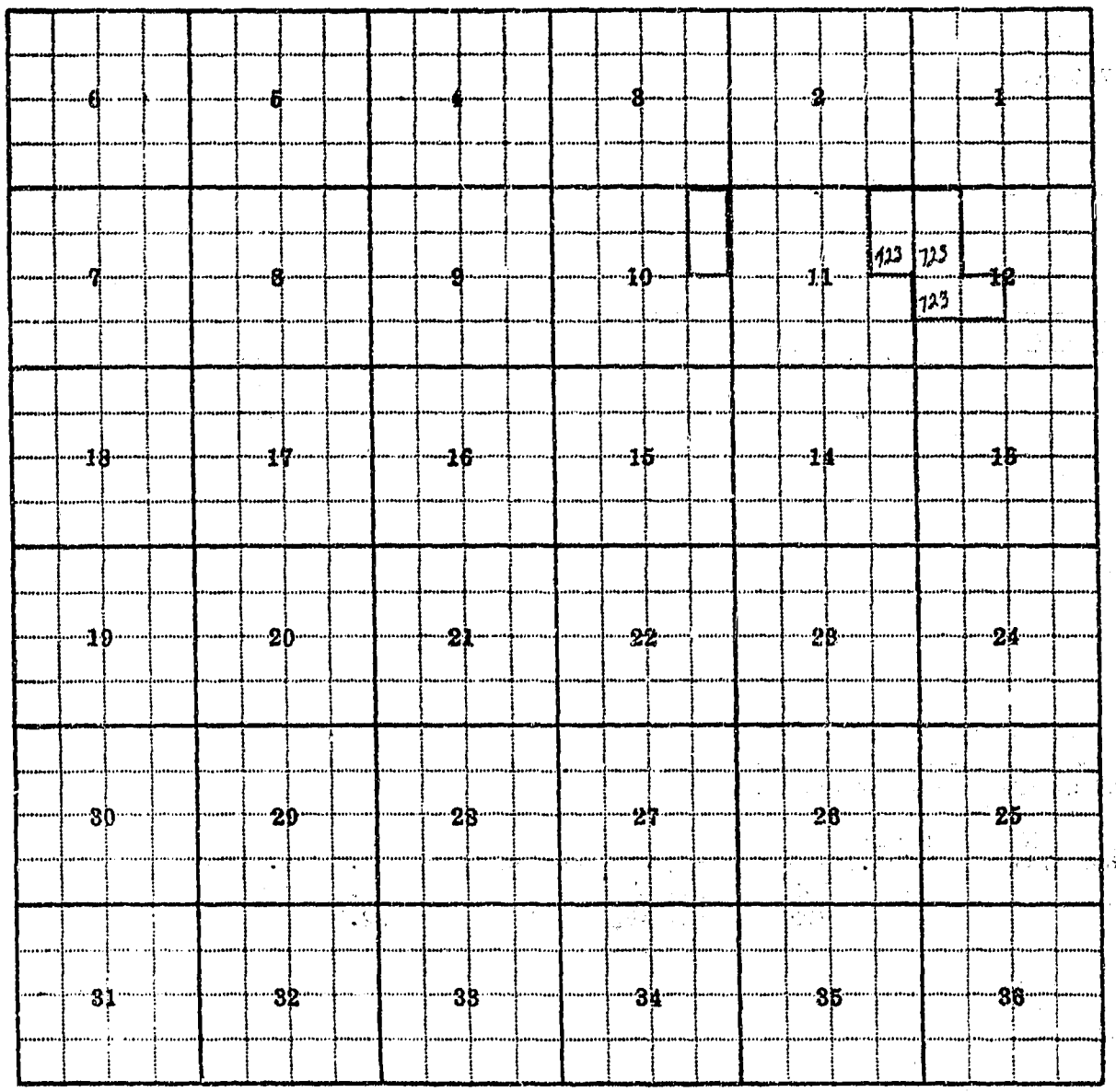

Land Ownership

F-1-A—5M—

County Pondera

Farm Checked: Date 7-31-63

By Jim & Bob

STATE OF MONTANA
STATE ENGINEERS OFFICE
Water Resources Survey

T 31 N R 6 W Plat No. 2

Photo No. 4T-36

Legal Land Owner Robert Harwood Allot. #2437 Address

Operator Louis Stoltz Address

Water is delivered by:— 1. Private System; 2. Ditch Company; 3. State Project; X Federal Project; 5. Irrigation District

App. No. Decree No.	NAME OF APPROPRIATOR TO WHOM DECREED	NAME OF STREAM	Date App. Date Priority	Miner's Inches	In Use	NAME OF DITCH (Water Delivered By)	No.	R/F	Present Irr. Acres	Irrigable Acres
		Big Badger				"M"	4		19	5

NOTE: R—Denotes Regular Irrigation. F—Flood Irrigation.

Adequate Supply: Yes..... No..... Explain.....

Remarks Badger-Fisher Unit Allot. #2437 NE¼ NE¼ Section 23 19.0 Irr. Acres

River Basin

Also in: Plat No..... Twp..... Rge.....	Plat No..... Twp..... Rge.....	Plat No..... Twp..... Rge.....
Plat No..... Twp..... Rge.....	Plat No..... Twp..... Rge.....	Plat No..... Twp..... Rge.....

Information From:
Project Office

2

istrict

Irrigable Acres
5

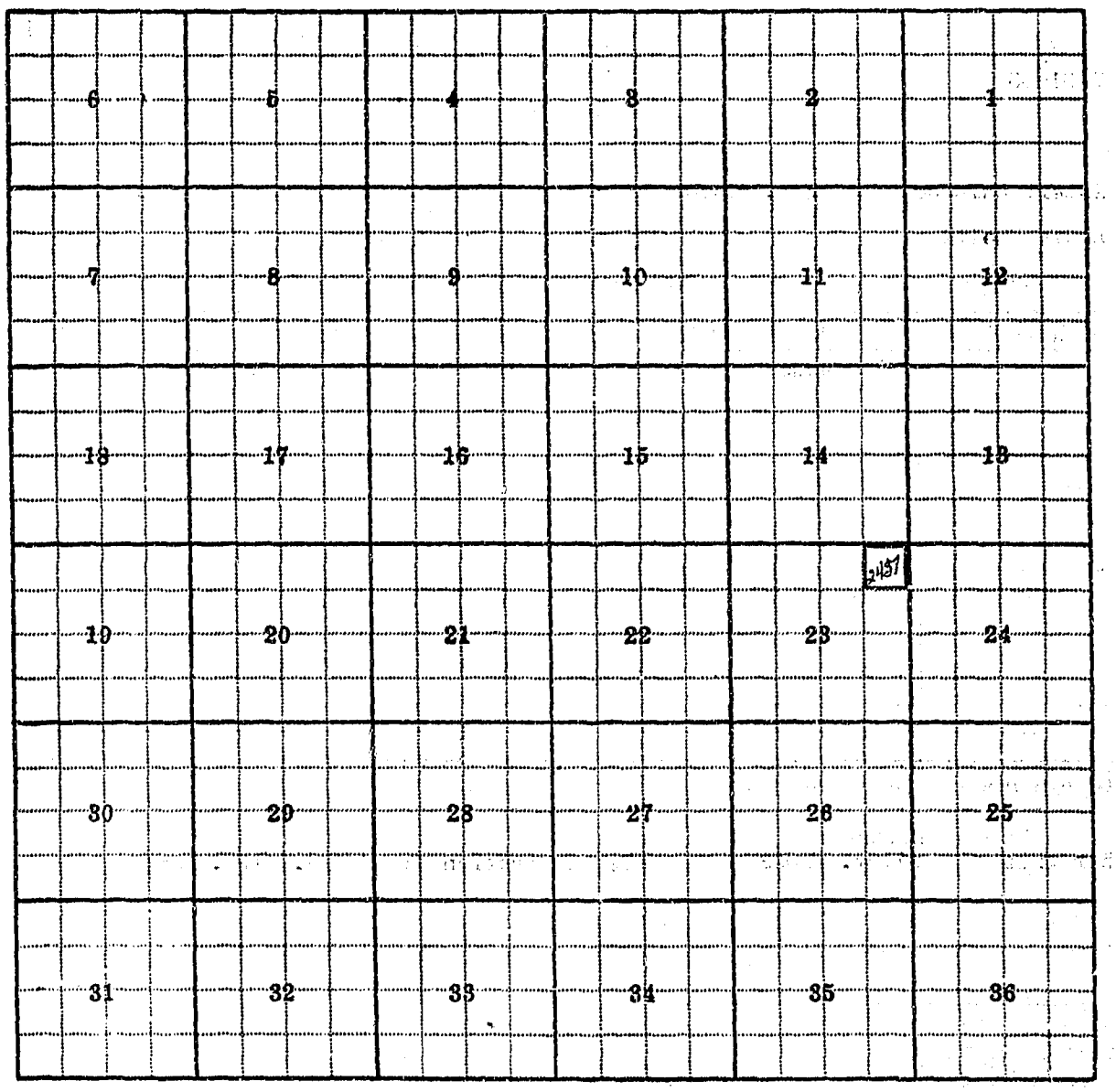

Land Ownership

F-1-A—5M—

County Pondera

Farm Checked: Date 7-31-63

By Jim & Bob

STATE OF MONTANA
STATE ENGINEERS OFFICE
Water Resources Survey

T 31 N R 6 W Plat No. 2

Photo No. 4T-36

Legal Land Owner Thomas J. Harwood Allot. #2431 Address

Operator Address

Water is delivered by:— 1. Private System; 2. Ditch Company; 3. State Project; X Federal Project; 5. Irrigation District

App. No. Decree No.	NAME OF APPROPRIATOR TO WHOM DECREED	NAME OF STREAM	Date App. Date Priority	Miner's Inches	In Use	NAME OF DITCH (Water Delivered By)	No.	R/F	Present Irr. Acres	Irrigable Acres
		Big Badger			yes	"M"	4		8	18.5

NOTE: R—Denotes Regular Irrigation. F—Flood Irrigation.

Adequate Supply: Yes..... No..... Explain.....

Remarks Badger-Fisher Unit Allot. #2431 NW¼ NE¼ Section 23 8.0 Irr. Acres

River Basin.....

Also in: Plat No..... Twp..... Rge.....	Plat No..... Twp..... Rge.....	Plat No..... Twp..... Rge.....
Plat No..... Twp..... Rge.....	Plat No..... Twp..... Rge.....	Plat No..... Twp..... Rge.....

Information From:
Project Office

✓

t no. 2

.....

.....

.....

.....

on District

ent Acres	Irrigable Acres
	18.5

F-1-A—5M—

County Pondera

Farm Checked: Date 7-31-63 =

By Jim & Bob

Legal Land Owner Tammy Harwood Allot. #2435 Address

Operator Address

T 31 N R 6 W Plat No. 2

Photo No. 4T-36

STATE OF MONTANA
STATE ENGINEERS OFFICE
Water Resources Survey

Water is delivered by:— 1. Private System; 2. Ditch Company; 3. State Project; 4. Federal Project; 5. Irrigation District

App. No. Decree No.	NAME OF APPROPRIATOR TO WHOM DECREED	NAME OF STREAM	Date App. Date Priority	Miner's Inches	In Use	NAME OF DITCH (Water Delivered By)	No.	R/F	Present Irr. Acres	Irrigable Acres
		Big Badger			yes	"M"	4		38	2

NOTE: R—Denotes Regular Irrigation. F—Flood Irrigation.

Adequate Supply: Yes ..... No ..... Explain .....

Remarks Badger-Fisher Unit Allot. #2435 SW¼ NE¼ Section 23 0 Irr. Acres

River Basin

Also in: Plat No. ... Twp. ... Rge. ...	Plat No. ... Twp. ... Rge. ...	Plat No. ... Twp. ... Rge. ...
Plat No. ... Twp. ... Rge. ...	Plat No. ... Twp. ... Rge. ...	Plat No. ... Twp. ... Rge. ...

Information From:

Project Office

6	5	4	3	2	1
7	8	9	10	11	12
18	17	16	15	14	13
19	20	21	22	23	24
30	29	28	27	26	25
31	32	33	34	35	36

Land Ownership

F-1-A—5M—

County Pondera

Farm Checked: Date 7-31-63

By Jim & Bob

STATE OF MONTANA
STATE ENGINEERS OFFICE
Water Resources Survey

T 31 N R 6 W Plat No. 2

Photo No. 4T-35

Legal Land Owner Willie Harwood Allot. #2432 Address

Operator Address

Water is delivered by:— 1. Private System; 2. Ditch Company; 3. State Project; X Federal Project; 5. Irrigation District

App. No. Decree No.	NAME OF APPROPRIATOR TO WHOM DECREED	NAME OF STREAM	Date App. Date Priority	Miner's Inches	In Use	NAME OF DITCH (Water Delivered By)	No.	R/F	Present Irr. Acres	Irrigable Acres
		Big Badger			no		4		0	11

NOTE: R—Denotes Regular Irrigation. F—Flood Irrigation.

Adequate Supply: Yes..... No..... Explain.....

Remarks Badger-Fisher Unit Allot. #2432 SE¼ SE¼ Section 14 0 Irr. Acres

River Basin.....

Also in: Plat No.	Twp.	Rge.	Plat No.	Twp.	Rge.	Plat No.	Twp.	Rge.
Plat No.	Twp.	Rge.	Plat No.	Twp.	Rge.	Plat No.	Twp.	Rge.

Information From: Project Office

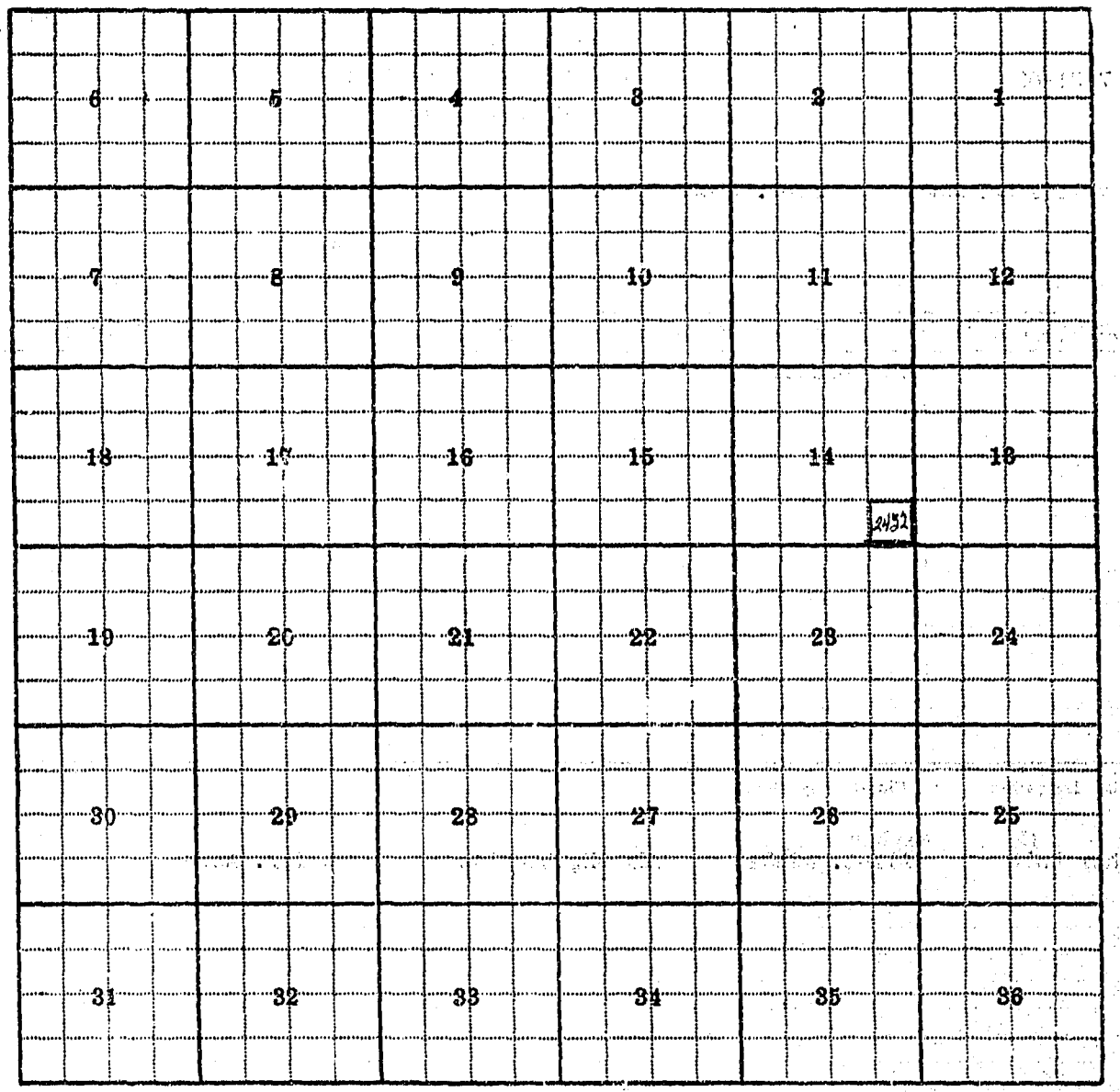

6	5	4	3	2	1
7	8	9	10	11	12
18	17	16	15	14	13
				2452	
19	20	21	22	23	24
30	29	28	27	26	25
31	32	33	34	35	36

Land Ownership

F-1-A—5M—

County Pondera

Farm Checked: Date 7-31-63

By Jim & Bbb

STATE OF MONTANA
STATE ENGINEERS OFFICE
Water Resources Survey

T 31 N R 6 W Plat No. 2

Photo No. 4T-80, 79

Legal Land Owner Edward Haynes Allot. #2000, 370, 367, 810½, 289 Address Cut Bank

Operator ..... Address .....

Water is delivered by:— 1. Private System; 2. Ditch Company; 3. State Project; X Federal Project; 5. Irrigation District

App. No. Decree No.	NAME OF APPROPRIATOR TO WHOM DECREED	NAME OF STREAM	Date App. Date Priority	Miner's Inches	In Use	NAME OF DITCH (Water Delivered By)	No.	R/F	Present Irr. Acres	Irrigable Acres
		Big Badger			yes	2M (7)	4		35	0
									5	0
									36	0
						19 K 8			6.5	0
						19 K 14			18	0
									20.3	10

NOTE: R—Denotes Regular Irrigation. F—Flood Irrigation.

Adequate Supply: Yes ..... No ..... Explain .....

Remarks Badger-Fisher Unit Non-Indian Allot. # 2000 S 7/8 SW¼ SW¼ Section 27 35.0 Irr. Acres

370 SE¼ SW¼ Section 28 5.0

367 SW¼ SE¼ Section 35 28 36.0

810½ NE¼ NW¼ Section 33 6.5

289 W½ NW¼ NE¼ NW¼ & S½ NE¼ NW¼ Sec. 34 18.0 Irr. Acres

289 NW¼ NW¼ Section 34 20.0 5

.....River Basin .....

Also in: Plat No..... Twp..... Rge.....	Plat No..... Twp..... Rge.....	Plat No..... Twp..... Rge.....
Plat No..... Twp..... Rge.....	Plat No..... Twp..... Rge.....	Plat No..... Twp..... Rge.....

Information From:
Project Office

6	5	4	3	2	1
7	8	9	10	11	12
18	17	16	15	14	13
19	20	21	22	23	24
30	29	28	27	26	25
		370 376	2000		
		810½	289 289		
31	32	33	34	35	36

Land Ownership

F-1-A—5M—

County Pondera

Farm Checked: Date 7-31-63

By Jim & Bob

STATE OF MONTANA
STATE ENGINEERS OFFICE
Water Resources Survey

T 31 N R 6 W Plat No. 2

Photo No. 4T-80

Legal Land Owner Head Carrier Allot. #T-910 Address

Operator George Kilian Address

Water is delivered by:— 1. Private System; 2. Ditch Company; 3. State Project; X Federal Project; 5. Irrigation District

App. No. Decree No.	NAME OF APPROPRIATOR TO WHOM DECREED	NAME OF STREAM	Date App. Date Priority	Miner's Inches	In Use	NAME OF DITCH (Water Delivered By)	No.	R/F	Present Irr. Acres	Irrigable Acres
		Big Badger			yes	2M (7)	4		32.8	0

NOTE: R—Denotes Regular Irrigation. F—Flood Irrigation.

Adequate Supply: Yes..... No..... Explain.....

Remarks Badger-Fisher Unit SW¼ SE¼ Section 27 32.8 Irr. Acres

River Basin.....

Also in:								
Plat No.....	Twp.....	Rge.....	Plat No.....	Twp.....	Rge.....	Plat No.....	Twp.....	Rge.....
Plat No.....	Twp.....	Rge.....	Plat No.....	Twp.....	Rge.....	Plat No.....	Twp.....	Rge.....

Information From: Project Office

lo. 2

District

s	Irrigable Acres
	0

6	5	4	3	2	1
7	8	9	10	11	12
18	17	16	15	14	13
19	20	21	22	23	24
30	29	28	27	26	25
31	32	33	34	35	36

1.910

Land Ownership

F-1-A--5M--

County Pondera

Farm Checked: Date 7-31-63

By Jim & Bob

STATE OF MONTANA
STATE ENGINEERS OFFICE
Water Resources Survey

T 31 N R 6 W Plat No. 2

Photo No. 4T-81

Legal Land Owner John Headcarrier Est. Allot. #344 Address

Operator Address

Water is delivered by:— 1. Private System; 2. Ditch Company; 3. State Project; X. Federal Project; 5. Irrigation District

App. No. Decree No.	NAME OF APPROPRIATOR TO WHOM DECREED	NAME OF STREAM	Date App. Date Priority	Miner's Inches	In Use	NAME OF DITCH (Water Delivered By)	No.	R/F	Present Irr. Acres	Irrigable Acres
		Big Badger			yes	"5M"	4		34	0

NOTE: R—Denotes Regular Irrigation. F—Flood Irrigation.

Adequate Supply: Yes..... No..... Explain.....

Remarks Badger-Fisher Unit NE¼ SE¼ Section 21 34.0 Irr. Acres

River Basin.....

Also in: Plat No..... Twp..... Rge.....	Plat No..... Twp..... Rge.....	Plat No..... Twp..... Rge.....
Plat No..... Twp..... Rge.....	Plat No..... Twp..... Rge.....	Plat No..... Twp..... Rge.....

Information From:
Project Office

o. 2

District

Irrigable Acres
0

6	5	4	3	2	1
7	8	9	10	11	12
18	17	16	15	14	13
19	20	21	22	23	24
30	29	28	27	26	25
31	32	33	34	35	36

1344

Land Ownership

F-1-A—5M—

County Pondera

T 31 N R 6 W Plat No. 2

Farm Checked: Date 8-1-63

Photo No. 4T-38

By Jim & Bob

STATE OF MONTANA
STATE ENGINEERS OFFICE
Water Resources Survey

Legal Land Owner Donald A. Heath Allot. #2334 Address 2015 Trenton Ave., Bremerton, Wash.

Operator Ida Blair Address

Water is delivered by:— 1. Private System; 2. Ditch Company; 3. State Project; X Federal Project; 5. Irrigation District

App. No. Decree No.	NAME OF APPROPRIATOR TO WHOM DECREED	NAME OF STREAM	Date App. Date Priority	Miner's Inches	In Use	NAME OF DITCH (Water Delivered By)	No.	R/F	Present Irr. Acres	Irrigable Acres
		Big Badger			yes	19 K 22	4		52.77	3.23
					no				0	40
									0	40
									0	57

NOTE: R—Denotes Regular Irrigation. F—Flood Irrigation.

Adequate Supply: Yes No Explain

Remarks Badger-Fisher Unit, Non-Indian Allot. #2334

NE¼ NE¼ Section 36	52.77	Irr. Acres
NW¼ NE¼	0	
SW¼ NE¼	0	
SE¼ NE¼	0	

River Basin

Also in: Plat No. Twp. Rge.	Plat No. Twp. Rge.	Plat No. Twp. Rge.
Plat No. Twp. Rge.	Plat No. Twp. Rge.	Plat No. Twp. Rge.

Information From: Project Office

No. 2

ash.

District

es	Irrigable Acres
77	3.23
	40
	40
	57

6	5	4	3	2	1
7	8	9	10	11	12
18	17	16	15	14	13
19	20	21	22	23	24
30	29	28	27	26	25
31	32	33	34	35	36

2334

Land Ownership

F-1-A—(M—

County Pondera

Farm Checked: Date 7-31-63

By Jim & Bob

STATE OF MONTANA
STATE ENGINEERS OFFICE
Water Resources Survey

T 31 N R 6 W Plat No 2

Photo No 4T-80

Legal Land Owner Heavyrunner Allot. #1481 Address

Operator Edward Haynes Address

Water is delivered by:— 1. Private System; 2. Ditch Company; 3. State Project; X Federal Project; 5. Irrigation District

App. No. Decree No.	NAME OF APPROPRIATOR TO WHOM DECREED	NAME OF STREAM	Date App. Date Priority	Miner's Inches	In Use	NAME OF DITCH (Water Delivered By)	No.	R/F	Present Irr. Acres	Irrigable Acres
		Big Badger			yes	2M (7)	4		6	
									5	

NOTE: R—Denotes Regular Irrigation. F—Flood Irrigation.

Adequate Supply: Yes ..... No ..... Explain .....

Remarks Badger- Fisher Unit S½ NW¼ SW¼ Section 27 6 Irr. Acres

River Basin .....

Also in: Plat No..... Twp..... Rge.....	Plat No..... Twp..... Rge.....	Plat No..... Twp..... Rge.....
Plat No..... Twp..... Rge.....	Plat No..... Twp..... Rge.....	Plat No..... Twp..... Rge.....

Information From:

Project Office

6	5	4	3	2	1
7	8	9	10	11	12
18	17	16	15	14	13
19	20	21	22	23	24
30	29	28	27	26	25
31	32	33	34	35	36

1981

Land Ownership

F-1-A—5M—

County Pondera

Farm Checked: Date 7-31-63

By Jim & Bob

STATE OF MONTANA
STATE ENGINEERS OFFICE
Water Resources Survey

T 31 N R 6 W Plat No. 2

Photo No. 4T-80

Legal Land Owner George Heavyrunner Allot. #2505 Address

Operator George Kilian Address

Water is delivered by:— 1. Private System; 2. Ditch Company; 3. State Project; X Federal Project; 5. Irrigation District

App. No. Decree No.	NAME OF APPROPRIATOR TO WHOM DECREED	NAME OF STREAM	Date App. Date Priority	Miner's Inches	In Use	NAME OF DITCH (Water Delivered By)	No.	R/F	Present Irr. Acres	Irrigable Acres
		Big Badger			yes	2M(7)	4		33	0

NOTE: R—Denotes Regular Irrigation. F—Flood Irrigation.

Adequate Supply: Yes..... No..... Explain.....

Remarks Badger-Fisher Unit SE¼ SE¼ Section 27 33 Irr. Acres

River Basin

Also in: Plat No..... Twp..... Rge.....	Plat No..... Twp..... Rge.....	Plat No..... Twp..... Rge.....
Plat No..... Twp..... Rge.....	Plat No..... Twp..... Rge.....	Plat No..... Twp..... Rge.....

Information From:

Project Office

6	5	4	3	2	1
7	8	9	10	11	12
18	17	16	15	14	13
19	20	21	22	23	24
30	29	28	27	26	25
31	32	33	34	35	36

Land Ownership

F-1-A--5M--

County Pondera

Farm Checked: Date 7-31-63

By Jim & Bob

STATE OF MONTANA
STATE ENGINEERS OFFICE
Water Resources Survey

T 31 N R 6 W Plat No. 2

Photo No. 4T-80

Legal Land Owner Ida Heavyrunner Allot. #2447 Address

Operator Edward Haynes Address

Water is delivered by:— 1. Private System; 2. Ditch Company; 3. State Project; X Federal Project; 5. Irrigation District

App. No. Decree No.	NAME OF APPROPRIATOR TO WHOM DECREED	NAME OF STREAM	Date App. Date Priority	Miner's Inches	In Use	NAME OF DITCH (Water Delivered By)	No.	R/F	Present Irr. Acres	Irrigable Acres
		Big Badger			yes	2 M	4		35.8	0

NOTE: R—Denotes Regular Irrigation. F—Flood Irrigation.

Adequate Supply: Yes No Explain

Remarks Badger-Fisher Unit. NE¼ SW¼ Section 27 35.8 Irr. Acres

River Basin

Also in: Plat No. Twp. Rge.	Plat No. Twp. Rge.	Plat No. Twp. Rge.
Plat No. Twp. Rge.	Plat No. Twp. Rge.	Plat No. Twp. Rge.

Information From:

Project Office

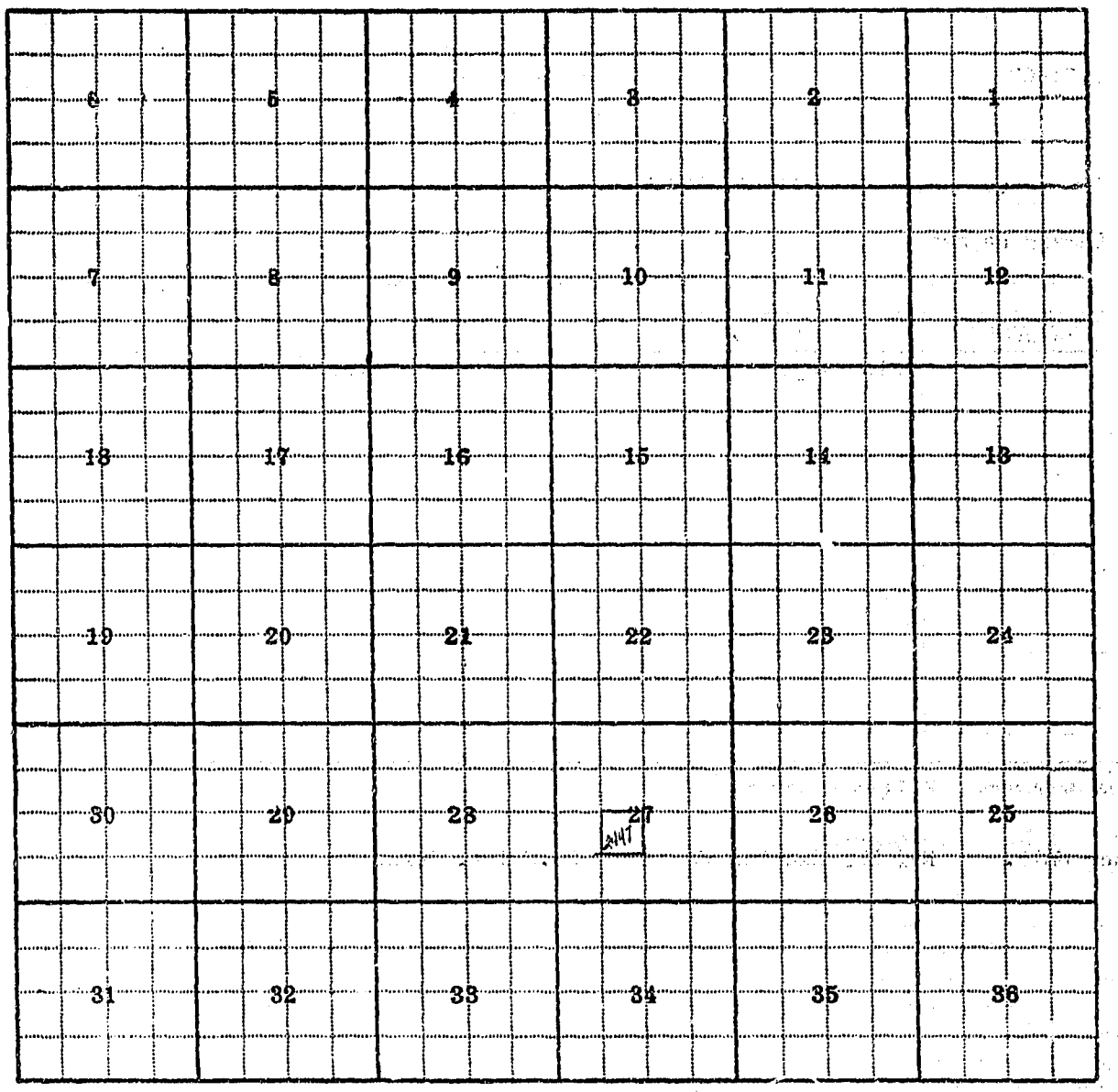

Land Ownership

F-1-A—5M—

County Pondera

Farm Checked: Date 7-31-63

By Jim & Bob

T 31 N R 6 W Plat No. 2

Photo No. 4T-35, 32

STATE OF MONTANA
STATE ENGINEERS OFFICE
Water Resources Survey

Legal Land Owner George Henneman Allot. #2436 Address

Operator Address

Water is delivered by:— 1. Private System; 2. Ditch Company; 3. State Project; X Federal Project; 5. Irrigation District

App. No. Decree No.	NAME OF APPROPRIATOR TO WHOM DECREED	NAME OF STREAM	Date App. Date Priority	Miner's Inches	In Use	NAME OF DITCH (Water Delivered By)	No.	R/F	Present Irr. Acres	Irrigable Acres
		Big Badger			yes		4		38.0	0

NOTE: F—Denotes Regular Irrigation. F—Flood Irrigation.

Adequate Supply: Yes..... No..... Explain.....

Remarks Badger-Fisher Unit, Non-Indian Allot. #2436 NW¼ NW¼ Section 16 38.0 Irr. Acres

River Basin

Also in: Plat No..... Twp..... Rge.....	Plat No..... Twp..... Rge.....	Plat No..... Twp..... Rge.....
Plat No..... Twp..... Rge.....	Plat No..... Twp..... Rge.....	Plat No..... Twp..... Rge.....

Information From:
Project Office

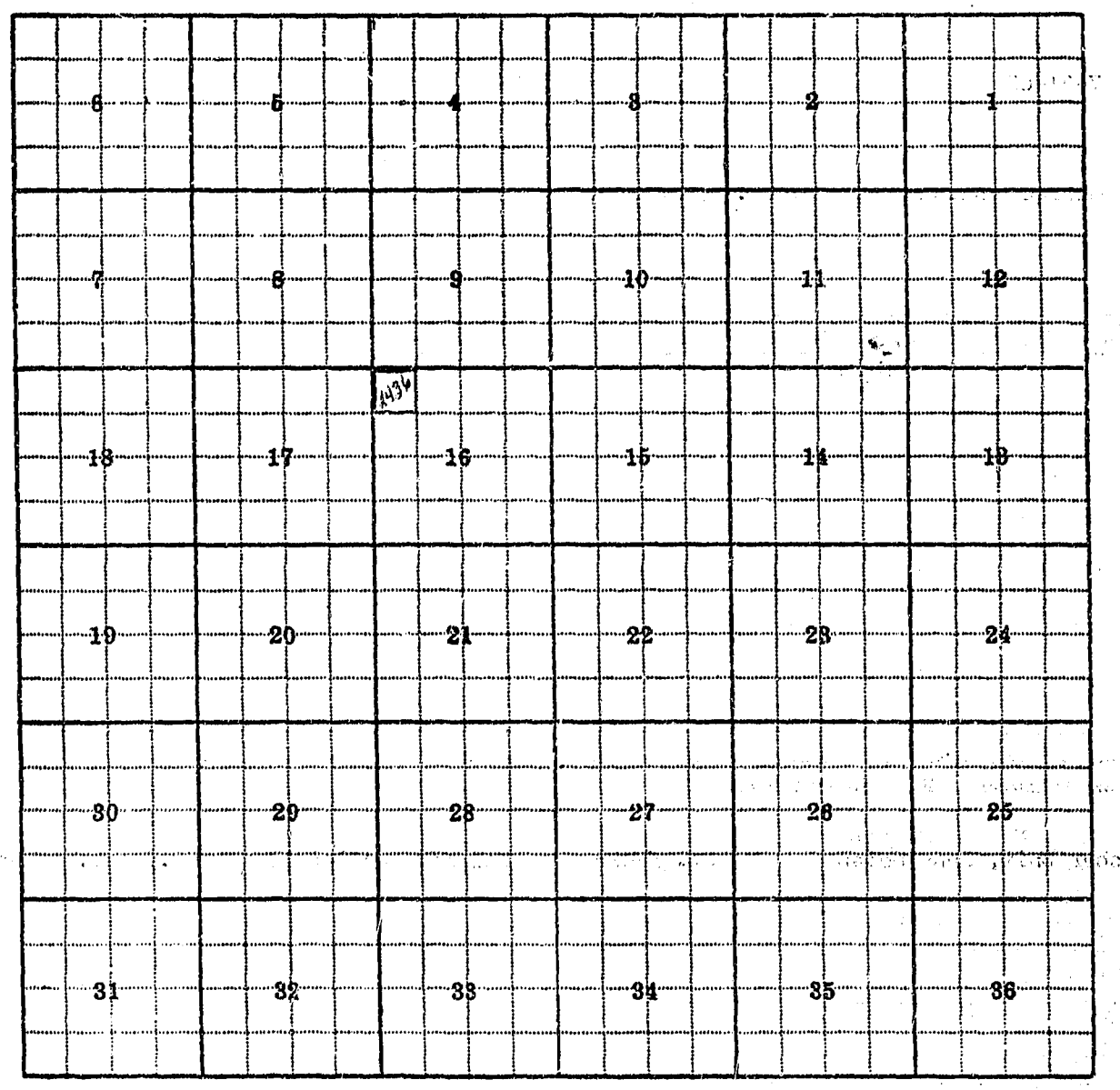

Land Ownership_____

F-1-A—5M—

County Pondera

Farm Checked: Date 7=31-63

By Jim & Bob

STATE OF MONTANA
STATE ENGINEERS OFFICE
Water Resources Survey

T. 31 N R. 6 W Plat No. 2

Photo No. 4T-35, 82

Legal Land Owner George & Olive Henneman Allot. #2388 Address

Operator Address

Water is delivered by:— 1. Private System; 2. Ditch Company; 3. State Project; X Federal Project; 5. Irrigation District

App. No. Decree No.	NAME OF APPROPRIATOR TO WHOM DECREED	NAME OF STREAM	Date App. Date Priority	Miner's Inches	In Use	NAME OF DITCH (Water Delivered By)	No.	R/F	Present Irr. Acres	Irrigable Acres
		Big Badger			no		4		0	38.0
										29.1
										28.9
										18.0
										13.0
										20.0

NOTE: R—Denotes Regular Irrigation. F—Flood Irrigation.

Adequate Supply: Yes No Explain

Remarks Badger-Fisher Unit, Non-Indian Allot. No. 2388 SW¼ NE¼ Section 13
SE¼ NE¼
NE¼ SE¼
NW¼ SE¼
SW¼ SE¼
SE¼ SE¼

River Basin

Also in: Plat No. Twp. Rge.	Plat No. Twp. Rge.	Plat No. Twp. Rge.
Plat No. Twp. Rge.	Plat No. Twp. Rge.	Plat No. Twp. Rge.

Information From: Project Office

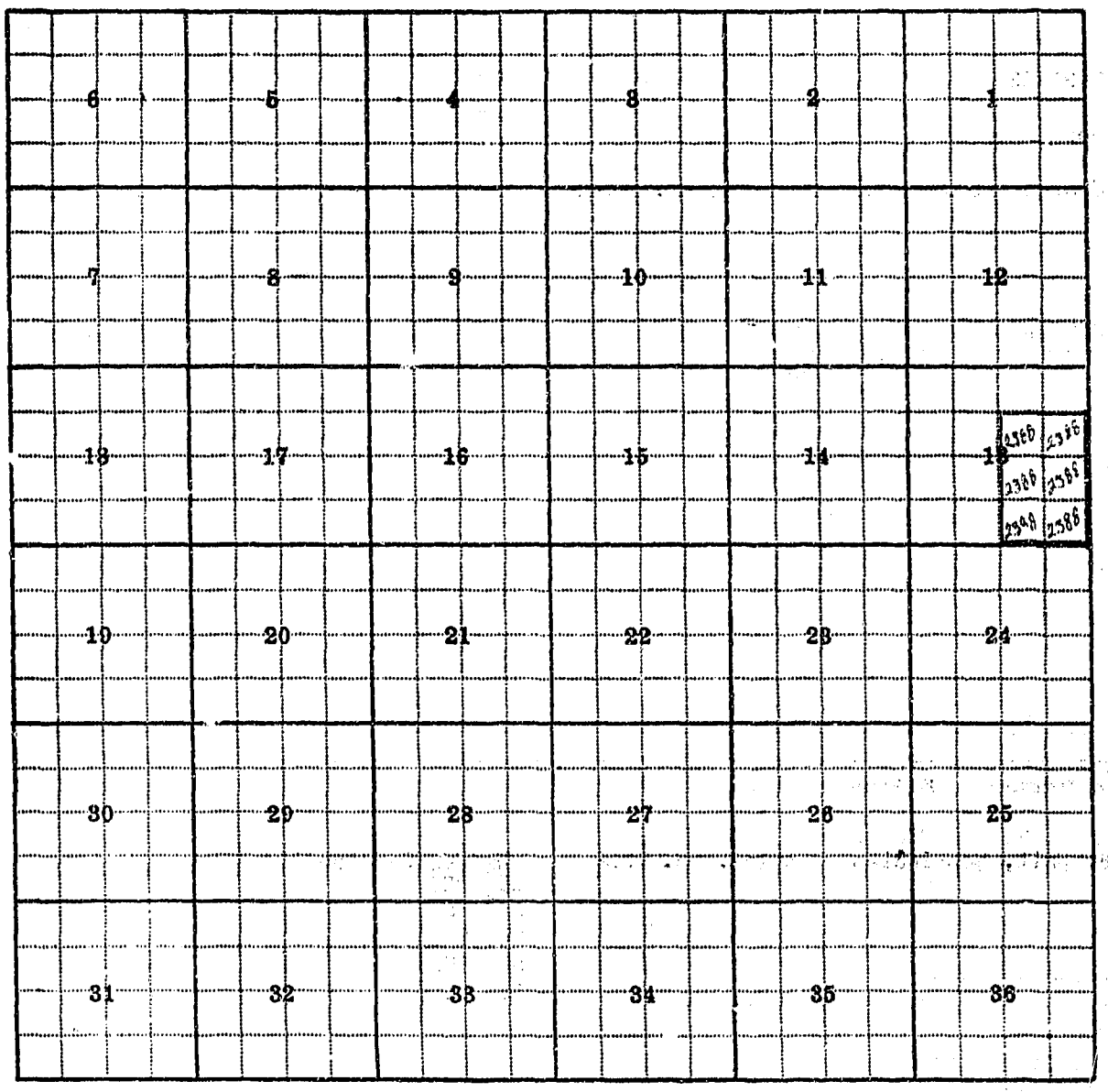

6	5	4	3	2	1
7	8	9	10	11	12
18	17	16	15	14	13
19	20	21	22	23	24
30	29	28	27	26	25
31	32	33	34	35	36

2388 2388
2388 2388
2388 2388

Land Ownership

F-1-A—5M—

County Pondera

Farm Checked: Date 7-31-63

By Jim & Bob

STATE OF MONTANA
STATE ENGINEERS OFFICE
Water Resources Survey

T 31 N R 6 W Plat No. 2

Photo No. 4T-37

Legal Land Owner H. L. Henneman Est. Allot. #2572 Address

Operator Address

Water is delivered by:— 1. Private System; 2. Ditch Company; 3. State Project; X Federal Project; 5. Irrigation District

App. No. Decree No.	NAME OF APPROPRIATOR TO WHOM DECREED	NAME OF STREAM	Date App. Date Priority	Miner's Inches	In Use	NAME OF DITCH (Water Delivered By)	No.	R/F	Present Irr. Acres	Irrigable Acres
		Big Badger			yes	19 K 22	4		35	0

NOTE: R—Denotes Regular Irrigation. F—Flood Irrigation.

Adequate Supply: Yes..... No..... Explain.....

Remarks Badger-Fisher Unit Allot. #2572 NW¼ SE¼ Section 25 35.0 Irr. Acres

River Basin

Also in: Plat No..... Twp..... Rge.....	Plat No..... Twp..... Rge.....	Plat No..... Twp..... Rge.....
Plat No..... Twp..... Rge.....	Plat No..... Twp..... Rge.....	Plat No..... Twp..... Rge.....

Information From:
Project Office

✓

2

strict

Irrigable Acres
0



Land Ownership

F-1-A—5M—

County Pondera

Farm Checked: Date 7-31-63

By Jim & Bob

STATE OF MONTANA
STATE ENGINEERS OFFICE
Water Resources Survey

T 31 N R 6 W Plat No. 2

Photo No. 4T-35, 82

Legal Land Owner Earl Hofland & Geo. Henneman Allot. #2484 Address

Operator Address

Water is delivered by:— 1. Private System; 2. Ditch Company; 3. State Project; X Federal Project; 5. Irrigation District

App. No. Decree No.	NAME OF APPROPRIATOR TO WHOM DECREED	NAME OF STREAM	Date App. Date Priority	Miner's Inches	In Use	NAME OF DITCH (Water Delivered By)	No.	R/F	Present Irr. Acres	Irrigable Acres
		Big Badger			no		4		0=	32
							4		0	28.0
							4		0	36.0
							4		0	24.0
					yes	10 N	4		4.0	22.0
					"	10 N	4		2.5	32.5

NOTE: R—Denotes Regular Irrigation. F—Flood Irrigation.

Adequate Supply: Yes No Explain

Remarks Badger-Fisher Unit, Non-Indian Allot. #2484 SW¼ NW¼ Section 13 0 Irr. Acres
SE¼ NW¼ 0
NE¼ SW¼ 0
NW¼ SW¼ 0
SW¼ SW¼ 4.0
SE¼ SW¼ 2.5

River Basin

Also in: Plat No. Twp. Rge.	Plat No. Twp. Rge.	Plat No. Twp. Rge.
Plat No. Twp. Rge.	Plat No. Twp. Rge.	Plat No. Twp. Rge.

Information From:

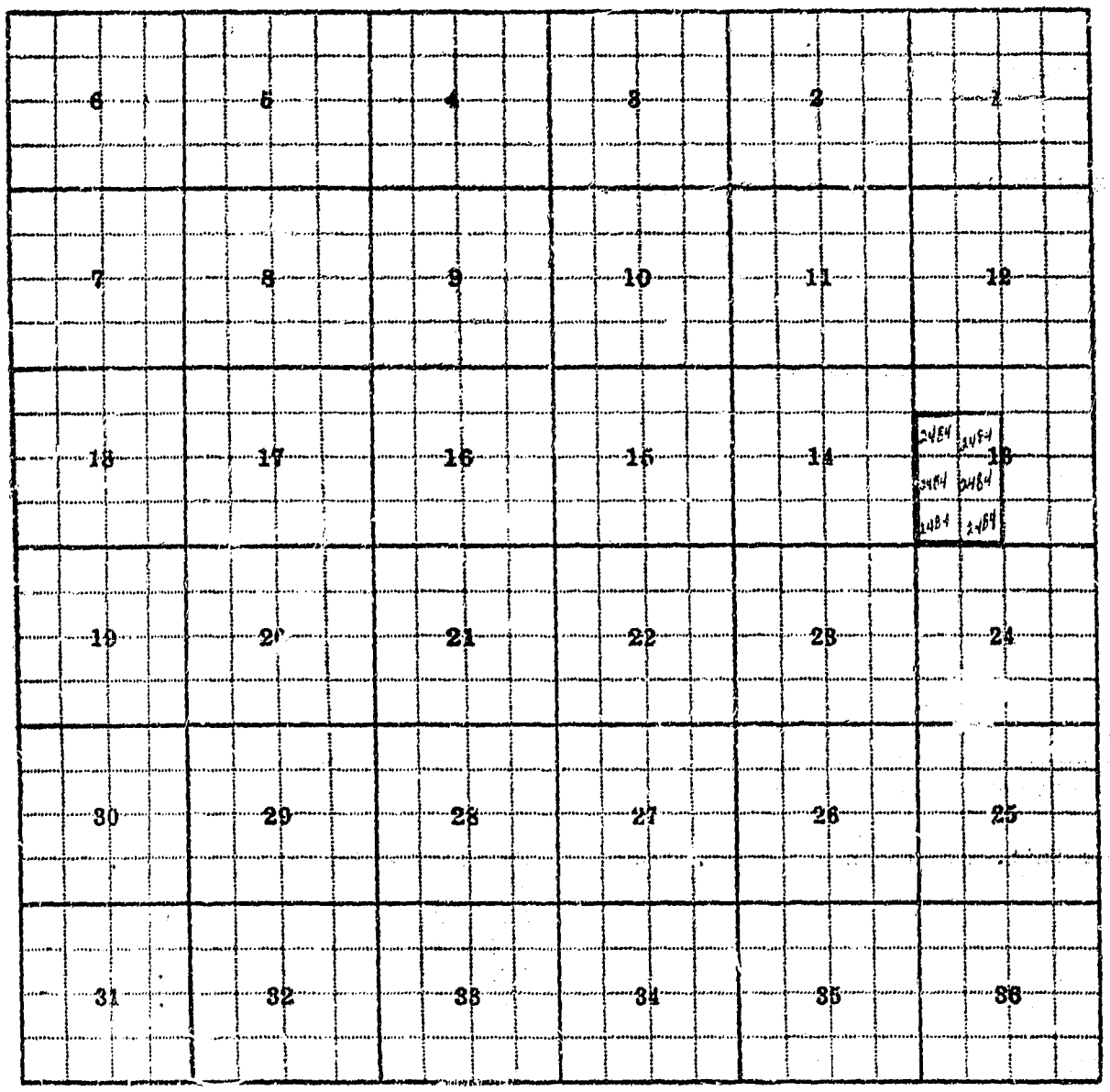

6	5	4	3	2	1
7	8	9	10	11	12
18	17	16	15	14	13
19	20	21	22	23	24
30	29	28	27	26	25
31	32	33	34	35	36

Land Ownership

F-1-A--5M—

County Pondera

Farm Checked: Date 7-31-63

By Jim & Bob

STATE OF MONTANA
STATE ENGINEERS OFFICE
Water Resources Survey

T. 31 N R. 6 W Plat No. 2

Photo No. 4T-93

Legal Land Owner Earl S. Hofland Allot. #1719½ Address Valier

Operator ..... Address .....

Water is delivered by:— 1. Private System; 2. Ditch Company; 3. State Project; X Federal Project; 5. Irrigation District

App. No. Decree No.	NAME OF APPROPRIATOR TO WHOM DECREED	NAME OF STREAM	Date App. Date Priority	Miner's Inches	In Use	NAME OF DITCH (Water Delivered By)	No.	R/F	Present Irr. Acres	Irrigable Acres
		Big Badger			yes	Badger-Fisher Canal	4		15	1.5
					no				1.75	10.0
					yes	Badger-Fisher Canal			13	0
					yes				30.2	1.8
					no				1.0	0
					yes	Badger-Fisher Canal			1.5	10.5
					yes				22.5	2.5
					yes				35.5	0

NOTE: R—Denotes Regular Irrigation. F—Flood Irrigation.

Adequate Supply: Yes ..... No ..... Explain .....

Remarks Badger-Fisher Unit, Non-Indian Allot. # 1719½

S½	SW¼	NW¼ Section 17	1.75 Irr. Acres
S½	SE¼	NW¼	15.0
	NE¼	SW¼	30.2
	NW¼	SW¼	13.0
	NE¼	SE¼ Section 18	1.0
	NW¼	SE¼	1.5
	SW¼	SE¼	22.5
	SE¼	SE¼	35.5

River Basin .....

Also in: Plat No. ..... Twp. ..... Rge.	Plat No. ..... Twp. ..... Rge.	Plat No. ..... Twp. ..... Rge. .....
Plat No. ..... Twp. ..... Rge.	Plat No. ..... Twp. ..... Rge.	Plat No. ..... Twp. ..... Rge. .....

Information From: Project Office

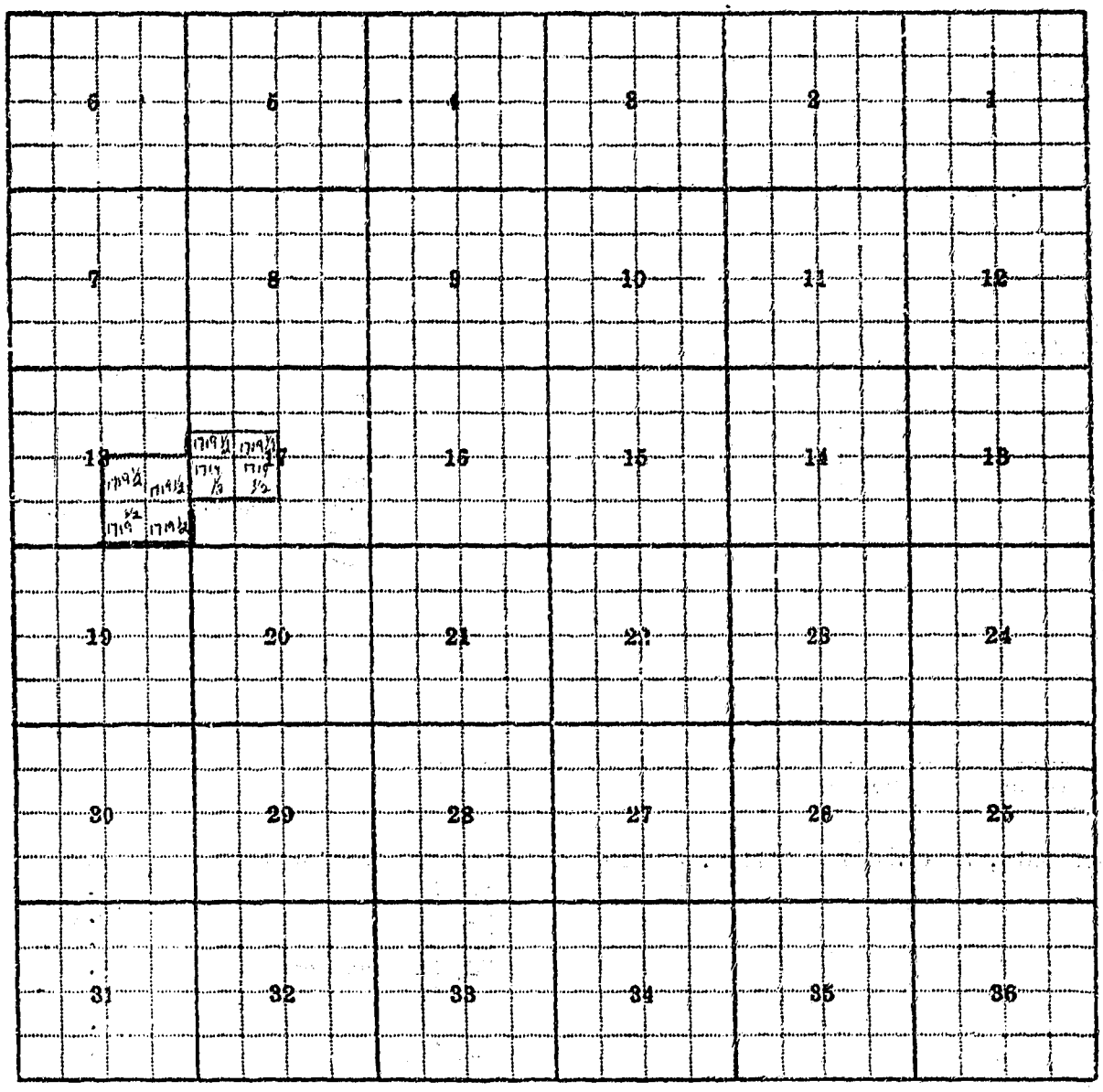

6	5	4	3	2	1
7	8	9	10	11	12
18 1719½ 1719½ 1719½ 1719½	17 1719½ 1719½ 1719½ 1719½	16	15	14	13
19	20	21	22	23	24
30	29	28	27	26	25
31	32	33	34	35	36

Land Ownership

F-1-A-5M—

County Pondera

Farm Checked: Date 7-31-63

By Jim & Bob

STATE OF MONTANA
STATE ENGINEERS OFFICE
Water Resources Survey

T 31 N R 6 W Plat No. 2

Photo No. 4T-84

Legal Land Owner Wm Jackson Allot. #2441 Address

Operator Milton Connelly Address Valier

Water is delivered by:— 1. Private System; 2. Ditch Company; 3. State Project; X Federal Project; 5. Irrigation District

App. No. Decree No.	NAME OF APPROPRIATOR TO WHOM DECREED	NAME OF STREAM	Date App. Date Priority	Miner's inches	In Use	NAME OF DITCH (Water Delivered By)	No.	R/F	Present Irr. Acres	Irrigable Acres
		Big Badger			yes	6 N S(1)	4		6	0
									11	12
									29	6
									20	0
									10	9
					no				0	8
					no				0	29
					no				0	16

NOTE: *R*—Denotes Regular Irrigation. *F*—Flood Irrigation.

Adequate Supply: Yes No Explain

Remarks Badger-Fisher Unit Allot. #2441 SW¼ NW¼ Section 4 6.0 Irr. Acres

NW¼ SW¼ 11.0
SW¼ SW¼ 29.0
S½ SE¼ SW¼ 20.0
S½ SW¼ SE¼ 10.0
S½ SE¼ SE¼ 0
NE¼ NE¼ 9 0
NW¼ NE¼ 9 0

River Basin

Also in: Plat No.	Twp.	Rge.	Plat No.	Twp.	Rge.	Plat No.	Twp.	Rge.
Plat No.	Twp.	Rge.	Plat No.	Twp.	Rge.	Plat No.	Twp.	Rge.

Information From: Project Office

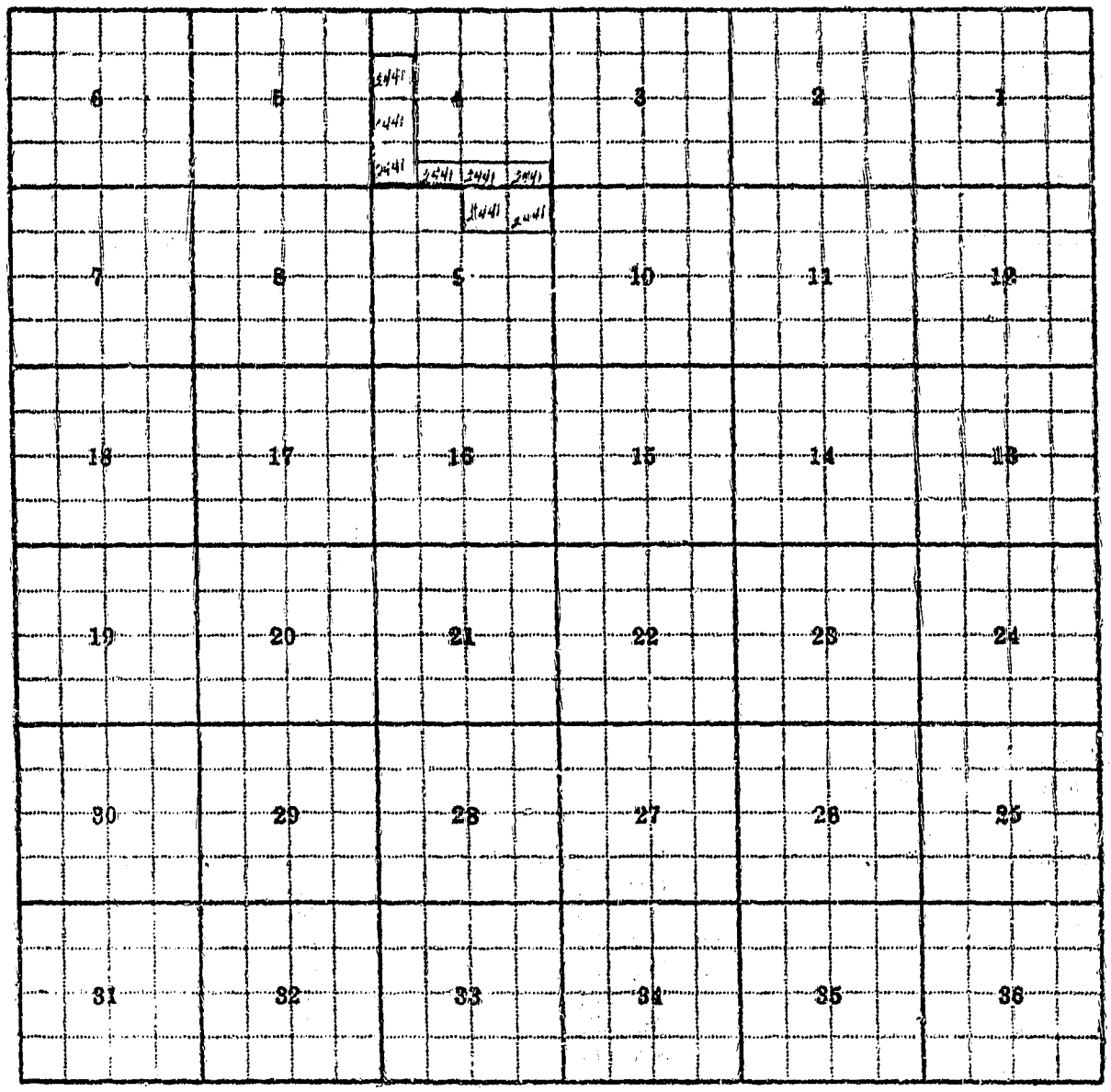

Land Ownership

F-I-A--5M--

County Pondera

Farm Checked: Date 7-31-63

By Jim & Bob

STATE OF MONTANA
STATE ENGINEERS OFFICE
Water Resources Survey

T. 31 N R. 6 W Plat No. 2

Photo No. 4T-81

Legal Land Owner Howard E. Jones Allot. #104 Address

Operator Address

Water is delivered by:— 1. Private System; 2. Ditch Company; 3. State Project; X Federal Project; 5. Irrigation District

App. No. Decree No.	NAME OF APPROPRIATOR TO WHOM DECREED	NAME OF STREAM	Date App. Date Priority	Miner's Inches	In Use	NAME OF DITCH (Water Delivered By)	No.	R/F	Present Irr. Acres	Irrigable Acres
		Big Badger			yes	S M	4		11	0

NOTE: R—Denotes Regular Irrigation. F—Flood Irrigation.

Adequate Supply: Yes No Explain

Remarks Badger-Fisher Unit Allot. #104 NW¼ SW¼ Section 22 11.0 Irr. Acres

River Basin

Also in: Plat No. Twp. Rge.	Plat No. Twp. Rge.	Plat No. Twp. Rge.
Plat No. Twp. Rge.	Plat No. Twp. Rge.	Plat No. Twp. Rge.

Information From:

Project Office

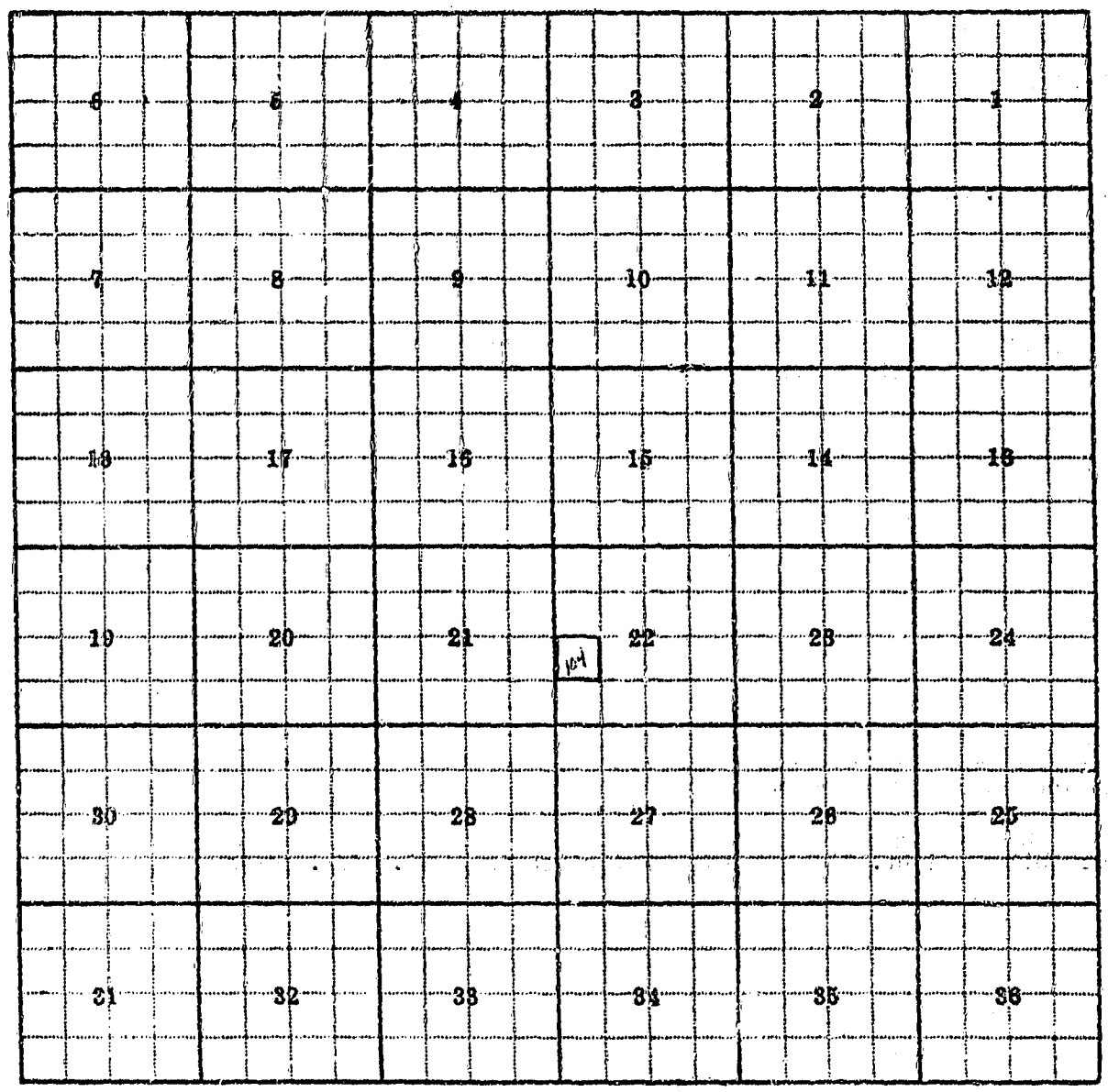

6	5	4	3	2	1
7	8	9	10	11	12
18	17	16	15	14	13
19	20	21	22	23	24
30	29	28	27	26	25
31	32	33	34	35	36

104

Land Ownership

F-1-A—5M—

County Pondera

Farm Checked: Date 7-31-63

By Jim & Bob

STATE OF MONTANA
STATE ENGINEERS OFFICE
Water Resources Survey

T 31 N R 6 W Plat No. 2

Photo No. 4T-82

Legal Land Owner Mary B. Juneau Allot. #2654 Address

Operator Louis Stoltz Address

Water is delivered by:— 1. Private System; 2. Ditch Company; 3. State Project; X Federal Project; 5. Irrigation District

App. No. Decree No.	NAME OF APPROPRIATOR TO WHOM DECREED	NAME OF STREAM	Date App. Date Priority	Miner's Inches	In Use	NAME OF DITCH (Water Delivered By)	No.	R/F	Present Irr. Acres	Irrigable Acres
		Big Badger			yes	10 N	4		36	36

NOTE: R—Denotes Regular Irrigation. F—Flood Irrigation.

Adequate Supply: Yes..... No..... Explain.....

Remarks Badger-Fisher Unit SE¼ SE¼ Section 15 36.0 Irr. Acres

River Basin.....

Also in: Plat No..... Twp..... Rge.....	Plat No..... Twp..... Rge.....	Plat No..... Twp..... Rge.....
Plat No..... Twp..... Rge.....	Plat No..... Twp..... Rge.....	Plat No..... Twp..... Rge.....

Information From:
Project Office

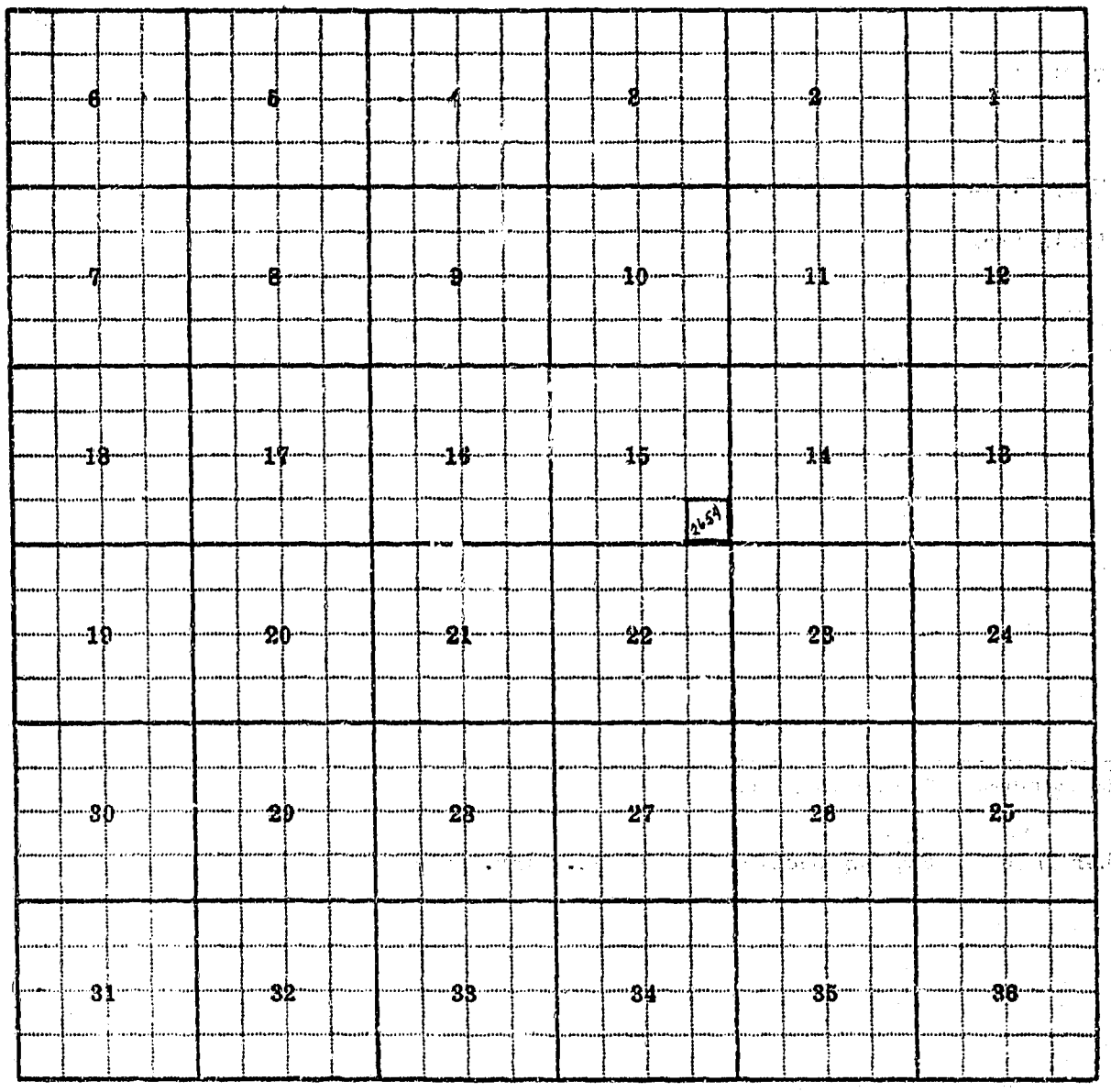

Land Ownership_____

F-1-A—5M—

County Pondera

Farm Checked: Date 7-31-62

By Jim & Bob

STATE OF MONTANA
STATE ENGINEERS OFFICE
Water Resources Survey

T 31 N R 6 W Plat No. 2

Photo No. 4T-37

Legal Land Owner James Kicking Woman Allot. #1928 Address

Operator Address

Water is delivered by:— 1. Private System; 2. Ditch Company; 3. State Project; X Federal Project; 5. Irrigation District

App. No. Decree No.	NAME OF APPROPRIATOR TO WHOM DECREED	NAME OF STREAM	Date App. Date Priority	Miner's Inches	In Use	NAME OF DITCH (Water Delivered By)	No.	R/F	Present Irr. Acres	Irrigable Acres
		Big Badger			yes	"5M"	4		21.5	3.6

NOTE: R—Denotes Regular Irrigation. F—Flood Irrigation.

Adequate Supply: Yes..... No..... Explain.....

Remarks Badger-Fisher Unit Allot. #1928 NE¼ NW¼ Section 25 21.5 Irr. Acres

River Basin.....

Also in: Plat No..... Twp..... Rge.....	Plat No..... Twp..... Rge.....	Plat No..... Twp..... Rge.....
Plat No..... Twp..... Rge.....	Plat No..... Twp..... Rge.....	Plat No..... Twp..... Rge.....

Information From:
Project Office



Land Ownership

F-1-A—5M—

County Pondera

Farm Checked: Date 7-31-63

By Jim & Bob

STATE OF MONTANA
STATE ENGINEERS OFFICE
Water Resources Survey

T 31 N R 6 W Plat No. 2

Photo No. 4T-36, 37, 79

Legal Land Owner George Kilian, Allot. #2471, 848, 1658, 3044, 2223, T-1659, 617, 619, T-2464, 2944, 2501, 618, 2463, 2462, 2506, 925, 655 Address

Operator Address

Water is delivered by:— 1. Private System; 2. Ditch Company; 3. State Project; X Federal Project; 5. Irrigation District

App. No. Decree No.	NAME OF APPROPRIATOR TO WHOM DECREED	NAME OF STREAM	Date App. Date Priority	Miner's Inches	In Use	NAME OF DITCH (Water Delivered By)	No.	R/F	Present Irr. Acres	Irrigable Acres
		Big Badger			yes	13 M (2)	4		23.0=	0
					yes	2 M	4		38.0	0
					yes	2 M	4		16.0	3.0
					no		4		0	5.8
					no		4		0	26.0
					yes	2 M	4		38.0	0
					yes	2 M	4		29.0	6.0
					yes	2 M	4		38.0	0
					yes	2 M	4		34.5	0
					yes	2 M	4		23.0	5.0
					yes	2 M	4		35.0	0
									38.0	0
					yes	2M	4		39.0	1.0
					yes	2 M	4		37.8	0
					yes	19 K 14	4		30.0	0
					yes	19 K 14	4		27.2	0
									39.0	0

NOTE: R—Denotes Regular Irrigation. F—Flood Irrigation.

Adequate Supply: Yes No Explain

Remarks BADGER-FISHER UNIT, NON-INDIAN

Allot. #848, CW¼ SW¼ Sec. 24 23.0 Irr. Acres
2471, NW¼ NW¼ Sec.25 38.0
1658, SE¼ NW¼ Sec.25 16.0
3044, NW¼ SW¼ Sec.25 0
2223, SW¼ NE¼ Sec.26 0
T-1659, SE¼ NE¼ Sec.26 38.0
617, SW¼ NW¼ Sec.26 29.0
619, SE¼ NW¼ Sec.26 38.0
T-2464, NW¼ SW¼ Sec.26 34.5
2944, SW¼ SW¼ Sec.26 23.0
2501, SE¼ SE¼ Sec.26 35.0

Allot. #618 SE¼ NE¼ Sec.27 38.0 Irr. Acres
2463 NE¼ SE¼ Sec.27. 39.0
2462 NW¼ SE¼ Sec.27 37.8
2506 NE¼ NE¼ Sec.34 30.0
925 SE¼ NE¼ Sec.34 27.2
Indian 655 NE¼ NW¼ Sec.25 39.0

River Basin

Also in: Plat No. Twp. Rge.	Plat No. Twp. Rge.	Plat No. Twp. Rge.
Plat No. Twp. Rge.	Plat No. Twp. Rge.	Plat No. Twp. Rge.

Information From:

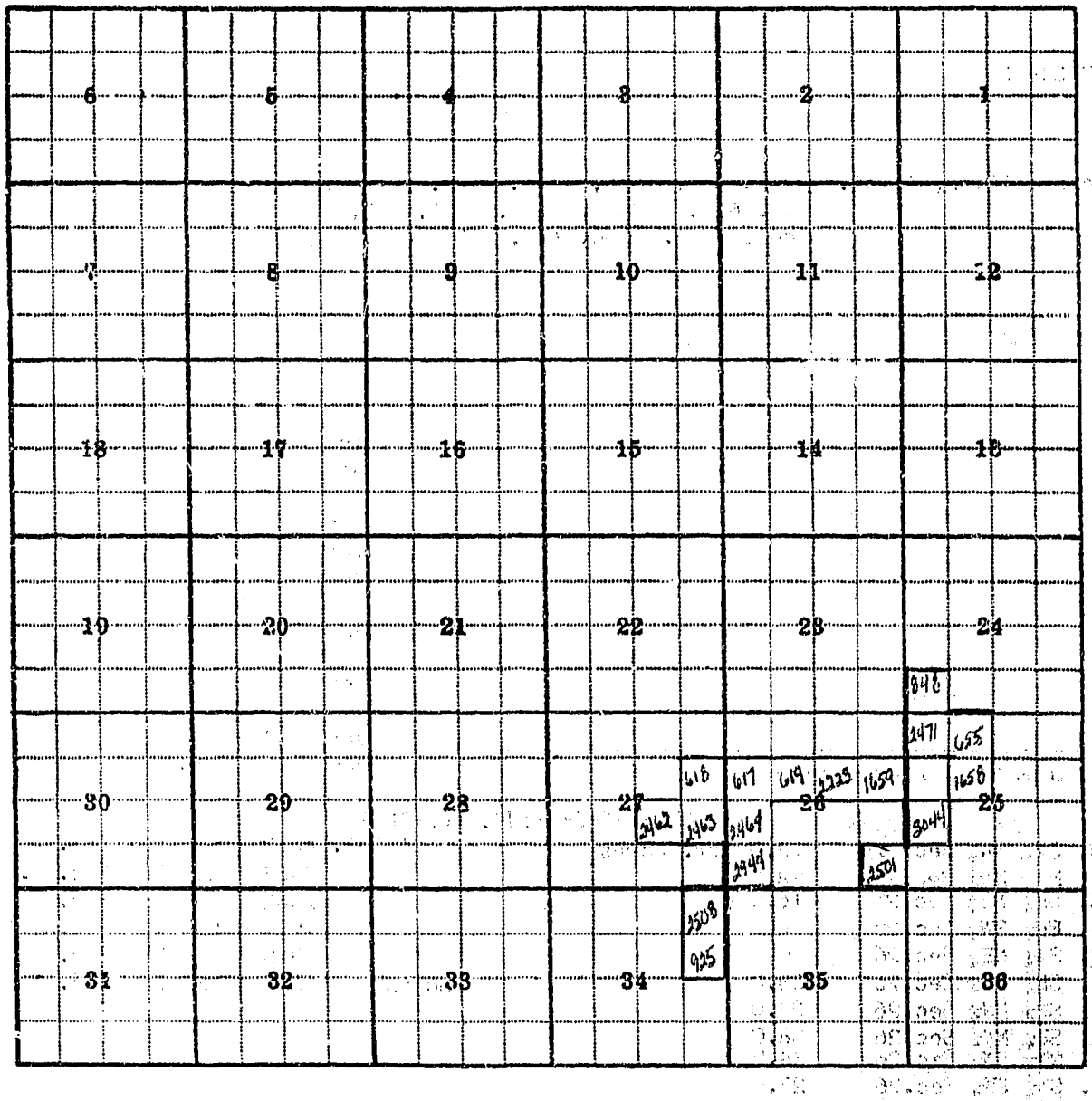

Land Ownership

F-1-A—5M—

County Pondera

Farm Checked: Date 7-31-63

By Jim & Bob

STATE OF MONTANA
STATE ENGINEERS OFFICE
Water Resources Survey

T 31 N R 6 W Plat No. 2

Photo No. 4T-79

Legal Land Owner Karl Kilian or Ruth Hartsell Allot. #148 Address

Operator Address

Water is delivered by:— 1. Private System; 2. Ditch Company; 3. State Project; X Federal Project; 5. Irrigation District

App. No. Decree No.	NAME OF APPROPRIATOR TO WHOM DECREED	NAME OF STREAM	Date App. Date Priority	Miner's Inches	In Use	NAME OF DITCH (Water Delivered By)	No.	R/F	Present Irr. Acres	Irrigable Acres
		Big Badger			yes	19 K	4		38	0

NOTE: R—Denotes Regular Irrigation. F—Flood Irrigation.

Adequate Supply: Yes No Explain

Remarks Badger-Fisher Unit, Non-Indian NW¼ SE¼ Section 33 38.0 Irr. Acres

River Basin:

Also in:								
Plat No.	Twp.	Rge.	Plat No.	Twp.	Rge.	Plat No.	Twp.	Rge.
Plat No.	Twp.	Rge.	Plat No.	Twp.	Rge.	Plat No.	Twp.	Rge.

Information From: Project Office



Land Ownership_____

F-1-A—5M—

County Pondera

Farm Checked: Date 7-31-63

By Jim & Bob

STATE OF MONTANA
STATE ENGINEERS OFFICE
Water Resources Survey

T 31 N R 6 W Plat No. 2

Photo No. 4T-36

Legal Land Owner Bryan Lahr Allot. #669 Address

Operator Sam Stokes Address

Water is delivered by:— 1. Private System; 2. Ditch Company; 3. State Project; X Federal Project; 5. Irrigation District

App. No. Decree No.	NAME OF APPROPRIATOR TO WHOM DECREED	NAME OF STREAM	Date App. Date Priority	Miner's Inches	In Use	NAME OF DITCH (Water Delivered By)	No.	R/F	Present Irr. Acres	Irrigable Acres
		Big Badger				"M"	4		36	4

NOTE: R—Denotes Regular Irrigation. F—Flood Irrigation.

Adequate Supply: Yes ..... No ..... Explain .....

Remarks Badger=Fisher Unit Allot. #669 NW¼ SE¼ Section 23. 36.0 Irr. Acres

River Basin

Also in: Plat No. ..... Twp. ..... Rge.	Plat No. ..... Twp. ..... Rge.	Plat No. ..... Twp. ..... Rge. .....
Plat No. ..... Twp. ..... Rge.	Plat No. ..... Twp. ..... Rge.	Plat No. ..... Twp. ..... Rge. .....

Information From:
Project Office

6	5	4	3	2	1
7	8	9	10	11	12
18	17	16	15	14	13
19	20	21	22	23 669	24
30	29	28	27	26	25
31	32	33	34	35	36

Land Ownership

F-1-A—5M—

County Pondera

Farm Checked: Date 7-31-63

By Jim & Bob

STATE OF MONTANA
STATE ENGINEERS OFFICE
Water Resources Survey

T 31 N R 6 W Plat No. 2

Photo No. 4T-34, 79

Legal Land Owner A. E. Leech Co. Allot. #1294, 807, 142 Address Valier

Operator ..... Address .....

Water is delivered by:— 1. Private System; 2. Ditch Company; 3. State Project; X Federal Project; 5. Irrigation District

App. No. Decree No.	NAME OF APPROPRIATOR TO WHOM DECREED	NAME OF STREAM	Date App. Date Priority	Miner's Inches	In Use	NAME OF DITCH (Water Delivered By)	No.	R/F	Present Irr. Acres	Irrigable Acres
		Big Badger			yes	M	4	*	27	0
					yes	M			36	0
					yes	19 K 8			29.8	2.2
					yes	19 K			25	9.7

NOTE: R—Denotes Regular Irrigation. F—Flood Irrigation.

Adequate Supply: Yes ..... No ..... Explain * This area also sprinkled

Remarks Badger-Fisher Unit, Non-Indian

Allot. #1294	NW¼ SW¼ Section 11	27	Irr. Acres
1294	SW¼ SW¼ Section 11	36.0	
807	NE¼ SW¼ Section 33	29.8	
142	SE¼ SW¼ Section 33	25.0	

River Basin .....

Also in: Plat No. ..... Twp. ..... Rge.	Plat No. ..... Twp. ..... Rge.	Plat No. ..... Twp. ..... Rge. .....
Plat No. ..... Twp. ..... Rge.	Plat No. ..... Twp. ..... Rge.	Plat No. ..... Twp. ..... Rge. .....

Information From: Project Office & Mr. Cooper

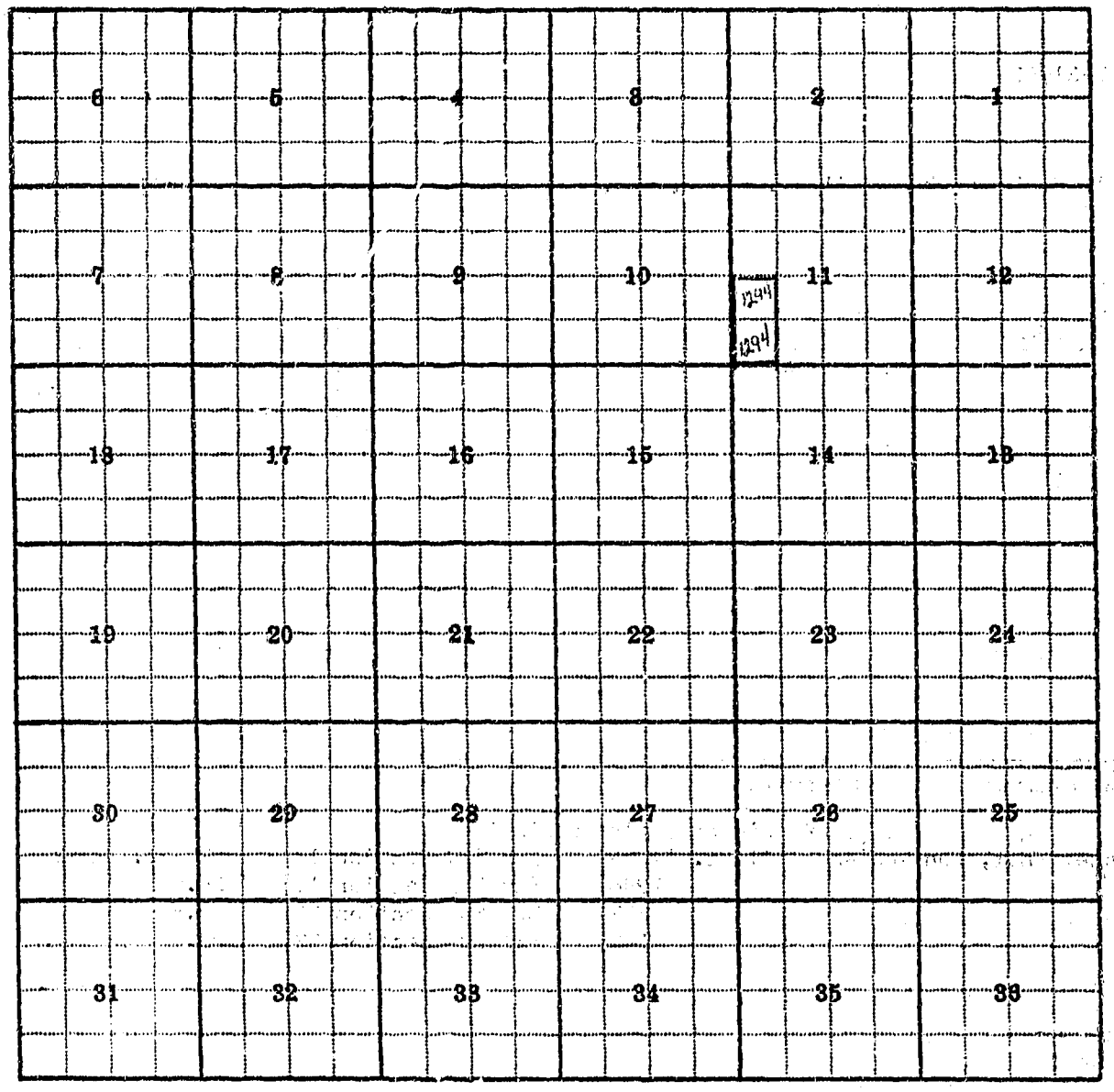

Land Ownership_____

_____

_____

F-1-A—5M—

County Pondera

T 31 N R 6 W Plat No. 2

Farm Checked: Date 7-31-63

Photo No. 4T-34, 22, 38

By Jim & Bob

STATE OF MONTANA
STATE ENGINEERS OFFICE
Water Resources Survey

Legal Land Owner Ethel W. Leech Allot. #903, 958, 1634, 1731 Address

Operator Address

Water is delivered by:— 1. Private System; 2. Ditch Company; 3. State Project; X Federal Project; 5. Irrigation District

App. No. Decree No.	NAME OF APPROPRIATOR TO WHOM DECREED	NAME OF STREAM	Date App. Date Priority	Miner's Inches	In Use	NAME OF DITCH (Water Delivered By)	No.	R/F	Present Irr. Acres	Irrigable Acres
		Big Badger			yes	N	4		28	0
					yes	N	4		17	0
					yes	N	32		39	0
					yes	19 K			39	0
					yes	19 K			38	0

NOTE: R—Denotes Regular Irrigation. F—Flood Irrigation.

Adequate Supply: Yes No Explain

Remarks Badger-Fisher Unit, Non-Indian,

Allot. # 903	NE¼ SW¼ Section 11	28.0 Irr. Acres	
903	SE¼ SW¼ Section 11	17.0	
958	NW¼ NE¼ Section 15	39.0	
1634	NE¼ SW¼ Section 35	39.0	
1731	SE¼ SW¼ Section 35	38.0	

River Basin

Also in: Plat No. Twp. Rge.	Plat No. Twp. Rge.	Plat No. Twp. Rge.
Plat No. Twp. Rge.	Plat No. Twp. Rge.	Plat No. Twp. Rge.

Information From: Project Office



6	5	4	3	2	1
7	8	9	10	11 903 903	12
18	17	16	15 958	14	13
19	20	21	22	23	24
30	29	28	27	26	25
31	32	33	34	35 1231	36

Land Ownership

F-1-A—5M—

County Ponderа

Farm Checked: Date 7-31-63

By Jim & Bob

STATE OF MONTANA
STATE ENGINEERS OFFICE
Water Resources Survey

T 31 N R 6 W Plat No. 2

Photo No. 4T-36

Legal Land Owner Adeline LeNoir Est. Allot. #2361½ Address

Operator Address

Water is delivered by:— 1. Private System; 2. Ditch Company; 3. State Project; X Federal Project; 5. Irrigation District

App. No. Decree No.	NAME OF APPROPRIATOR TO WHOM DECREED	NAME OF STREAM	Date App. Date Priority	Miner's Inches	In Use	NAME OF DITCH (Water Delivered By)	No.	R/F	Present Irr. Acres	Irrigable Acres
		Big Badger			yes	"M"	4		31	11

NOTE: R—Denotes Regular Irrigation. F—Flood Irrigation.

Adequate Supply: Yes No Explain

Remarks Badger-Fisher Unit Allot. #2361½ NE¼ NE¼ Section 24 31.0 Irr. Acres

River Basin

Also in: Plat No. Twp. Rge.	Plat No. Twp. Rge.	Plat No. Twp. Rge.
Plat No. Twp. Rge.	Plat No. Twp. Rge.	Plat No. Twp. Rge.

Information From:
Project Office



6	5	4	3	2	1
7	8	9	10	11	12
18	17	16	15	14	13
19	20	21	22	23	24
30	29	28	27	26	25
31	32	33	34	35	36

Land Ownership

F-1-A—5M—

County Pondera

T 31 N R 6 W Plat No. 2

Farm Checked: Date 7-31-63

Photo No. 4T-35

By Jim & Bob

STATE OF MONTANA
STATE ENGINEERS OFFICE
Water Resources Survey

Legal Land Owner Adeline LeNoir (Heirs) Allot. #2361½ Address

Operator Address

Water is delivered by:— 1. Private System; 2. Ditch Company; 3. State Project; X Federal Project; 5. Irrigation District

App. No. Decree No.	NAME OF APPROPRIATOR TO WHOM DECREED	NAME OF STREAM	Date App. Date Priority	Miner's Inches	In Use	NAME OF DITCH (Water Delivered By)	No.	R/F	Present Irr. Acres	Irrigable Acres
		Big Badger			no		4		0	14
		"			"				0	25

NOTE: R—Denotes Regular Irrigation. F—Flood Irrigation.

Adequate Supply: Yes No Explain

Remarks Badger-Fisher Unit Allot. #2361½ Lot 1, NE¼ NE¼ Section 13 No Irrigation NW¼ NE¼

River Basin

Also in: Plat No. Twp. Rge.	Plat No. Twp. Rge.	Plat No. Twp. Rge.
Plat No. Twp. Rge.	Plat No. Twp. Rge.	Plat No. Twp. Rge.

Information From:
Project Office

6	5	4	3	2	1
7	8	9	10	11	12
18	17	16	15	14	13
19	20	21	22	23	24
30	29	28	27	26	25
31	32	33	34	35	36

1364 ½

Land Ownership

F-1-A—5M--

County Pondera

Farm Checked: Date 8-1-63

By Jim & Bob

STATE OF MONTANA
STATE ENGINEERS OFFICE
Water Resources Survey

T 31 N R 6 W Plat No. 2

Photo No. 4T-38

Legal Land Owner Betsy Lewis (Heirs) / Allot. #2499 Address

Operator H. L. Henneman Address

Water is delivered by:— 1. Private System; 2. Ditch Company; 3. State Project; X Federal Project; 5. Irrigation District

App. No. Decree No.	NAME OF APPROPRIATOR TO WHOM DECREED	NAME OF STREAM	Date App. Date Priority	Miner's Inches	In Use	NAME OF DITCH (Water Delivered By)	No.	R/F	Present Irr. Acres	Irrigable Acres
		Big Badger			yes	19 K 22	4		38	0

NOTE: R—Denotes Regular Irrigation. F—Flood Irrigation.

Adequate Supply: Yes..... No..... Explain.....

Remarks Badger-Fisher Unit Allot. #2499 NW¼ NW¼ Section 36 38.0 Irr. Acres

River Basin.....

Also in: Plat No..... Twp..... Rge.....	Plat No..... Twp..... Rge.....	Plat No..... Twp..... Rge.....
Plat No..... Twp..... Rge.....	Plat No..... Twp..... Rge.....	Plat No..... Twp..... Rge.....

Information From:
Project Office

6	5	4	3	2	1
7	8	9	10	11	12
18	17	16	15	14	13
19	20	21	22	23	24
30	29	28	27	26	25
31	32	33	34	35	36

2N9W

Land Ownership

F-1-A—5M—

County Pondera

Farm Checked: Date 8-1-63

By Jim & Bob

STATE OF MONTANA
STATE ENGINEERS OFFICE
Water Resources Survey

T 31 N R 6 W Plat No. 2

Photo No. 4T-38

Legal Land Owner Joseph Lewis Allot. #2500 Address

Operator H. O. Henneman Address

Water is delivered by:— 1. Private System; 2. Ditch Company; 3. State Project; X Federal Project; 5. Irrigation District

App. No. Decree No.	NAME OF APPROPRIATOR TO WHOM DECREED	NAME OF STREAM	Date App. Date Priority	Miner's Inches	In Use	NAME OF DITCH (Water Delivered By)	No.	R/F	Present Irr. Acres	Irrigable Acres
		Big Badger			yes	19 K 22	4		35.5	0

NOTE: R—Denotes Regular Irrigation. F—Flood Irrigation.

Adequate Supply: Yes No Explain

Remarks Badger-Fisher Unit Allot. 2500 NE¼ NE¼ Section 35 35.5 Irr. Acres

River Basin

Also in: Plat No. Twp. Rge.	Plat No. Twp. Rge.	Plat No. Twp. Rge.
Plat No. Twp. Rge.	Plat No. Twp. Rge.	Plat No. Twp. Rge.

Information From: Project Office

6	5	4	3	2	1
7	8	9	10	11	12
18	17	16	15	14	13
19	20	21	22	23	24
30	29	28	27	26	25
31	32	33	34	35	36

2500

Land Ownership

F-1-A—5M—

County Pondera

T 31 N R 6 W Plat No. 2

Farm Checked: Date 8-1-63

Photo No. 4T-38

By Jim & Bob

STATE OF MONTANA
STATE ENGINEERS OFFICE
Water Resources Survey

Legal Land Owner Peter Lewis Allot. #2497 Address

Operator H. L. Henneman Address

Water is delivered by:— 1. Private System; 2. Ditch Company; 3. State Project; X Federal Project; 5. Irrigation District

App. No. Decree No.	NAME OF APPROPRIATOR TO WHOM DECREED	NAME OF STREAM	Date App. Date Priority	Miner's Inches	In Use	NAME OF DITCH (Water Delivered By)	No.	R/F	Present Irr. Acres	Irrigable Acres
		Big Badger			yes	19 K	4		35	0

NOTE: R—Denotes Regular Irrigation. F—Flood Irrigation.

Adequate Supply: Yes No Explain

Remarks Badger-Fisher Unit Allot. #2497 SE¼ NW¼ Section 36 35.0 Irr. Acres

River Basin

Also in: Plat No. Twp. Rge.	Plat No. Twp. Rge.	Plat No. Twp. Rge.
Plat No. Twp. Rge.	Plat No. Twp. Rge.	Plat No. Twp. Rge.

Information From: Project Office

6	5	4	3	2	1
7	8	9	10	11	12
18	17	16	15	14	13
19	20	21	22	23	24
30	29	28	27	26	25
31	32	33	34	35	36

2497

Land Ownership

F-1-A—5M—

County Pondera

Farm Checked: Date 7-31-63

By J Jim & Bbb

STATE OF MONTANA
STATE ENGINEERS OFFICE
Water Resources Survey

T 31 N R 6 W Plat No. 2

Photo No. 4T-80

Legal Land Owner John Little Bull Allot. #847 Address

Operator Hofland & Henneman Address

Water is delivered by:— 1. Private System; 2. Ditch Company; 3. State Project; X Federal Project; 5. Irrigation District

App. No. Decree No.	NAME OF APPROPRIATOR TO WHOM DECREED	NAME OF STREAM	Date App. Date Priority	Miner's Inches	In Use	NAME OF DITCH (Water Delivered By)	No.	R/F	Present Irr. Acres	Irrigable Acres
		Big Badger			yes	2 M	4		15	20

NOTE: R—Denotes Regular Irrigation F—Flood Irrigation.

Adequate Supply: Yes No Explain

Remarks Badger=F: ...er Unit Allot. #847 NW¼ NW¼ Section 28 15 Irr. Acres

River Basin

Also in: Plat No. Twp. Rge.	Plat No. Twp. Rge.	Plat No. Twp. Rge.
Plat No. Twp. Rge.	Plat No. Twp. Rge.	Plat No. Twp. Rge.

Information From: Project Office

6	5	4	3	2	1
7	8	9	10	11	12
18	17	16	15	14	13
19	20	21	22	23	24
30	29	847 28	27	26	25
31	32	33	34	35	36

Land Ownership

F-1-A—5M—

County Pondera

Farm Checked: Date 7-31-63

By Jim & Bbb

STATE OF MONTANA
STATE ENGINEERS OFFICE
Water Resources Survey

T 31 N R 5 W Plat No 2

Photo No 4T-36

Legal Land Owner Little Fox Bad Marriage Allot #.2443 Address

Operator Clifford Seltz Address

Water is delivered by:— 1. Private System; 2. Ditch Company; 3. State Project; X Federal Project; 5. Irrigation District

App. No. Decree No.	NAME OF APPROPRIATOR TO WHOM DECREED	NAME OF STREAM	Date App. Date Priority	Miner's Inches	In Use	NAME OF DITCH (Water Delivered By)	No.	R/F	Present Irr. Acres	Irrigable Acres
		Big Badger			yes	"M"	4		37.5	2.5

NOTE: R—Denotes Regular Irrigation. F—Flood Irrigation.

Adequate Supply: Yes..... No..... Explain.....

Remarks Badger-Fisher Unit Allot. #2443 SE¼ NW¼ Section 23. 37.5 Irr. Acres

River Basin.....

Also in: Plat No..... Twp..... Rge.....	Plat No..... Twp..... Rge.....	Plat No..... Twp..... Rge.....
Plat No..... Twp..... Rge.....	Plat No..... Twp..... Rge.....	Plat No..... Twp..... Rge.....

Information From:
Project Office

6	5	4	3	2	1
7	8	9	10	11	12
18	17	16	15	14	13
19	20	21	22	23	24
30	29	28	27	26	25
31	32	33	34	35	36

Land Ownership

F-1-A—5M—

County Pondera

Farm Checked: Date 8-1-63

By Jim & Bob

STATE OF MONTANA
STATE ENGINEERS OFFICE
Water Resources Survey

T 31 N R 6 W Plat No. 2

Photo No. 4T-83

Legal Land Owner George Little Plume Allot. #950 Address

Operator Ted Letz Address Conrad

Water is delivered by:— 1. Private System; 2. Ditch Company; 3. State Project; X Federal Project; 5. Irrigation District

App. No. Decree No.	NAME OF APPROPRIATOR TO WHOM DECREED	NAME OF STREAM	Date App. Date Priority	Miner's Inches	In Use	NAME OF DITCH (Water Delivered By)	No.	R/F	Present Irr. Acres	Irrigable Acres
		Big Badger			no		4		0	10

NOTE: R—Denotes Regular Irrigation. F—Flood Irrigation.

Adequate Supply: Yes..... No..... Explain.....

Remarks Badger-Fisher Unit Allot. #950 SW¼ NE¼ Section 9 No Irrigation

River Basin

Also in: Plat No..... Twp..... Rge.....	Plat No..... Twp..... Rge.....	Plat No..... Twp..... Rge.....
Plat No..... Twp..... Rge.....	Plat No..... Twp..... Rge.....	Plat No..... Twp..... Rge.....

Information From:
Project Office

6	5	4	3	2	1
7	8	9	10	11	12
18	17	16	15	14	13
19	20	21	22	23	24
30	29	28	27	26	25
31	32	33	34	35	36

Land Ownership

F-1-A—5M—

County Pondera

Farm Checked: Date 7-31-63

By Jim & Bob

STATE OF MONTANA
STATE ENGINEERS OFFICE
Water Resources Survey

T 31 N R 6 W Plat No. 2

Photo No. 4T-80

Legal Land Owner Joseph Little Plume Allot. #2518 Address

Operator Edward Haynes Address

Water is delivered by:— 1. Private System; 2. Ditch Company; 3. State Project; X Federal Project; 5. Irrigation District

App. No. Decree No.	NAME OF APPROPRIATOR TO WHOM DECREED	NAME OF STREAM	Date App. Date Priority	Miner's Inches	In Use	NAME OF DITCH (Water Delivered By)	No.	R/F	Present Irr. Acres	Irrigable Acres
		Big Badger			yes	2M (7)	4		36.8	0

NOTE: R—Denotes Regular Irrigation. F—Flood Irrigation.

Adequate Supply: Yes..... No..... Explain.....

Remarks Badger-Fisher Unit SE¼ SW¼ Section 27 36.8 Irr. Acres

River Basin

Also in: Plat No..... Twp..... Rge.....	Plat No..... Twp..... Rge.....	Plat No..... Twp..... Rge.....
Plat No..... Twp..... Rge.....	Plat No..... Twp..... Rge.....	Plat No..... Twp..... Rge.....

Information From:
Project Office

6	5	4	3	2	1
7	8	9	10	11	12
18	17	16	15	14	13
19	20	21	22	23	24
30	29	28	27	26	25
31	32	33	34	35	36

25N6

Land Ownership

F-1-A—5M—

County Pondera

Farm Checked: Date 7-31-63

By Jim & Bob

STATE OF MONTANA
STATE ENGINEERS OFFICE
Water Resources Survey

T 31 N R 6 W Plat No. 2

Photo No. 4T-37

Legal Land Owner James Longtime Sleeping (Heirs) Allot. #3061 Address

Operator Address

Water is delivered by:— 1. Private System; 2. Ditch Company; 3. State Project; X Federal Project; 5. Irrigation District

App. No. Decree No.	NAME OF APPROPRIATOR TO WHOM DECREED	NAME OF STREAM	Date App. Date Priority	Miner's Inches	In Use	NAME OF DITCH (Water Delivered By)	No.	R/F	Present Irr. Acres	Irrigable Acres
		Big Badger			yes	"2M"	4		28	0

NOTE: R—Denotes Regular Irrigation. F—Flood Irrigation.

Adequate Supply: Yes No Explain

Remarks Badger-Fisher Unit NE¼ NE¼ Section 26 28.0 Irr. Acres

River Basin

Also in: Plat No. Twp. Rge.	Plat No. Twp. Rge.	Plat No. Twp. Rge.
Plat No. Twp. Rge.	Plat No. Twp. Rge.	Plat No. Twp. Rge.

Information From:

Project Office

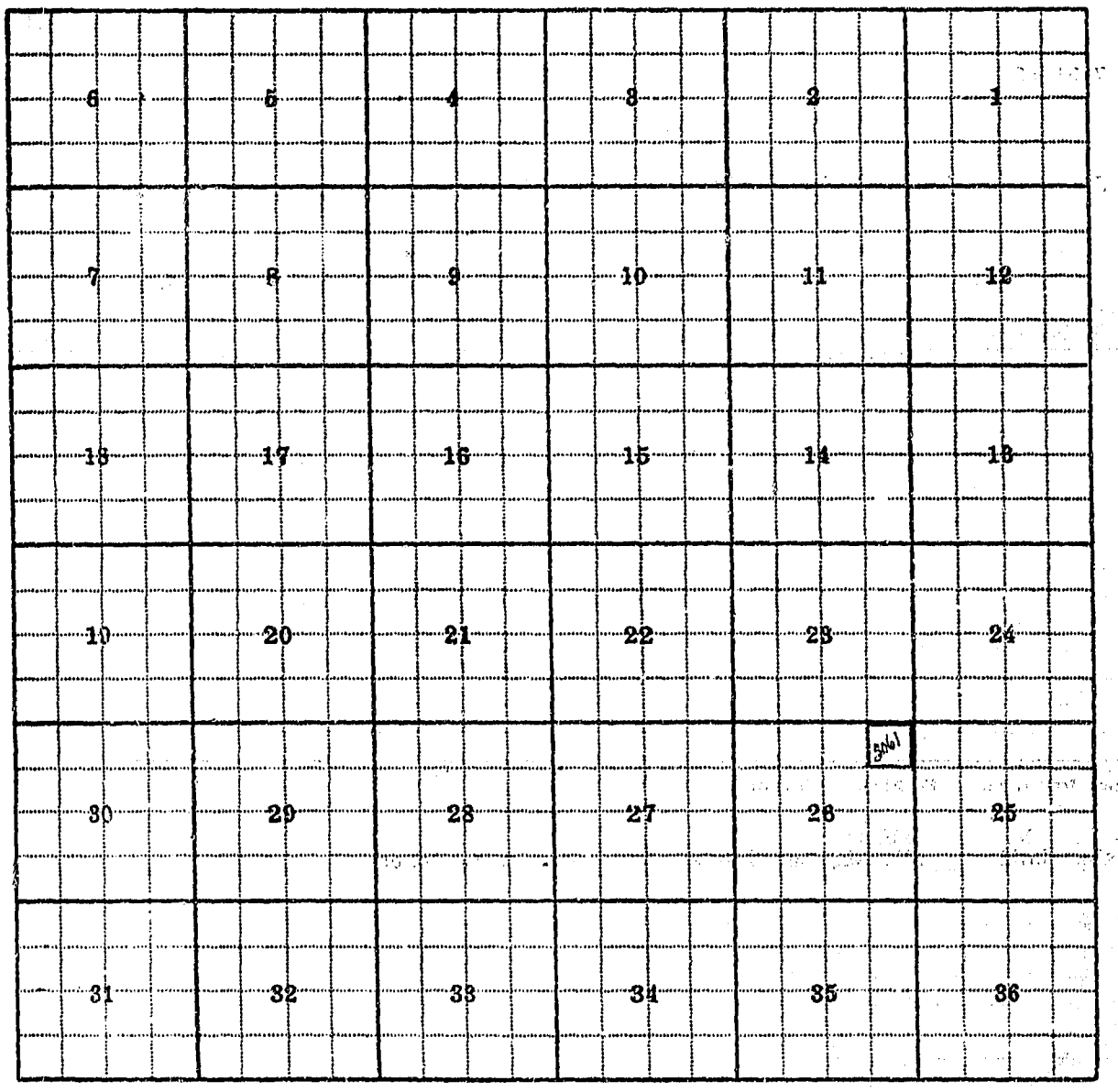

Land Ownership_____

F-1-A—5M—

County Pondera

Farm Checked: Date 7=31-63

By Jim & Bob

STATE OF MONTANA
STATE ENGINEERS OFFICE
Water Resources Survey

T 31 N R 6 W Plat No. 2

Photo No. 4T-83, 82

Legal Land Owner Francis Lost Star Allot. #3046, 2453 Address

Operator Hofland & Henneman Address

Water is delivered by:— 1. Private System; 2. Ditch Company; 3. State Project; X Federal Project; 5. Irrigation District

App. No. Decree No.	NAME OF APPROPRIATOR TO WHOM DECREED	NAME OF STREAM	Date App. Date Priority	Miner's Inches	In Use	NAME OF DITCH (Water Delivered By)	No.	R/F	Present Irr. Acres	Irrigable Acres
		Big Badger			yes	15 N	4		29	0
		"			"	15N			36	1

NOTE: R—Denotes Regular Irrigation. F—Flood Irrigation.

Adequate Supply: Yes..... No..... Explain.....

Remarks Badger-Fisher Unit Allot. #3046 SW¼ SE¼ Section 9 29.0 Irr. Acres
2453 SE¼ SE¼ Section 9 36.0

River Basin.....

Also in: Plat No..... Twp..... Rge.....	Plat No..... Twp..... Rge.....	Plat No..... Twp..... Rge.....
Plat No..... Twp..... Rge.....	Plat No..... Twp..... Rge.....	Plat No..... Twp..... Rge.....

Information From:
Project Office

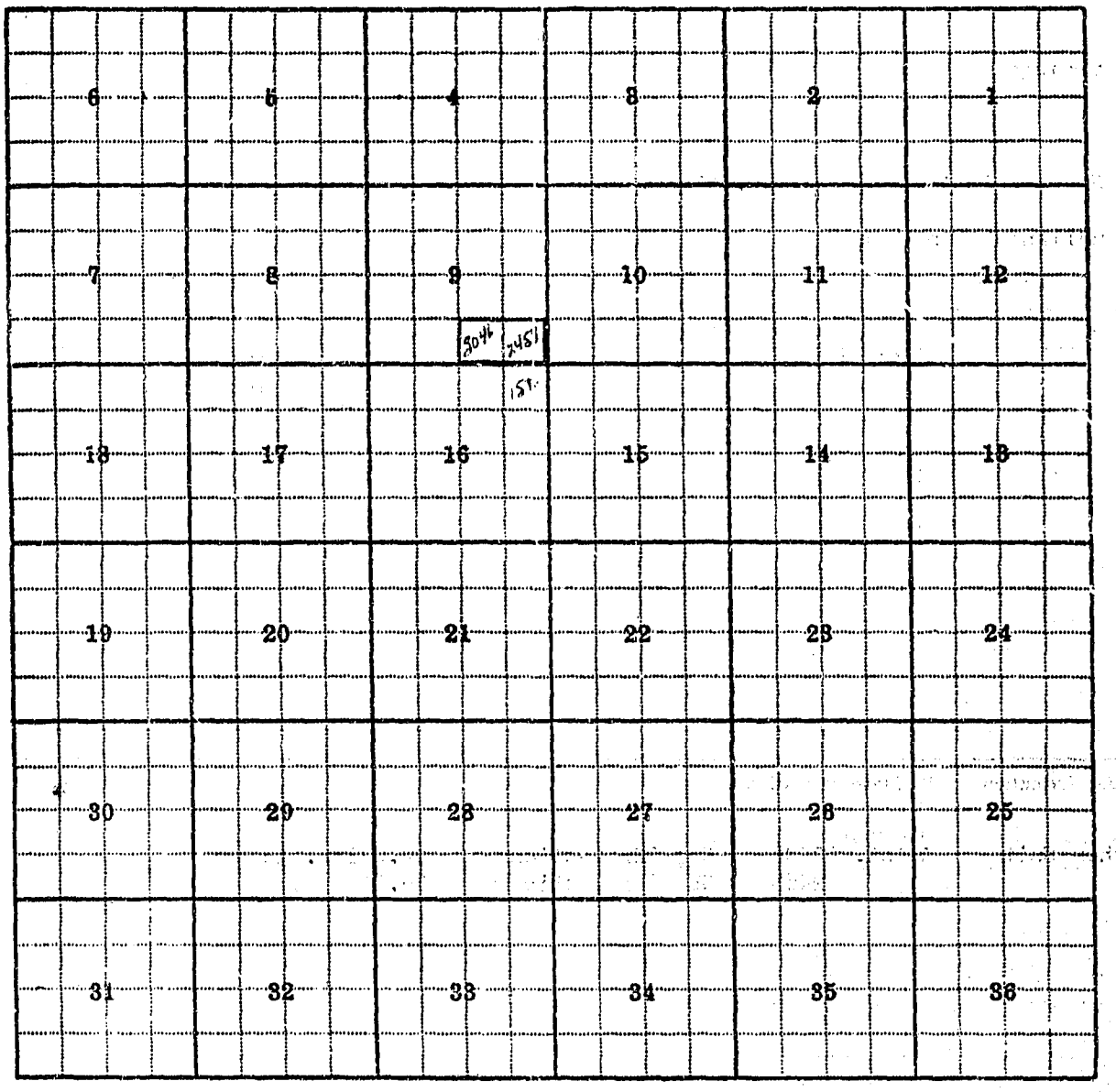

Land Ownership_____

_____

_____

F-1-A—5M—

County Pondera

Farm Checked: Date 7-31-63

By Jim & Bob

STATE OF MONTANA
STATE ENGINEERS OFFICE
Water Resources Survey

T 31 N R 6 W Plat No. 2

Photo No. 4T-94

Legal Land Owner Benedict Madplume Allot. #282½ Address

Operator Hofland & Henneman Address

Water is delivered by:— 1. Private System; 2. Ditch Company; 3. State Project; X Federal Project; 5. Irrigation District

App. No. Decree No.	NAME OF APPROPRIATOR TO WHOM DECREED	NAME OF STREAM	Date App. Date Priority	Miner's Inches	In Use	NAME OF DITCH (Water Delivered By)	No.	R/F	Present Irr. Acres	Irrigable Acres
		Big Badger			yes	"L"	4		28.7	11.3

NOTE: R—Denotes Regular Irrigation. F—Flood Irrigation.

Adequate Supply: Yes..... No..... Explain.....

Remarks Badger-Fisher Unit Allot. 282½ SW¼ NW¼ Section 20 28.7 Irr. Acres

River Basin.....

Also in: Plat No..... Twp..... Rge.....	Plat No..... Twp..... Rge.....	Plat No..... Twp..... Rge.....
Plat No..... Twp..... Rge.....	Plat No..... Twp..... Rge.....	Plat No..... Twp..... Rge.....

Information From:
Project Office

6	5	4	3	2	1
7	8	9	10	11	12
18	17	16	15	14	13
19	20	21	22	23	24
30	29	28	27	26	25
31	32	33	34	35	36

Land Ownership

F-1-A--5M—

County Pondera

T 31 N R 6 W Plat No. 2

Farm Checked: Date 8-1-63

Photo No. 4T-83

By Jim & Bob

STATE OF MONTANA
STATE ENGINEERS OFFICE
Water Resources Survey

Legal Land Owner Ella Madplume Yellow Wolf Allot. #274½ Address

Operator Harland Henneman Address

Water is delivered by:— 1. Private System; 2. Ditch Company; 3. State Project; X Federal Project; 5. Irrigation District

App. No. Decree No.	NAME OF APPROPRIATOR TO WHOM DECREED	NAME OF STREAM	Date App. Date Priority	Miner's Inches	In Use	NAME OF DITCH (Water Delivered By)	No.	R/F	Present Irr. Acres	Irrigable Acres
		Big Badger			yes	5 N	4		12	0

NOTE: R—Denotes Regular Irrigation. F—Flood Irrigation.

Adequate Supply: Yes No Explain

Remarks Badger-Fisher Unit Allot. #274½ S½ SE¼ SE¼ Section 8 12.0 Irr. Acres

River Basin

Also in: Plat No. Twp. Rge.	Plat No. Twp. Rge.	Plat No. Twp. Rge.
Plat No. Twp. Rge.	Plat No. Twp. Rge.	Plat No. Twp. Rge.

Information From:

Project Office

6	5	4	3	2	1
7	8	9	10	11	12
18	17	16	15	14	13
19	20	21	22	23	24
30	29	28	27	26	25
31	32	33	34	35	36

Land Ownership

F-1-A—5M—

County Pondera

Farm Checked: Date 7-31-63

By Jim & Bob

STATE OF MONTANA
STATE ENGINEERS OFFICE
Water Resources Survey

T. 31 N R. 6 W Plat No. 2

Photo No. 41-94

Legal Land Owner Jack Madplume Allot. #282 Address

Operator Hofland & Henneman Address

Water is delivered by:— 1. Private System; 2. Ditch Company; 3. State Project; Federal Project; 5. Irrigation District

App. No. Decree No.	NAME OF APPROPRIATOR TO WHOM DECREED	NAME OF STREAM	Date App. Date Priority	Miner's Inches	In Use	NAME OF DITCH (Water Delivered By)	No.	R/F	Present Irr. Acres	Irrigable Acres
		Big Badger			yes	"3L"	4		12	1

NOTE: R—Denotes Regular Irrigation. F—Flood Irrigation.

Adequate Supply: Yes..... No..... Explain.....

Remarks Badger-Fisher Unit Allot. # 282 / SE¼ NW¼ Section 20 12.0 Irr. Acres

River Basin

Also in: Plat No..... Twp..... Rge.....	Plat No..... Twp..... Rge.....	Plat No..... Twp..... Rge.....
Plat No..... Twp..... Rge.....	Plat No..... Twp..... Rge.....	Plat No..... Twp..... Rge.....

Information From:

Project Office

6	5	4	3	2	1
7	8	9	10	11	12
18	17	16	15	14	13
19	20	21	22	23	24
30	29	28	27	26	25
31	32	33	34	35	36

Land Ownership

F-1-A—5M—

County Pondera

Farm Checked: Date 7-31-63

By Jim & Bob

STATE OF MONTANA
STATE ENGINEERS OFFICE
Water Resources Survey

T 31 N R 6 W Plat No. 2

Photo No. 4T-94

Legal Land Owner Lizzie Madplume Allot. #173 Address

Operator Hofland & Henneman Address

Water is delivered by:— 1. Private System; 2. Ditch Company; 3. State Project; X Federal Project; 5. Irrigation District

App. No. Decree No.	NAME OF APPROPRIATOR TO WHOM DECREED	NAME OF STREAM	Date App. Date Priority	Miner's Inches	In Use	NAME OF DITCH (Water Delivered By)	No.	R/F	Present Irr. Acres	Irrigable Acres
		Big Badger			yes	"L"	4		12.5	24.5

NOTE: R—Denotes Regular Irrigation. F—Flood Irrigation.

Adequate Supply: Yes..... No..... Explain.....

Remarks Badger-Fisher Unit Allot. #173 NW¼ SW¼ Section 20 12.5 Irr. Acres

River Basin

Also in: Plat No..... Twp..... Rge.....	Plat No..... Twp..... Rge.....	Plat No..... Twp..... Rge.....	Information From:
Plat No..... Twp..... Rge.....	Plat No..... Twp..... Rge.....	Plat No..... Twp..... Rge.....	Project Office

6	5	4	3	2	1
7	8	9	10	11	12
18	17	16	15	14	13
19	20	21	22	23	24
30	29	28	27	26	25
31	32	33	34	35	36

173

Land Ownership

F-1-A—5M—

County Pondera

Farm Checked: Date 7-31-63

By Jim & Bob

STATE OF MONTANA
STATE ENGINEERS OFFICE
Water Resources Survey

T 31 N R 6 W Plat No. 2

Photo No. 4T-94

Legal Land Owner Susan Madplume Allot. #280 Address

Operator Hofland & Henneman Address

Water is delivered by:— 1. Private System; 2. Ditch Company; 3. State Project; X Federal Project; 5. Irrigation District

App. No. Decree No.	NAME OF APPROPRIATOR TO WHOM DECREED	NAME OF STREAM	Date App. Date Priority	Miner's Inches	In Use	NAME OF DITCH (Water Delivered By)	No.	R/F	Present Irr. Acres	Irrigable Acres
		Big Badger			yes	"M"	4		5	2

NOTE: R—Denotes Regular Irrigation. F—Flood Irrigation.

Adequate Supply: Yes..... No..... Explain.....

Remarks Badger-Fisher Unit Allot. #280 NE¼ NW¼ Section 20 5.0 Irr. Acres

River Basin.....

Also in: Plat No..... Twp..... Rge.....	Plat No..... Twp..... Rge.....	Plat No..... Twp..... Rge.....
Plat No..... Twp..... Rge.....	Plat No..... Twp..... Rge.....	Plat No..... Twp..... Rge.....

Information From:
Project Office

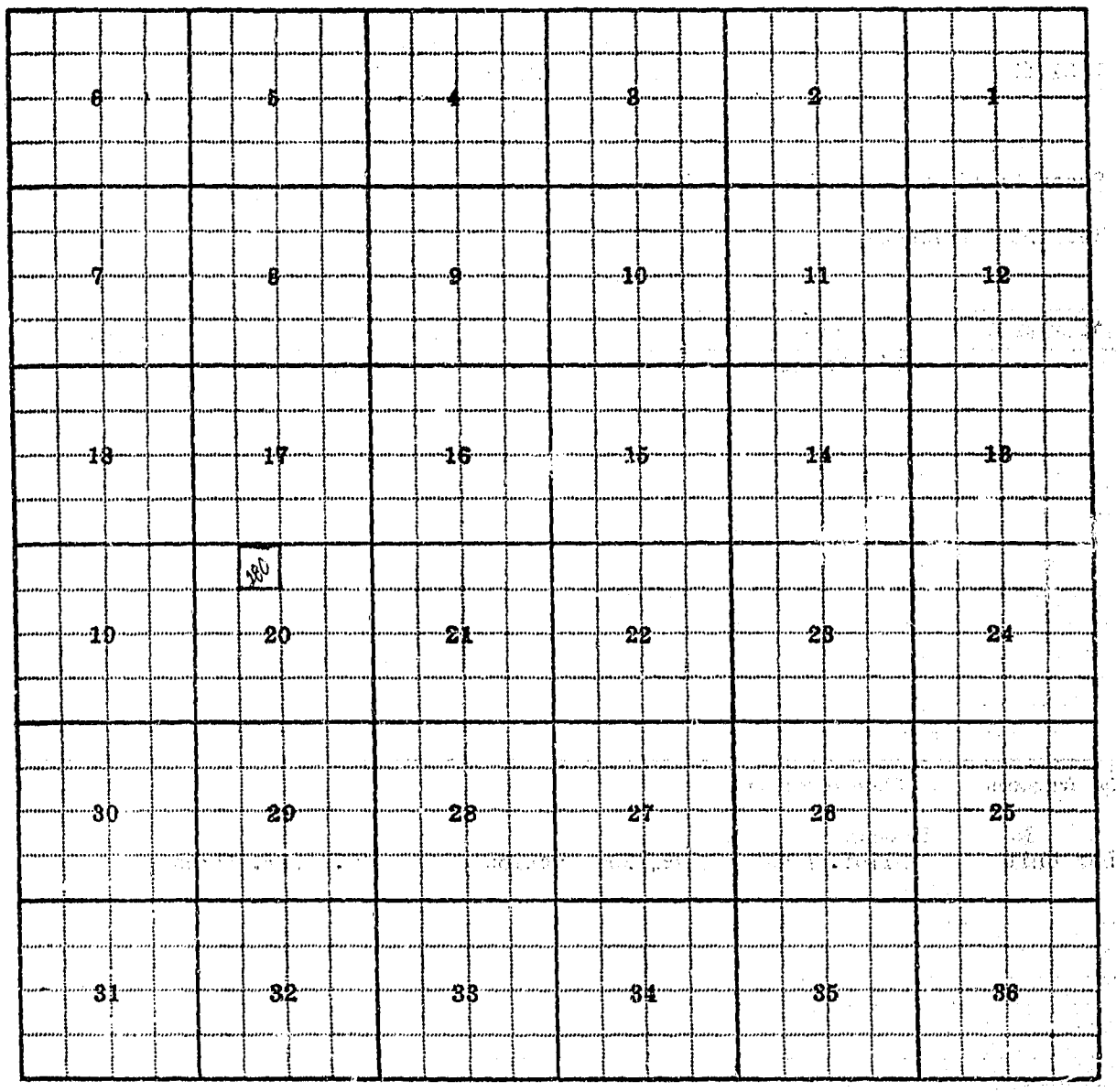

Land Ownership.....

.....

.....

F-1-A—5M—

County Pondera

Farm Checked: Date 7-31-63

By Jim & Bob

STATE OF MONTANA
STATE ENGINEERS OFFICE
Water Resources Survey

T. 31 N R. 6 W Plat No. 2

Photo No. 4T-79

Legal Land Owner Josephine Many Guns Allot. #1192 Address

Operator H. O. Henneman Address

Water is delivered by:— 1. Private System; 2. Ditch Company; 3. State Project; X Federal Project; 5. Irrigation District

App. No. Decree No.	NAME OF APPROPRIATOR TO WHOM DECREED	NAME OF STREAM	Date App. Date Priority	Miner's Inches	In Use	NAME OF DITCH (Water Delivered By)	No.	R/F	Present Irr. Acres	Irrigable Acres
		Big Badger			yes	19 K 14	4		38.7	0

NOTE: R—Denotes Regular Irrigation. F—Flood Irrigation.

Adequate Supply: Yes..... No..... Explain.....

Remarks Badger-Fisher Unit SE¼ NW¼ Section 34 38.7 Irr. Acres

River Basin.....

Also in: Plat No..... Twp..... Rge.....	Pla. No..... Twp..... Rge.....	Plat No..... Twp..... Rge.....
Plat No..... Twp..... Rge.....	Plat No..... Twp..... Rge.....	Plat No..... Twp..... Rge.....

Information From:
Project Office

6	5	4	3	2	1
7	8	9	10	11	12
18	17	16	15	14	13
19	20	21	22	23	24
30	29	28	27	26	25
31	32	33	1142 34	35	36

Land Ownership

F-1-A—5M—

County Pondera

Farm Checked: Date 7-31-63

By Jim & Bob

STATE OF MONTANA
STATE ENGINEERS OFFICE
Water Resources Survey

T 31 N R 6 W Plat No. 2

Photo No. 4T-79

Legal Land Owner Mary Many Guns Allot. #1191 Address

Operator H. O. Henneman Address

Water is delivered by:— 1. Private System; 2. Ditch Company; 3. State Project; X Federal Project; 5. Irrigation District

App. No. Decree No.	NAME OF APPROPRIATOR TO WHOM DECREED	NAME OF STREAM	Date App. Date Priority	Miner's Inches	In Use	NAME OF DITCH (Water Delivered By)	No.	R/F	Present Irr. Acres	Irrigable Acres
		Big Badger			yes	19 K 14	4		33.5	0

NOTE: R—Denotes Regular Irrigation. F—Flood Irrigation.

Adequate Supply: Yes No Explain

Remarks Badger-Fisher Unit, SW¼ NW¼ Section 34 33.5 Irr. Acres

River Basin

Also in: Plat No. Twp. Rge.	Plat No. Twp. Rge.	Plat No. Twp. Rge.
Plat No. Twp. Rge.	Plat No. Twp. Rge.	Plat No. Twp. Rge.

Information From:
Project Office

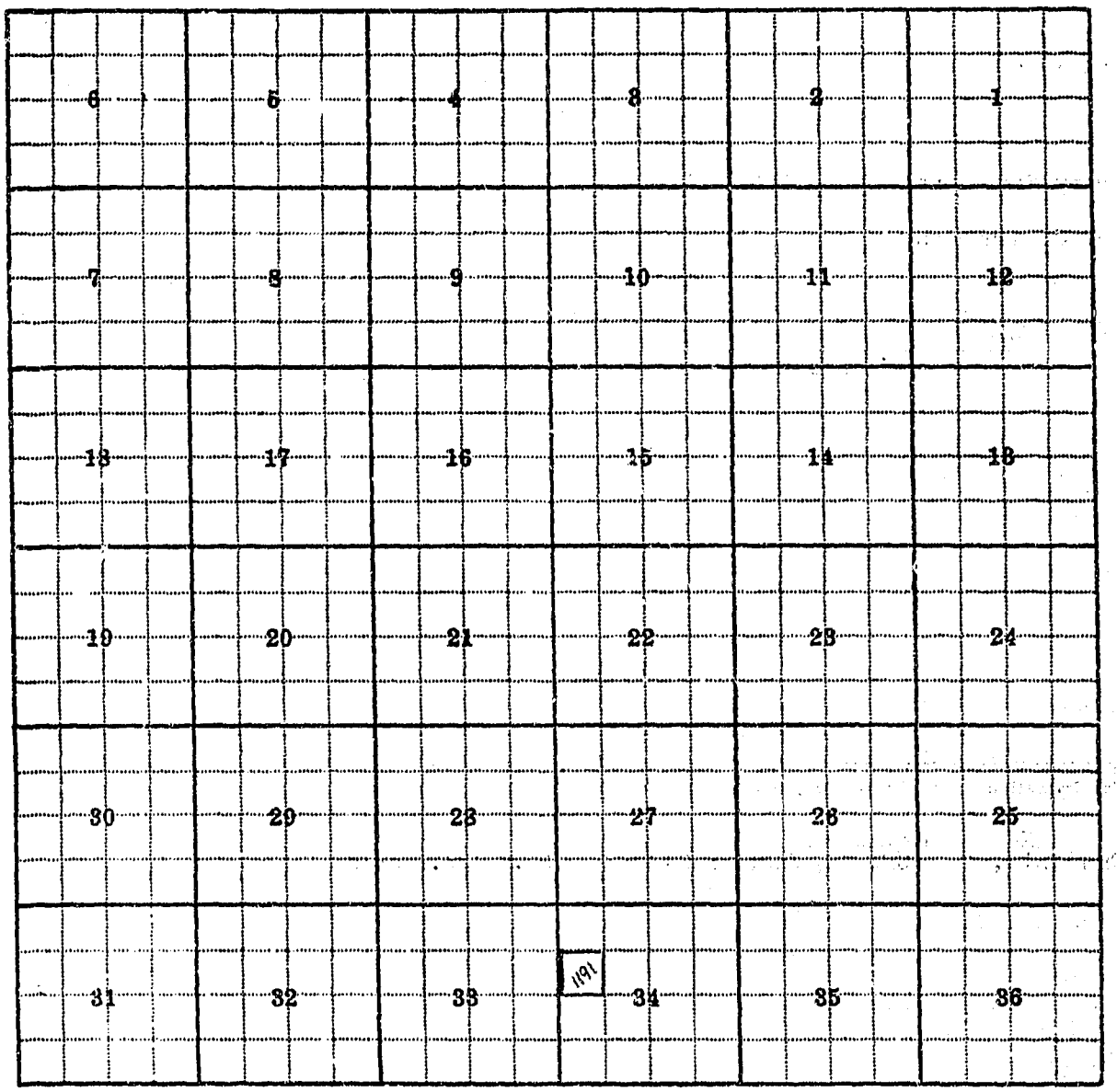

Land Ownership

F-1-A—5M—

County Pondera

Farm Checked: Date 7-31-63

By Jim & Bob

STATE OF MONTANA
STATE ENGINEERS OFFICE
Water Resources Survey

T 31 N R 6 W Plat No. 2

Photo No. 4T-37

Legal Land Owner Julia Many Tail Feathers Allot. #1024 ... Address

Operator H. L. Henneman ... Address

Water is delivered by:— 1. Private System; 2. Ditch Company; 3. State Project; X Federal Project; 5. Irrigation District

App. No. Decree No.	NAME OF APPROPRIATOR TO WHOM DECREED	NAME OF STREAM	Date App. Date Priority	Miner's Inches	In Use	NAME OF DITCH (Water Delivered By)	No.	R/F	Present Irr. Acres	Irrigable Acres
		Big Badger			yes	19 K 22	4		38.8	0

NOTE: R—Denotes Regular Irrigation. F—Flood Irrigation.

Adequate Supply: Yes ... No ... Explain ...

Remarks Badger-Fisher Unit Allot. #1024 SW¼ SW¼ Section 25 38.8 Irr. Acres

River Basin ...

Also in: Plat No. ... Twp. ... Rge. ...	Plat No. ... Twp. ... Rge. ...	Plat No. ... Twp. ... Rge. ...
Plat No. ... Twp. ... Rge. ...	Plat No. ... Twp. ... Rge. ...	Plat No. ... Twp. ... Rge. ...

Information From:
Project Office

6	5	4	3	2	1
7	8	9	10	11	12
18	17	16	15	14	13
19	20	21	22	23	24
30	29	28	27	26	25
31	32	33	34	35	36

1024

Land Ownership

F-1-A—5M—

County Pondera

T 31 N= R 6 W Plat No 2

Farm Checked: Date 7-31-63

Photo No 4T-37

By Jim & Bob

STATE OF MONTANA
STATE ENGINEERS OFFICE
Water Resources Survey

Legal Land Owner Minnie Many Tail Feathers Allot. #1023 Address

Operator H. L. Henneman Address Valier

Water is delivered by:— 1. Private System; 2. Ditch Company; 3. State Project; X Federal Project; 5. Irrigation District

App. No. Decree No.	NAME OF APPROPRIATOR TO WHOM DECREED	NAME OF STREAM	Date App. Date Priority	Miner's Inches	In Use	NAME OF DITCH (Water Delivered By)	No.	R/F	Present Irr. Acres	Irrigable Acres
		Big Badger			yes	19 K 22	4		39	0

NOTE: R—Denotes Regular Irrigation. F—Flood Irrigation.

Adequate Supply: Yes ..... No..... Explain.....

Remarks Badger-Fisher Unit Allot. #1023 SE¼ SW¼ Section 25 39.0 Irr. Acres

River Basin.....

Also in: Plat No..... Twp..... Rge.....	Plat No..... Twp..... Rge.....	Plat No..... Twp..... Rge.....
Plat No..... Twp..... Rge.....	Plat No..... Twp..... Rge.....	Plat No..... Twp..... Rge.....

Information From
Project Office

6	5	4	3	2	1
7	8	9	10	11	12
18	17	16	15	14	13
19	20	21	22	23	24
30	29	28	27	26	25
31	32	33	34	35	36

1023

Land Ownership

F-1-A--5M—

County Pondera

Farm Checked: Date 7-31-63

By Jim & Bob

STATE OF MONTANA
STATE ENGINEERS OFFICE
Water Resources Survey

T 31 N R 6 W= Plat No. 2

Photo No. 4T-36

Legal Land Owner Paul Many White Horses Est. Allot. #1414 Address

Operator Hofland & Henneman Address

Water is delivered by:— 1. Private System; 2. Ditch Company; 3. State Project; X Federal Project; 5. Irrigation District

App. No. Decree No.	NAME OF APPROPRIATOR TO WHOM DECREED	NAME OF STREAM	Date App. Date Priority	Miner's Inches	In Use	NAME OF DITCH (Water Delivered By)	No.	R/F	Present Irr. Acres	Irrigable Acres
		Big Badger			yes	"M"	4		30	0

NOTE: R—Denotes Regular Irrigation. F—Flood Irrigation.

Adequate Supply: Yes No Explain

Remarks Badger-Fisher Unit Allot. #1414 NW¼ NE¼ Section 24 30.0 Irr. Acres

River Basin

Also in: Plat No. Twp. Rge.	Plat No. Twp. Rge.	Plat No. Twp. Rge.
Plat No. Twp. Rge.	Plat No. Twp. Rge.	Plat No. Twp. Rge.

Information From: Project Office

6	5	4	3	2	1
7	8	9	10	11	12
18	17	16	15	14	13
19	20	21	22	23	24
30	29	28	27	26	25
31	32	33	34	35	36

1W/4

Land Ownership

F-1-A—5M—

County Pondera

Farm Checked: Date 7-31-63

By Jim & Bob

STATE OF MONTANA
STATE ENGINEERS OFFICE
Water Resources Survey

T. 31 N R. 6 W Plat No. 2

Photo No. 4T-79

Legal Land Owner Andrew Marciau Allot. #2502 Address

Operator A. E. Leech Co. Address

Water is delivered by:— 1. Private System; 2. Ditch Company; 3. State Project; X Federal Project; 5. Irrigation District

App. No. Decree No.	NAME OF APPROPRIATOR TO WHOM DECREED	NAME OF STREAM	Date App. Date Priority	Miner's Inches	In Use	NAME OF DITCH (Water Delivered By)	Fo.	R/F	Present Irr. Acres	Irrigable Acres
		Big Badger			yes	19 K 8	4	*	22	0

NOTE: R—Denotes Regular Irrigation. F—Flood Irrigation.

Adequate Supply: Yes ..... No ..... Explain * This area also sprinkled

Remarks Badger-Fisher Unit Allot. #2502 SW¼ SW¼ Section 33 22.0 Irr. Acres

River Basin

Also in: Plat No. ..... Twp. ..... Rge.	Plat No. ..... Twp. ..... Rge.	Plat No. ..... Twp. ..... Rge. .....
Plat No. ..... Twp. ..... Rge.	Plat No. ..... Twp. ..... Rge.	Plat No. ..... Twp. ..... Rge. .....

Information From:
Project Office



6	5	4	3	2	1
7	8	9	10	11	12
18	17	16	15	14	13
19	20	21	22	23	24
30	29	28	27	26	25
31	32	33	34	35	36

9502

Land Ownership

F-1-A—5M—

County Pondera

Farm Checked: Date 7-31-63

By Jim & Bob

STATE OF MONTANA
STATE ENGINEERS OFFICE
Water Resources Survey

T 31 N R 6 W Plat No. 2

Photo No. 4T-82

Legal Land Owner Fannie Marrow Bones Morgan Allot. #174 Address

Operator Louis Stoltz Address

Water is delivered by:— 1. Private System; 2. Ditch Company; 3. State Project; X Federal Project; 5. Irrigation District

App. No. Decree No.	NAME OF APPROPRIATOR TO WHOM DECREED	NAME OF STREAM	Date App. Date Priority	Miners Inches	In Use	NAME OF DITCH (Water Delivered By)	No.	R/F	Present Irr. Acres	Irrigable Acres
		Big Badger			yes	13 N	4		39	1

NOTE: R—Denotes Regular Irrigation. F—Flood Irrigation.

Adequate Supply: Yes No Explain

Remarks Badger-Fisher Unit SW¼ NW¼ Section 15 39.0 Irr. Acres

River Basin

Also in: Plat No.	Twp.	Rge.	Plat No.	Twp.	Rge.	Plat No.	Twp.	Rge.
Plat No.	Twp.	Rge.	Plat No.	Twp.	Rge.	Plat No.	Twp.	Rge.

Information From:

Project Office

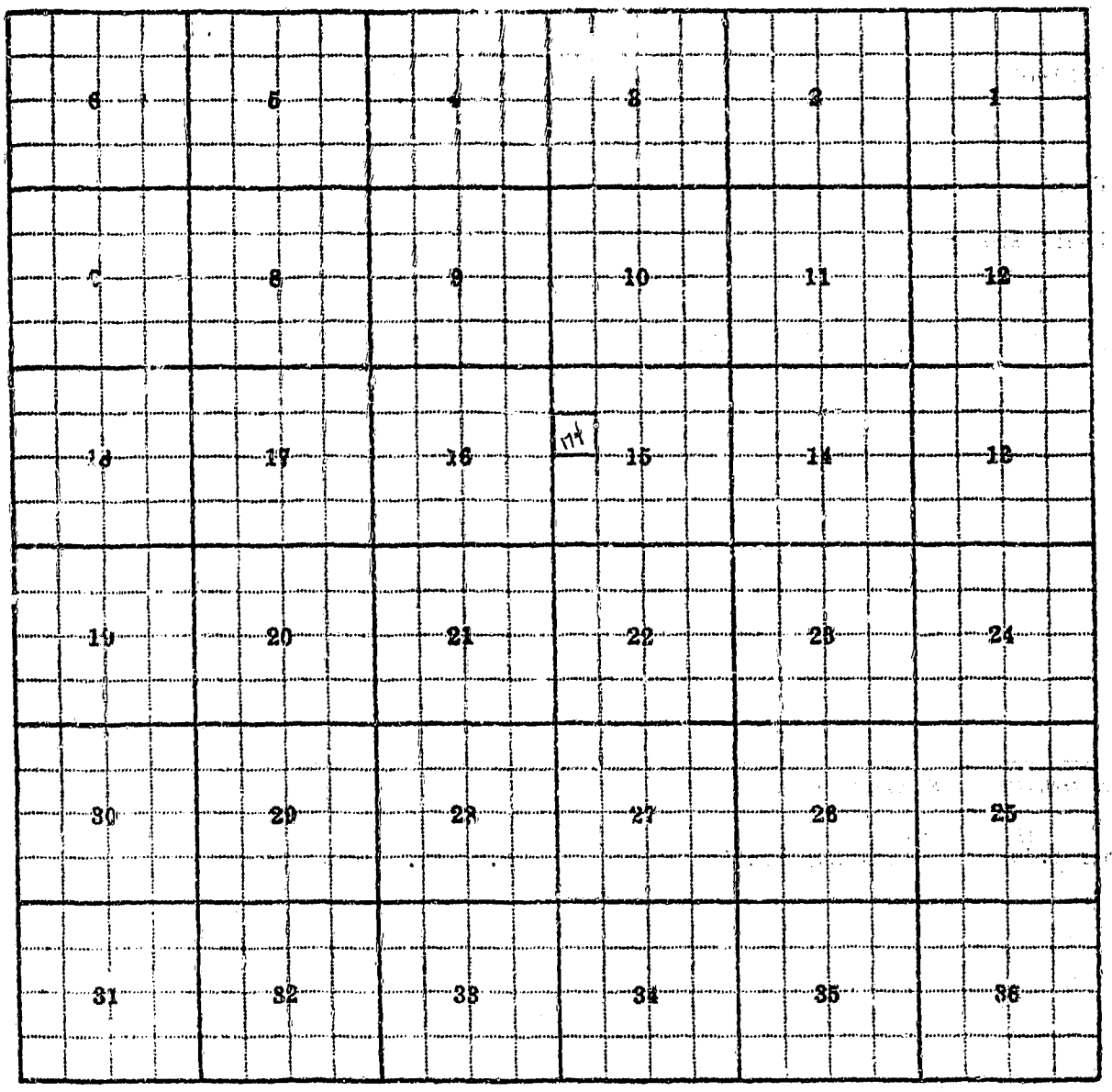

Land Ownership

F-1-A—M—

County Pondera

Farm Checked: Date 7-31-63

By Jim & Bob

STATE OF MONTANA
STATE ENGINEERS OFFICE
Water Resources Survey

T. 31 N R. 6 W Plat No. 2

Photo No. 4T-82

Legal Land Owner Rose Marrow Bones Allot. #176 Address

Operator Louis Stoltz Address

Water is delivered by:— 1. Private System; 2. Ditch Company; 3. State Project; X Federal Project; 5. Irrigation District

App. No. Decree No.	NAME OF APPROPRIATOR TO WHOM DECREED	NAME OF STREAM	Date App. Date Priority	Miner's Inches	In Use	NAME OF DITCH (Water Delivered By)	No.	R/F	Present Irr. Acres	Irrigable Acres
		Big Badger					4		0	38

NOTE: R—Denotes Regular Irrigation. F—Flood Irrigation.

Adequate Supply: Yes..... No..... Explain.....

Remarks Badger-Fisher Unit SW¼ SW¼ Section 15

River Basin

Also in: Plat No.	Twp.	Rge.	Plat No.	Twp.	Rge.	Plat No.	Twp.	Rge.
Plat No.	Twp.	Rge.	Plat No.	Twp.	Rge.	Plat No.	Twp.	Rge.

Information From: Project Office

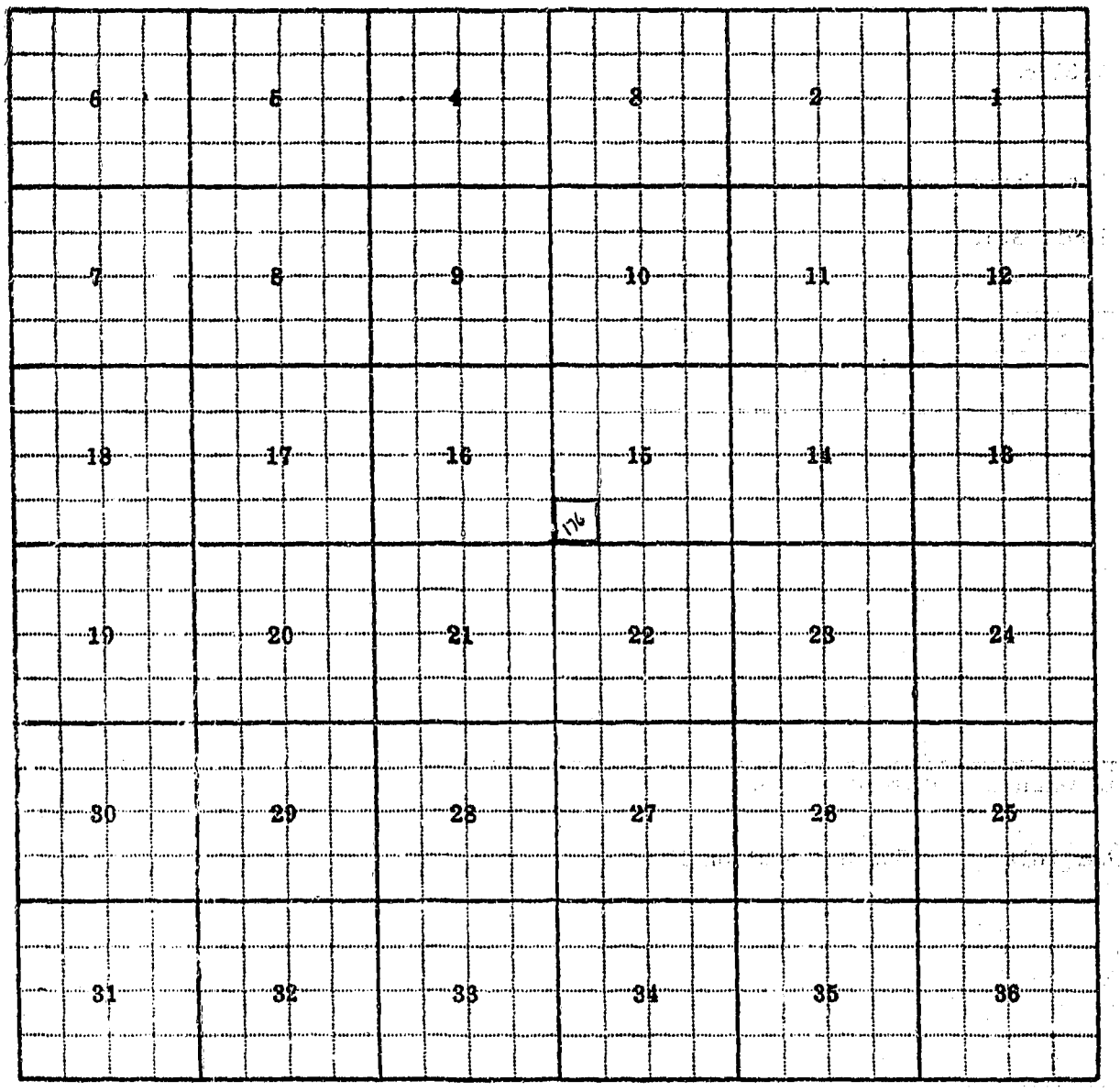

Land Ownership

F-1-A—5M—

County Pondera

Farm Checked: Date 7-31-63

By Jim & Bob

STATE OF MONTANA
STATE ENGINEERS OFFICE
Water Resources Survey

T 31 N R 6 W Plat No. 2

Photo No. 4T-82

Legal Land Owner Kate Marrow Bones Guardipee Allot. #175 Address

Operator Louis Stoltz Address

Water is delivered by:— 1. Private System; 2. Ditch Company; 3. State Project; X Federal Project; 5. Irrigation District

App. No. Decree No.	NAME OF APPROPRIATOR TO WHOM DECREED	NAME OF STREAM	Date App. Date Priority	Miner's Inches	In Use	NAME OF DITCH (Water Delivered By)	No.	R/F	Present Irr. Acres	Irrigable Acres
		Big Badger			yes	10 N	4		21.5	14

NOTE: R—Denotes Regular Irrigation. F—Flood Irrigation.

Adequate Supply: Yes..... No..... Explain.....

Remarks Badger-Fisher Unit NW¼ SW¼ Section 15 21.5 Irr. Acres

River Basin.....

Also in:								
Plat No.....	Twp.....	Rge.....	Plat No.....	Twp.....	Rge.....	Plat No.....	Twp.....	Rge.....
Plat No.....	Twp.....	Rge.....	Plat No.....	Twp.....	Rge.....	Plat No.....	Twp.....	Rge.....

Information From:

Project Office

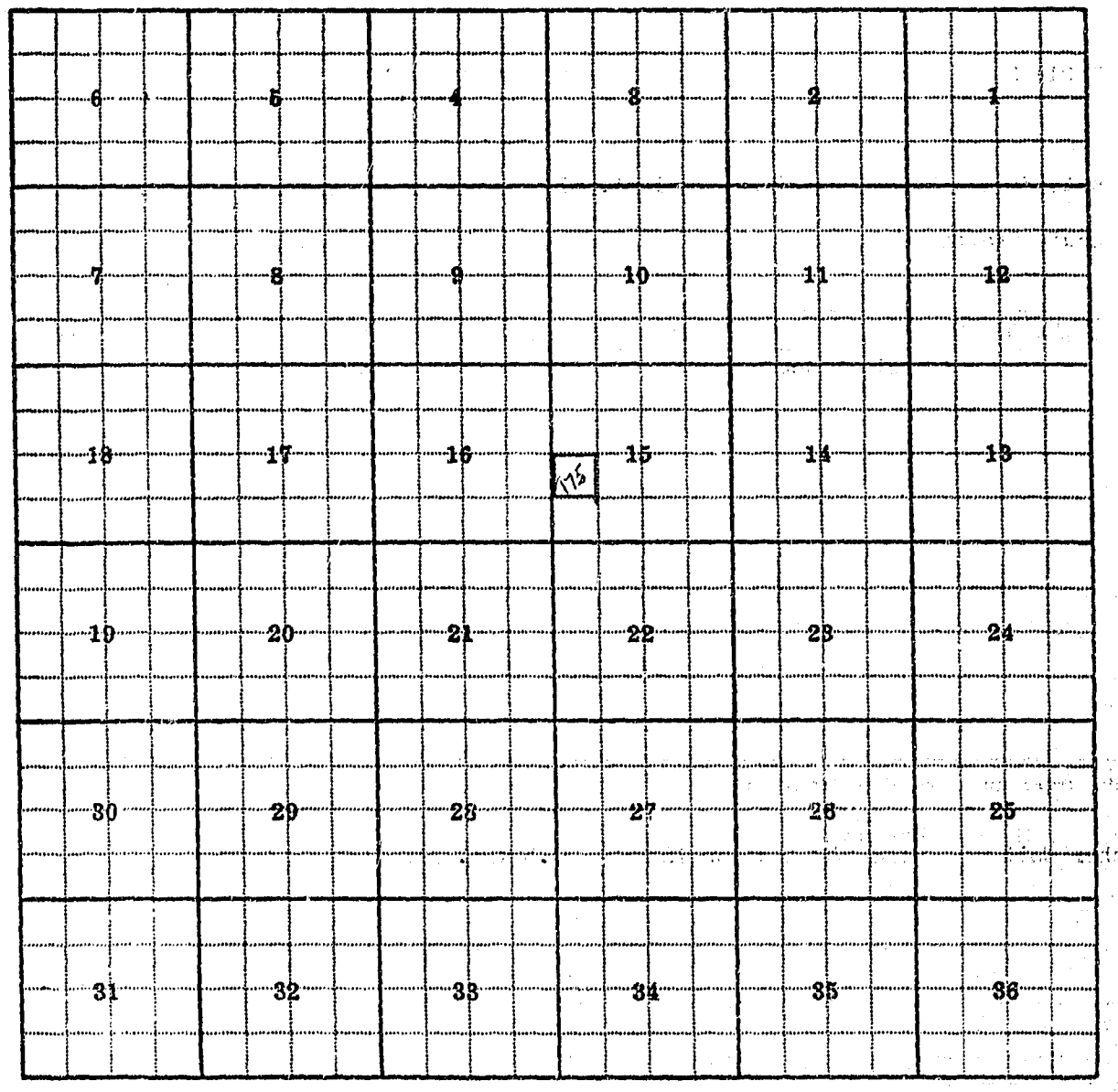

6	5	4	3	2	1
7	8	9	10	11	12
18	17	16	175 15	14	13
19	20	21	22	23	24
30	29	28	27	26	25
31	32	33	34	35	36

Land Ownership

F-1-A—5M—

County Ponderа

Farm Checked: Date 7-31-63

By Jim & Bob

STATE OF MONTANA
STATE ENGINEERS OFFICE
Water Resources Survey

T 31 N R 6 W Plat No. 2

Photo No. 4T-36, 37

Legal Land Owner Myrtle McKee Allot. #109 Address Kevin

Operator ..... Address .....

Water is delivered by:— 1. Private System; 2. Ditch Company; 3. State Project; ✗ Federal Project; 5. Irrigation District

App. No. Decree No.	NAME OF APPROPRIATOR TO WHOM DECREED	NAME OF STREAM	Date App. Date Priority	Miner's Inches	In Use	NAME OF DITCH (Water Delivered By)	No.	R/F	Present Irr. Acres	Irrigable Acres
		Big Badger			yes	S M & "M"	4	=	37	3
									38	

NOTE: R—Denotes Regular Irrigation. F—Flood Irrigation.

Adequate Supply: Yes ..... No ..... Explain .....

Remarks Badger-Fisher Unit, Non-Indian Allot. #109 SW¼ SW¼ Section 23 37.0 Irr. Acres

River Basin .....

Also in: Plat No. ..... Twp. ..... Rge.	Plat No. ..... Twp. ..... Rge.	Plat No. ..... Twp. ..... Rge. .....
Plat No. ..... Twp. ..... Rge.	Plat No. ..... Twp. ..... Rge.	Plat No. ..... Twp. ..... Rge. .....

Information From:

Project Office

6	5	4	3	2	1
7	8	9	10	11	12
18	17	16	15	14	13
19	20	21	22	23	24
30	29	28	27	26	25
31	32	33	34	35	36

109
2214

Land Ownership

F-1-A—5M—

County Pondera

Farm Checked: Date 7-31-63

By Jim & Bob

STATE OF MONTANA
STATE ENGINEERS OFFICE
Water Resources Survey

T 31 N R 6 W Plat No. 2

Photo No. 4T-83

Legal Land Owner Thomas Medicine Bull Allot. #59 Address

Operator Raymond L. Newmiller Address

Water is delivered by:— 1. Private System; 2. Ditch Company; 3. State Project; X Federal Project; 5. Irrigation District

App. No. Decree No.	NAME OF APPROPRIATOR TO WHOM DECREED	NAME OF STREAM	Date App. Date Priority	Miner's Inches	In Use	NAME OF DITCH (Water Delivered By)	No.	R/F	Present Irr. Acres	Irrigable Acres
		Big Badger			yes	15 N	4		34	0
									37.5	0
									29	0
									18	0
									20	7
									4	23
									16	3.3
									18.5	

NOTE: R—Denotes Regular Irrigation. F—Flood Irrigation.

Adequate Supply: Yes ..... No ..... Explain .....

Remarks Badger-Fisher Unit

Allot. #59	Sec. 9	NW¼ NW¼	34.0	Irr. Acres
59	9	NE¼ NW¼	37.5	
59	9	SW¼ NW¼	29.0	
59	9	SE¼ NW¼	18.0	
59	9	NE¼ SW¼	20.0	
59	9	NW¼ SW¼	4.0	
59	9	NW¼ SW¼	16.0	
59	9	N½ SE¼ SW¼	18.5	

River Basin

Also in: Plat No.	Twp.	Rge.	Plat No.	Twp.	Rge.	Plat No.	Twp.	Rge.
Plat No.	Twp.	Rge.	Plat No.	Twp.	Rge.	Plat No.	Twp.	Rge.

Information From: Project Office

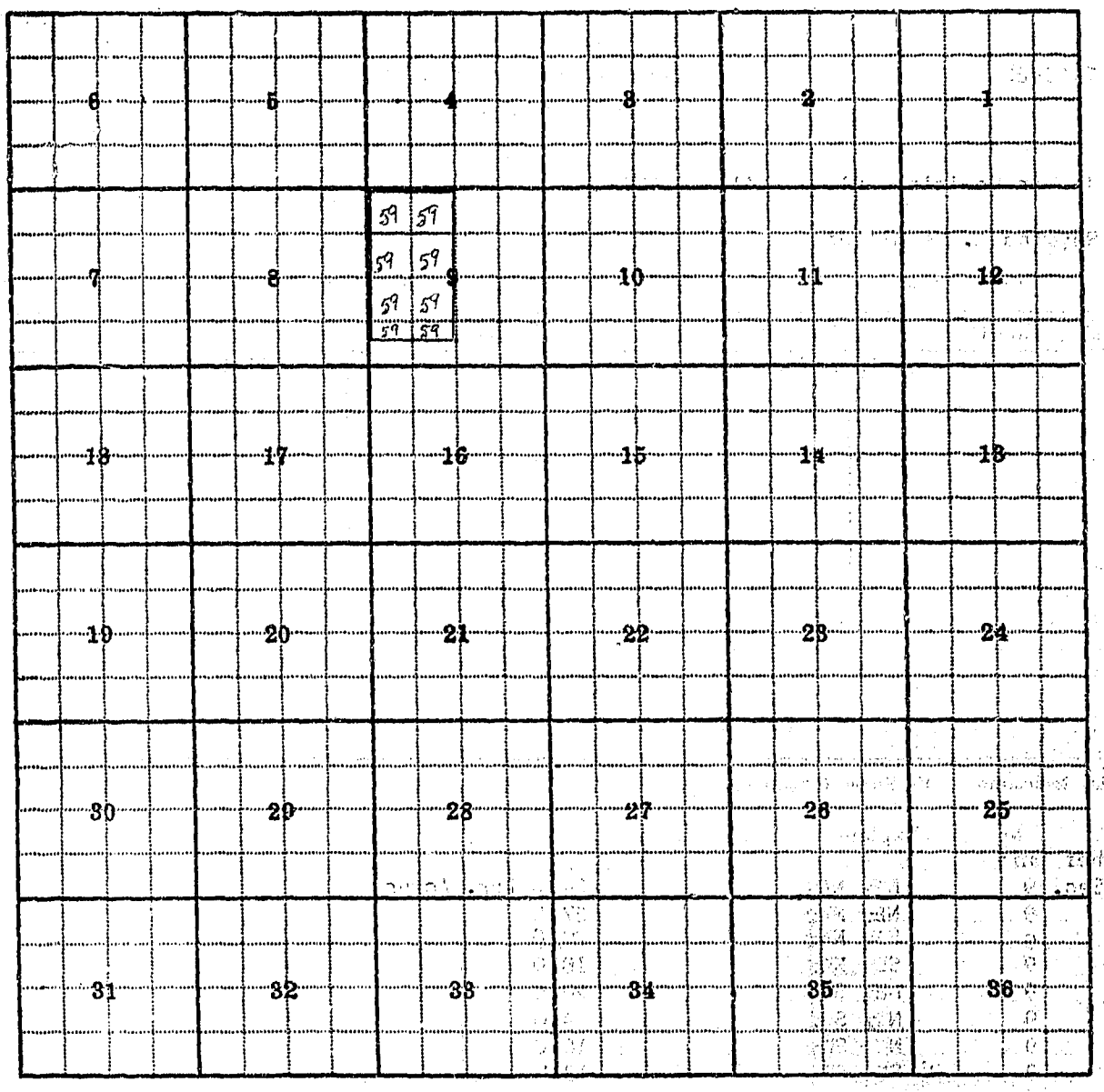

Land Ownership

F-1-A—5M—

County Pondera

T 31 N R 6 W Plat No. 2

Farm Checked: Date 7-31-63

Photo No. 4T-79

By Jim & Bob

STATE OF MONTANA
STATE ENGINEERS OFFICE
Water Resources Survey

Legal Land Owner Cecile Mountain Chief Allot. #219-T, T-220½ Address

Operator George Kilian Address

Water is delivered by:— 1. Private System; 2. Ditch Company; 3. State Project; X Federal Project; 5. Irrigation District

App. No. Decree No.	NAME OF APPROPRIATOR TO WHOM DECREED	NAME OF STREAM	Date App. Date Priority	Miner's Inches	In Use	NAME OF DITCH (Water Delivered By)	No.	R/F	Present Irr. Acres	Irrigable Acres
		Big Badger			yes	19 K	4		32.5	0
		"			"	"			30.5	0

NOTE: R—Denotes Regular Irrigation. F—Flood Irrigation.

Adequate Supply: Yes ..... No ..... Explain

Remarks Badger-Fisher Unit Allot. #219 NW¼ SE¼ Section 34 32.5 Irr. Acres
" 220½ SW¼ NE¼ Section 34 30.5 "

River Basin

Also in: Plat No.	Twp.	Rge.	Plat No.	Twp.	Rge.	Plat No.	Twp.	Rge.
Plat No.	Twp.	Rge.	Plat No.	Twp.	Rge.	Plat No.	Twp.	Rge.

Information From: Project Office

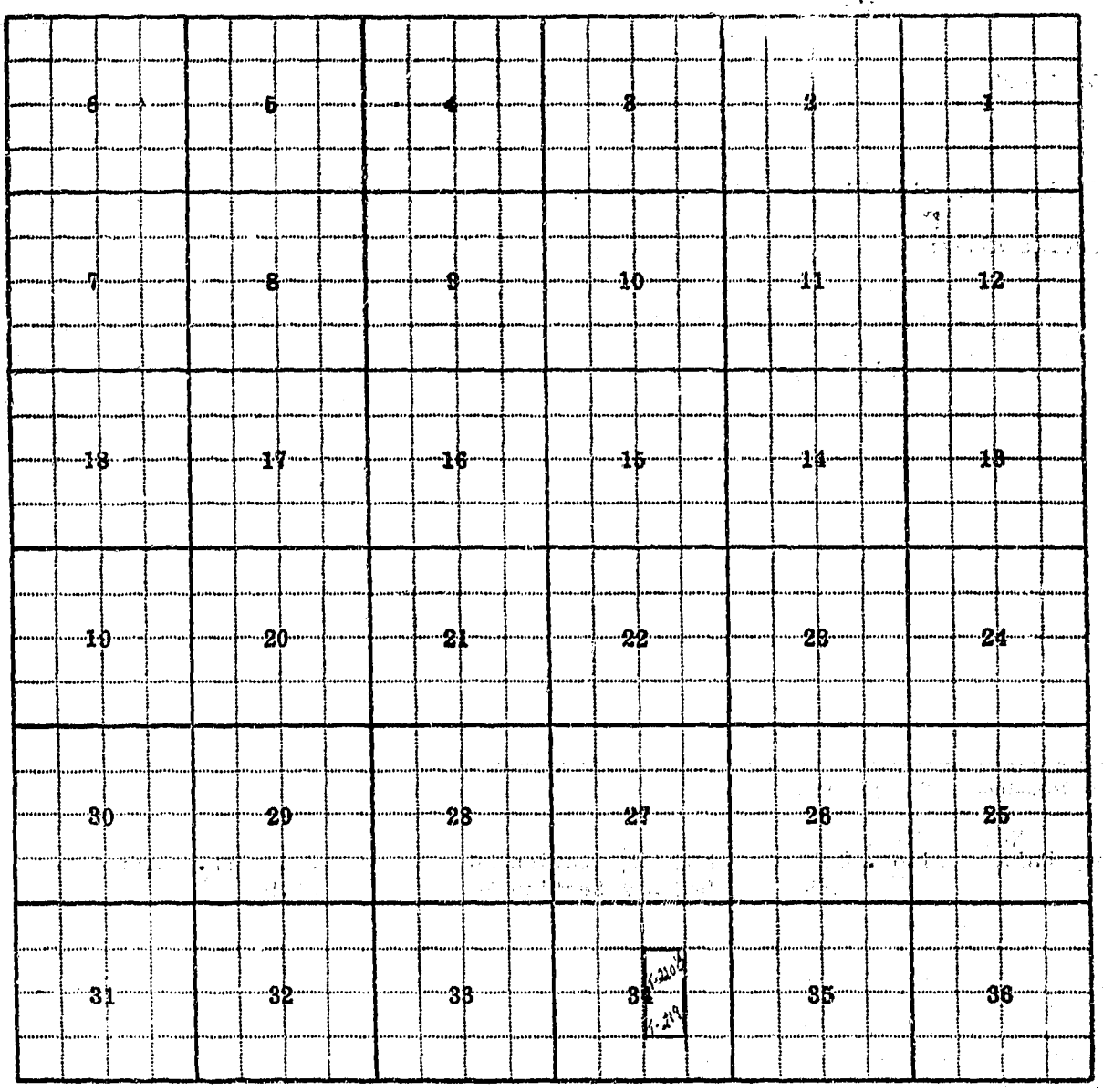

Land Ownership_____

_____

_____

F-1-A—5M—

County Pondera

T 31 N R 6 W Plat No. 2

Farm Checked: Date 7-31-63

Photo No. 4T-94

By Jim & Bob

STATE OF MONTANA
STATE ENGINEERS OFFICE
Water Resources Survey

Legal Land Owner Joseph Mountain Chief Allot. #218 Address

Operator Hofland & Henneman Address

Water is delivered by:— 1. Private System; 2. Ditch Company; 3. State Project; X Federal Project; 5. Irrigation District

App. No. Decree No.	NAME OF APPROPRIATOR TO WHOM DECREED	NAME OF STREAM	Date App. Date Priority	Miner's Inches	In Use	NAME OF DITCH (Water Delivered By)	No.	R/F	Present Irr. Acres	Irrigable Acres
		Big Badger			yes	3L	4		35	0

NOTE: R—Denotes Regular Irrigation. F—Flood Irrigation.

Adequate Supply: Yes No Explain

Remarks Badger-Fisher Unit Allot. #218 SW¼ SE¼ Section 20 35.0 Irr. Acres

River Basin

Also in:								
Plat No.	Twp.	Rge.	Plat No.	Twp.	Rge.	Plat No.	Twp.	Rge.
Plat No.	Twp.	Rge.	Plat No.	Twp.	Rge.	Plat No.	Twp.	Rge.

Information From: Project Office

6	5	4	3	2	1
7	8	9	10	11	12
18	17	16	15	14	13
19	20	21	22	23	24
30	29	28	27	26	25
31	32	33	34	35	36

Land Ownership

F-1-A—5M—

County. Pondera

Farm Checked: Date 7-31-63

By Jim & Bob

STATE OF MONTANA
STATE ENGINEERS OFFICE
Water Resources Survey

T. 31 N R. 6 W Plat No. 2

Photo No. 41-37

Legal Land Owner Mary A. Neguette Allot. #1936 Address

Operator George Kilian Address

Water is delivered by:— 1. Private System; 2. Ditch Company; 3. State Project; X Federal Project; 5. Irrigation District

App. No. Decree No.	NAME OF APPROPRIATOR TO WHOM DECREED	NAME OF STREAM	Date App. Date Priority	Miner's Inches	In Use	NAME OF DITCH (Water Delivered By)	No.	R/F	Present Irr. Acres	Irrigable Acres
		Big Badger			yes	"2M"	4		18	

NOTE: R—Denotes Regular Irrigation. F—Flood Irrigation.

Adequate Supply: Yes..... No..... Explain.....

Remarks Badger-Fisher Unit Allot. #1936 NW¼ SE¼ Section 26 18.0 Irr. Acres

River Basin.....

Also in: Plat No..... Twp..... Rge.....	Plat No..... Twp..... Rge.....	Plat No..... Twp..... Rge.....
Plat No..... Twp..... Rge.....	Plat No..... Twp..... Rge.....	Plat No..... Twp..... Rge.....

Information from: Project Office

6	5	4	3	2	1
7	8	9	10	11	12
18	17	16	15	14	13
19	20	21	22	23	24
30	29	28	27	26 1946	25
31	32	33	34	35	36

Land Ownership

F-1-A—5M—

County Pondera

Farm Checked: Date 7-31-63

By Jim & Bob

STATE OF MONTANA
STATE ENGINEERS OFFICE
Water Resources Survey

T 31 N R 6 W Plat No. 2

Photo No. 4T-83

Legal Land Owner Annie Nightgun Allot. #953 Address

Operator Thomas N. Letz Address

Water is delivered by:— 1. Private System; 2. Ditch Company; 3. State Project; X Federal Project; 5. Irrigation District

App. No. Decree No.	NAME OF APPROPRIATOR TO WHOM DECREED	NAME OF STREAM	Date App. Date Priority	Miner's Inches	In Use	NAME OF DITCH (Water Delivered By)	No.	R/F	Present Irr. Acres	Irrigable Acres
		Big Badger			no		4		0	22

NOTE: R—Denotes Regular Irrigation. F—Flood Irrigation.

Adequate Supply: Yes No Explain

Remarks Badger-Fisher Unit Allot. #953 SE¼ NE¼ Section 9 No Irrigation

River Basin

Also in: Plat No. Twp. Rge.	Plat No. Twp. Rge.	Plat No. Twp. Rge.
Plat No. Twp. Rge.	Plat No. Twp. Rge.	Plat No. Twp. Rge.

Information From:
Project Office

6	5	4	3	2	1
7	8	9	10	11	12
18	17	16	15	14	13
19	20	21	22	23	24
30	29	28	27	26	25
31	32	33	34	35	36

959

Land Ownership

F-1-A—5M—

County Pondera

Farm Checked: Date 7-31-63

By Jim & Bob

STATE OF MONTANA
STATE ENGINEERS OFFICE
Water Resources Survey

T 31 N R 6 W Plat No. 2

Photo No. 4T-36

Legal Land Owner Maggie Night Gun Allot. #2521 Address

Operator George Kilian Address Valier

Water is delivered by:— 1. Private System; 2. Ditch Company; 3. State Project; X Federal Project; 5. Irrigation District

App. No. Decree No.	NAME OF APPROPRIATOR TO WHOM DECREED	NAME OF STREAM	Date App. Date Priority	Miner's Inches	In Use	NAME OF DITCH (Water Delivered By)	No.	R/F	Present Irr. Acres	Irrigable Acres
		Big Badger			yes	"2M"	4		18	0

NOTE: R—Denotes Regular Irrigation. F—Flood Irrigation.

Adequate Supply: Yes..... No..... Explain.....

Remarks Badger-Fisher Unit Allot. #2521 SW¼ SE¼ Section 24 18.0 Irr. Acres

River Basin.....

Also in: Plat No..... Twp..... Rge.....	Plat No..... Twp..... Rge.....	Plat No..... Twp..... Rge.....
Plat No..... Twp..... Rge.....	Plat No..... Twp..... Rge.....	Plat No..... Twp..... Rge.....

Information From:
Project Office

6	5	4	3	2	1
7	8	9	10	11	12
18	17	16	15	14	13
19	20	21	22	23	24
30	29	28	27	26	25
31	32	33	34	35	36

25N

Land Ownership_____

_____

_____

F-1-A--5M--

County Pondera

Farm Checked: Date 7-31-63

By Jim & Bob

STATE OF MONTANA
STATE ENGINEERS OFFICE
Water Resources Survey

T 31 N R 6 W Plat No. 2

Photo No. 4T-79

Legal Land Owner George Night Shoot Est. Allot. #153 Address

Operator H. O. Henneman Address

Water is delivered by:— 1. Private System; 2. Ditch Company; 3. State Project; 4. Federal Project; 5. Irrigation District

App. No. Decree No.	NAME OF APPROPRIATOR TO WHOM DECREED	NAME OF STREAM	Date App. Date Priority	Miner's Inches	In Use	NAME OF DITCH (Water Delivered By)	No.	R/F	Present Irr. Acres	Irrigable Acres
							4		0	40

NOTE: R—Denotes Regular Irrigation. F—Flood Irrigation.

Adequate Supply: Yes..... No..... Explain.....

Remarks Badger-Fisher Unit SE¼ NE¼ Section 33 No Irrigation

River Basin.....

Also in: Plat No..... Twp..... Rge.....	Plat No..... Twp..... Rge.....	Plat No..... Twp..... Rge.....
Plat No..... Twp..... Rge.....	Plat No..... Twp..... Rge.....	Plat No..... Twp..... Rge.....

Information From:

Project Office



Land Ownership_____

F-1-A—5M—

County Pondera

Farm Checked: Date 7-31-63

By Jim & Bob

STATE OF MONTANA
STATE ENGINEERS OFFICE
Water Resources Survey

T 31 N R 6 W Plat No. 2

Photo No. 4T-93

Legal Land Owner Rosa No Bear Allot. #297 Address

Operator Hofland & Henneman Address

Water is delivered by:— 1. Private System; 2. Ditch Company; 3. State Project; X Federal Project; 5. Irrigation District

App. No. Decree No.	NAME OF APPROPRIATOR TO WHOM DECREED	NAME OF STREAM	Date App. Date Priority	Miner's Inches	In Use	NAME OF DITCH (Water Delivered By)	No.	R/F	Present Irr. Acres	Irrigable Acres
		Big Badger			yes	2 N	4		35	0

NOTE: R—Denotes Regular Irrigation. F—Flood Irrigation.

Adequate Supply: Yes..... No..... Explain.....

Remarks Badger-Fisher Unit SE¼ SW¼ Section 17 35.0 Irr. Acres

River Basin.....

Also in: Plat No..... Twp..... Rge.....	Plat No..... Twp..... Rge.....	Plat No..... Twp..... Rge.....
Plat No..... Twp..... Rge.....	Plat No..... Twp..... Rge.....	Plat No..... Twp..... Rge.....

Information From:

Project Office

6	5	4	3	2	1
7	8	9	10	11	12
18	17	16	15	14	13
19	20	21	22	23	24
30	29	28	27	26	25
31	32	33	34	35	36

297

Land Ownership_____

F-1-A—5M—

County Pondera

T 31 N R 6 W Plat No. 2

Farm Checked: Date 7-31-63

Photo No. 4T-93

By Jim & Bob

STATE OF MONTANA
STATE ENGINEERS OFFICE
Water Resources Survey

Legal Land Owner Thomas No Bear Allot. #296 Address

Operator Hofland & Henneman Address

Water is delivered by:— 1. Private System; 2. Ditch Company; 3. State Project; X Federal Project; 5. Irrigation District

App. No. Decree No.	NAME OF APPROPRIATOR TO WHOM DECREED	NAME OF STREAM	Date App. Date Priority	Miner's Inches	In Use	NAME OF DITCH (Water Delivered By)	No.	R/F	Present Irr. Acres	Irrigable Acres
		Big Badger			yes	"M"	4		24	6

NOTE: R—Denotes Regular Irrigation. F—Flood Irrigation.

Adequate Supply: Yes No Explain

Remarks Badger-Fisher Unit Allot. #296 SW¼ SW¼ Section 17 24.0 Irr. Acres

River Basin

Also in: Plat No.	Twp.	Rge.	Plat No.	Twp.	Rge.	Plat No.	Twp.	Rge.
Plat No.	Twp.	Rge.	Plat No.	Twp.	Rge.	Plat No.	Twp.	Rge.

Information From:

Project Office

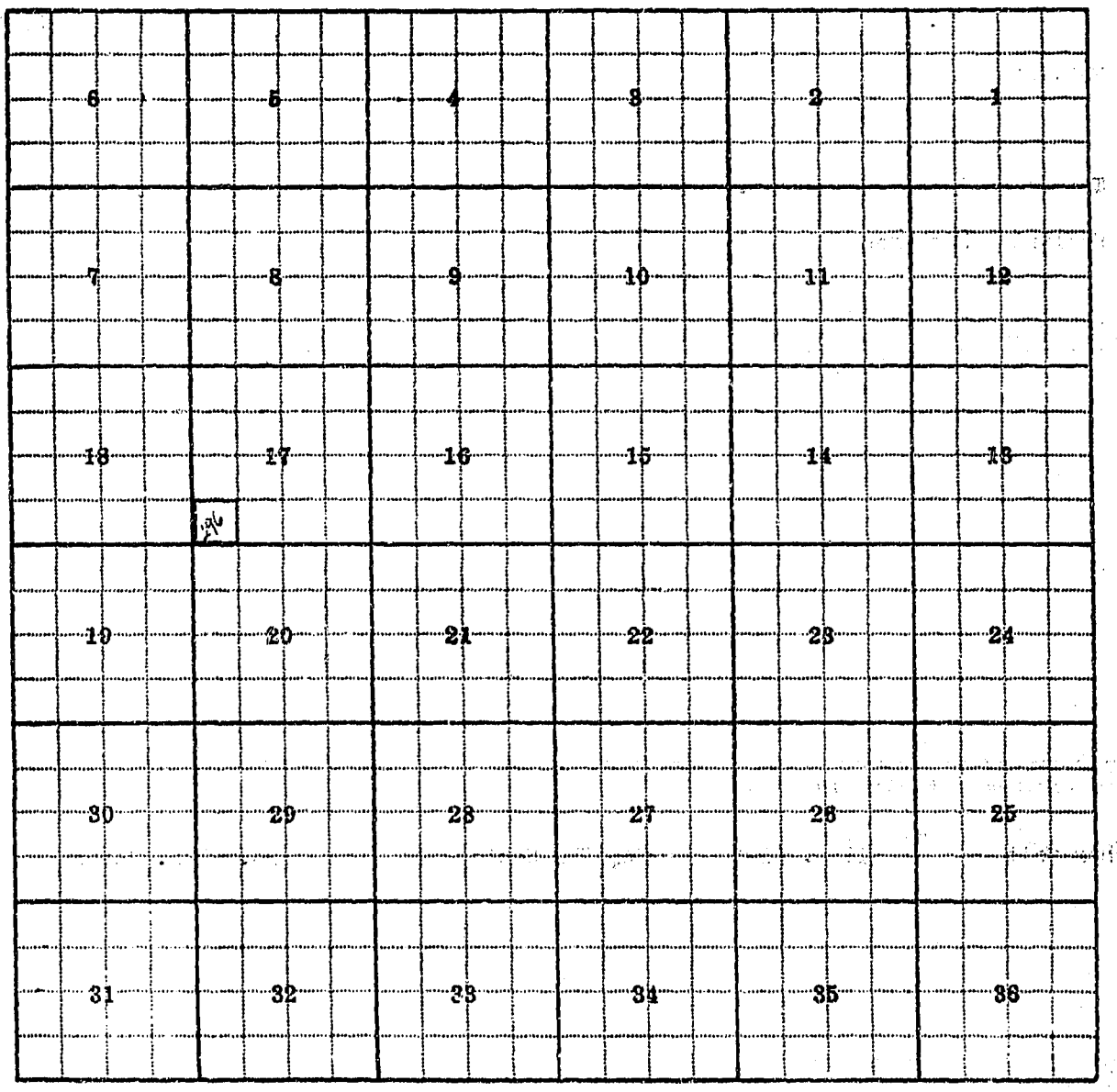

Land Ownership_____

_____

_____

F-1-A—5M—

County Pondera

Farm Checked: Date 7-31-63

By Jim & Bbb

STATE OF MONTANA
STATE ENGINEERS OFFICE
Water Resources Survey

T 31 N R 6 W Plat No. 2

Photo No. 4T-37

Legal Land Owner Almenia Norunner Allot. #2503 Address

Operator George Kilian Address

Water is delivered by:— 1. Private System; 2. Ditch Company; 3. State Project; X Federal Project; 5. Irrigation District.

App. No. Decree No.	NAME OF APPROPRIATOR TO WHOM DECREED	NAME OF STREAM	Date App. Date Priority	Miner's Inches	In Use	NAME OF DITCH (Water Delivered By)	No.	R/F	Present Irr. Acres	Irrigable Acres
		Big Badger			yes	19 K 22	4		23.3	0

NOTE: R—Denotes Regular Irrigation. F—Flood Irrigation.

Adequate Supply: Yes..... No..... Explain.....

Remarks Badger-Fisher Unit Allot. #2503 SE¼ SW¼ Section 26 23.3 Irr. Acres

River Basin.....

Also in: Plat No..... Twp..... Rge.....	Plat No..... Twp..... Rge.....	Plat No..... Twp..... Rge.....
Plat No..... Twp..... Rge.....	Plat No..... Twp..... Rge.....	Plat No..... Twp..... Rge.....

Information From:
Project Office

6	5	4	3	2	1
7	8	9	10	11	12
18	17	16	15	14	13
19	20	21	22	23	24
30	29	28	27	26	25
31	32	33	34	35	36

Land Ownership

F-1-A—5M—

County Pondera

Farm Checked: Date 7-31-63

By Jim & Bob

STATE OF MONTANA
STATE ENGINEERS OFFICE
Water Resources Survey

T 31 N R 6 W Plat No. 2

Photo No. 4T-94

Legal Land Owner John Oldman Chief Allot. #1368 Address

Operator Hofland & Henneman Address

Water is delivered by:— 1. Private System; 2. Ditch Company; 3. State Project; X Federal Project; 5. Irrigation District

App. No. Decree No.	NAME OF APPROPRIATOR TO WHOM DECREED	NAME OF STREAM	Date App. Date Priority	Miner's Inches	In Use	NAME OF DITCH (Water Delivered By)	No.	R/F	Present Irr. Acres	Irrigable Acres
		Big Badger			yes	L	4		22	0

NOTE: R—Denotes Regular Irrigation. F—Flood Irrigation.

Adequate Supply: Yes..... No..... Explain.....

Remarks Badger-Fisher Unit Allot. #1368 SE¼ SW¼ Section 20 22.0 Irr. Acres

River Basin.....

Also in: Plat No..... Twp..... Rge.....	Plat No..... Twp..... Rge.....	Plat No..... Twp..... Rge.....
Plat No..... Twp..... Rge.....	Plat No..... Twp..... Rge.....	Plat No..... Twp..... Rge.....

Information From:
Project Office

6	5	4	3	2	1
7	8	9	10	11	12
18	17	16	15	14	13
19	20	21	22	23	24
30	29	28	27	26	25
31	32	33	34	35	36

568

Land Ownership_____

F-1-A—5M—

County Pondera

Farm Checked: Date 7-31-63

By Jim & Bob

STATE OF MONTANA
STATE ENGINEERS OFFICE
Water Resources Survey

T 31 N R 6 W Plat No. 2

Photo No. 4T-94

Legal Land Owner Rose Oldman Chief Allot. #1366 Address

Operator Hofland & Henneman Address

Water is delivered by:— 1. Private System; 2. Ditch Company; 3. State Project; X Federal Project; 5. Irrigation District

App. No. Decree No.	NAME OF APPROPRIATOR TO WHOM DECREED	NAME OF STREAM	Date App. Date Priority	Miner's Inches	In Use	NAME OF DITCH (Water Delivered By)	No.	R/F	Present Irr. Acres	Irrigable Acres
		Big Badger			yes	3 L	4		20	0

NOTE: R—Denotes Regular Irrigation. F—Flood Irrigation.

Adequate Supply: Yes ..... No ..... Explain .....

Remarks Badger-Fisher Unit Allot. #1366 NE¼ SW¼ Section 20 20.0 Irr. Acres

River Basin .....

Also in: Plat No. ..... Twp. ..... Rge.	Plat No. ..... Twp. ..... Rge.	Plat No. ..... Twp. ..... Rge. .....
Plat No. ..... Twp. ..... Rge.	Plat No. ..... Twp. ..... Rge.	Plat No. ..... Twp. ..... Rge. .....

Information From:

Project Office

6	5	4	3	2	1
7	8	9	10	11	12
18	17	16	15	14	13
19	20	21	22	23	24
30	29	28	27	26	25
31	32	33	34	35	36

Land Ownership

F-1-A.--5M--

County Pondera

Farm Checked: Date 7-31-63

By Jim & Bob

STATE OF MONTANA
STATE ENGINEERS OFFICE
Water Resources Survey

T 31 N R 6 W Plat No. 2

Photo No. 4T-94

Legal Land Owner Louis Old Rock Allot. #71 Address

Operator Morris Bell Address

Water is delivered by:— 1. Private System; 2. Ditch Company; 3. State Project; X Federal Project; 5. Irrigation District

App. No. Decree No.	NAME OF APPROPRIATOR TO WHOM DECREED	NAME OF STREAM	Date App. Date Priority	Miner's Inches	In Use	NAME OF DITCH (Water Delivered By)	No.	R/F	Present Irr. Acres	Irrigable Acres
		Big Badger			yes	M	4		4	0

NOTE: R—Denotes Regular Irrigation. F—Flood Irrigation.

Adequate Supply: Yes..... No..... Explain.....

Remarks Badger-Fisher Unit Allot. #71 SE¼ SE¼ Section 20 4.0 Irr Acres

River Basin.....

Also in: Plat No..... Twp..... Rge.....	Plat No..... Twp..... Rge.....	Plat No..... Twp..... Rge.....
Plat No..... Twp..... Rge.....	Plat No..... Twp..... Rge.....	Plat No..... Twp..... Rge.....

Information From: Project Office

6	5	4	3	2	1
7	8	9	10	11	12
18	17	16	15	14	13
19	20	21	22	23	24
30	29	28	27	26	25
31	32	33	34	35	36

Land Ownership

F-1-A—5M—

County Pondera

Farm Checked: Date 8-1-63

By Jim & Bob

STATE OF MONTANA
STATE ENGINEERS OFFICE
Water Resources Survey

T 31 N R 6 W Plat No. 2

Photo No. 4T-38

Legal Land Owner Clarence J. Parmelle Allot. #2333 Address Valier

Operator ..... Address .....

Water is delivered by:— 1. Private System; 2. Ditch Company; 3. State Project; X Federal Project; 5. Irrigation District

App. No. Decree No.	NAME OF APPROPRIATOR TO WHOM DECREED	NAME OF STREAM	Date App. Date Priority	Miner's Inches	In Use	NAME OF DITCH (Water Delivered By)	No.	R/F	Present Irr. Acres	Irrigable Acres
					no		4		0	15
					no				0	21

NOTE: R—Denotes Regular Irrigation. F—Flood Irrigation.

Adequate Supply: Yes ..... No ..... Explain .....

Remarks Badger-Fisher Unit, Non-Indian NE¼ SE¼ Section 36 No Irrigation
NW¼ SE¼ Section 36

River Basin .....

Also in: Plat No. ..... Twp. ..... Rge.	Plat No. ..... Twp. ..... Rge.	Plat No. ..... Twp. ..... Rge. .....
Plat No. ..... Twp. ..... Rge.	Plat No. ..... Twp. ..... Rge.	Plat No. ..... Twp. ..... Rge. .....

Information From:
Project Office

6	5	4	3	2	1
7	8	9	10	11	12
18	17	16	15	14	13
19	20	21	22	23	24
30	29	28	27	26	25
31	32	33	34	35	36

2333

Land Ownership

F-1-A—5M—

County Pondera

Farm Checked: Date 7-31-63

By Jim & Bob

STATE OF MONTANA
STATE ENGINEERS OFFICE
Water Resources Survey

T. 31 N R. 6 W Plat No. 2

Photo No. 4T-84

Legal Land Owner Ragged Owltop Feathers Allot. #343 Address

Operator Address

Water is delivered by:— 1. Private System; 2. Ditch Company; 3. State Project; X Federal Project; 5. Irrigation District

App. No. Decree No.	NAME OF APPROPRIATOR TO WHOM DECREED	NAME OF STREAM	Date App. Date Priority	Miner's Inches	In Use	NAME OF DITCH (Water Delivered By)	No.	R/F	Present Irr. Acres	Irrigable Acres
		Big Badger			no		4		0	18
									0=	11
									0	19
									0	19
									0	15

NOTE: R—Denotes Regular Irrigation. F—Flood Irrigation.

Adequate Supply: Yes..... No..... Explain

Remarks Badger-Fisher Unit Allot. #343 SW¼ NE¼ Section 4 NO IRRIGATION
NE¼ SW¼
N½ SE¼ SW¼
NW¼ SE¼
N½ SW¼ SE¼

River Basin

Also in: Plat No..... Twp..... Rge.....	Plat No..... Twp..... Rge.....	Plat No..... Twp..... Rge.....
Plat No..... Twp..... Rge.....	Plat No..... Twp..... Rge.....	Plat No..... Twp..... Rge.....

Information From:
Project Office

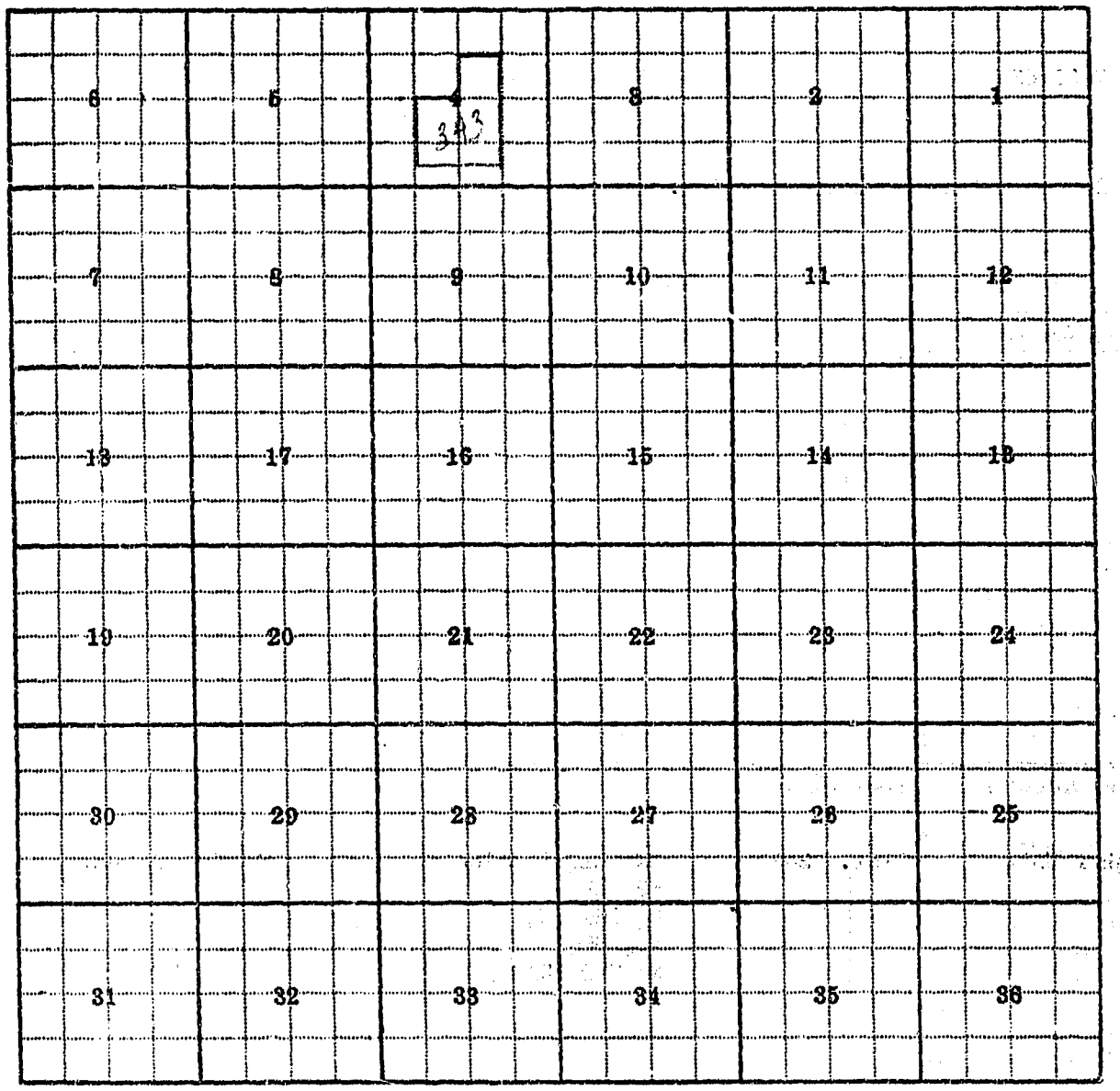

6	5	4 343	3	2	1
7	8	9	10	11	12
13	17	16	15	14	13
19	20	21	22	23	24
30	29	28	27	26	25
31	32	33	34	35	36

Land Ownership

F-1-A—5M—

County Pondera

Farm Checked: Date 8-1-63

By Jim & Bob

STATE OF MONTANA
STATE ENGINEERS OFFICE
Water Resources Survey

T 31 N R 6 W Plat No. 2

Photo No. 4T-38

Legal Land Owner Mary Red Fox Allot. #T-2488 Address

Operator George Kilian Address

Water is delivered by:— 1. Private System; 2. Ditch Company; 3. State Project; X Federal Project; 5. Irrigation District

App. No. Decree No.	NAME OF APPROPRIATOR TO WHOM DECREED	NAME OF STREAM	Date App. Date Priority	Miner's Inches	In Use	NAME OF DITCH (Water Delivered By)	No.	R/F	Present Irr. Acres	Irrigable Acres
	Big	Badger			yes	19 K	4		32	0

NOTE: R—Denotes Regular Irrigation. F—Flood Irrigation.

Adequate Supply: Yes..... No..... Explain.....

Remarks Badger=Fisher Unit SW¼ SW¼ Section 35 32.0 Irr. Acres

River Basin.....

Also in: Plat No..... Twp..... Rge.....	Plat No..... Twp..... Rge.....	Plat No..... Twp..... Rge.....
Plat No..... Twp..... Rge.....	Plat No..... Twp..... Rge.....	Plat No..... Twp..... Rge.....

Information From:

Project Office



Land Ownership_____

F-1-A—5M—

County Pondera

Farm Checked: Date 7-31-63

By Jim & Bob

STATE OF MONTANA
STATE ENGINEERS OFFICE
Water Resources Survey

T 31 N R 6 W Flat No. 2

Photo No. 4T-37

Legal Land Owner Robert Rieckhoff Allot. #1935 Address Orange City, Iowa

Operator ..... Address .....

Water is delivered by:— 1. Private System; 2. Ditch Company; 3. State Project; X Federal Project; 5. Irrigation District

App. No. Decree No.	NAME OF APPROPRIATOR TO WHOM DECREED	NAME OF STREAM	Date App. Date Priority	Miner's Inches	In Use	NAME OF DITCH (Water Delivered By)	No.	R/F	Present Irr. Acres	Irrigable Acres
		Big Badger			yes	"2M"	4		35	0

NOTE: R—Denotes Regular Irrigation. F—Flood Irrigation.

Adequate Supply: Yes ..... No ..... Explain .....

Remarks Badger-Fisher Unit, Non-Indian Allot. #1935 NE¼ SW¼ Section 26 35.0 Irr. Acres

River Basin .....

Also in: Plat No..... Twp..... Rge.....	Plat No..... Twp..... Rge.....	Plat No..... Twp..... Rge.....
Plat No..... Twp..... Rge.....	Plat No..... Twp..... Rge.....	Plat No..... Twp..... Rge.....

Information From:
Project Office

6	5	4	3	2	1
7	8	9	10	11	12
18	17	16	15	14	13
19	20	21	22	23	24
30	29	28	27	26 (1945)	25
31	32	33	34	35	36

Land Ownership.....

F-1-A—5M—

County Pondera

Farm Checked: Date 7-31-63

By Jim & Bob

STATE OF MONTANA
STATE ENGINEERS OFFICE
Water Resources Survey

T. 31 N R. 6 W Plat No. 2

Photo No. 4T-35, 82

Legal Land Owner Gladys Rutherford Allot. #2540 Address

Operator George Henneman Address

Water is delivered by:— 1. Private System; 2. Ditch Company; 3. State Project; X. Federal Project; 5. Irrigation District

App. No. Decree No.	NAME OF APPROPRIATOR TO WHOM DECREED	NAME OF STREAM	Date App. Date Priority	Miner's Inches	In Use	NAME OF DITCH (Water Delivered By)	No.	R/F	Present Irr. Acres	Irrigable Acres
		Big Badger			yes =	10 N 8	4		9.5	0

NOTE: R—Denotes Regular Irrigation. F—Flood Irrigation.

Adequate Supply: Yes..... No..... Explain.....

Remarks Badger-Fisher Unit NE¼ SE¼ Section 15 9.5 Irr. Acres

.....River Basin.....

Also in: Plat No..... Twp..... Rge.....	Plat No..... Twp..... Rge.....	Plat No..... Twp..... Rge.....
Plat No..... Twp..... Rge.....	Plat No..... Twp..... Rge.....	Plat No..... Twp..... Rge.....

Information From:

Project Office

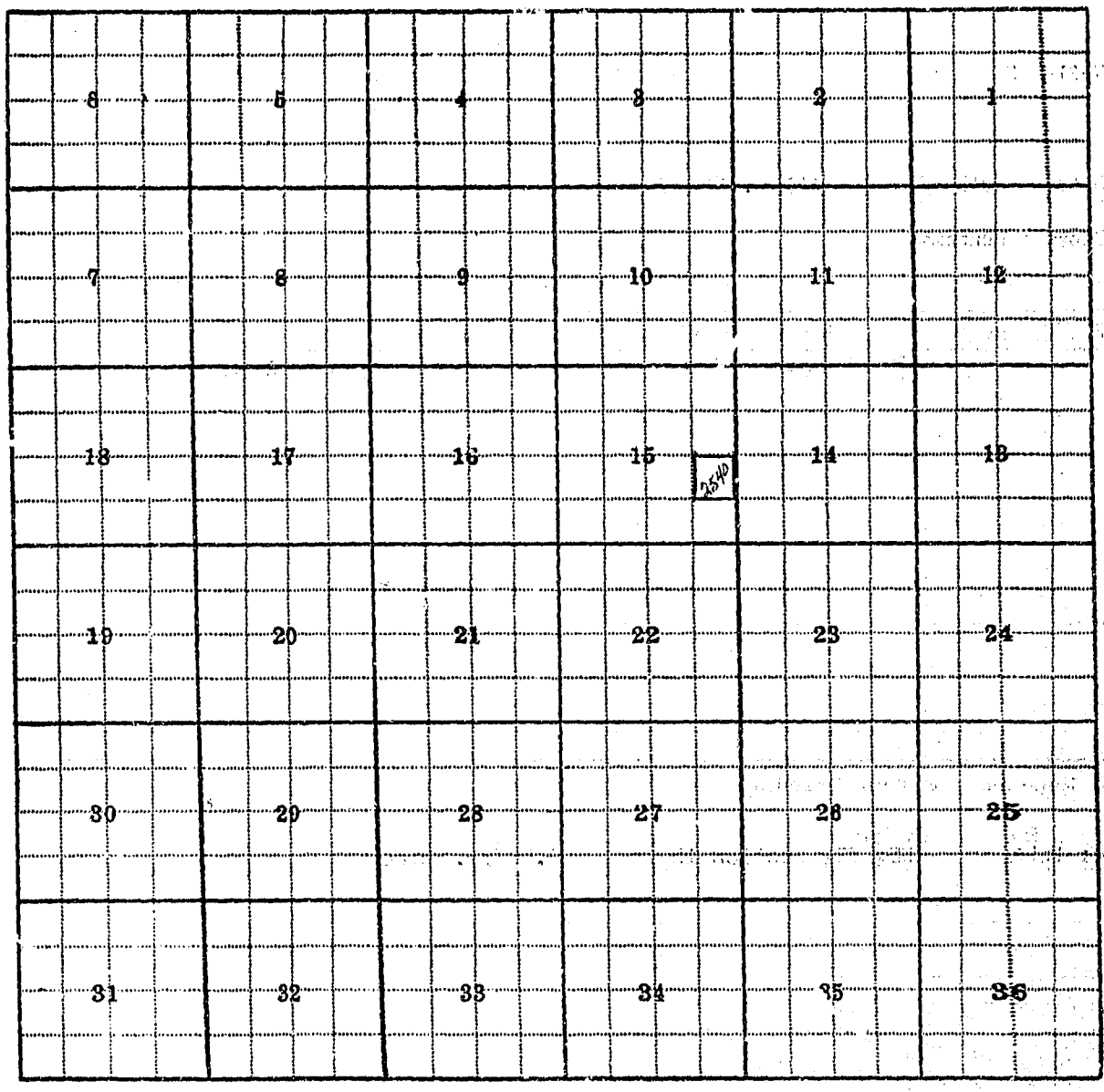

Land Ownership_____

F-1-A—5M—

County Pondera

Farm Checked: Date 7-31-63

By Jim & Bob

STATE OF MONTANA
STATE ENGINEERS OFFICE
Water Resources Survey

T 31 N R 6 W Plat No. 2

Photo No. 4T-36

Legal Land Owner Gladys Rutherford Allot. #2540 Address

Operator Clara LeNoir Address Valier

Water is delivered by:— 1. Private System; 2. Ditch Company; 3. State Project; X Federal Project; 5. Irrigation District

App. No. Decree No.	NAME OF APPROPRIATOR TO WHOM DECREED	NAME OF STREAM	Date App. Date Priority	Miner's Inches	In Use	NAME OF DITCH (Water Delivered By)	No.	R/F	Present Irr. Acres	Irrigable Acres
		Big Badger				13 M(2)	4		50.3	6.7

NOTE: R—Denotes Regular Irrigation. F—Flood Irrigation.

Adequate Supply: Yes..... No..... Explain.....

Remarks Badger-Fisher Unit, Allot. #2540 Lot3, NE¼ SE¼ Section 24 50.3 Irr. Acres

River Basin.....

Also in: Plat No..... Twp..... Rge.....	Plat No..... Twp..... Rge.....	Plat No..... Twp..... Rge.....
Plat No..... Twp..... Rge.....	Plat No..... Twp..... Rge.....	Plat No..... Twp..... Rge.....

Information From:
Project Office

6	5	4	3	2	1
7	8	9	10	11	12
18	17	16	15	14	13
19	20	21	22	23	24
30	29	28	27	26	25
31	32	33	34	35	36

Land Ownership

F.I.A—5M

County Pondera

Farm Checked: Date 7-31-63

By Jim & Bob

STATE OF MONTANA
STATE ENGINEERS OFFICE
Water Resources Survey

T 31 N R 6 W Plat No. 2

Photo No. 4T-35

Legal Land Owner Gladys Rutherford Allot. #2540 Address

Operator H. O. Henneman Address

Water is delivered by:— 1. Private System; 2. Ditch Company; 3. State Project; X Federal Project; 5. Irrigation District

App. No. Decree No.	NAME OF APPROPRIATOR TO WHOM DECREED	NAME OF STREAM	Date App. Date Priority	Miner's Inches	In Use	NAME OF DITCH (Water Delivered By)	No.	R/F	Present Irr. Acres	Irrigable Acres
		Big Badger			no		4		0	35
									0	17
									0	7
					yes	10 N			4.5	15.5
									15	14
									15.5	22.5

NOTE: R—Denotes Regular Irrigation. F—Flood Irrigation.

Adequate Supply: Yes..... No ..... Explain.....

Remarks Badger-Fisher Unit Allot. #2540 SW¼ NE¼ Section 14 0 Irr. Acres
SE¼ NE¼
NW¼ SW¼
NE¼ SW¼ 4.5
NE¼ SE¼ 15.0
NW¼ SE¼ 15.5

River Basin.....

Also in: Plat No..... Twp..... Rge.....	Plat No..... Twp..... Rge.....	Plat No..... Twp..... Rge.....
Plat No..... Twp..... Rge.....	Plat No..... Twp..... Rge.....	Plat No..... Twp..... Rge.....

Information From:
Project Office

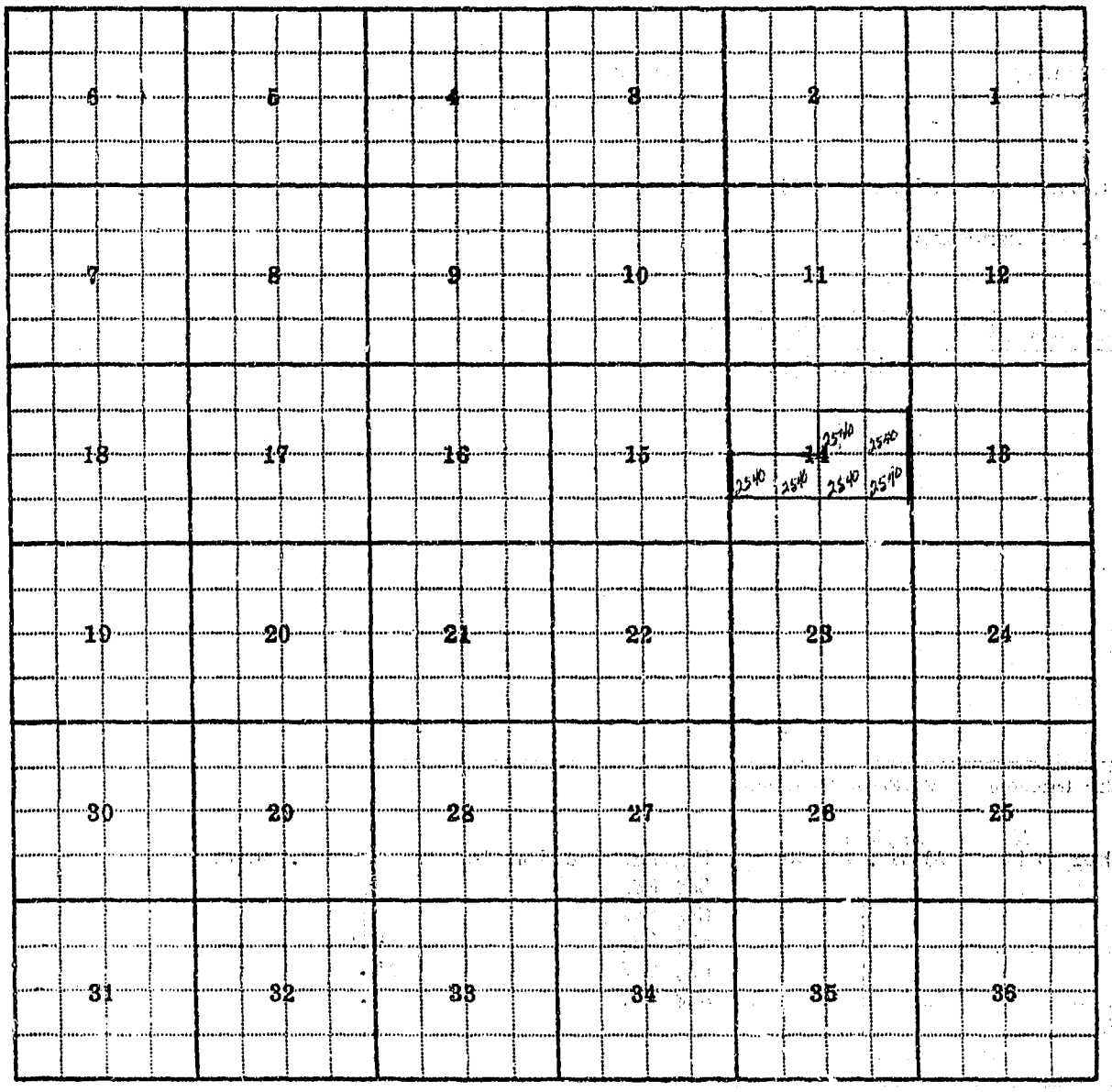

6	5	4	3	2	1
7	8	9	10	11	12
18	17	16	15	14 2540 2540 2540 2540 2540	13
19	20	21	22	23	24
30	29	28	27	26	25
31	32	33	34	35	36

Land Ownership

F-1 A—5M—

County Pondera

T 31 N R 6 W Plat No. 2

Farm Checked: Date 7-31-63

Photo No. 4T-34

By Jim & Bob

STATE OF MONTANA
STATE ENGINEERS OFFICE
Water Resources Survey

Legal Land Owner Priscilla Rutherford (Cox) Allots. #2539 Address Box 1302, Bremerton, Washington

Operator Clifford Stoltz Address

Water is delivered by:— 1. Private System; 2. Ditch Company; 3. State Project; X Federal Project; 5. Irrigation District

App. No. Decree No.	NAME OF APPROPRIATOR TO WHOM DECREED	NAME OF STREAM	Date App. Date Priority	Miner's Inches	In Use	NAME OF DITCH (Water Delivered By)	No.	R/F	Present Irr. Acres	Irrigable Acres
		Big Badger Creek			yes	10 N 8	4		33.8	0
									38	0
									9	0
									0	20
									38.8	0
									31.3	1.7
									35.0	0

NOTE: R—Denotes Regular Irrigation. F—Flood Irrigation.

Adequate Supply: Yes..... No..... Explain.....

Remarks Badger-Fisher Unit Allot. #2539 NE¼ SE¼ Section 11 33.8 Irr. Acres
NW¼ SE¼ 38.0
SW¼ SE¼ 9.0
NW¼ NW¼ 14 0
NE¼ NW¼ 38.8
SW¼ NW¼ 31.3
SE¼ NW¼ 35.0

River Basin.....

Also in: Plat No..... Twp..... Rge.....	Plat No..... Twp..... Rge.....	Plat No..... Twp..... Rge.....
Plat No..... Twp..... Rge.....	Plat No..... Twp..... Rge.....	Plat No..... Twp..... Rge.....

Information From:
Project Office

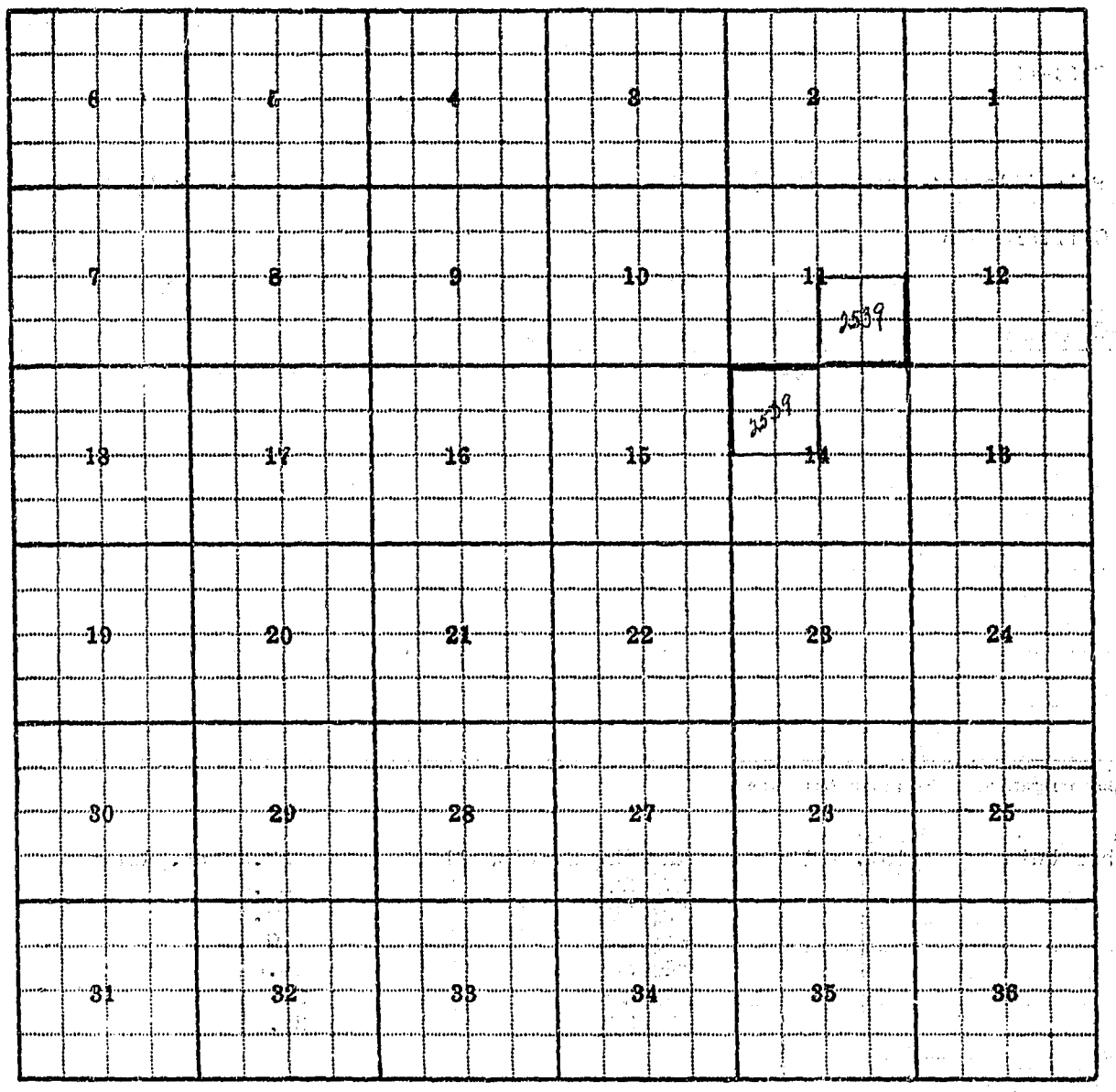

Land Ownership.....

.....

.....

F-1-A—5M—

County Pondera

T 31 N R 6 W Plat No. 2

Farm Checked: Date 7-31-63

Photo No. 4T-79

By Jim & Bob

STATE OF MONTANA
STATE ENGINEERS OFFICE
Water Resources Survey

Legal Land Owner Viola Saffell Est. Allot. #2557, 1154, 2064 Address

Operator Ivy Cartmill etal Address

Water is delivered by:— 1. Private System; 2. Ditch Company; 3. State Project; X Federal Project; 5. Irrigation District

App. No. Decree No.	NAME OF APPROPRIATOR TO WHOM DECREED	NAME OF STREAM	Date App. Date Priority	Miner's Inches	In Use	NAME OF DITCH (Water Delivered By)	No.	R/F	Present Irr. Acres	Irrigable Acres
		Big Badger			yes	19 K 14	4		26.3	0
									38.5	0
									12.5	0

NOTE: R—Denotes Regular Irrigation. F—Flood Irrigation.

Adequate Supply: Yes..... No..... Explain.....

Remarks Badger-Fisher Unit, Non-Indian Allot. #2557 NW¼ NE¼ Section 34 26.3 Irr. Acres
1154 NW¼ NE¼ Section 35 38.5 "
2064 NE¼ NW¼ Section 35 12.5 "

River Basin

Also in: Plat No..... Twp..... Rge.....	Plat No..... Twp..... Rge.....	Plat No..... Twp..... Rge.....
Plat No..... Twp..... Rge.....	Plat No..... Twp..... Rge.....	Plat No..... Twp..... Rge.....

Information From:
Project Office

6	5	4	3	2	1
7	8	9	10	11	12
18	17	16	15	14	13
19	20	21	22	23	24
30	29	28	27	26	25
31	32	33	34	35	36

2557

1154 2464

Land Ownership

F-1-A—5M—

County Pondera

T 31 N R 6 W Plat No. 2

Farm Checked: Date 7-31-63

Photo No. AT-82

By Jim & Bob

STATE OF MONTANA
STATE ENGINEERS OFFICE
Water Resources Survey

Legal Land Owner Cecile Scabby Robe, Heirs Allot. #959 Address

Operator Address

Water is delivered by:— 1. Private System; 2. Ditch Company; 3. State Project; X Federal Project; 5. Irrigation District

App. No. Decree No.	NAME OF APPROPRIATOR TO WHOM DECREED	NAME OF STREAM	Date App. Date Priority	Miner's Inches	In Use	NAME OF DITCH (Water Delivered By)	No.	R/F	Present Irr. Acres	Irrigable Acres
		Big Badger			yes	13 N	4		19.5	5.5

NOTE: R—Denotes Regular Irrigation. F—Flood Irrigation.

Adequate Supply: Yes..... No..... Explain.....

Remarks Badger-Fisher Unit SE¼ NE¼ Section 15 19.5 Irr. Acres

River Basin

Also in: Plat No..... Twp..... Rge.....	Plat No..... Twp..... Rge.....	Plat No..... Twp..... Rge.....
Plat No..... Twp..... Rge.....	Plat No..... Twp..... Rge.....	Plat No..... Twp..... Rge.....

Information From:

Project Office



Land Ownership

F-1-A—3M—

County Pondera

Farm Checked: Date 7-31-63

By Jim & Bob

T 31 N R 6 W Plat No. 2

Photo No. 4T-83

STATE OF MONTANA
STATE ENGINEERS OFFICE
Water Resources Survey

Legal Land Owner Louis Scabby Robe Allot. #960½ Address

Operator A. E. Leech Co. Address

Water is delivered by:— 1. Private System; 2. Ditch Company; 3. State Project; X Federal Project; 5. Irrigation District

App. No. Decree No.	NAME OF APPROPRIATOR TO WHOM DECREED	NAME OF STREAM	Date App. Date Priority	Miner's Inches	In Use	NAME OF DITCH (Water Delivered By)	No.	R/F	Present Irr. Acres	Irrigable Acres
		Big Badger			yes	N	4		25.5	0
									25	0
									13	0
									38	0
									37	0

NOTE: R—Denotes Regular Irrigation. F—Flood Irrigation.

Adequate Supply: Yes No Explain

Remarks Badger-Fisher Unit Allot. #960½ NE¼ SE¼ Section 10 25.5 Irr. Acres
NW¼ SE¼ 25.
SW¼ SE¼ 13.
SE¼ SE¼ 38
NE¼ NE¼ Section 15 37.

River Basin

Also in: Plat No. Twp. Rge.	Plat No. Twp. Rge.	Plat No. Twp. Rge.
Plat No. Twp. Rge.	Plat No. Twp. Rge.	Plat No. Twp. Rge.

Information From: Project Office

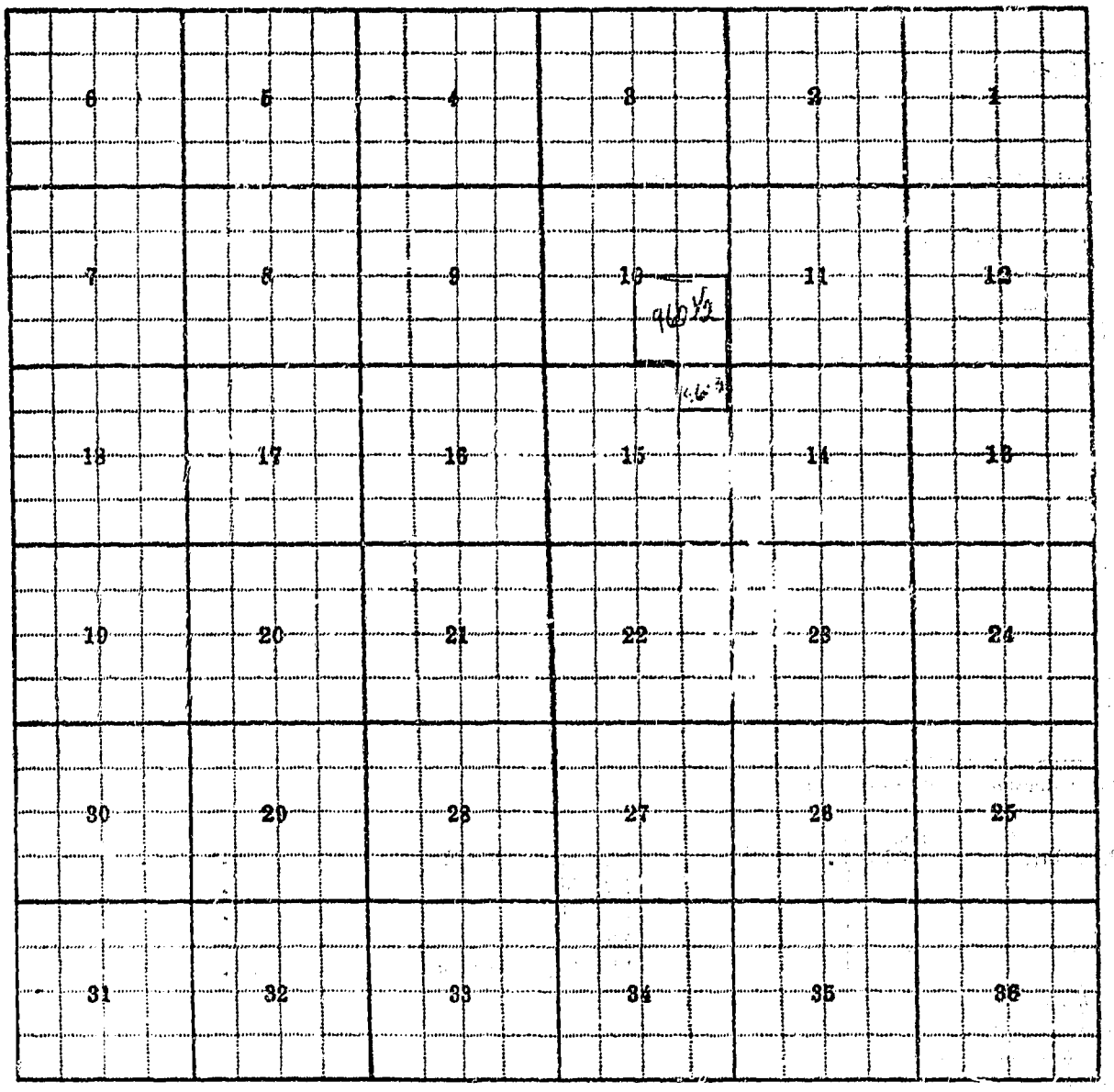

Land Ownership

F-1-A—5M—

County Pondera

Farm Checked: Date 7-31-63

By Jim & Bob

STATE OF MONTANA
STATE ENGINEERS OFFICE
Water Resources Survey

T. 31 N R. 6 W Plat No. 2

Photo No. 4T-82

Legal Land Owner Mary Scabby Robe, Heirs Allot. #960 Address

Operator George Henneman Address

Water is delivered by:— 1. Private System; 2. Ditch Company; 3. State Project; X Federal Project; 5. Irrigation District

App. No. Decree No.	NAME OF APPROPRIATOR TO WHOM DECREED	NAME OF STREAM	Date App. Date Priority	Miner's Inches	In Use	NAME OF DITCH (Water Delivered By)	No.	R/F	Present Irr. Acres	Irrigable Acres
		Big Badger			yes	13 N	4		33	1.5

NOTE: R—Denotes Regular Irrigation. F—Flood Irrigation.

Adequate Supply: Yes..... No..... Explain

Remarks Badger-Fisher Unit SW¼ NE¼ Section 15 33.0 Irr. Acres

River Basin

Also in: Plat No..... Twp..... Rge.....	Plat No..... Twp..... Rge.....	Plat No..... Twp..... Rge.....
Plat No..... Twp..... Rge.....	Plat No..... Twp..... Rge.....	Plat No..... Twp..... Rge.....

Information From:
Project Office

6	5	4	3	2	1
7	8	9	10	11	12
18	17	16	15 1960	14	13
19	20	21	22	23	24
30	29	28	27	26	25
31	32	33	34	35	36

Land Ownership

F-1-A—5M—

County Pondera

Farm Checked: Date 7-31-63

By Jim & Bob

STATE OF MONTANA
STATE ENGINEERS OFFICE
Water Resources Survey

T. 31 N R. 6 W Plat No. 2

Photo No. 4T-79

Legal Land Owner Cecile Schildt Allot. #473 Address

Operator Edward Haynes Address

Water is delivered by:— 1. Private System; 2. Ditch Company; 3. State Project; 4. Federal Project; 5. Irrigation District

App. No. Decree No.	NAME OF APPROPRIATOR TO WHOM DECREED	NAME OF STREAM	Date App. Date Priority	Miner's Inches	In Use	NAME OF DITCH (Water Delivered By)	No.	R/P	Present Irr. Acres	Irrigable Acres
		Big Badger			yes	19 K 8	4		21.2	13.5

NOTE: R—Denotes Regular Irrigation. F—Flood Irrigation.

Adequate Supply: Yes No Explain

Remarks Badger-Fisher Unit Allot. #473 NE¼ NE¼ Section 33 21.2 Irr. Acres

River Basin

Also in: Plat No.	Twp.	Rge.	Plat No.	Twp.	Rge.	Plat No.	Twp.	Rge.
Plat No.	Twp.	Rge.	Plat No.	Twp.	Rge.	Plat No.	Twp.	Rge.

Information From: Project Office

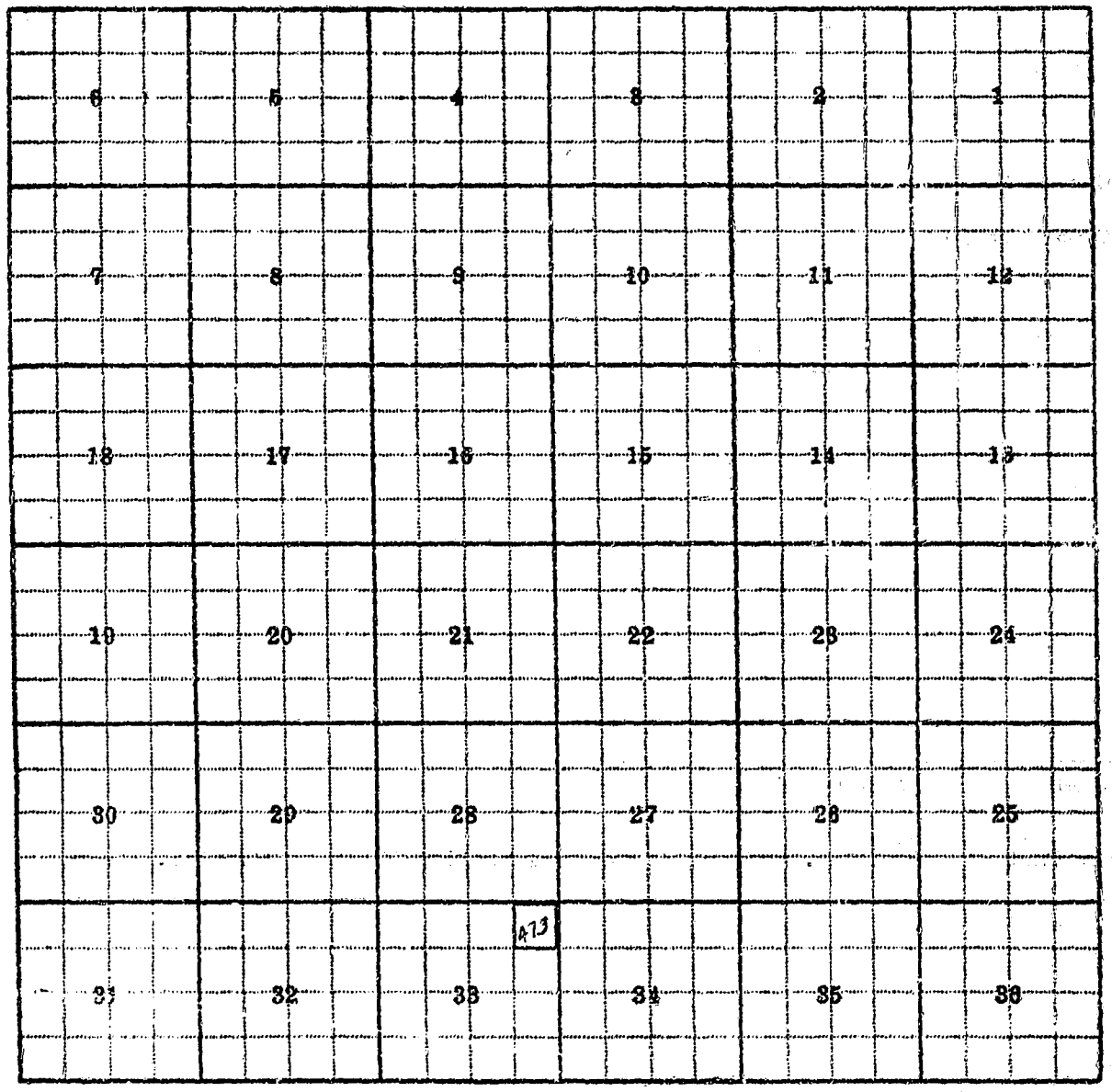

6	5	4	3	2	1
7	8	9	10	11	12
18	17	16	15	14	13
19	20	21	22	23	24
30	29	28	27	26	25
31	32	33	34	35	36

473

Land Ownership

F-1-A--5M--

County Pondera

Farm Checked: Date 7-31-63

By Jim & Bob

STATE OF MONTANA
STATE ENGINEERS OFFICE
Water Resources Survey

T 31 N R 6 W Plat No. 2

Photo No. 4T-92

Legal Land Owner Wetteeth Spotted Bear Allot. #58 Address

Operator Raymond L. Newmiller Address Sunburst

Water is delivered by:— 1. Private System; 2. Ditch Company; 3. State Project; X Federal Project; 5. Irrigation District

App. No. Decree No.	NAME OF APPROPRIATOR TO WHOM DECREED	NAME OF STREAM	Date App. Date Priority	Miner's Inches	In Use	NAME OF DITCH (Water Delivered By)	No.	R/F	Present Irr. Acres	Irrigable Acres
		Big Badger			yes	6 N 5	4		31	0
									31	0
						6 N			27	0
									31	0
									29	0
									3	0
									7	0

NOTE: R—Denotes Regular Irrigation. F—Flood Irrigation.

Adequate Supply: Yes No Explain

Remarks Badger-Fisher Unit Allot. #58 NE¼ NE¼ Section 8 31.0 Irr. Acres
NW¼ NE¼ 31.0
SW¼ NE¼ 27.0
SE¼ NE¼ 31.0
NE¼ SE¼ 29.0
NW¼ SE¼ 3.0
N½ SE¼ SE¼ 7.0

River Basin

Also in: Plat No.	Twp.	Rge.	Plat No.	Twp.	Rge.	Plat No.	Twp.	Rge.
Plat No.	Twp.	Rge.	Plat No.	Twp.	Rge.	Plat No.	Twp.	Rge.

Information From: Project Office

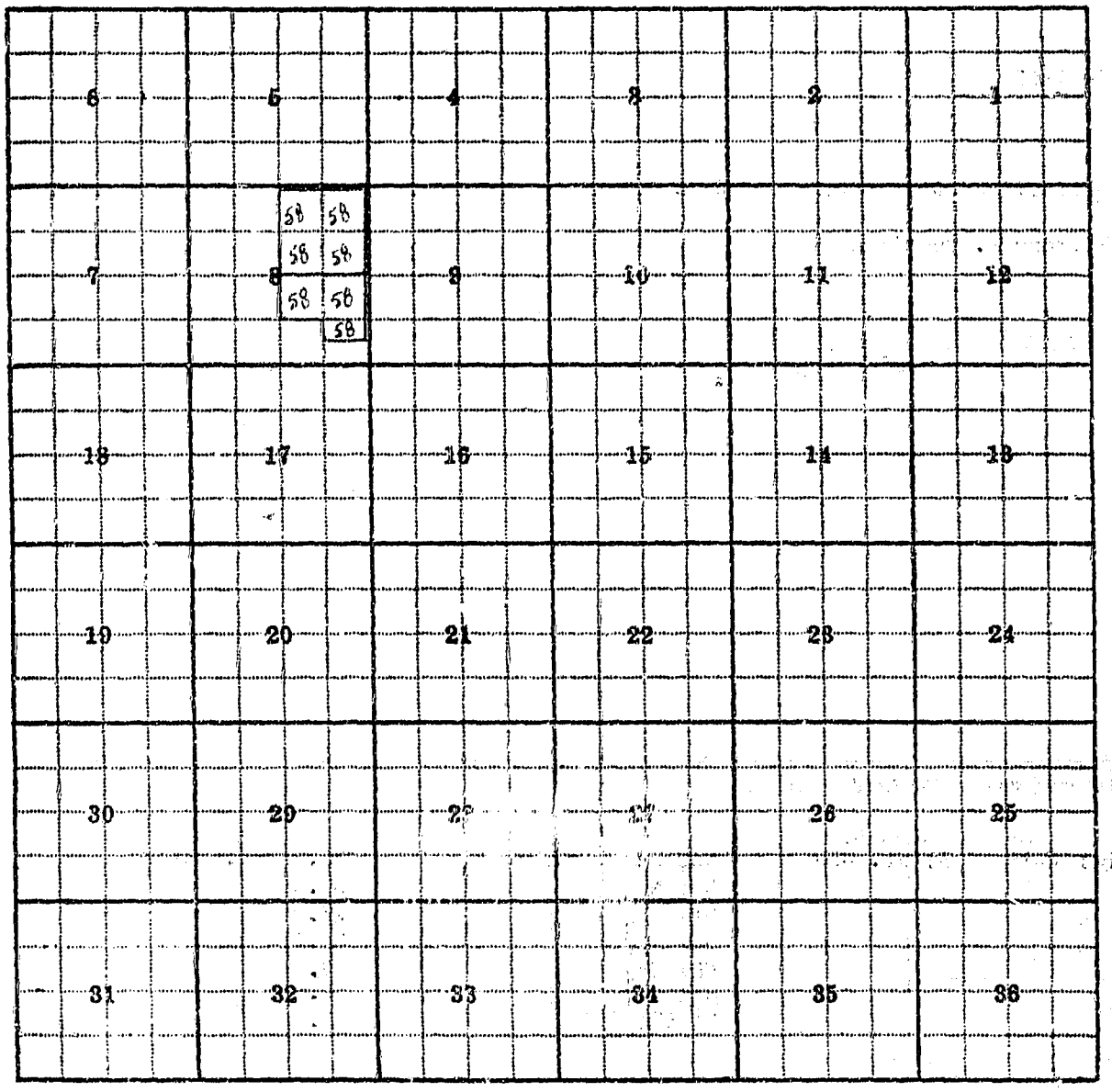

6	5	4	3	2	1
7	8 58 58 58 58 58 58 58	9	10	11	12
18	17	16	15	14	13
19	20	21	22	23	24
30	29	28	27	26	25
31	32	33	34	35	36

Land Ownership

F-1-A—5M—

County Pondera

Farm Checked: Date 7-31-63

By Jim & Bob

STATE OF MONTANA
STATE ENGINEERS OFFICE
Water Resources Survey

T 31 N R 6 W Plat No. 2

Photo No. 4T-91

Legal Land Owner Clara Spotted Eagle Champagne Allot. #232 Address

Operator Thomas N. Letz Address Conrad

Water is delivered by:— 1. Private System; 2. Ditch Company; 3. State Project; X Federal Project; 5. Irrigation District

App. No. Decree No.	NAME OF APPROPRIATOR TO WHOM DECREED	NAME OF STREAM	Date App. Date Priority	Miner's Inches	In Use	NAME OF DITCH (Water Delivered By)	No.	R/F	Present Irr. Acres	Irrigable Acres
		Big Badger			yes	6 N 5	4		35	0
		"			yes	"			36	3

NOTE: R—Denotes Regular Irrigation. F—Flood Irrigation.

Adequate Supply: Yes ..... No ..... Explain .....

Remarks Badger-Fisher Unit Allot. #232 NE¼ SE¼ Section 5 35.0 Irr. Acres
" SE¼ SE¼ " 36.0 "

..... River Basin .....

Also in: Plat No.	Twp.	Rge.	Plat No.	Twp.	Rge.	Plat No.	Twp.	Rge.
Plat No.	Twp.	Rge.	Plat No.	Twp.	Rge.	Plat No.	Twp.	Rge.

Information From:
Project Office

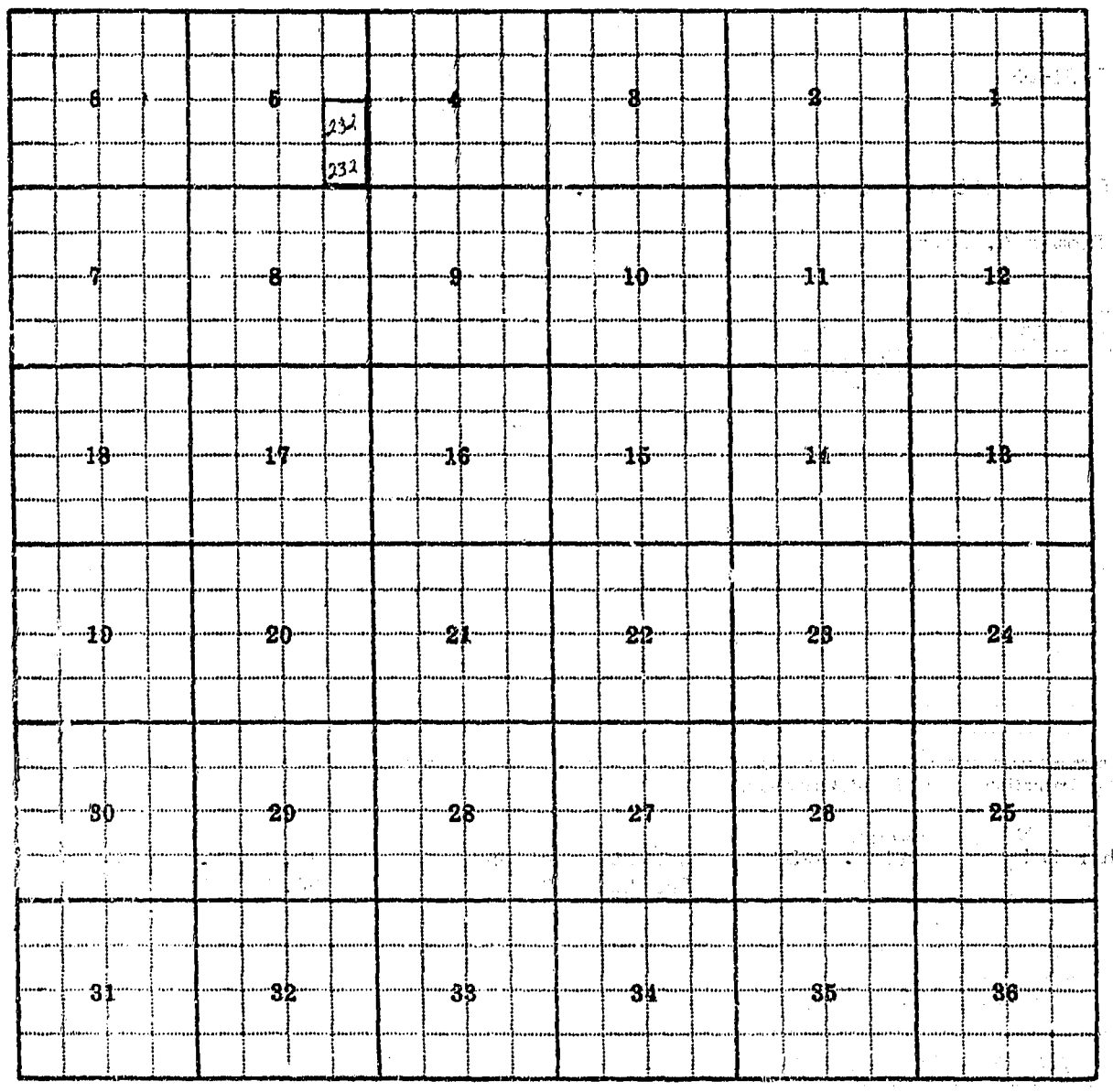

Land Ownership

F-1-A—5M—

County Pondera

Farm Checked: Date 7-31-63

By Jim & Bob

STATE OF MONTANA
STATE ENGINEERS OFFICE
Water Resources Survey

T 31 N R 6 W Plat No. 2

Photo No. 4T-91

Legal Land Owner Francis Spotted Eagle Allot. #232 Address

Operator Thomas N. Letz Address

Water is delivered by:— 1. Private System; 2. Ditch Company; 3. State Project; X Federal Project; 5. Irrigation District

App. No. Decree No.	NAME OF APPROPRIATOR TO WHOM DECREED	NAME OF STREAM	Date App. Date Priority	Miner's Inches	In Use	NAME OF DITCH (Water Delivered By)	No.	R/F	Present Irr. Acres	Irrigable Acres
		Big Badger			yes	6 N 5	4		6	6
		"			"	"			24	0
		"			"	"			20	0

NOTE: R—Denotes Regular Irrigation. F—Flood Irrigation.

Adequate Supply: Yes..... No..... Explain.....

Remarks Badger-Fisher Unit Allot. #232 E 3/4 SW¼ SE¼ Sec. 5 20.0 Irr. Acres
" E½ SW¼ NE¼ 6.0 "
" SE¼ NE¼ 24.0 "

River Basin.....

Also in: Plat No..... Twp..... Rge.....	Plat No..... Twp..... Rge.....	Plat No..... Twp..... Rge.....
Plat No..... Twp..... Rge.....	Plat No..... Twp..... Rge.....	Plat No..... Twp..... Rge.....

Information From:
Project Office

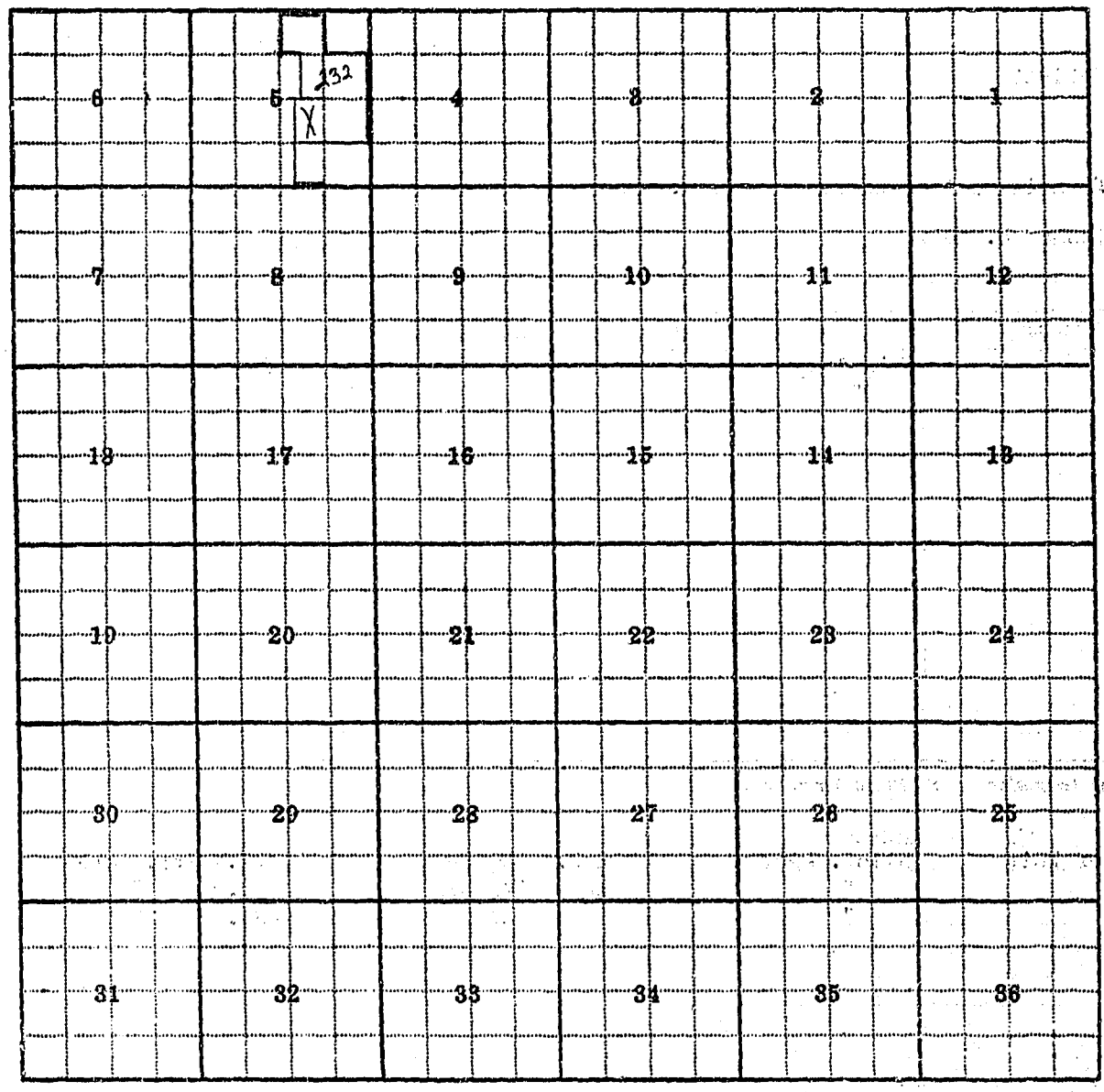

Land Ownership

F-1-A- 5M-

County Pondera

Farm Checked: Date 7-31-63

By Jim & Bob

STATE OF MONTANA
STATE ENGINEERS OFFICE
Water Resources Survey

T 31 N R 6 W Plat No. 2

Photo No. 4T-93

Legal Land Owner Julia Spotted Eagle Iron Pipe. Allot. #238, 240½ Address

Operator Hofland & Henneman Address

Water is delivered by:— 1. Private System; 2. Ditch Company; 3. State Project; 4. Federal Project; 5. Irrigation District

App. No. Decree No.	NAME OF APPROPRIATOR TO WHOM DECREED	NAME OF STREAM	Date App. Date Priority	Miner's Inches	In Use	NAME OF DITCH (Water Delivered By)	No.	R/F	Present Irr. Acres	Irrigable Acres
		Big Badger			yes	Badger-Fisher Canal	4		35.5	
		"			"	"			17.5	

NOTE: R—Denotes Regular Irrigation. F—Flood Irrigation.

Adequate Supply: Yes..... No..... Explain.....

Remarks Badger-Fisher Unit Allot. #238 NE¼ SE¼ Saction 17 35.5 Irr. Acres
" 240½ NW¼ SE¼ " 17.5 "

River Basin.....

Also in: Plat No.	Twp.	Rge.	Plat No.	Twp.	Rge.	Plat No.	Twp.	Rge.
Plat No.	Twp.	Rge.	Plat No.	Twp.	Rge.	Plat No.	Twp.	Rge.

Information From:
Project Office

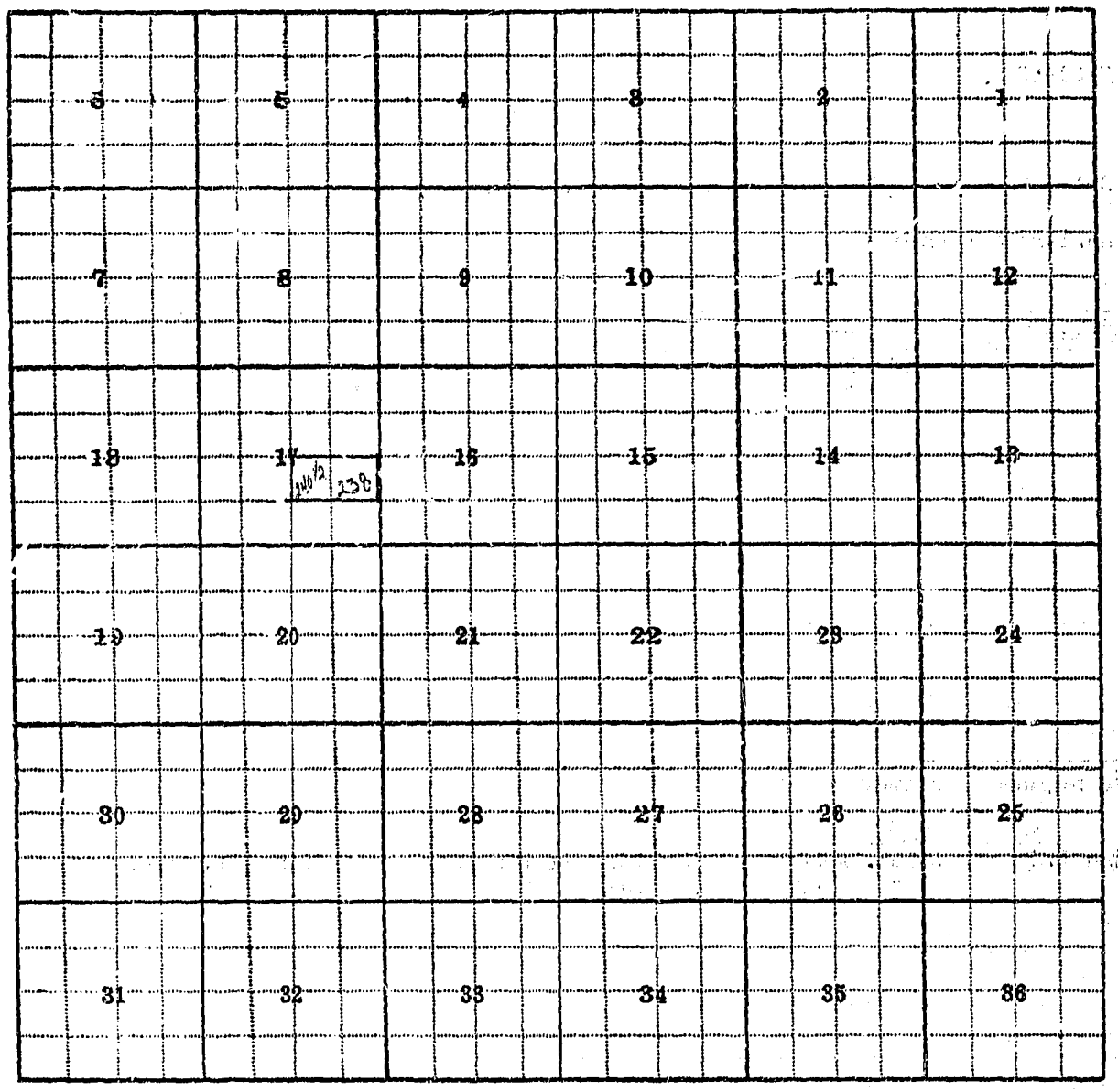

Land Ownership_____

F-1-A—5M—

County Pondera

Farm Checked: Date 7-31-63

By Jim & Bob

STATE OF MONTANA
STATE ENGINEERS OFFICE
Water Resources Survey

T 31 N R 6 W Plat No. 2

Photo No. 4T-93

Legal Land Owner Martha Spotted Eagle Dickerson Allot. #240 Address

Operator Howard E. Jones Address Valier

Water is delivered by:— 1. Private System; 2. Ditch Company; 3. State Project; X Federal Project; 5. Irrigation District

App. No. Decree No.	NAME OF APPROPRIATOR TO WHOM DECREED	NAME OF STREAM	Date App. Date Priority	Miner's Inches	In Use	NAME OF DITCH (Water Delivered By)	No.	R/F	Present Irr. Acres	Irrigable Acres
		Big Badger			yes	2 N	4		30	0

NOTE: R—Denotes Regular Irrigation. F—Flood Irrigation.

Adequate Supply: Yes ..... No..... Explain.....

Remarks Badger-Fisher Unit Allot. #240 SW¼ SE¼ Section 17 30.0 Irr. Acres

.....River Basin.....

Also in: Plat No..... Twp..... Rge.....	Plat No..... Twp..... Rge.....	Plat No..... Twp..... Rge.....
Plat No..... Twp..... Rge.....	Plat No..... Twp..... Rge.....	Plat No..... Twp..... Rge.....

Information From:
Project Office

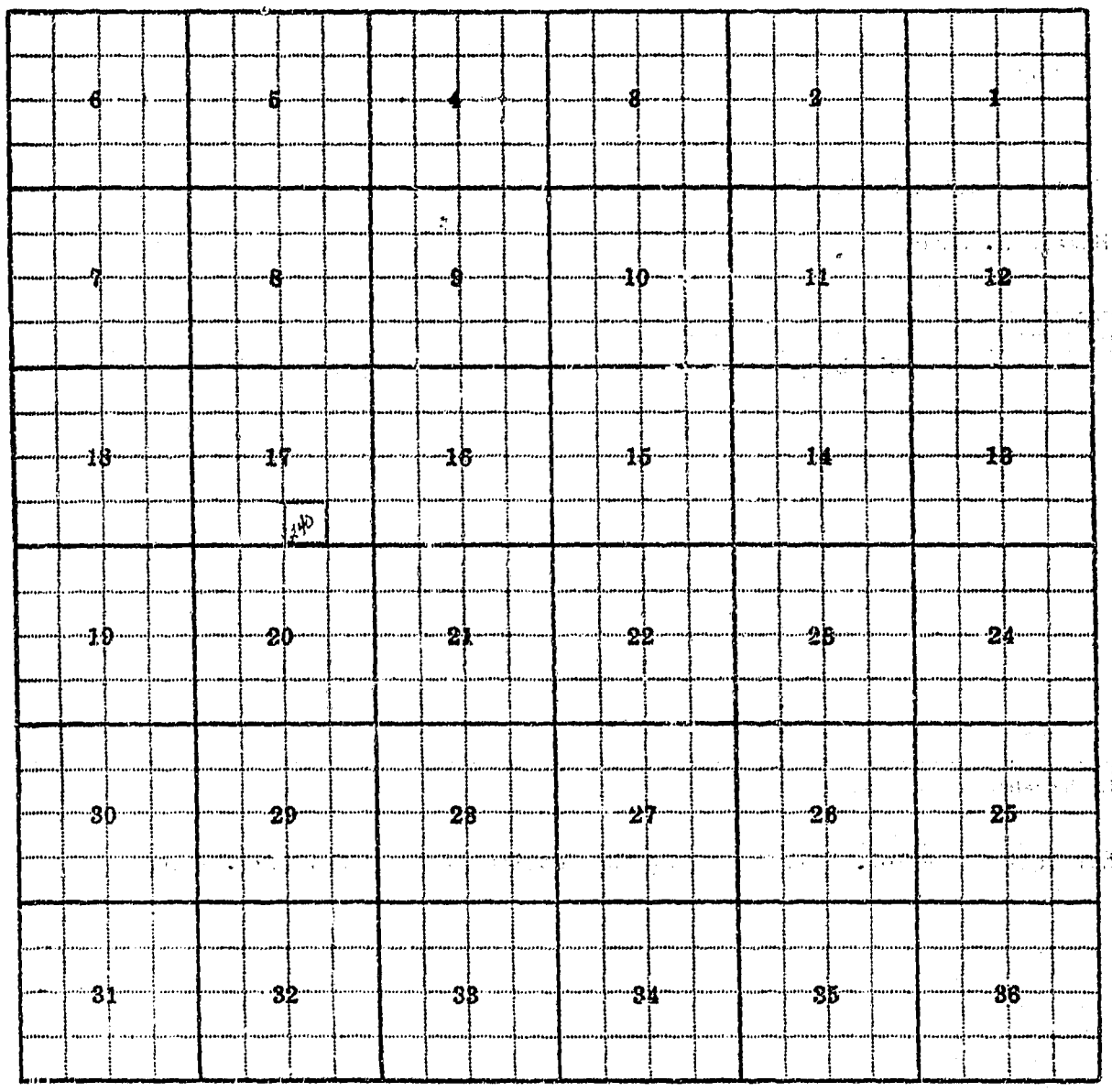

Land Ownership

F-1-A—5M—

County Pondera

Farm Checked: Date 7-31-63

By Jim & Bob

STATE OF MONTANA
STATE ENGINEERS OFFICE
Water Resources Survey

T 31 N R 6 W Plat No. 2

Photo No. 4T-82

Legal Land Owner John Spotted Eagle Allot. #237 Address

Operator Louis Stoltz Address

Water is delivered by:— 1. Private System; 2. Ditch Company; 3. State Project; X Federal Project; 5. Irrigation District

App. No. Decree No.	NAME OF APPROPRIATOR TO WHOM DECREED	NAME OF STREAM	Date App. Date Priority	Miner's Inches	In Use	NAME OF DITCH (Water Delivered By)	No.	R/F	Present Irr. Acres	Irrigable Acres
		Big Badger			yes	2 N	4		37	0

NOTE: R—Denotes Regular Irrigation. F—Flood Irrigation.

Adequate Supply: Yes..... No..... Explain.....

Remarks Badger-Fisher Unit SW¼ SW¼ Section 16 37.0 Irr. Acres

River Basin

Also in: Plat No.	Twp.	Rge.	Plat No.	Twp.	Rge.	Plat No.	Twp.	Rge.
Plat No.	Twp.	Rge.	Plat No.	Twp.	Rge.	Plat No.	Twp.	Rge.

Information From: Project Office

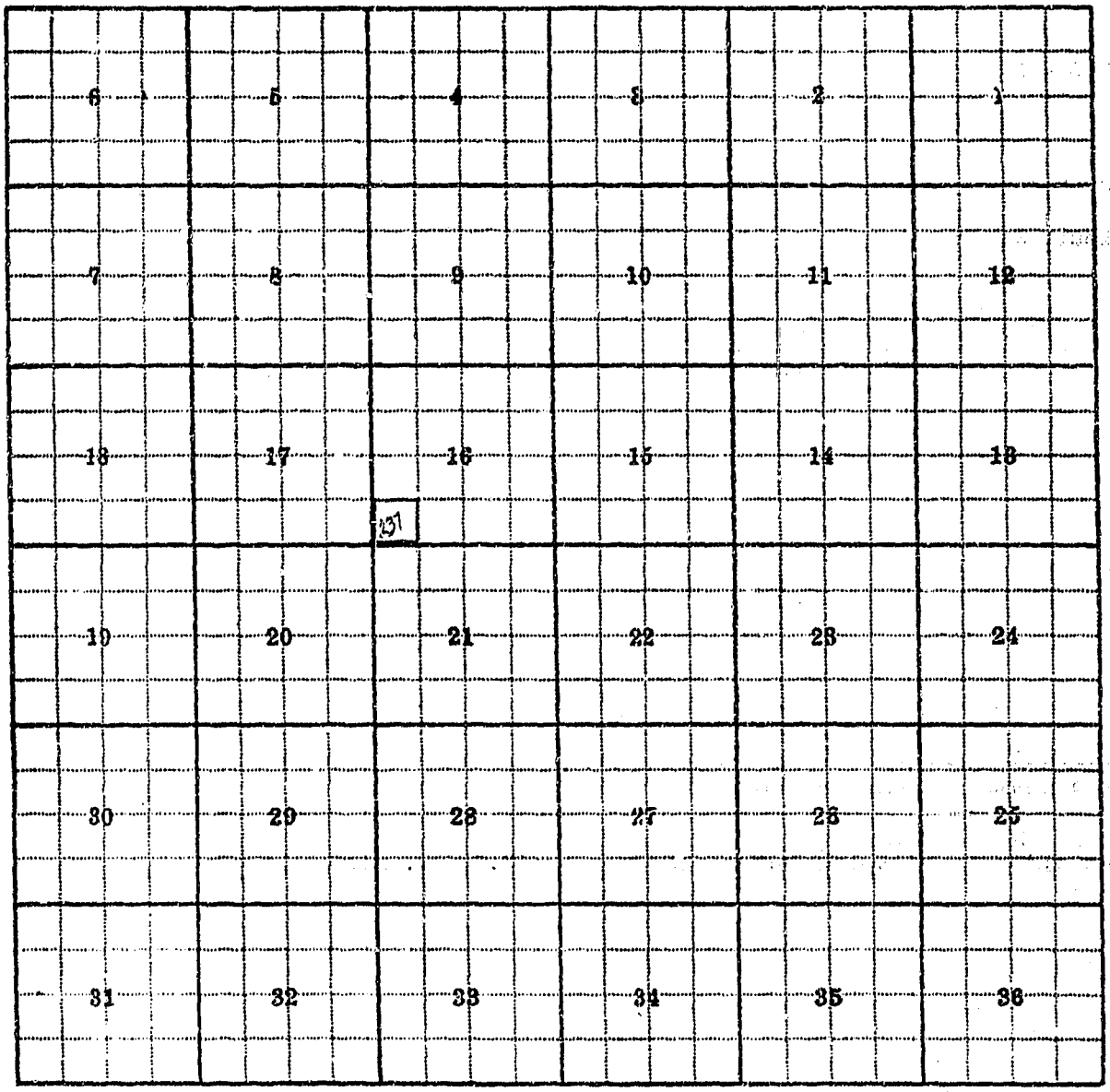

Land Ownership

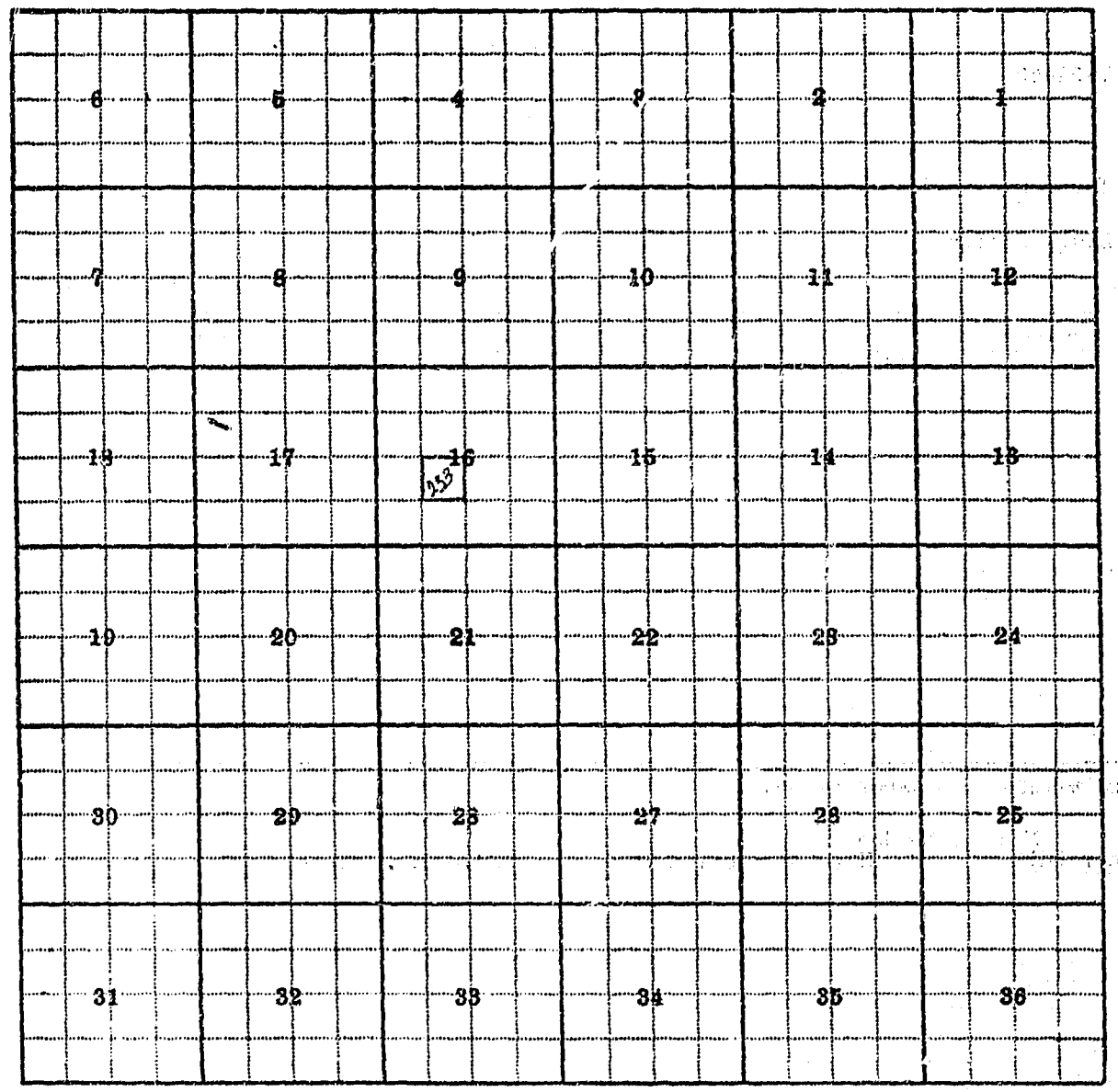

Land Ownership_____

F-1-A--5M--

County Pondera

Farm Checked: Date 7-31-63

By Jim & Bob

STATE OF MONTANA
STATE ENGINEERS OFFICE
Water Resources Survey

T 31 N R 6 W Plat No. 2

Photo No. 4T-82

Legal Land Owner Theodore Spotted Eagle Allot #233 Address

Operator Louis Stoltz Address

Water is delivered by:— 1. Private System; 2. Ditch Company; 3. State Project; X Federal Project; 5. Irrigation District

App. No. Decree No.	NAME OF APPROPRIATOR TO WHOM DECREED	NAME OF STREAM	Date App. Date Priority	Miner's Inches	In Use	NAME OF DITCH (Water Delivered By)	No.	R/F	Present Irr. Acres	Irrigable Acres
		Big Badger			yes	10 N	4		37	0

NOTE: R—Denotes Regular Irrigation. F—Flood Irrigation.

Adequate Supply: Yes ..... No ..... Explain

Remarks Badger-Fisher Unit NE¼ SW¼ Section 16 37.0 Irr. Acres

River Basin

Also in: Plat No. ..... Twp. ..... Rge.	Plat No. ..... Twp. ..... Rge.	Plat No. ..... Twp. ..... Rge. .....
Plat No. ..... Twp. ..... Rge.	Plat No. ..... Twp. ..... Rge.	Plat No. ..... Twp. ..... Rge. .....

Information From:
Project Office

F-1-A—5M—

County Pondera

Farm Checked: Date 7-31-63

By Jim & Bob

STATE OF MONTANA
STATE ENGINEERS OFFICE
Water Resources Survey

T. 31 N R. 6 W Plat No. 2

Photo No. 4T-91

Legal Land Owner Thomas Spotted Eagle Allot. #232 Address

Operator Address

Water is delivered by:— 1. Private System; 2. Ditch Company; 3. State Project; 4. Federal Project; 5. Irrigation District

App. No. Decree No.	NAME OF APPROPRIATOR TO WHOM DECREED	NAME OF STREAM	Date App. Date Priority	Miner's Inches	In Use	NAME OF DITCH (Water Delivered By)	No.	R/F	Present Irr. Acres	Irrigable Acres
		Big Badger			yes	6 N 5	4		20	0

NOTE: R—Denotes Regular Irrigation. F—Flood Irrigation.

Adequate Supply: Yes No Explain

Remarks Badger-Fisher Unit E 3/4 NW¼ SE¼ Section 5 20 Irr. Acres

River Basin

Also in: Plat No. Twp. Rge.	Plat No. Twp. Rge.	Plat No. Twp. Rge.
Plat No. Twp. Rge.	Plat No. Twp. Rge.	Plat No. Twp. Rge.

Information From: Project Office



6	5	4	3	2	1
7	8	9	10	11	12
18	17	16	15	14	13
19	20	21	22	23	24
30	29	28	27	26	25
31	32	33	34	35	36

Land Ownership

F-1-A—5M—

County Pondera

Farm Checked: Date 7-31-63

By Jim & Bob

STATE OF MONTANA
STATE ENGINEERS OFFICE
Water Resources Survey

T 31 N R 6 W Plat No. 2

Photo No. 4T-93

Legal Land Owner Thomas Spotted Eagle Allot. #232 Address

Operator Howard E. Jones Address

Water is delivered by:— 1. Private System; 2. Ditch Company; 3. State Project; 4. Federal Project; 5. Irrigation District

App. No. Decree No.	NAME OF APPROPRIATOR TO WHOM DECREED	NAME OF STREAM	Date App. Date Priority	Miner's Inches	In Use	NAME OF DITCH (Water Delivered By)	No.	R/F	Present Irr. Acres	Irrigable Acres
		Big Badger			yes	2 N	4		35	0

NOTE: R—Denotes Regular Irrigation. F—Flood Irrigation

Adequate Supply: Yes No Explain

Remarks Badger-Fisher Unit Allot. #232 SE¼ SE¼ Section 17 35.0 Irr. Acres

River Basin

Also in: Plat No. Twp. Rge.	Plat No. Twp. Rge.	Plat No. Twp. Rge.
Plat No. Twp. Rge.	Plat No. Twp. Rge.	Plat No. Twp. Rge.

Information From:
Project Office

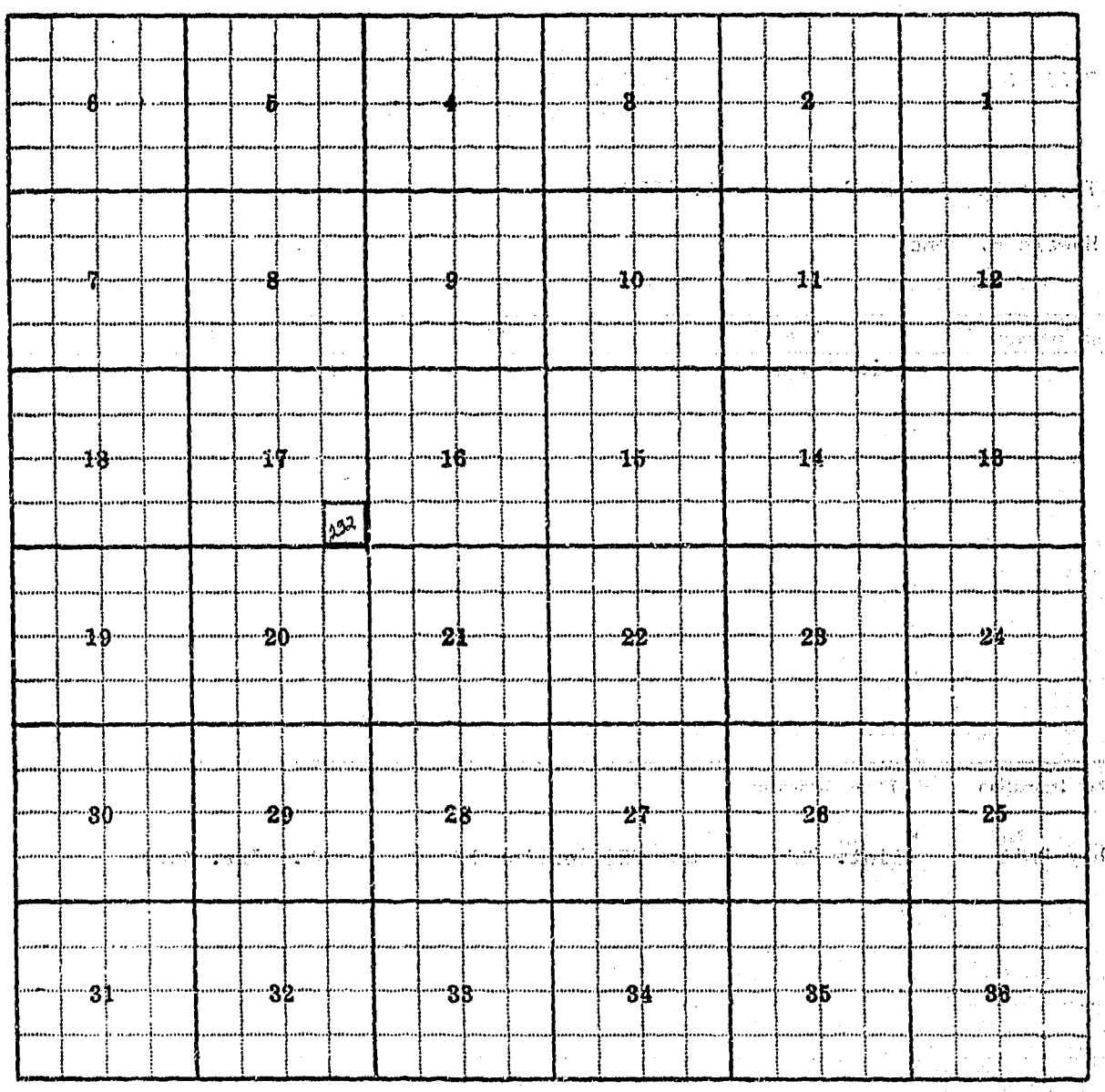

Land Ownership

F-1-A—5M—

County Fondera

Farm Checked: Date 7-31-63

By Jim & Bob

STATE OF MONTANA
STATE ENGINEERS OFFICE
Water Resources Survey

T 31 N R 6 W Plat No. 2

Photo No. 4T-81

Legal Land Owner Peter Stabs by Mistake Allot. #211 Address

Operator Address

Water is delivered by:— 1. Private System; 2. Ditch Company; 3. State Project; X Federal Project; 5. Irrigation District

App. No. Decree No.	NAME OF APPROPRIATOR TO WHOM DECREED	NAME OF STREAM	Date App. Date Priority	Miner's Inches	In Use	NAME OF DITCH (Water Delivered By)	No.	R/F	Present Irr. Acres	Irrigable Acres
		Big Badger		~~6~~	yes	"M"	4		8.5	20.5

NOTE: R—Denotes Regular Irrigation. F—Flood Irrigation.

Adequate Supply Yes..... No..... Explain.....

Remarks Badger-Fisher Unit Allot. #211 SW¼ NW¼ Section 21 8.5 Irr. Acres

River Basin.....

Also in: Plat No..... Twp..... Rge.....	Plat No..... Twp..... Rge.....	Plat No..... Twp..... Rge.....
Plat No..... Twp..... Rge.....	Plat No..... Twp..... Rge.....	Plat No..... Twp..... Rge.....

Information From:
Project Office

6	5	4	3	2	1
7	8	9	10	11	12
18	17	16	15	14	13
19	20	21	22	23	24
30	29	28	27	26	25
31	32	33	34	35	36

Land Ownership

F-1-A—5M—

County Pondera

Farm Checked: Date 7-31-63

By Jim & Bob

STATE OF MONTANA
STATE ENGINEERS OFFICE
Water Resources Survey

T 31 N R 6 W Plat No. 2

Photo No. 4T-81

Legal Land Owner Thomas Stabs by Mistake Allot. #209 Address

Operator Thomas N. Letz Address

Water is delivered by:— 1. Private System; 2. Ditch Company; 3. State Project; X Federal Project; 5. Irrigation District

App. No. Decree No.	NAME OF APPROPRIATOR TO WHOM DECREED	NAME OF STREAM	Date App. Date Priority	Miner's Inches	In Use	NAME OF DITCH (Water Delivered By)	No.	R/F	Present Irr. Acres	Irrigable Acres
		Big Badger			yes	2 N 5	4		13.5	19.5

NOTE: R—Denotes Regular Irrigation. F—Flood Irrigation.

Adequate Supply: Yes No Explain

Remarks Badger-Fisher Unit Allot. #209 NW¼ NW¼ Section 21 13.5 Irr. Acres

River Basin

Also in: Plat No. Twp. Rge.	Plat No. Twp. Rge.	Plat No. Twp. Rge.
Plat No. Twp. Rge.	Plat No. Twp. Rge.	Plat No. Twp. Rge.

Information From: Project Office

6	5	4	3	2	1
7	8	9	10	11	12
18	17	16	15	14	13
19	20	21	22	23	24
30	29	28	27	26	25
31	32	33	34	35	36

Land Ownership

F-1-A—5M—

County Pondera

Farm Checked: Date 7-31-63

By Jim & Bob

STATE OF MONTANA
STATE ENGINEERS OFFICE
Water Resources Survey

T 31 N R 6 W Plat No. 2

Photo No. 4T-37

Legal Land Owner Elizabeth Morgan Steele Allot. #3350 Address

Operator Alice Blevins Address

Water is delivered by:— 1. Private System; 2. Ditch Company; 3. State Project; X Federal Project; 5. Irrigation District

App. No. Decree No.	NAME OF APPROPRIATOR TO WHOM DECREED	NAME OF STREAM	Date App. Date Priority	Miner's Inches	In Use	NAME OF DITCH (Water Delivered By)	No.	R/F	Present Irr. Acres	Irrigable Acres
		Big Badger			no		4		0	3.5

NOTE: R—Denotes Regular Irrigation. F—Flood Irrigation.

Adequate Supply: Yes..... No..... Explain.....

Remarks Badger-Fisher Unit Alot. #3350 SE¼ NW¼ NE¼ Section 26 NO IRRIGATION

River Basin

Also in: Plat No..... Twp..... Rge.....	Plat No..... Twp..... Rge.....	Plat No..... Twp..... Rge.....
Plat No..... Twp..... Rge.....	Plat No..... Twp..... Rge.....	Plat No..... Twp..... Rge.....

Information From:
Project Office

6	5	4	3	2	1
7	8	9	10	11	12
18	17	16	15	14	13
19	20	21	22	23	24
30	29	28	27	26	25
31	32	33	34	35	36

3550

Land Ownership

F-1-A—5M—

County Pondera

T 31 N R 6 W Plat No. 2

Farm Checked: Date 7-31-63

Photo No. 4T-36

By Jim & Bob

STATE OF MONTANA
STATE ENGINEERS OFFICE
Water Resources Survey

Legal Land Owner Archie St. Goddard Allot. #1233 Address Browning

Operator ..... Address .....

Water is delivered by:— 1. Private System; 2. Ditch Company; 3. State Project; X Federal Project; 5. Irrigation District

App. No. Decree No.	NAME OF APPROPRIATOR TO WHOM DECREED	NAME OF STREAM	Date App. Date Priority	Miner's Inches	In Use	NAME OF DITCH (Water Delivered By)	No.	R/F	Present Irr. Acres	Irrigable Acres
		Big Badger			yes	13 M (2)	4		20	7

NOTE: R—Denotes Regular Irrigation. F—Flood Irrigation.

Adequate Supply: Yes ..... No ..... Explain .....

Remarks Badger-Fisher Unit Allot. #1233 SE¼ SE¼ Section 23 20.0 Irr. Acres

River Basin .....

Also in: Plat No. ..... Twp. ..... Rge.	Plat No. ..... Twp. ..... Rge.	Plat No. ..... Twp. ..... Rge. .....
Plat No. ..... Twp. ..... Rge.	Plat No. ..... Twp. ..... Rge.	Plat No. ..... Twp. ..... Rge. .....

Information From:
Project Office

6	5	4	3	2	1
7	8	9	10	11	12
18	17	16	15	14	13
19	20	21	22	23	24
30	29	28	27	26	25
31	32	33	34	35	36

1253

Land Ownership

F-1-A-5M—

County Pondera

Farm Checked: Date 7-31-63

By Jim & Bob

STATE OF MONTANA
STATE ENGINEERS OFFICE
Water Resources Survey

T 31 N R 6 W Plat No. 2

Photo No. 4T-36

Legal Land Owner Samuel Stokes Allot. #2556 Address

Operator Address

Water is delivered by:— 1. Private System; 2. Ditch Company; 3. State Project; X Federal Project; 5. Irrigation District

App. No. Decree No.	NAME OF APPROPRIATOR TO WHOM DECREED	NAME OF STREAM	Date App. Date Priority	Miner's Inches	In Use	NAME OF DITCH (Water Delivered By)	No.	R/F	Present Irr. Acres	Irrigable Acres
		Big Badger			yes	"M"	4		35	5

NOTE: R—Denotes Regular Irrigation. F—Flood Irrigation.

Adequate Supply: Yes No Explain

Remarks Badger-Fisher Unit Allot. #2556 NW¼ SE¼ Section 24 35.0 Irr. Acres

River Basin

Also in: Plat No. Twp. Rge.	Plat No. Twp. Rge.	Plat No. Twp. Rge.
Plat No. Twp. Rge.	Plat No. Twp. Rge.	Plat No. Twp. Rge.

Information From: Project Office

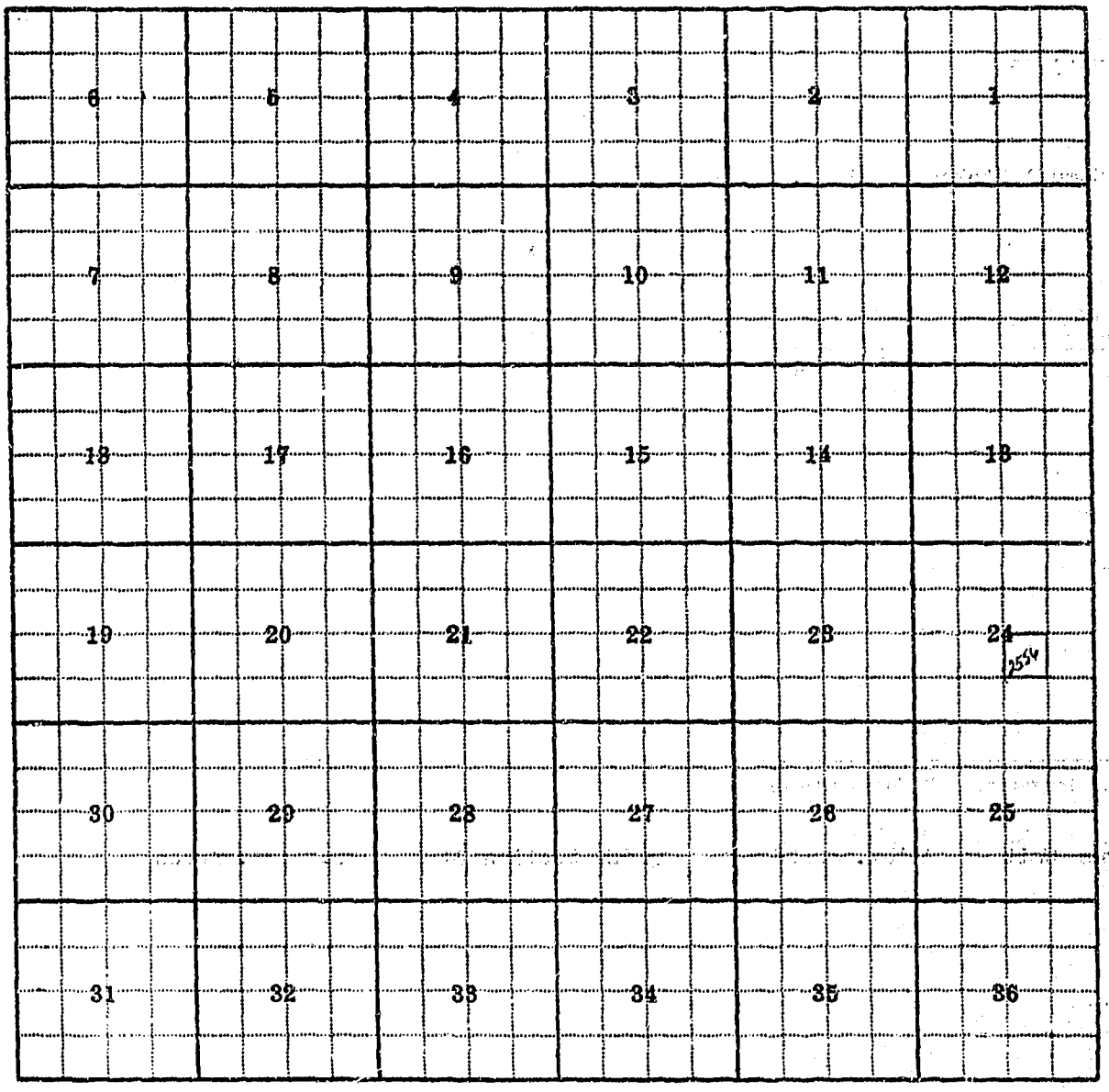

6	5	4	3	2	1
7	8	9	10	11	12
18	17	16	15	14	13
19	20	21	22	23	24 2554
30	29	28	27	26	25
31	32	33	34	35	36

Land Ownership

F-1-A—5M—

County Pondera

T 31 N R 6 W Plat No. 2

Farm Checked: Date 7-31-63

Photo No. 4T-83, 82

By Jim & Bob

STATE OF MONTANA
STATE ENGINEERS OFFICE
Water Resources Survey

Legal Land Owner Charles & Pearl L. Stoltz Allot. #2450, 3313, 3314/ Address Valier

Operator ..... Address .....

Water is delivered by:— 1. Private System; 2. Ditch Company; 3. State Project; X Federal Project; 5. Irrigation District

App. No. Decree No.	NAME OF APPROPRIATOR TO WHOM DECREED	NAME OF STREAM	Date App. Date Priority	Miner's Inches	In Use	NAME OF DITCH (Water Delivered By)	No.	R/F	Present Irr. Acres	Irrigable Acres
		Big Badger			no		4		0	30
									0	23
									0	4.5
									0	15
									0	9
									0	32
					yes	N			38.4	0

NOTE: R—Denotes Regular Irrigation. F—Flood Irrigation.

Adequate Supply: Yes ..... No ..... Explain .....

Remarks Badger-Fisher Unit — Allot. #2450 — NW¼ NE¼ Section 10 — 0 Irr. Acres
Non-Indian — " — NE¼ NW¼ — 0
" — SE¼ NW¼ — 0
" — NE¼ SW¼ — 0
" — SE¼ SW¼ — 2.0
" — NE¼ NW¼ Section 15 — 38.4
3313 — NW¼ NW¼ Section 10 — 0
3314 — SW¼ NW¼ — 0

River Basin .....

Also in: Plat No.	Twp.	Rge.	Plat No.	Twp.	Rge.	Plat No.	Twp.	Rge.
Plat No.	Twp.	Rge.	Plat No.	Twp.	Rge.	Plat No.	Twp.	Rge.

Information From: Project Office

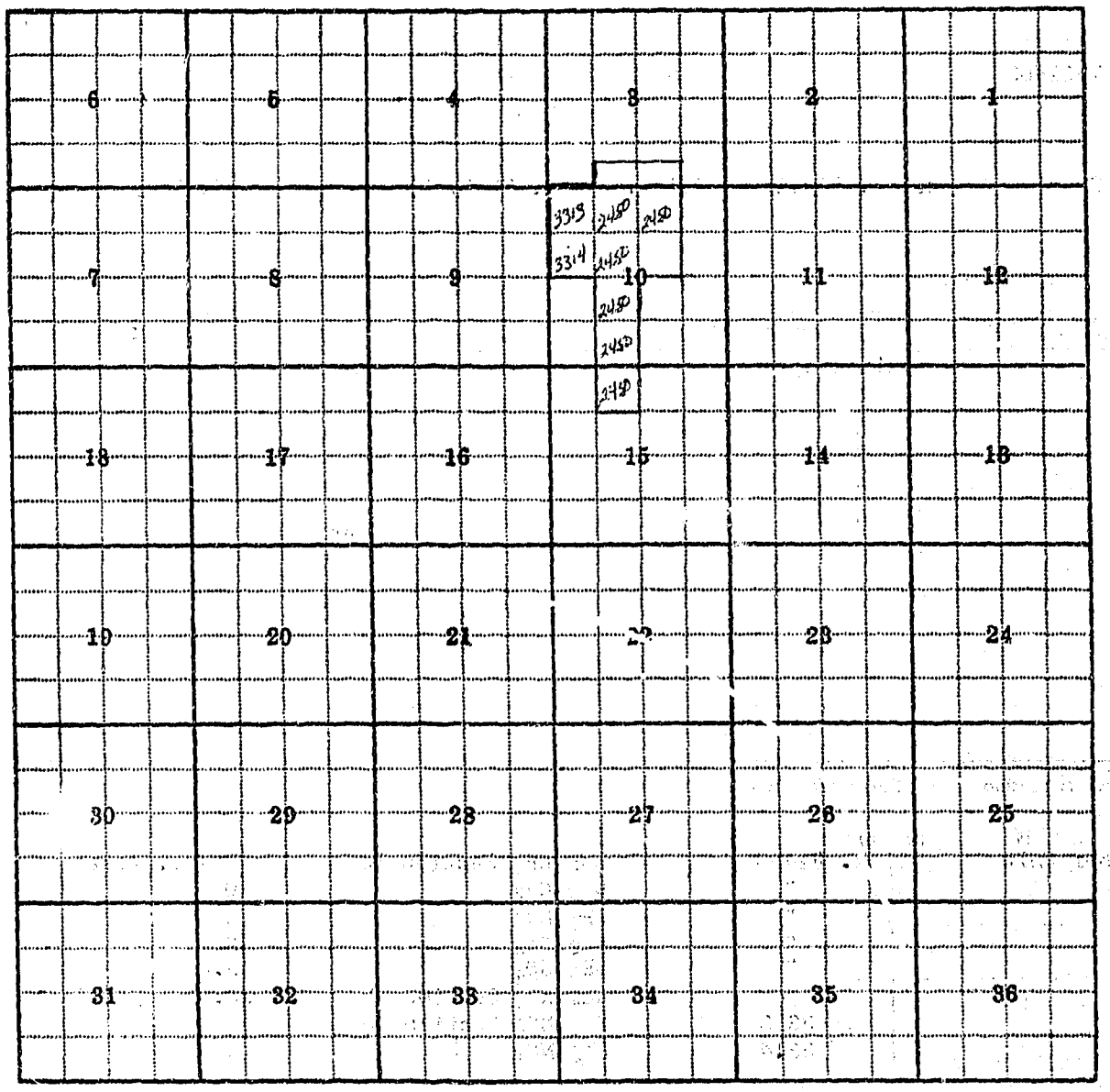

Land Ownership

F-1-A—5M—

County Pondera

Farm Checked: Date 7-31-63

By Jim & Bob

STATE OF MONTANA
STATE ENGINEERS OFFICE
Water Resources Survey

T 31 N R 6 W Plat No. 2

Photo No. 4T-35, 36, 37

Legal Land Owner Clifford & Wilma Stoltz Allot. #2546, 110, 2493, 2604, 1954, 850, 3348 Address Valier

Operator ..... Address .....

Water is delivered by:— 1. Private System; 2. Ditch Company; 3. State Project; X Federal Project; 5. Irrigation District

App. No. Decree No.	NAME OF APPROPRIATOR TO WHOM DECREED	NAME OF STREAM	Date App. Date Priority	Miner's Inches	In Use	NAME OF DITCH (Water Delivered By)	No.	R/F	Present Irr. Acres	Irrigable Acres
		Big Badger			no		4		0	9.5
									0	2.5
						M			33	2.5
						13 M			38	0
						13 M			55	0
						M			27	0
						M			38	0
									24.2	0
					no				0	3.2

NOTE: R—Denotes Regular Irrigation. F—Flood Irrigation.

Adequate Supply: Yes ..... No ..... Explain Badger-Fisher Unit, Non-Indian

Remarks

Allot. #2546		NE¼ NE¼ Section 14	0 Irr. Acres
"		NW¼ NE¼	0
110		SE¼ SW¼ Section 23	33.0
2493		NE¼ SE¼	38.0
2604		SE¼ NE¼ Section 24	55.0
1954		NW¼ NW¼	27.0
850		NW¼ SW¼	38.0
3348	N½ SW¼	NW¼ NE¼ Section 26	0
2546		SE¼ SE¼ Section 24	24.2

River Basin .....

Also in:								
Plat No.....	Twp.....	Rge.....	Plat No.....	Twp.....	Rge.....	Plat No.....	Twp.....	Rge.....
Plat No.....	Twp.....	Rge.....	Plat No.....	Twp.....	Rge.....	Plat No.....	Twp.....	Rge.....

Information From: Project Office

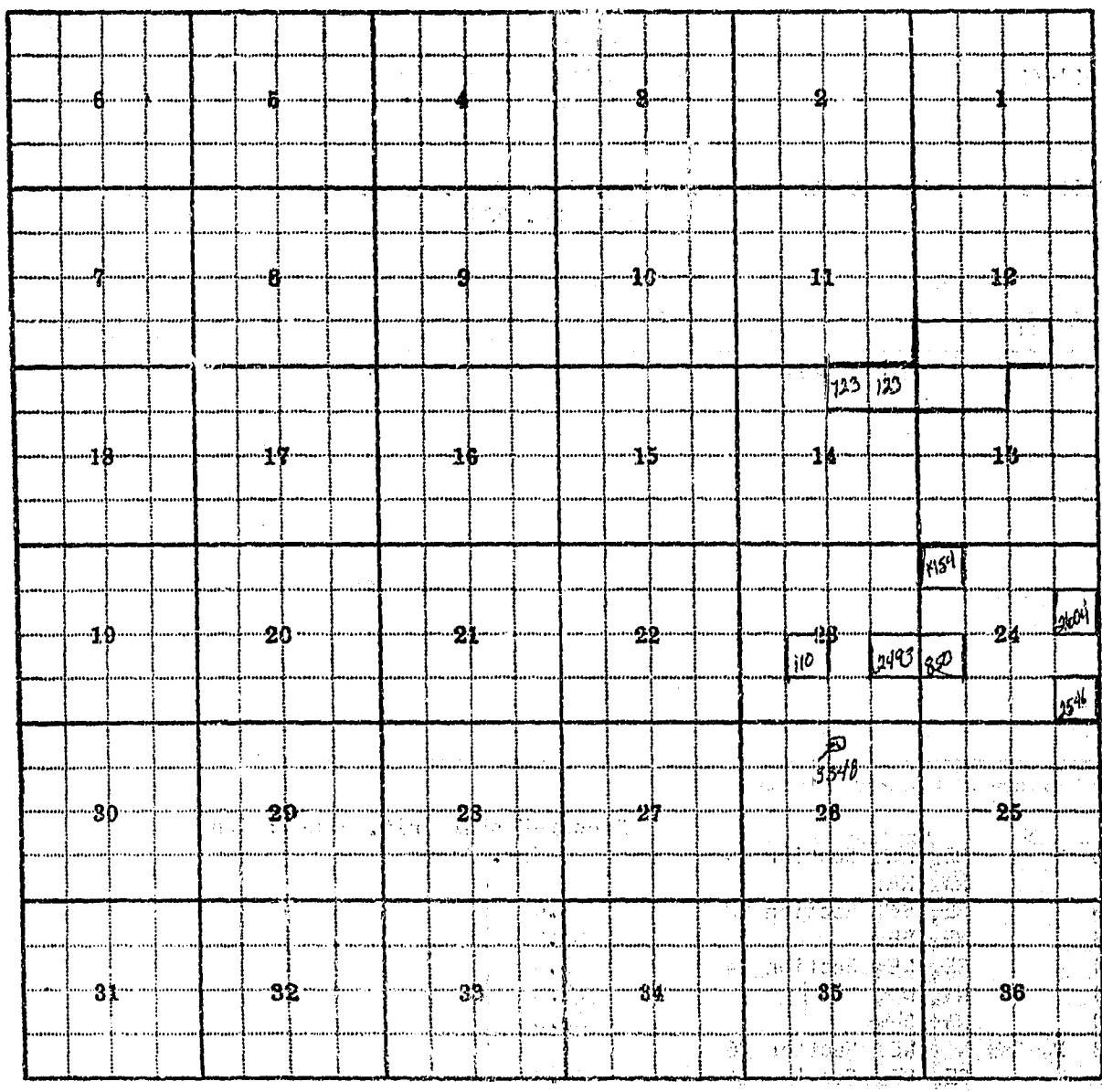

Land Ownership_____

_____

_____

F-1-A-5M—

County Pondera

Farm Checked: Date 7-31-63

By Jim & Bob

STATE OF MONTANA
STATE ENGINEERS OFFICE
Water Resources Survey

T 31 N R 6 W Plat No. 2

Photo No. 4T-82, 94, 81, 36

Legal Land Owner Louis Stoltz Allot. #210, 111, 382, 654, 413, 271½, 2457, 2458, 234, 236, 1187, 69 Address Valier

Operator ..... Address .....

Water is delivered by:— 1. Private System; 2. Ditch Company; 3. State Project; X Federal Project; 5. Irrigation District

App. No. Decree No.	NAME OF APPROPRIATOR TO WHOM DECREED	NAME OF STREAM	Date App. Date Priority	Miner's Inches	In Use	NAME OF DITCH (Water Delivered By)	No.	R/F	Present Irr. Acres	Irrigable Acres
		Big Badger				10 N	4		34.5	0
						"			38.3	0
						13N			38.0	0
						"			36.8	0
						"			40.0	0
						10 N			38.6	1
						"M"			39.0	0
						"			25.0	0
						"			36.0	0
						"			37.0	0
						"			28.0	0
						13 M			22.0	0

NOTE: R—Denotes Regular Irrigation. F—Flood Irrigation.

Adequate Supply: Yes ..... No ..... Explain ..... Badger-Fisher Unit Non-Indian

Remarks Allot. #413 SE¼ SW¼ Section 15 34.5 Irr. Acres

271½ SE¼ NE¼ Section 16 38.3

2457 SW¼ NW¼ 36.8

2458 SE¼ NW¼ 38.0

234 NW¼ SW¼ 40.0

236 SE¼ SW¼ 38.0

1187 SE¼ NE¼ Section 20 39.0

69 NE¼ SE¼ 25.0

210 NE¼ NW¼ Section 21 36.0

111 NE¼ NW¼ Section 22 28.0

382 NW¼ NW¼ Section 22 37.0

654 SE¼ SW¼ Section 24 22.0

River Basin .....

Also in:								
Plat No.	Twp.	Rge.	Plat No.	Twp.	Rge.	Plat No.	Twp.	Rge. .....
Plat No.	Twp.	Rge.	Plat No.	Twp.	Rge.	Plat No.	Twp.	Rge. .....

Information From: Project Office

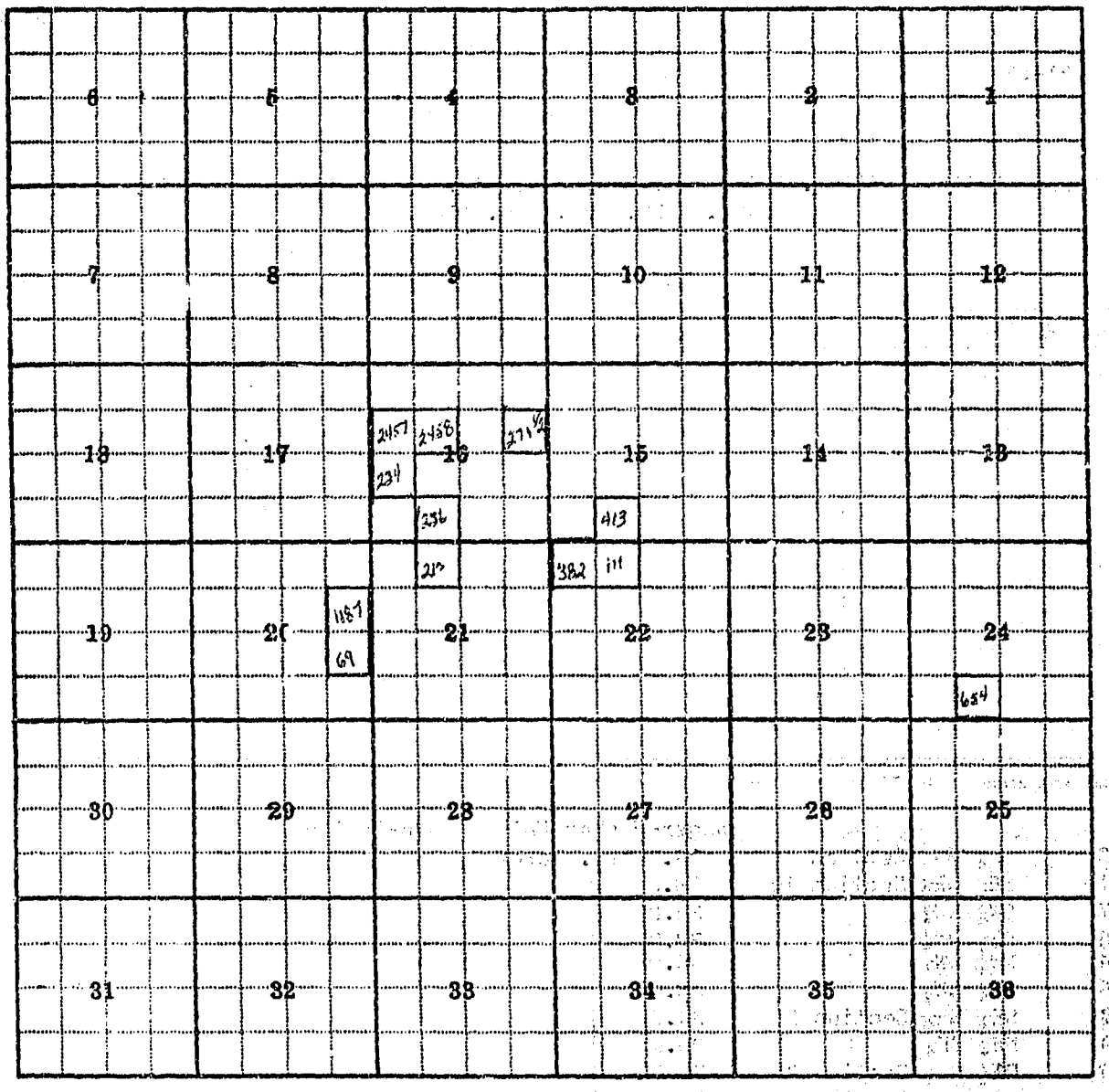

Land Ownership

F-1-A—5M—

County Pondera

Farm Checked: Date 7-31-63

By Jim & Bob

STATE OF MONTANA
STATE ENGINEERS OFFICE
Water Resources Survey

T 31 N R 6 W Plat No. 2

Photo No. 4T-36

Legal Land Owner Ruth Stoltz Allot. #2436 Address

Operator Address

Water is delivered by:— 1. Private System; 2. Ditch Company; 3. State Project; 4. Federal Project; 5. Irrigation District

App. No. Decree No.	NAME OF APPROPRIATOR TO WHOM DECREED	NAME OF STREAM	Date App. Date Priority	Miner's Inches	In Use	NAME OF DITCH (Water Delivered By)	No.	R/F	Present Irr. Acres	Irrigable Acres
		Big Badger				"M"	4		33.5	0

NOTE: R—Denotes Regular Irrigation. F—Flood Irrigation.

Adequate Supply: Yes..... No..... Explain.....

Remarks Badger-Fisher Unit, Non-Indian Allot. #2436 SE¼ NE¼ Section 23 33.5 Irr. Acres

River Basin

Also in: Plat No..... Twp..... Rge.....	Plat No..... Twp..... Rge.....	Plat No..... Twp..... Rge.....
Plat No..... Twp..... Rge.....	Plat No..... Twp..... Rge.....	Plat No..... Twp..... Rge.....

Information From:
Project Office

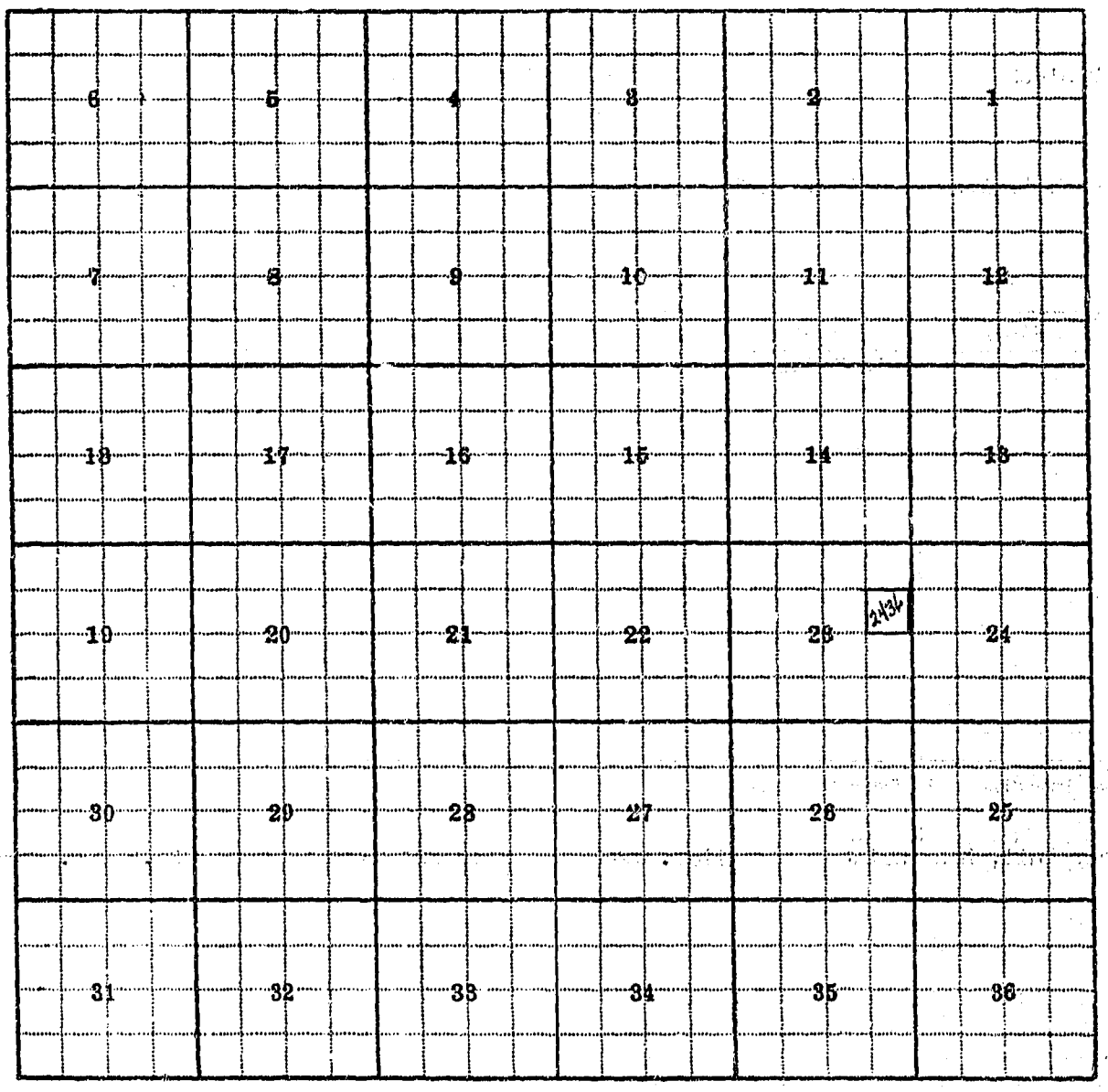

Land Ownership_____

_____

_____

F-1-A—5M—

County Pondera

Farm Checked: Date 7-31-63

By Jim & Bob

STATE OF MONTANA
STATE ENGINEERS OFFICE
Water Resources Survey

T 31 N R 6 W Plat No. 2

Photo No. 4T-95

Legal Land Owner Maggie Swimsunder Allot. #1341 Address

Operator Address

Water is delivered by:— 1. Private System; 2. Ditch Company; 3. State Project; 4. Federal Project; 5. Irrigation District

App. No. Decree No.	NAME OF APPROPRIATOR TO WHOM DECREED	NAME OF STREAM	Date App. Date Priority	Miner's Inches	In Use	NAME OF DITCH (Water Delivered By)	No.	R/F	Present Irr. Acres	Irrigable Acres
					no		4		0	11

NOTE: R—Denotes Regular Irrigation. F—Flood Irrigation.

Adequate Supply: Yes No Explain

Remarks Badger-Fisher Unit Allot. #1341 NW¼ NW¼ Section 29 NO IRRIGATION

River Basin

Also in: Plat No. Twp. Rge.	Plat No. Twp. Rge.	Plat No. Twp. Rge.
Plat No. Twp. Rge.	Plat No. Twp. Rge.	Plat No. Twp. Rge.

Information From:

Project Office

6	5	4	3	2	1
7	8	9	10	11	12
18	17	16	15	14	13
19	20	21	22	23	24
30	1941 29	28	27	26	25
31	32	33	34	35	36

Land Ownership

F-1-A--5M--

County Pondera

Farm Checked: Date 7-31-63

By Jim & Bob

STATE OF MONTANA
STATE ENGINEERS OFFICE
Water Resources Survey

T 31 N R 6 W Plat No. 2

Photo No. 4T-80

Legal Land Owner Tail Feathers Allot. #364 Address

Operator Edward Haynes Address

Water is delivered by:— 1. Private System; 2. Ditch Company; 3. State Project; ✓ Federal Project; 5. Irrigation District

App. No. Decree No.	NAME OF APPROPRIATOR TO WHOM DECREED	NAME OF STREAM	Date App. Date Priority	Miner's Inches	In Use	NAME OF DITCH (Water Delivered By)	No.	R/F	Present Irr. Acres	Irrigable Acres
		Big Badger			yes	2 M (7)	4		26	0

NOTE: R—Denotes Regular Irrigation. F—Flood Irrigation.

Adequate Supply: Yes..... No..... Explain.....

Remarks Badger-Fisher Unit NE¼ SE¼ Section 28 26.0 Irr. Acres

River Basin.....

Also in: Plat No..... Twp..... Rge.....	Plat No..... Twp..... Rge.....	Plat No..... Twp..... Rge.....
Plat No..... Twp..... Rge.....	Plat No..... Twp..... Rge.....	Plat No..... Twp..... Rge.....

Information From:
Project Office

6	5	4	3	2	1
7	8	9	10	11	12
18	17	16	15	14	13
19	20	21	22	23	24
30	29	28	27	26	25
31	32	33	34	35	36

plat

Land Ownership_____

_____

_____

F-1-A—5M—

County Pondera

Farm Checked: Date 7-31-63

By Jim & Bob

STATE OF MONTANA
STATE ENGINEERS OFFICE
Water Resources Survey

T. 31 N R. 6 W Plat No. 2

Photo No. 4T-80

Legal Land Owner Charles Tail Feathers Allot. #372 Address

Operator Raymond Newmiller Address Sunburst

Water is delivered by:— 1. Private System; 2. Ditch Company; 3. State Project; 4. Federal Project; 5. Irrigation District

App. No. Decree No.	NAME OF APPROPRIATOR TO WHOM DECREED	NAME OF STREAM	Date App. Date Priority	Miner's Inches	In Use	NAME OF DITCH (Water Delivered By)	No.	R/F	Present Irr. Acres	Irrigable Acres
		Big Badger			yes	2 M	0		37	0

NOTE: R—Denotes Regular Irrigation. F—Flood Irrigation.

Adequate Supply: Yes..... No..... Explain.....

Remarks Badger-Fisher Unit SE¼ NW¼ Section 28 37 Irr. Acres

River Basin.....

Also in: Plat No..... Twp..... Rge.....	Plat No..... Twp..... Rge.....	Plat No..... Twp..... Rge.....
Plat No..... Twp..... Rge.....	Plat No..... Twp..... Rge.....	Plat No..... Twp..... Rge.....

Information From:
Project Office

6	5	4	3	2	1
7	8	9	10	11	12
18	17	16	15	14	13
19	20	21	22	23	24
30	29	28	27	26	25
31	32	33	34	35	36

512

Land Ownership

F-1-A—5M—

County Pondera

Farm Checked: Date 7-31-63

By Jim & Bob

STATE OF MONTANA
STATE ENGINEERS OFFICE
Water Resources Survey

T. 31 N R. 6 W Plat No. 2

Photo No. 4T-80

Legal Land Owner Mary Tail Feathers Allot #365 Address

Operator Edward Haynes Address

Water is delivered by:— 1. Private System; 2. Ditch Company; 3. State Project; X Federal Project; 5. Irrigation District

App. No. Decree No.	NAME OF APPROPRIATOR TO WHOM DECREED	NAME OF STREAM	Date App. Date Priority	Miner's Inches	In Use	NAME OF DITCH (Water Delivered By)	No.	R/F	Present Irr. Acres	Irrigable Acres
		Big Badger			yes	2 M (7)	4		40	0

NOTE: R—Denotes Regular Irrigation. F—Flood Irrigation.

Adequate Supply: Yes..... No..... Explain.....

Remarks. Badger=Fisher Unit SE¼ SE¼ Section 28 40 Irr. Acres

River Basin.....

Also in: Plat No..... Twp..... Rge.....	Plat No..... Twp..... Rge.....	Plat No..... Twp..... Rge.....
Plat No..... Twp..... Rge.....	Plat No..... Twp..... Rge.....	Plat No..... Twp..... Rge.....

Information From:
Project Office

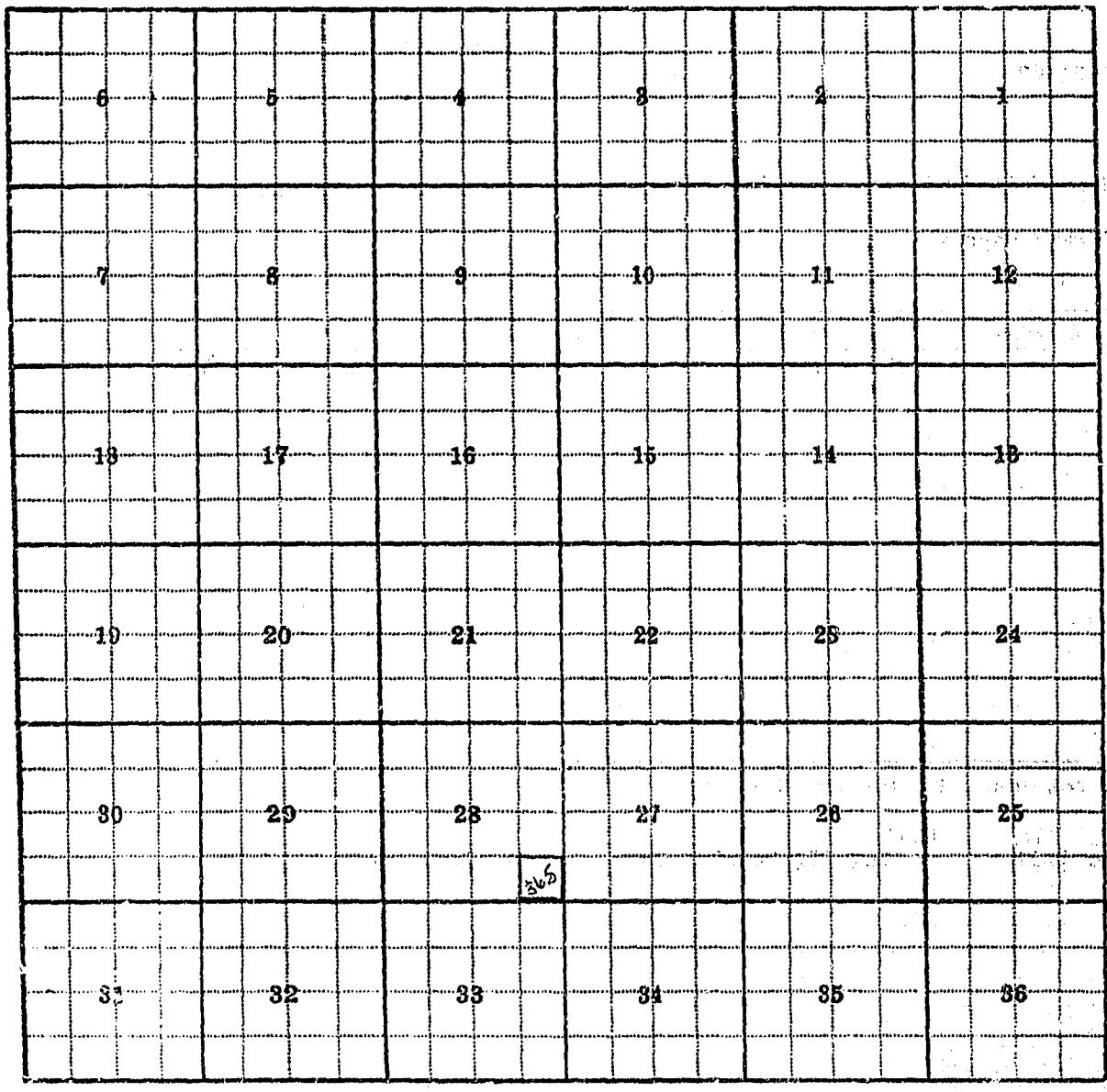

Land Ownership_____

F-1-A—5M—

County Pondera

Farm Checked: Date 7-31-63

By Jim & Bob

STATE OF MONTANA
STATE ENGINEERS OFFICE
Water Resources Survey

T 31 N R 6 W Plat No. 2

Photo No. 4T-79

Legal Land Owner Mary Teasdale Allot. #811 Address

Operator A. E. Leech Co. Address

Water is delivered by:— 1. Private System; 2. Ditch Company; 3. State Project; X Federal Project; 5. Irrigation District

App. No. Decree No.	NAME OF APPROPRIATOR TO WHOM DECREED	NAME OF STREAM	Date App. Date Priority	Miner's Inches	In Use	NAME OF DITCH (Water Delivered By)	No.	R/F	Present Irr. Acres	Irrigable Acres
		Big Badger			yes	19 K 8	4	*	17	12

NOTE: R—Denotes Regular Irrigation. F—Flood Irrigation.

Adequate Supply: Yes No Explain * This area also sprinkled

Remarks Badger-Fisher Unit Allot. #811 NW¼ SW¼ Section 33 17.0 Irr. Acres

River Basin

Also in: Plat No. Twp. Rge.	Plat No. Twp. Rge.	Plat No. Twp. Rge.
Plat No. Twp. Rge.	Plat No. Twp. Rge.	Plat No. Twp. Rge.

Information From: Mr. Cooper, Project Office

6	5	4	3	2	1
7	8	9	10	11	12
18	17	16	15	14	13
19	20	21	22	23	24
30	29	28	27	26	25
31	32	all	33	34	35	36

Land Ownership

F-1-A—5M—

County Pondera

Farm Checked: Date 7-31-63

By Jim & Bob

STATE OF MONTANA
STATE ENGINEERS OFFICE
Water Resources Survey

T 31 N R 6 W Plat No. 2

Photo No. 4T-33, 82

Legal Land Owner Lloyd Twedt Allot. #1294, 2656, 271 Address 820 3rd St., Rapid City, S.D.

Operator ..... Address .....

Water is delivered by:— 1. Private System; 2. Ditch Company; 3. State Project; X Federal Project; 5. Irrigation District

App. No. Decree No.	NAME OF APPROPRIATOR TO WHOM DECREED	NAME OF STREAM	Date App. Date Priority	Miner's Inches	In Use	NAME OF DITCH (Water Delivered By)	No.	R/F	Present Irr. Acres	Irrigable Acres
		Big Badger			yes	N	4		8.5	4.5
									22.3	5.7
									31	9
									15	3
									25	7
									30.3	9.7
						10 N			35	1
									38.3	1.7

NOTE: R—Denotes Regular Irrigation. F—Flood Irrigation.

Adequate Supply: Yes ..... No ..... Explain ..... Badger-Fisher Unit, Non-Indian

Remarks Allot. #1294 SE¼ SW¼ Section 2 8.5 Irr. Acres
NW¼ NE¼ Section 11 22.3
SW¼ NE¼ 31.0
ne¼ NW¼ 15.0
sw¼ nw¼ 25.0
SE¼ NW¼ 30.3
2656 NE¼ SW¼ Section 15 35.0
271 NE¼ SE¼ Section 16 38.3

River Basin .....

Also in: Plat No.	Twp.	Rge.	Plat No.	Twp.	Rge.	Plat No.	Twp.	Rge.
Plat No.	Twp.	Rge.	Plat No.	Twp.	Rge.	Plat No.	Twp.	Rge.

Information From: Project Office

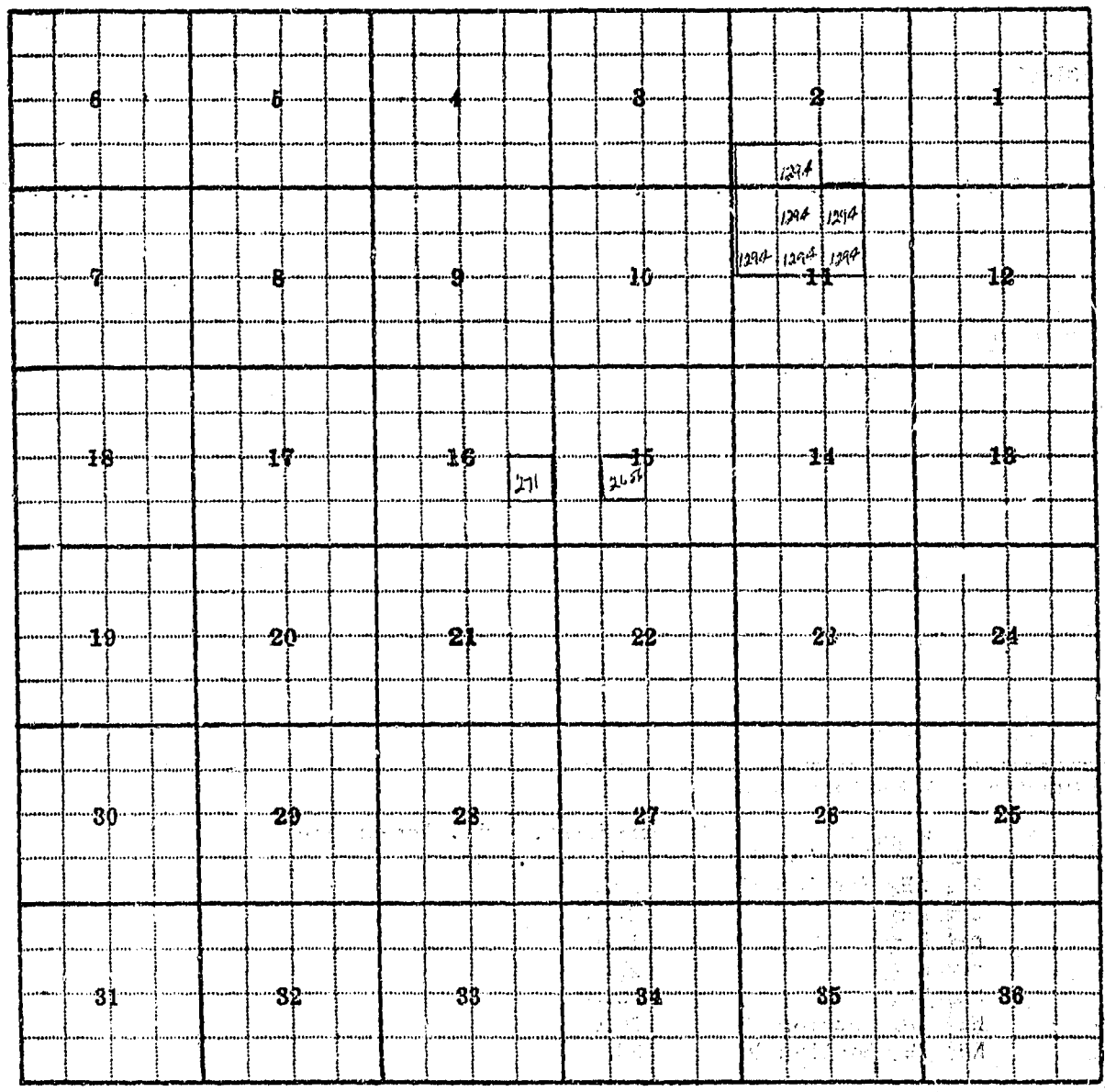

Land Ownership

F-1-A—5M—

County Pondera

Farm Checked: Date 7-31-63

By Jim & Bob

STATE OF MONTANA
STATE ENGINEERS OFFICE
Water Resources Survey

T 31 N R 6 W Plat No. 2

Photo No. 4T-36

Legal Land Owner Louis Two Stabs Allot. #585 Address

Operator Daniel L. Stokes Address

Water is delivered by:— 1. Private System; 2. Ditch Company; 3. State Project; X Federal Project; 5. Irrigation District

App. No. Decree No.	NAME OF APPROPRIATOR TO WHOM DECREED	NAME OF STREAM	Date App. Date Priority	Miner's Inches	In Use	NAME OF DITCH (Water Delivered By)	No.	R/F	Present Irr. Acres	Irrigable Acres
							4		0	out

NOTE: R—Denotes Regular Irrigation. F—Flood Irrigation.

Adequate Supply: Yes No Explain

Remarks Badger-Fisher Unit Allot. #585 NE¼ NW¼ Section 23 NO IRRIGATION

River Basin

Also in: Plat No. Twp. Rge.	Plat No. Twp. Rge.	Plat No. Twp. Rge.
Plat No. Twp. Rge.	Plat No. Twp. Rge.	Plat No. Twp. Rge.

Information From: Project Office



6	5	4	3	2	1
7	8	9	10	11	12
18	17	16	15	14	13
19	20	21	22	23 585	24
30	29	28	27	26	25
31	32	33	34	35	36

Land Ownership

F-1-A—5M—

County Pondera

Farm Checked: Date 7-31-63

By Jim & Bob

STATE OF MONTANA
STATE ENGINEERS OFFICE
Water Resources Survey

T 31 N R 6 W Plat No. 2

Photo No. 4T-81

Legal Land Owner Thomas Two Stabs Allot. #583 Address

Operator Louis Staltz Address

Water is delivered by:— 1. Private System; 2. Ditch Company; 3. State Project; X. Federal Project; 5. Irrigation District

App. No. Decree No.	NAME OF APPROPRIATOR TO WHOM DECREED	NAME OF STREAM	Date App. Date Priority	Miner's Inches	In Use	NAME OF DITCH (Water Delivered By)	No.	R/F	Present Irr. Acres	Irrigable Acres
		Big Badger			yes	7 M	4		37.5	8

NOTE: R—Denotes Regular Irrigation. F—Flood Irrigation.

Adequate Supply: Yes..... No..... Explain.....

Remarks Badger-Fisher Unit Allct. #583 NE¼ NE¼ Section 22 37.5 Irr. Acres

River Basin.....

Also in: Plat No..... Twp..... Rge.....	Plat No..... Twp..... Rge.....	Plat No..... Twp..... Rge.....
Plat No..... Twp..... Rge.....	Plat No..... Twp..... Rge.....	Plat No..... Twp..... Rge.....

Information From:
Project Office

6	5	4	3	2	1
7	8	9	10	11	12
18	17	16	15	14	13
19	20	21	22	23	24
30	29	28	27	26	25
31	32	33	34	35	36

503

Land Ownership

F-1-A—5M—

County Pondera

Farm Checked: Date 7-31-6[illegible]

By Jim & Bob

STATE OF MONTANA
STATE ENGINEERS OFFICE
Water Resources Survey

T 31 N R 6 W Plat No. 2

Photo No. 4T-94

Legal Land Owner United States in Trust Allot. #383 Address

Operator Raymond Newmiller Address Conrad

Water is delivered by:— 1. Private System; 2. Ditch Company; 3. State Project; 4. Federal Project; 5. Irrigation District

App. No. Decree No.	NAME OF APPROPRIATOR TO WHOM DECREED	NAME OF STREAM	Date App. Date Priority	Miner's Inches	In Use	NAME OF DITCH (Water Delivered By)	No.	R/F	Present Irr. Acres	Irrigable Acres
		Big Badger			yes	M	4		37.3	0

NOTE: R—Denotes Regular Irrigation. F—Flood Irrigation.

Adequate Supply: Yes..... No..... Explain.....

Remarks Badger-Fisher Unit Allot. #383 SW¼ NE¼ Section 20 37.3 Irr. Acres

River Basin.....

Also in: Plat No.....	Twp.....	Rge.....	Plat No.....	Twp.....	Rge.....	Plat No.....	Twp.....	Rge.....
Plat No.....	Twp.....	Rge.....	Plat No.....	Twp.....	Rge.....	Plat No.....	Twp.....	Rge.....

Information From:
Project Office



6	5	4	3	2	1
7	8	9	10	11	12
18	17	16	15	14	13
19	20 383	21	22	23	24
30	29	28	27	26	25
31	32	33	34	35	36

Land Ownership

F-1-A—5M—

County Pondera

Farm Checked: Date 7-31-63

By Jim & Bob

STATE OF MONTANA
STATE ENGINEERS OFFICE
Water Resources Survey

T 31 N R 6 W Plat No. 2

Photo No. 4T-81, 9#

Legal Land Owner United States in Trust. Allot. #1187, 212, 169, 212½, ~~846~~ 846 (louis stoltz Address

Operator Address

Water is delivered by:— 1. Private System; 2. Ditch Company; 3. State Project; X Federal Project, 5. Irrigation District

App. No. Decree No.	NAME OF APPROPRIATOR TO WHOM DECREED	NAME OF STREAM	Date App. Date Priority	Miner's Inches	In Use	NAME OF DITCH (Water Delivered By)	No.	R/F	Present Irr. Acres	Irrigable Acres
		Big Badger			yes	M	4		39.0	0
						M			26.5	10
						M(2)			6.5	2a.
						M			35.0	0
						M(2)			29.0	0

NOTE: R—Denotes Regular Irrigation. F—Flood Irrigation.

Adequate Supply: Yes No Explain

Remarks Badger-Fisher Unit

Allot. #1187	SE¼ NE¼ Section 20		39.0 Irr. Acres
212	SE¼ NW¼ Section 21		26.5
169	NE¼ SW¼		6.5
212½	NW¼ SW¼		35.0
846	SE¼ SW½		29.0

River Basin

Also in: Plat No. Twp. Rge.	Plat No. Twp. Rge.	Plat No. Twp. Rge.	Information From:
Plat No. Twp. Rge.	Plat No. Twp. Rge.	Plat No. Twp. Rge.	Project Office