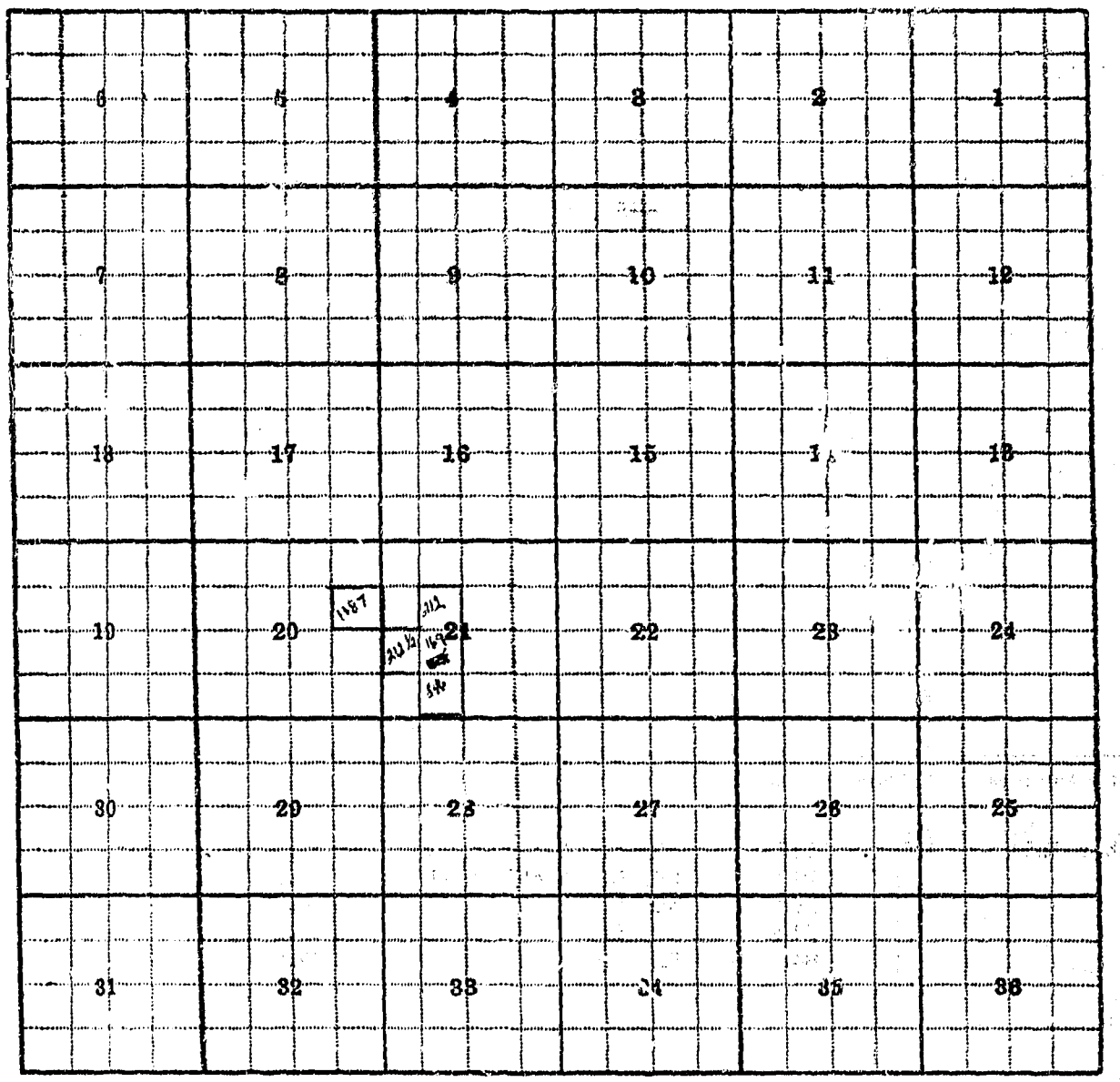

Land Ownership_____

_____

_____

F-1-A--5M--

County Pondera

Farm Checked: Date 7-31-63

By Jim & Bob

STATE OF MONTANA
STATE ENGINEERS OFFICE
Water Resources Survey

T. 31 N R. 6 W. Plat No. 2

Photo No. 4T-79

Legal Land Owner United States In Trust Allot. #1205, 1204 Address

Operator Donald Racine Address

Water is delivered by:— 1. Private System; 2. Ditch Company; 3. State Project; X Federal Project; 5. Irrigation District

App. No. Decree No.	NAME OF APPROPRIATOR TO WHOM DECREED	NAME OF STREAM	Date App. Date Priority	Miner's Inches	In Use	NAME OF DITCH (Water Delivered By)	No.	R/F	Present Irr. Acres	Irrigable Acres
		Big Badger			yes	19 K	4		37	0
		"			"	"			35	0

NOTE: R—Denotes Regular Irrigation. F—Flood Irrigation.

Adequate Supply: Yes ..... No ..... Explain .....

Remarks Badger-Fisher Unit Allot. #1205, NE¼ SE¼ Section 34 37.0 Irr. Acres
1204 SE¼ SE¼ Section 34 35.0 "

River Basin

Also in: Plat No. ..... Twp. ..... Rge.	Plat No. ..... Twp. ..... Rge.	Plat No. ..... Twp. ..... Rge. .....
Plat No. ..... Twp. ..... Rge.	Plat No. ..... Twp. ..... Rge.	Plat No. ..... Twp. ..... Rge. .....

Information From:
Project Office

6	5	4	3	2	1
7	8	9	10	11	12
18	17	16	15	14	13
19	20	21	22	23	24
30	29	28	27	26	25
31	32	33	34	35	36

1265
1264

Land Ownership.....

.....

.....

F-1-A—5M—

County Pondera

Farm Checked: Date 8-1-63

By Jim & Bob

STATE OF MONTANA
STATE ENGINEERS OFFICE
Water Resources Survey

T 31 N R 6 W Plat No. 2

Photo No. 4T-38

Legal Land Owner United States in Trust Allot. #1637 Address

Operator LeRoy Pepion Address

Water is delivered by:— 1. Private System; 2. Ditch Company; 3. State Project; X Federal Project; 5. Irrigation District

App. No. Decree No.	NAME OF APPROPRIATOR TO WHOM DECREED	NAME OF STREAM	Date App. Date Priority	Miner's Inches	In Use	NAME OF DITCH (Water Delivered By)	No.	R/F	Present Irr. Acres	Irrigable Acres
		Big Badger			yes	19 K	4		40	0

NOTE: R—Denotes Regular Irrigation. F—Flood Irrigation.

Adequate Supply: Yes No Explain

Remarks Badger-Fisher Unit SW¼ NE¼ Section 35 40 Irr. Acres

River Basin

Also in: Plat No. Twp. Rge.	Plat No. Twp. Rge.	Plat No. Twp. Rge.
Plat No. Twp. Rge.	Plat No. Twp. Rge.	Plat No. Twp. Rge.

Information From:
Project Office

6	5	4	3	2	1
7	8	9	10	11	12
18	17	16	15	14	13
19	20	21	22	23	24
30	29	28	27	26	25
31	32	33	34	35	36

Land Ownership

F-1-A--5M--

County Pondera

Farm Checked: Date 7-31-63

By Jim & Bob

STATE OF MONTANA
STATE ENGINEERS OFFICE
Water Resources Survey

T 31 N R 6 W Plat No. 2

Photo No. 4T-82

Legal Land Owner United States In Trust Allot. #2655, 172 Address

Operator Louis Stoltz Address

Water is delivered by:— 1. Private System; 2. Ditch Company; 3. State Project; X Federal Project; 5. Irrigation District

App. No. Decree No.	NAME OF APPROPRIATOR TO WHOM DECREED	NAME OF STREAM	Date App. Date Priority	Miner's Inches	In Use	NAME OF DITCH (Water Delivered By)	No.	R/F	Present Irr. Acres	Irrigable Acres
		Big Badger			Yes	N	4=		25	10
					"	10 N			37.2	0

NOTE: R—Denotes Regular Irrigation. F—Flood Irrigation.

Adequate Supply: Yes..... No..... Explain.....

Remarks Badger-Fisher Unit Allot. #2655 SW¼ SE¼ Section 15 25.0 Irr. Acres
" 172 SW¼ NE¼ Section 16 37.2 "

River Basin

Also in: Plat No. Twp. Rge.	Plat No. Twp. Rge.	Plat No. Twp. Rge.
Plat No. Twp. Rge.	Plat No. Twp. Rge.	Plat No. Twp. Rge.

Information From:
Project Office

6	5	4	3	2	1
7	8	9	10	11	12
18	17	16 1/2	15 2655	14	13
19	20	21	22	23	24
30	29	28	27	26	25
31	32	33	34	35	36

Land Ownership

F-1-A—3M—

County Ponderia

Farm Checked: Date 7-31-63

By Jim & Bob

STATE OF MONTANA
STATE ENGINEERS OFFICE
Water Resources Survey

T 31 N R 6 W Plat No. 2

Photo No. 4T-79

Legal Land Owner United States in Trust Allot. #1189, 1188 Address

Operator H. O. Henneman Address

Water is delivered by:— 1. Private System; 2. Ditch Company; 3. State Project; X Federal Project; 5. Irrigation District

App. No. Decree No.	NAME OF APPROPRIATOR TO WHOM DECREED	NAME OF STREAM	Date App. Date Priority	Miner's Inches	In Use	NAME OF DITCH (Water Delivered By)	No.	R/F	Present Irr. Acres	Irrigable Acres
		Big Badger			no		4		0	40
		"			yes	19 K			38	0

NOTE: R—Denotes Regular Irrigation. F—Flood Irrigation.

Adequate Supply: Yes No Explain

Remarks Badger-Fisher Unit Allot. 1189 NE¼ SE¼ Section 33 0 Irr. Acres
1188 NW¼ SW¼ Section 34 38.0 "

River Basin

Also in: Plat No. Twp. Rge.	Plat No. Twp. Rge.	Plat No. Twp. Rge.
Plat No. Twp. Rge.	Plat No. Twp. Rge.	Plat No. Twp. Rge.

Information From:
Project Office

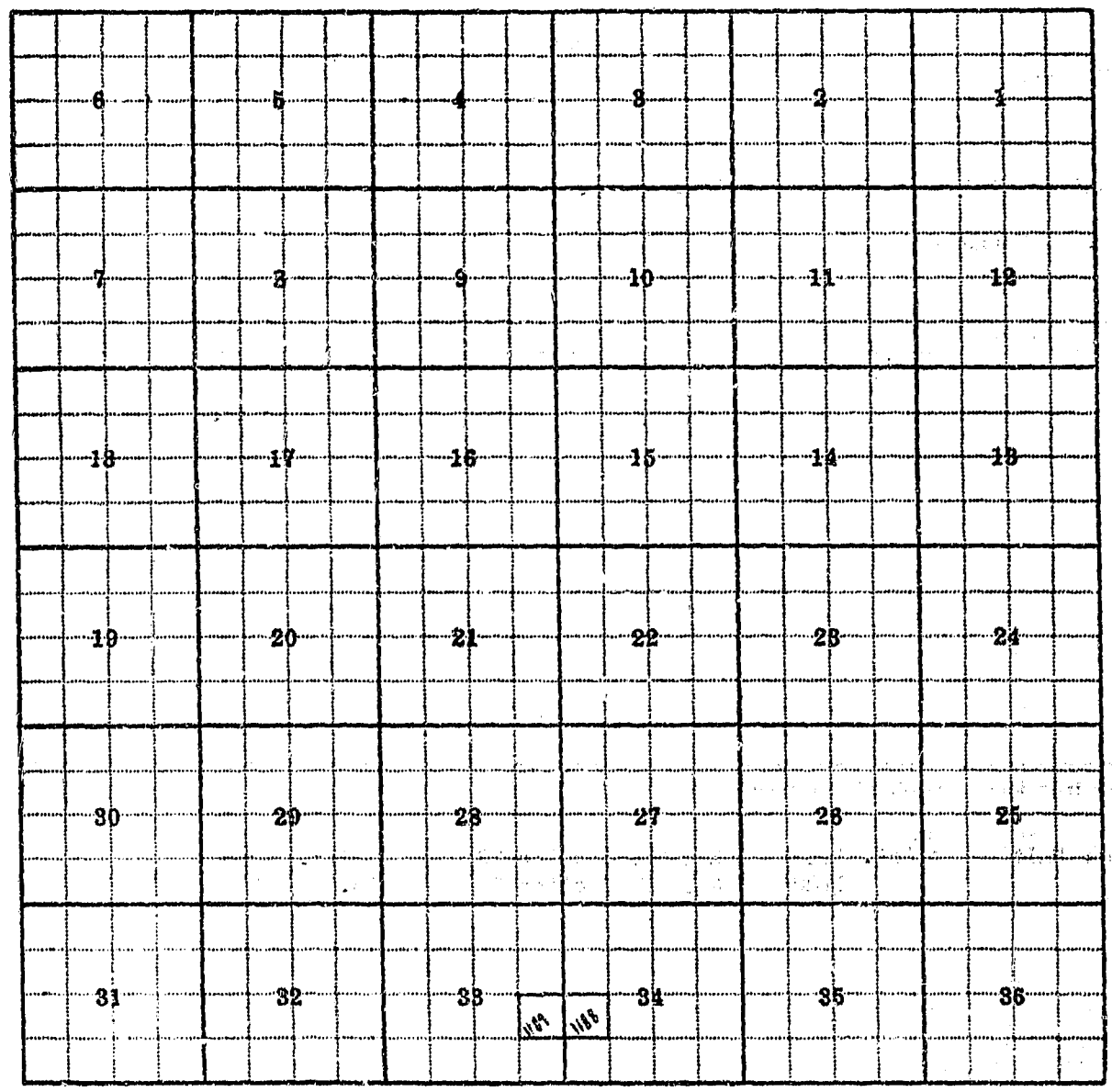

Land Ownership.....

.....

.....

F-1-A—5M—

County Pondera

Farm Checked: Date 7-31-63

By Jim & Bob

STATE OF MONTANA
STATE ENGINEERS OFFICE
Water Resources Survey

T 31 N R 6 W Plat No. 2

Photo No. 4T-37, 79

Legal Land Owner United States in Trust Allot. #161, 522, 472 Address

Operator Address

Water is delivered by:— 1. Private System; 2. Ditch Company; 3. State Project; X Federal Project; 5. Irrigation District

App. No. Decree No.	NAME OF APPROPRIATOR TO WHOM DECREED	NAME OF STREAM	Date App. Date Priority	Miner's Inches	In Use	NAME OF DITCH (Water Delivered By)	No.	R/F	Present Irr. Acres	Irrigable Acres
		Big Badger			yes	19 K 22	4		44	0
									20	0
									18.5	0
									49	0
									39	1
									24	0
									28	0

NOTE: R—Denotes Regular Irrigation. F—Flood Irrigation.

Adequate Supply: Yes No Explain

Remarks Badger-Fisher Unit Allot. #161 SE¼ SE¼ Section 25 44.0 Irr. Acres
SW¼ NE¼ 20.0
SE¼ NE¼ 18.5
NE¼ SE¼ 49.0
SW¼ SE¼ 39.0
522 NE¼ SW¼ 24.0
472 NW¼ NE¼ 33 28.0

River Basin

Also in: Plat No. Twp. Rge.	Plat No. Twp. Rge.	Plat No. Twp. Rge.
Plat No. Twp. Rge.	Plat No. Twp. Rge.	Plat No. Twp. Rge.

Information From:
Project Office

6	5	4	3	2	1
7	8	9	10	11	12
18	17	16	15	14	13
19	20	21	22	23	24
30	29	28	27	26	25
31	32	33	34	35	36

Land Ownership.....

F-1-A—5M—

County Pondera

Farm Checked: Date 7-31-63

By Jim & Bob

STATE OF MONTANA
STATE ENGINEERS OFFICE
Water Resources Survey

T 31 N R 6 W Plat No. 2

Photo No. 4T-94

Legal Land Owner United States in Trust Allot. #279 Address

Operator Hofland & Henneman Address

Water is delivered by:— 1. Private System; 2. Ditch Company; 3. State Project; X Federal Project; 5. Irrigation District

App. No. Decree No.	NAME OF APPROPRIATOR TO WHOM DECREED	NAME OF STREAM	Date App. Date Priority	Miner's Inches	In Use	NAME OF DITCH (Water Delivered By)	No.	R/F	Present Irr. Acres	Irrigable Acres
		Big Badger			yes	L	5		12	0

NOTE: R—Denotes Regular Irrigation. F—Flood Irrigation.

Adequate Supply: Yes No Explain

Remarks Badger-Fisher Unit Allot. #279 NW¼ NW¼ Section 20 12.0 Irr. Acres

River Basin

Also in: Plat No. Twp. Rge.	Plat No. Twp. Rge.	Plat No. Twp. Rge.
Plat No. Twp. Rge.	Plat No. Twp. Rge.	Plat No. Twp. Rge.

Information From:
Project Office

6	5	4	3	2	1
7	8	9	10	11	12
18	17	16	15	14	13
19	20	21	22	23	24
30	29	28	27	26	25
31	32	33	34	35	36

Land Ownership

F-1-A—5M-

County Pondera

Farm Checked: Date 7-31-63

By Jim & Bbb

STATE OF MONTANA
STATE ENGINEERS OFFICE
Water Resources Survey

T 31 N R 6 W Plat No. 2

Photo No. 4T-35

Legal Land Owner United States in Trust Allot. #2434, 2433 Address

Operator Ruth Stoltz Address

Water is delivered by:— 1. Private System; 2. Ditch Company; 3. State Project; X Federal Project; 5. Irrigation District

App. No. Decree No.	NAME OF APPROPRIATOR TO WHOM DECREED	NAME OF STREAM	Date App. Date Priority	Miner's Inches	In Use	NAME OF DITCH (Water Delivered By)	No.	R/F	Present Irr. Acres	Irrigable Acres
		Big Badger			yes	10 N	4		39	0
		"			"	"			13.8	6.1

NOTE: R—Denotes Regular Irrigation. F—Flood Irrigation.

Adequate Supply: Yes..... No..... Explain.....

Remarks Badger-Fisher Unit Allot. #2434 SE¼ SW¼ Section 14 XXX 39.0 Irr. Acres
2433 SW¼ SE¼ " 13.8 "

River Basin

Also in: Plat No. Twp. Rge.	Plat No. Twp. Rge.	Plat No. Twp. Rge.
Plat No. Twp. Rge.	Plat No. Twp. Rge.	Plat No. Twp. Rge.

Information From:
Project Office

6	5	4	3	2	1
7	8	9	10	11	12
18	17	16	15	14	13
19	20	21	22	23	24
30	29	28	27	26	25
31	32	33	34	35	36

Land Ownership

F-1-A-5M—

County Pondera

Farm Checked: Date 7-31=63

By Jim & Bob

STATE OF MONTANA
STATE ENGINEERS OFFICE
Water Resources Survey

T 31 N R 6 W Plat No. 2

Photo No. 4T-82, 81

Legal Land Owner United States in Trust Allot. #2193, 348, 347, 1554, 1555 Address

Operator Ted Letz Address

Water is delivered by:— 1. Private System; 2. Ditch Company; 3. State Project; X Federal Project; 5. Irrigation District

App. No. Decree No.	NAME OF APPROPRIATOR TO WHOM DECREED	NAME OF STREAM	Date App. Date Priority	Miner's Inches	In Use	NAME OF DITCH (Water Delivered By)	No.	R/F	Present Irr. Acres	Irrigable Acres
		Big Badger			yes	M 2			30	5.5
							4		37.0	0
		Big Badger			no				0	34
		"			yes	5 M			32	0
		"			yes	"			20	5

NOTE: R—Denotes Regular Irrigation. F—Flood Irrigation.

Adequate Supply: Yes ..... No ..... Explain .....

Remarks Badger-Fisher Unit

Allot. #2193	SE¼ NW¼	Section 15	37.0 Irr. Acres
348	SW¼ SE¼	Section 21	30.0
347	SE¼ SE¼		0
1554	NW¼ SE¼	Section 22	32.0
1555	SW¼ SE¼		20.0

River Basin .....

Also in: Plat No. ..... Twp. ..... Rge.	Plat No. ..... Twp. ..... Rge.	Plat No. ..... Twp. ..... Rge. .....
Plat No. ..... Twp. ..... Rge.	Plat No. ..... Twp. ..... Rge.	Plat No. ..... Twp. ..... Rge. .....

Information From:
Project Office

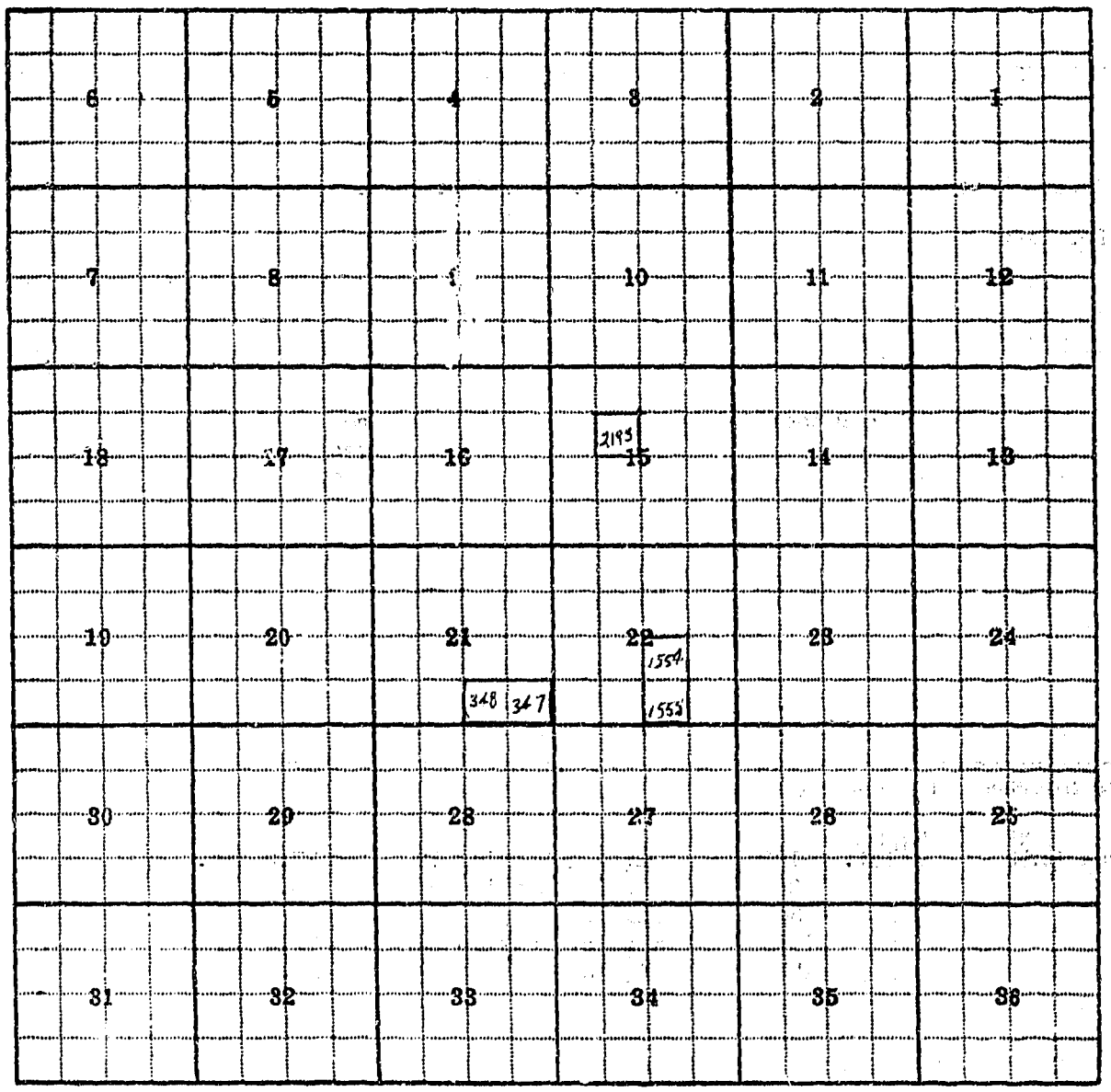

Land Ownership

F-1-A-5M—

County Pondera

Farm Checked: Date 7-31-63

By Jim & Bob

STATE OF MONTANA
STATE ENGINEERS OFFICE
Water Resources Survey

T. 31 N R. 6 W Plat No. 2

Photo No. 4T-79

Legal Land Owner United States Ranger Station Address

Operator Address

Water is delivered by:— 1. Private System; 2. Ditch Company; 3. State Project; X Federal Project; 5. Irrigation District

App. No. Decree No.	NAME OF APPROPRIATOR TO WHOM DECREED	NAME OF STREAM	Date App. Date Priority	Miner's Inches	In Use	NAME OF DITCH (Water Delivered By)	No.	R/F	Present Irr. Acres	Irrigable Acres
							4		0	9

NOTE: R—Denotes Regular Irrigation. F—Flood Irrigation.

Adequate Supply: Yes..... No..... Explain.....

Remarks Badger-Fisher Unit, Non-Indian E 2/3 N½ E½ NW¼ Section 34

River Basin

Also in: Plat No. Twp. Rge.	Plat No. Twp. Rge.	Plat No. Twp. Rge.
Plat No. Twp. Rge.	Plat No. Twp. Rge.	Plat No. Twp. Rge.

Information From:
Project Office

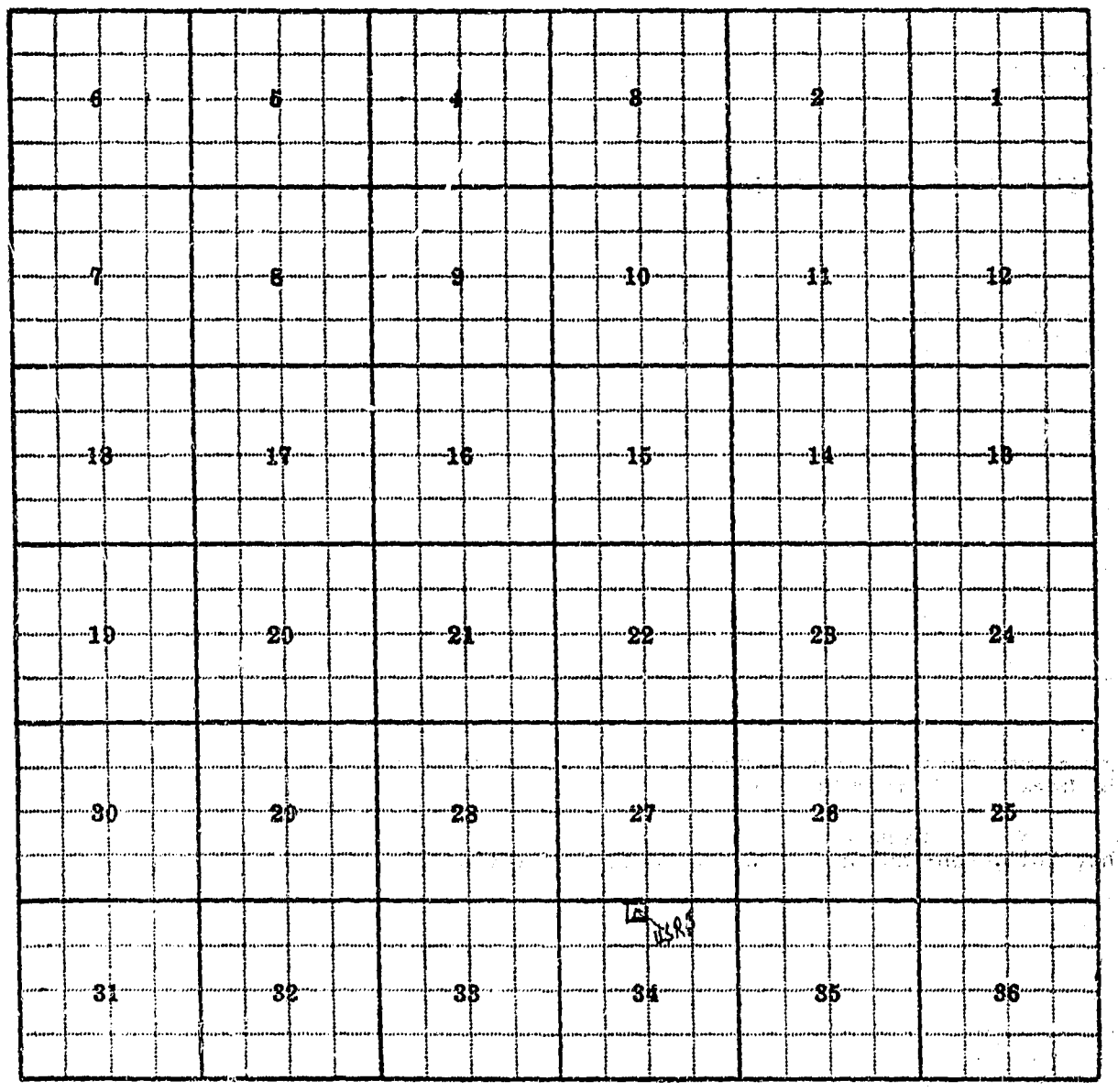

Land Ownership

F-1-A—5M—

County Pondera

Farm Checked: Date 7-31-63

By Jim & Bob

STATE OF MONTANA
STATE ENGINEERS OFFICE
Water Resources Survey

T 31 N R 6 W Plat No. 2

Photo No. 4T-93

Legal Land Owner United States Ranger Station Address

Operator Earl Hofland & Geo. Henneman Address

Water is delivered by:— 1. Private System; 2. Ditch Company; 3. State Project; X Federal Project; 5. Irrigation District

App. No. Decree No.	NAME OF APPROPRIATOR TO WHOM DECREED	NAME OF STREAM	Date App. Date Priority	Miner's Inches	In Use	NAME OF DITCH (Water Delivered By)	No.	R/F	Present Irr. Acres	Irrigable Acres
		Big Badger			yes	Badger-Fisher Canal	4		20	0

NOTE: R—Denotes Regular Irrigation. F—Flood Irrigation.

Adequate Supply: Yes..... No..... Explain.....

Remarks Badger-Fisher Unit SW¼ NE¼ Section 17 20.0 Irr. Acres

River Basin

Also in: Plat No. Twp. Rge.	Plat No. Twp. Rge.	Plat No. Twp. Rge.
Plat No. Twp. Rge.	Plat No. Twp. Rge.	Plat No. Twp. Rge.

Information From:
Project Office

6	5	4	3	2	1
7	8	9	10	11	12
18	17	16	15	14	13
19	20	21	22	23	24
30	29	28	27	26	25
31	32	33	34	35	36

Land Ownership

F-1-A—5M—

County Pondera

Farm Checked: Date 7-31-63

By Jim & Bob

STATE OF MONTANA
STATE ENGINEERS OFFICE
Water Resources Survey

T 31 N R 6 W Plat No. 2

Photo No. 4T-96

Legal Land Owner Lucy WeAsel Head Allot. #2530 Address

Operator A. E. Leech Co. Address

Water is delivered by:— 1. Private System; 2. Ditch Company; 3. State Project; X Federal Project; 5. Irrigation District

App. No. Decree No.	NAME OF APPROPRIATOR TO WHOM DECREED	NAME OF STREAM	Date App. Date Priority	Miner's Inches	In Use	NAME OF DITCH (Water Delivered By)	No.	R/F	Present Irr. Acres	Irrigable Acres
		Big Badger			yes	19 K 3	4	*	34.5	

NOTE: R—Denotes Regular Irrigation. F—Flood Irrigation.

Adequate Supply: Yes No Explain * This area also sprinkled

Remarks Badger-Fisher Unit Allot. #2530 SE¼ SE¼ Section 32 34.5 Irr. Acres

River Basin

Also in: Plat No. Twp. Rge.	Plat No. Twp. Rge.	Plat No. Twp. Rge.
Plat No. Twp. Rge.	Plat No. Twp. Rge.	Plat No. Twp. Rge.

Information From: Project Office



Land Ownership

F-1-A—5M—

County Pondera

Farm Checked: Date 7-31-63

By Jim & Bob

STATE OF MONTANA
STATE ENGINEERS OFFICE
Water Resources Survey

T. 31 N R. 6 W Plat No. 2

Photo No. 4T-36

Legal Land Owner Charles Welch Allot. #110½ Address

Operator Ruth Stoltz Address

Water is delivered by:— 1. Private System; 2. Ditch Company; 3. State Project; 4. Federal Project; 5. Irrigation District

App. No. Decree No.	NAME OF APPROPRIATOR TO WHOM DECREED	NAME OF STREAM	Date App. Date Priority	Miner's Inches	In Use	NAME OF DITCH (Water Delivered By)	No.	R/F	Present Irr. Acres	Irrigable Acres
		Big Badger				"5M"	4		36.5	3.5

NOTE: R—Denotes Regular Irrigation. F—Flood Irrigation.

Adequate Supply: Yes..... No..... Explain.....

Remarks Badger-Fisher Unit Allot. #110½ SW¼ SE¼ Section 23 36.5 Irr. Acres

River Basin

Also in:								
Plat No.	Twp.	Rge.	Plat No.	Twp.	Rge.	Plat No.	Twp.	Rge.
Plat No.	Twp.	Rge.	Plat No.	Twp.	Rge.	Plat No.	Twp.	Rge.

Information From:
Project Office

6	5	4	3	2	1
7	8	9	10	11	12
18	17	16	15	14	13
19	20	21	22	23	24
30	29	28	27	26	25
31	32	33	34	35	36

110½

Land Ownership

F-1-A—5M—

County Pondera

Farm Checked: Date 8-1-63

By Jim & Bob

STATE OF MONTANA
STATE ENGINEERS OFFICE
Water Resources Survey

T 31 N R 6 W Plat No. 2

Photo No. 4T-38

Legal Land Owner Sarah Wells Allot. #2507 Address

Operator George Kilian Address

Water is delivered by:— 1. Private System; 2. Ditch Company; 3. State Project; 4. Federal Project; 5. Irrigation District

App. No. Decree No.	NAME OF APPROPRIATOR TO WHOM DECREED	NAME OF STREAM	Date App. Date Priority	Miner's Inches	In Use	NAME OF DITCH (Water Delivered By)	No.	R/F	Present Irr. Acres	Irrigable Acres
		Big Badger			no	19 K 22	4		0	23.5

NOTE: R—Denotes Regular Irrigation. F—Flood Irrigation.

Adequate Supply: Yes..... No..... Explain.....

Remarks Badger-Fisher Unit Allot. #2507 NW¼ NW¼ Section 35 NO IRRIGATION

River Basin

Also in: Plat No. Twp. Rge.	Plat No. Twp. Rge.	Plat No. Twp. Rge.
Plat No. Twp. Rge.	Plat No. Twp. Rge.	Plat No. Twp. Rge.

Information From:
Project Office

6	5	4	3	2	1
7	8	9	10	11	12
18	17	16	15	14	13
19	20	21	22	23	24
30	29	28	27	26	25
31	32	33	34	35	36

2507

Land Ownership

F-1-A—5M—

County Pondera

Farm Checked: Date 7-31-63

By Jim & Bob

STATE OF MONTANA
STATE ENGINEERS OFFICE
Water Resources Survey

T 31 N R 6 W Plat No. 2

Photo No. 4T-93

Legal Land Owner Albert White Allot. #3438, 3438 Address

Operator Address

Water is delivered by:— 1. Private System; 2. Ditch Company; 3. State Project; X Federal Project; 5. Irrigation District

App. No. Decree No.	NAME OF APPROPRIATOR TO WHOM DECREED	NAME OF STREAM	Date App. Date Priority	Miner's Inches	In Use	NAME OF DITCH (Water Delivered By)	No.	R/F	Present Irr. Acres	Irrigable Acres
		Big Badger			no		4		0	15
		"			"				0	13.5

NOTE: R—Denotes Regular Irrigation. F—Flood Irrigation.

Adequate Supply: Yes No Explain

Remarks Badger-Fisher Unit Allot. #3438 S½ NE¼ SW¼ Section 18 NO IRRIGATION
" " N½ NE¼ SW¼ " "

River Basin

Also in: Plat No. Twp. Rge.	Plat No. Twp. Rge.	Plat No. Twp. Rge.
Plat No. Twp. Rge.	Plat No. Twp. Rge.	Plat No. Twp. Rge.

Information From:
Project Office

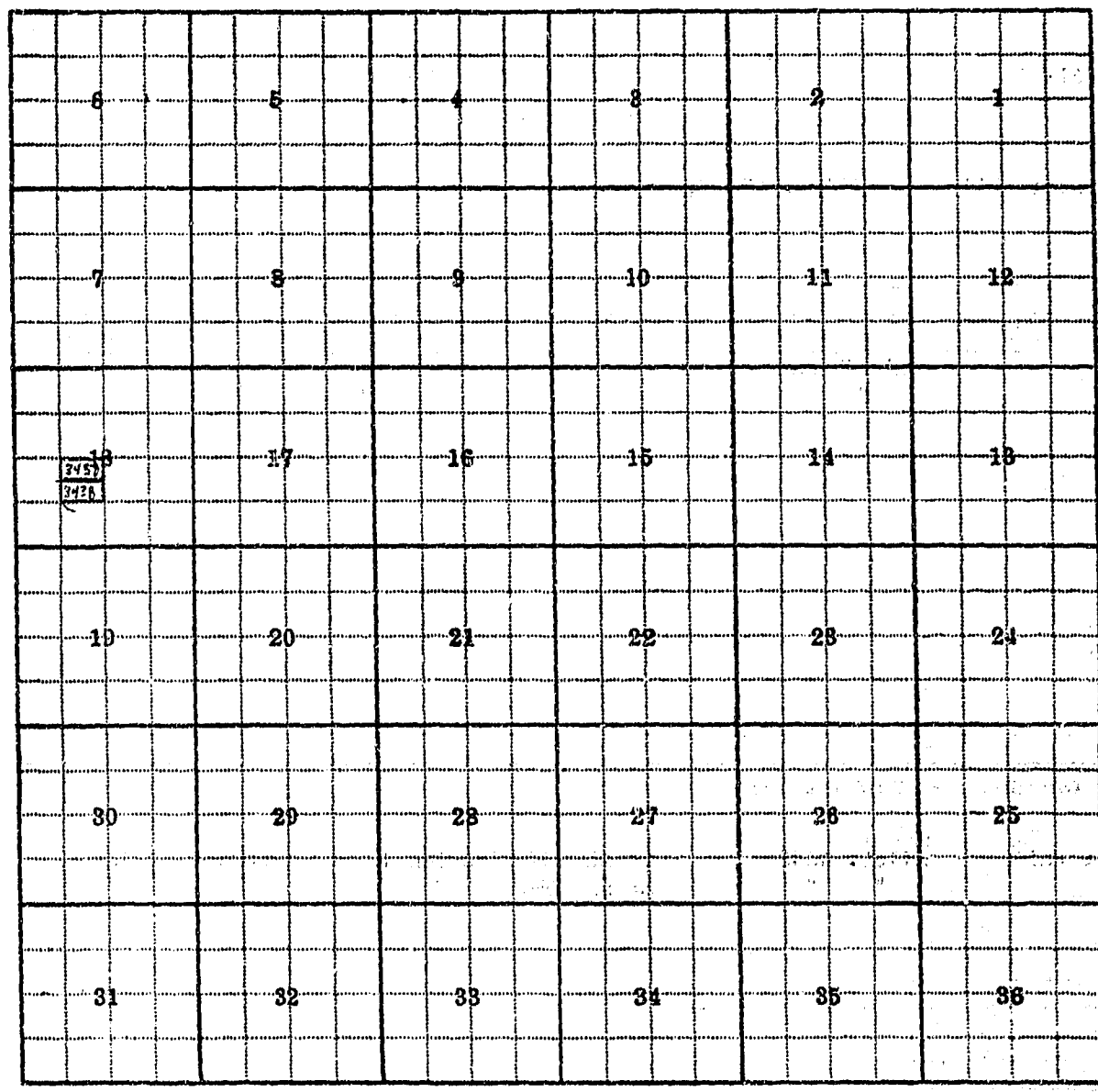

Land Ownership_____

F-1-A—5M—

County Pondera

Farm Checked: Date 7-31-63

By Jim & Bob

STATE OF MONTANA
STATE ENGINEERS OFFICE
Water Resources Survey

T. 31 N R. 6 W Plat No. 2

Photo No. 4T-81

Legal Land Owner Josephine White Dog Allot. #113 Address

Operator Address

Water is delivered by:— 1. Private System; 2. Ditch Company; 3. State Project; 4. Federal Project; 5. Irrigation District

App. No. Decree No.	NAME OF APPROPRIATOR TO WHOM DECREED	NAME OF STREAM	Date App. Date Priority	Miner's Inches	In Use	NAME OF DITCH (Water Delivered By)	No.	R/F	Present Irr. Acres	Irrigable Acres
		Big Badger			yes	"M"	4		36	0

NOTE: R—Denotes Regular Irrigation. F—Flood Irrigation.

Adequate Supply: Yes..... No..... Explain.....

Remarks Badger-Fisher Unit Allot. #113 NW¼ NE¼ Section 22 36.0 Irr. Accres

River Basin

Also in: Plat No. Twp. Rge.	Plat No. Twp. Rge.	Plat No. Twp. Rge.
Plat No. Twp. Rge.	Plat No. Twp. Rge.	Plat No. Twp. Rge.

Information From: Project Office

6	5	4	3	2	1
7	8	9	10	11	12
18	17	16	15	14	13
19	20	21	22	23	24
30	29	28	27	26	25
31	32	33	34	35	36

113

Land Ownership

F-1-A—5M—

County Pondera

Farm Checked: Date 7-31-63

By Jim & Bob

STATE OF MONTANA
STATE ENGINEERS OFFICE
Water Resources Survey

T. 31 N R. 6 W Plat No. 2

Photo No. 4T-82

Legal Land Owner John Whiteman Allot. #1353 Address

Operator Hofland & Henneman Address

Water is delivered by:— 1. Private System; 2. Ditch Company; 3. State Project; 4. Federal Project; 5. Irrigation District

App. No. Decree No.	NAME OF APPROPRIATOR TO WHOM DECREED	NAME OF STREAM	Date App. Date Priority	Miner's Inches	In Use	NAME OF DITCH (Water Delivered By)	No.	R/F	Present Irr. Acres	Irrigable Acres
		Big Badger			yes	M 4	4		31	4.5

NOTE: R—Denotes Regular Irrigation. F—Flood Irrigation.

Adequate Supply: Yes..... No..... Explain.....

Remarks Badger-Fisher Unit NE¼ NW¼ Section 16 31.0 Irr. Acres

River Basin

Also in: Plat No. Twp. Rge.	Plat No. Twp. Rge.	Plat No. Twp. Rge.
Plat No. Twp. Rge.	Plat No. Twp. Rge.	Plat No. Twp. Rge.

Information From:

Project Office

6	5	4	3	2	1
7	8	9	10	11	12
18	17	16	15	14	13
19	20	21	22	23	24
30	29	28	27	26	25
31	32	33	34	35	36

1353

Land Ownership

F-1-A--5M--

County Pondrea

Farm Checked: Date 7-31-63

By Jim & Bob

STATE OF MONTANA
STATE ENGINEERS OFFICE
Water Resources Survey

T 31 N R 6 W Plat No. 2

Photo No. 4T-93

Legal Land Owner Amy Wolverine Allot. #2618 Address

Operator= Hofland & Henneman Address

Water is delivered by:— 1. Private System; 2. Ditch Company; 3. State Project; 4. Federal Project; 5. Irrigation District

App. No. Decree No.	NAME OF APPROPRIATOR TO WHOM DECREED	NAME OF STREAM	Date App. Date Priority	Miner's Inches	In Use	NAME OF DITCH (Water Delivered By)	No.	R/F	Present Irr. Acres	Irrigable Acres
		Big Badger			yes	Badger-Fisher Canal	4		33	0

NOTE: R—Denotes Regular Irrigation. F—Flood Irrigation.

Adequate Supply: Yes..... No..... Explain.....

Remarks Badger-Fisher Unit Allot. #2618 NE¼ NE¼ Section 17 33.0 Irr. Acres

River Basin

Also in: Plat No. Twp. Rge.	Plat No. Twp. Rge.	Plat No. Twp. Rge.
Plat No. Twp. Rge.	Plat No. Twp. Rge.	Plat No. Twp. Rge.

Information From:
Project Office

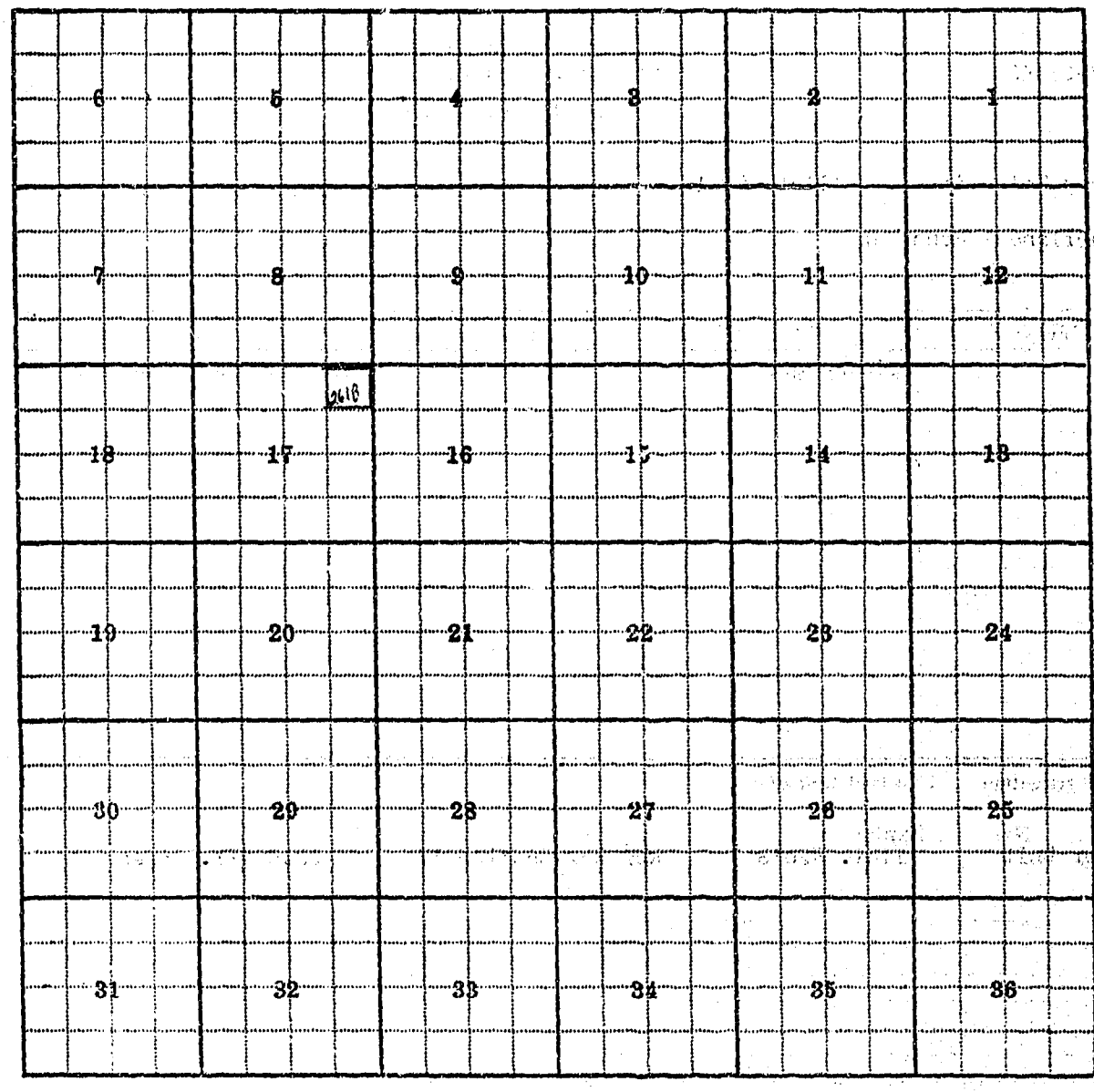

Land Ownership

F-1-A-5M--

County Pondera

Farm Checked: Date 7-31-63

By Jim & Bob

STATE OF MONTANA
STATE ENGINEERS OFFICE
Water Resources Survey

T 31 N R 6 W Plat No. 2

Photo No. 4T-93

Legal Land Owner Lucy Yellow Owl Madplume Allot. #274½ Address

Operator Hofland & Hennem an Address

Water is delivered by:— 1. Private System; 2. Ditch Company; 3. State Project; X Federal Project; 5. Irrigation District

App. No. Decree No.	NAME OF APPROPRIATOR TO WHOM DECREED	NAME OF STREAM	Date App. Date Priority	Miner's Inches	In Use	NAME OF DITCH (Water Delivered By)	No.	R/F	Present Irr. Acres	Irrigable Acres
		Big Badger			yes	Badger-Fisher Canal	4		17	0

NOTE: R—Denotes Regular Irrigation. F—Flood Irrigation.

Adequate Supply: Yes..... No..... Explain.....

Remarks Badger-Fisher Unit Allot. #274½ N½ SE¼ NW¼ Section 17 17.0 Irr. Acres

River Basin

Also in: Plat No. Twp. Rge.	Plat No. Twp. Rge.	Plat No. Twp. Rge.
Plat No. Twp. Rge.	Plat No. Twp. Rge.	Plat No. Twp. Rge.

Information From:
Project Office

6	5	4	3	2	1
7	8	9	10	11	12
18	214.5 17	16	15	14	13
19	20	21	22	23	24
30	29	28	27	26	25
31	32	33	34	35	36

Land Ownership.

F-1-A-5M--

County Ponders

Farm Checked: Date 7-31-63

By Jim & Bob

STATE OF MONTANA
STATE ENGINEERS OFFICE
Water Resources Survey

T 31 N R 6 W Plat No. 2

Photo No. 4T-93

Legal Land Owner Lucy Yellow Owl Madplume 274½ Address

Operator Address

Water is delivered by:— 1. Private System; 2. Ditch Company; 3. State Project; X Federal Project; 5. Irrigation District

App. No. Decree No.	NAME OF APPROPRIATOR TO WHOM DECREED	NAME OF STREAM	Date App. Date Priority	Miner's Inches	In Use	NAME OF DITCH (Water Delivered By)	No.	R/F	Present Irr. Acres	Irrigable Acres
		Big Badger			no		4		0	9

NOTE: R—Denotes Regular Irrigation. F—Flood Irrigation.

Adequate Supply: Yes..... No..... Explain.....

Remarks Badger-Fisher Unit Allot. #274½ N½ SW¼ NW¼ Section 17 NO IRRIGATION

River Basin

Also in: Plat No. Twp. Rge.	Plat No. Twp. Rge.	Plat No. Twp. Rge.
Plat No. Twp. Rge.	Plat No. Twp. Rge.	Plat No. Twp. Rge.

Information From:
Project Office

6	5	4	3	2	1
7	8	9	10	11	12
18	27 1/2 17	16	15	14	13
19	20	21	22	23	24
30	29	28	27	26	25
31	32	33	34	35	36

Land Ownership

F-1-A-5M—

County Pondera

Farm Checked: Date 7-31-63

By Jim & Bob

STATE OF MONTANA
STATE ENGINEERS OFFICE
Water Resources Survey

T 31 N R 6 W Plat No. 2

Photo No. 4T-93

Legal Land Owner Ella Madplume Yellow Wolf Allot. #274½ Address

Operator Hofland & Henneman Address

Water is delivered by:— 1. Private System; 2. Ditch Company; 3. State Project; X Federal Project; 5. Irrigation District

App. No. Decree No.	NAME OF APPROPRIATOR TO WHOM DECREED	NAME OF STREAM	Date App. Date Priority	Miner's Inches	In Use	NAME OF DITCH (Water Delivered By)	No.	R/F	Present Irr. Acres	Irrigable Acres
		Big Badger			yes	Badger-Fisher Canal	4		3	0

NOTE: R—Denotes Regular Irrigation. F—Flood Irrigation.

Adequate Supply: Yes..... No..... Explain.....

Remarks Badger-Fisher Unit Allot. #274½ NE¼ NW¼ Section 17 NO IRRIGATION

River Basin

Also in:								
Plat No.	Twp.	Rge.	Plat No.	Twp.	Rge.	Plat No.	Twp.	Rge.
Plat No.	Twp.	Rge.	Plat No.	Twp.	Rge.	Plat No.	Twp.	Rge.

Information From:
Project Office

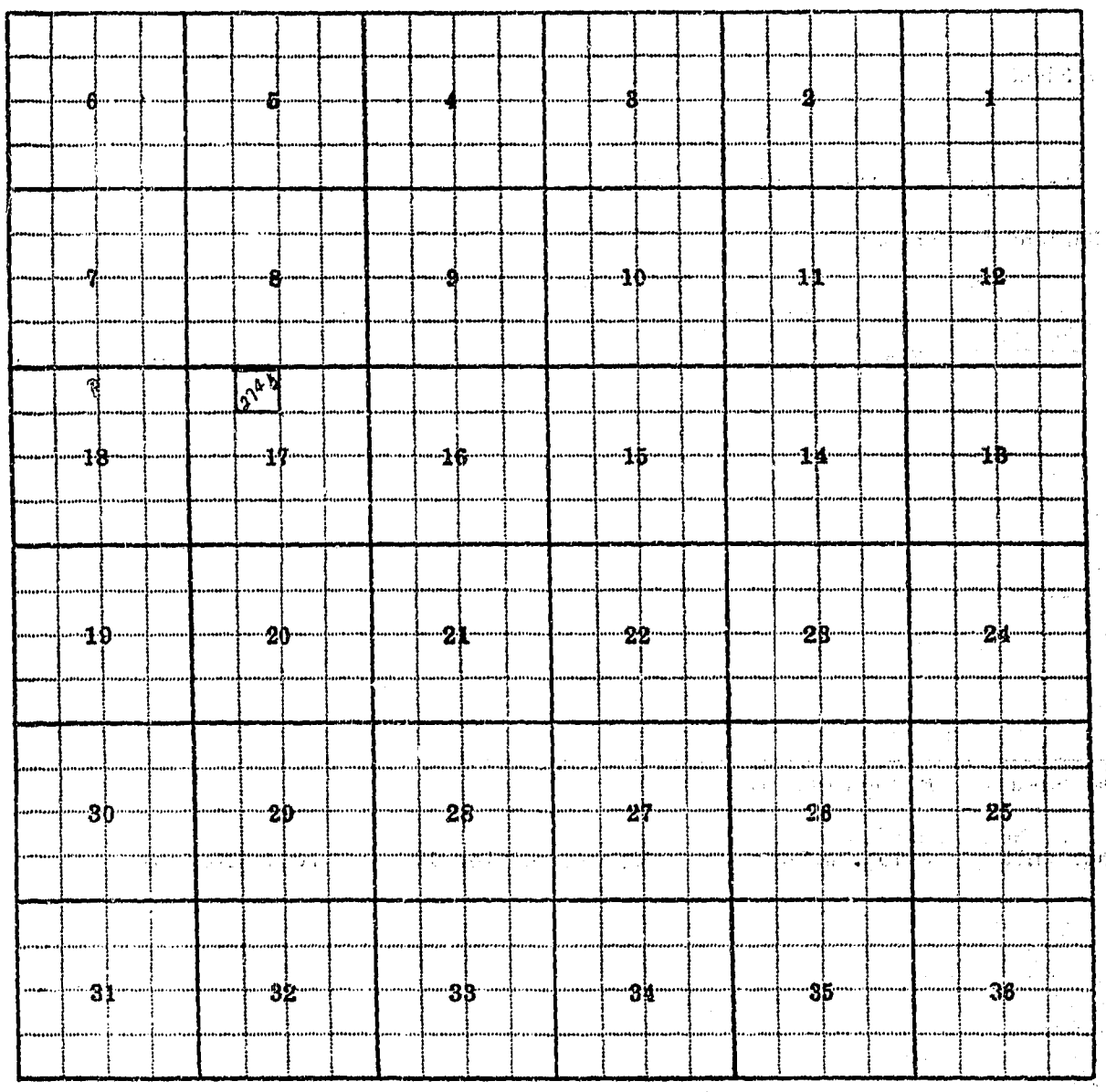

Land Ownership

F-1-A—5M—

County Pondera

Farm Checked: Date 7-31-63

By Jim & Bob

STATE OF MONTANA
STATE ENGINEERS OFFICE
Water Resources Survey

T 31 N R 6 W Plat No. 2

Photo No. 4T-93

Legal Land Owner Ella Madplume Yellow Wolf Allot. #274½ Address

Operator Address

Water is delivered by:— 1. Private System; 2. Ditch Company; 3. State Project; X Federal Project; 5. Irrigation District

App. No. Decree No.	NAME OF APPROPRIATOR TO WHOM DECREED	NAME OF STREAM	Date App. Date Priority	Miner's Inches	In Use	NAME OF DITCH (Water Delivered By)	No.	R/F	Present Irr. Acres	Irrigable Acres
		Big Badger			no	Badger-Fisher Canal	4		0	11.4

NOTE: R—Denotes Regular Irrigation. F—Flood Irrigation.

Adequate Supply: Yes No Explain

Remarks Badger-Fisher Unit Allot. #274½ NW¼ NW¼ Section 17 NO IRRIGATION

River Basin

Also in: Plat No. Twp. Rge.	Plat No. Twp. Rge.	Plat No. Twp. Rge.
Plat No. Twp. Rge.	Plat No. Twp. Rge.	Plat No. Twp. Rge.

Information From: Project Office

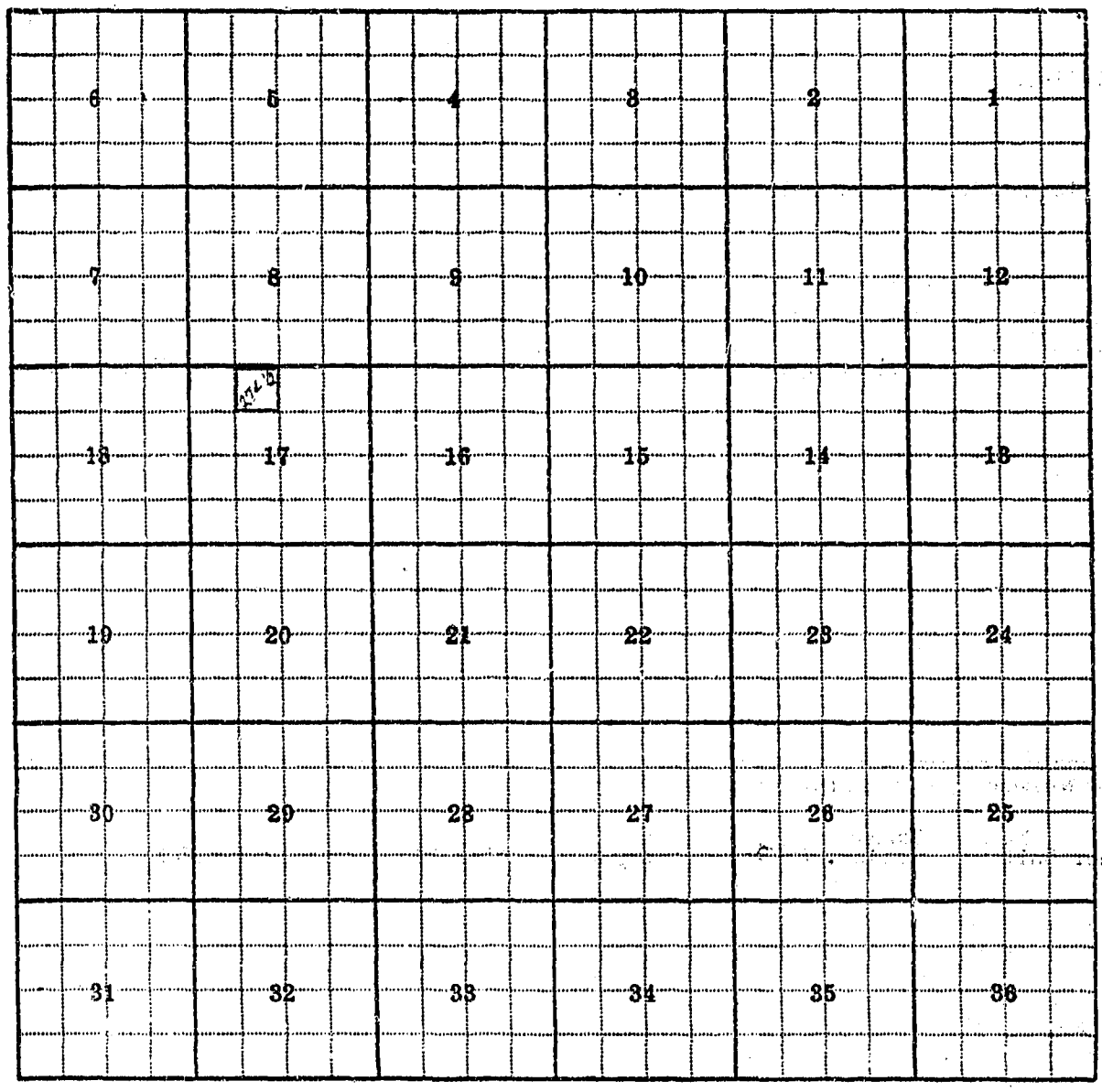

Land Ownership

3
31N 5W

F-1-A—5M--

County Pondera

Farm Checked: Date 8-6-63

By Bill

STATE OF MONTANA
STATE ENGINEERS OFFICE
Water Resources Survey

T. 31 N R. 5 W Plat No. 3

Photo No. 4T-24

Legal Land Owner Blackfeet Tribe Allot. #3419 Address

Operator Address

Water is delivered by:— 1. Private System; 2. Ditch Company; 3. State Project; X Federal Project; 5. Irrigation District

App. No. Decree No.	NAME OF APPROPRIATOR TO WHOM DECREED	NAME OF STREAM	Date App. Date Priority	Miner's Inches	In Use	NAME OF DITCH (Water Delivered By)	No.	R/F	Present Irr. Acres	Irrigable Acres
SEE BADGER-FISHER PROJECT						13 M (1)	4	R	30	0
									0	14

NOTE: R—Denotes Regular Irrigation. F—Flood Irrigation.

Adequate Supply: Yes..... No..... Explain.....

Remarks Badger-Fisher Unit

River Basin

Also in: Plat No..... Twp..... Rge.....	Plat No..... Twp..... Rge.....	Plat No..... Twp..... Rge.....
Plat No..... Twp..... Rge.....	Plat No..... Twp..... Rge.....	Plat No..... Twp..... Rge.....

Information From:
Project Records

6	5	4	3	2	1
7	8	9	10	11	12
18	17	16	15	14	13
19	20	21	22	23	24
30	29	28	27	26	25
31	32	33	34	35	36

3649
3419

Land Ownership

F-1-A—5M—

County Pondera

Farm Checked: Date 8-6-63

By Bill

STATE OF MONTANA
STATE ENGINEERS OFFICE
Water Resources Survey

T 31 N R 5 W Plat No. 3

Photo No. 4T-23

Legal Land Owner George Blair Allot. #2337 Address

Operator H. L. Henneman Address Valier

Water is delivered by:— 1. Private System; 2. Ditch Company; 3. State Project; X Federal Project; 5. Irrigation District

App. No. Decree No.	NAME OF APPROPRIATOR TO WHOM DECREED	NAME OF STREAM	Date App. Date Priority	Miner's Inches	In Use	NAME OF DITCH (Water Delivered By)	No.	R/F	Present Irr. Acres	Irrigable Acres
	PROJECT				no	19 K 22 G?	4	R	0	9
									0	31
									0	24
									35	0
									38	0
						(Canals not present now)				

NOTE: R—Denotes Regular Irrigation. F—Flood Irrigation.

Adequate Supply: Yes X No Explain

Remarks Badger-Fisher Unit

River Basin

Also in: Plat No. Twp. Rge.	Plat No. Twp. Rge.	Plat No. Twp. Rge.
Plat No. Twp. Rge.	Plat No. Twp. Rge.	Plat No. Twp. Rge.

Information From: Project Records

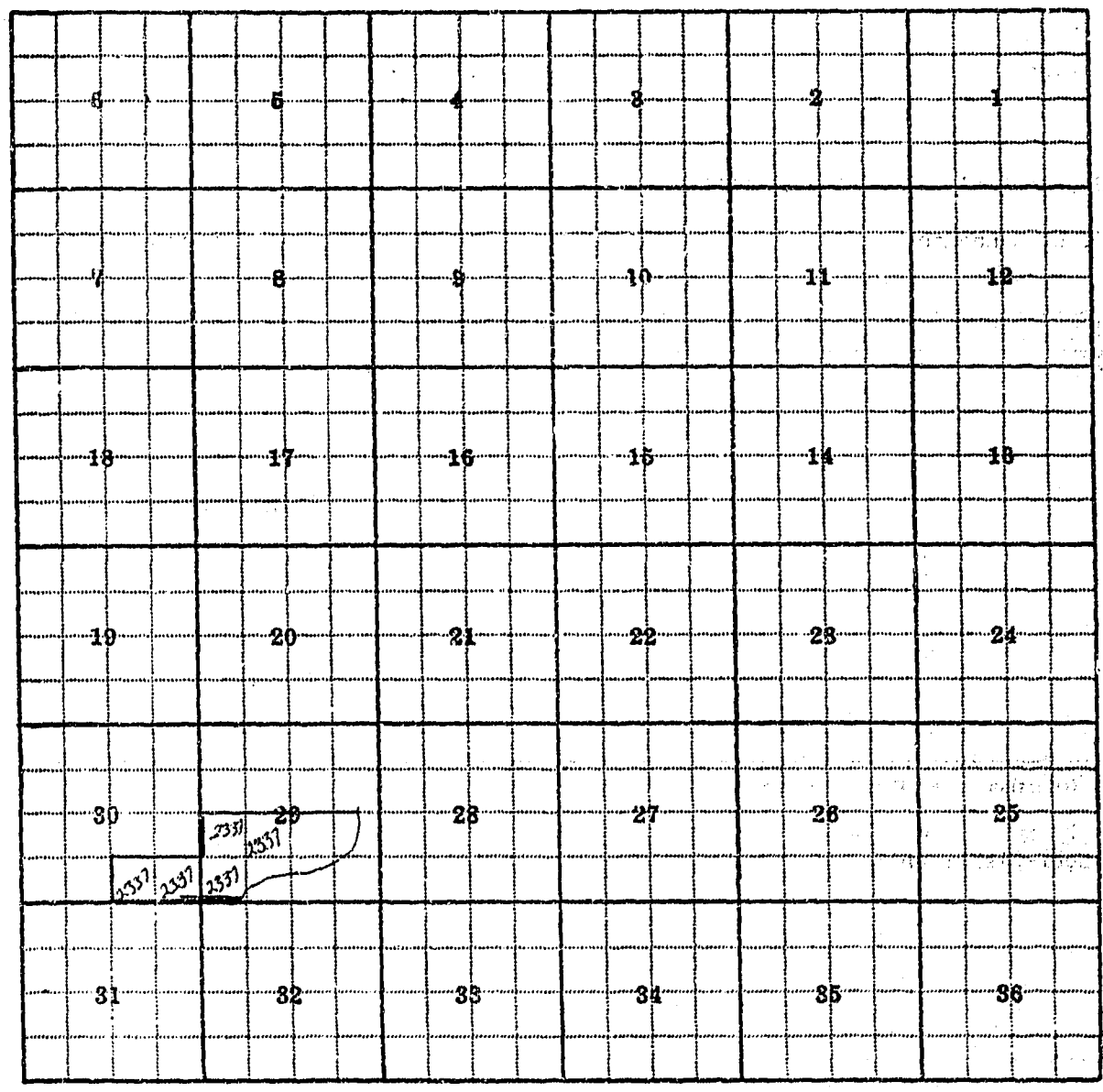

Land Ownership

F-1-A—5M—

County Pondera

Farm Checked: Date 8-6-63

By Bill

STATE OF MONTANA
STATE ENGINEERS OFFICE
Water Resources Survey

T 31 N R 5 W Plat No. 3

Photo No. 4T-22

Legal Land Owner Lillie Blair Allot. #2336 Address

Operator C. J. Parmelee Address

Water is delivered by:— 1. Private System; 2. Ditch Company; 3. State Project; X Federal Project; 5. Irrigation District

App. No. Decree No.	NAME OF APPROPRIATOR TO WHOM DECREED	NAME OF STREAM	Date App. Date Priority	Miner's Inches	In Use	NAME OF DITCH (Water Delivered By)	No.	R/F	Present Irr. Acres	Irrigable Acres
		SEE PROJECT			no	19 K 22 G	4		0	25
						19 K 22 G (1)			0	29
									0	23
						(Canals not present now)				

NOTE: R—Denotes Regular Irrigation. F—Flood Irrigation.

Adequate Supply: Yes X No Explain

Remarks Badger-Fisher Unit

River Basin

Also in: Plat No. Twp. Rge.	Plat No. Twp. Rge.	Plat No. Twp. Rge.
Plat No. Twp. Rge.	Plat No. Twp. Rge.	Plat No. Twp. Rge.

Information From: Project Records

6	5	4	3	2	1
7	8	9	10	11	12
18	17	16	15	14	13
19	20	21	22	23	24
30	29	28	27	26	25
2336					
31	32	33	34	35	36

Land Ownership

F-1-A-5M—

County Pondera

Farm Checked: Date 8-6-63

By Bill

Legal Land Owner Alfred Brown Allot. #1616

Operator

STATE OF MONTANA
STATE ENGINEERS OFFICE
Water Resources Survey

T 31 N R 5 W Plat No. 3

Photo No. 4T-23

Address

Address

Water is delivered by:— 1. Private System; 2. Ditch Company; 3. State Project; X Federal Project; 5. Irrigation District

App. No. Decree No.	NAME OF APPROPRIATOR TO WHOM DECREED	NAME OF STREAM	Date App. Date Priority	Miner's Inches	In Use	NAME OF DITCH (Water Delivered By)	No.	R/F	Present Irr. Acres	Irrigable Acres
		SEE PROJECT			no	none at present	4	R	0	17
									0	12
									0	38
									0	35
									0	40
									0	28

NOTE: R—Denotes Regular Irrigation. F—Flood Irrigation.

Adequate Supply: Yes..... No..... Explain.....

Remarks Badger-Fisher Unit

River Basin

Also in: Plat No..... Twp..... Rge..... | Plat No..... Twp..... Rge..... | Plat No..... Twp..... Rge.....
Plat No..... Twp..... Rge..... | Plat No..... Twp..... Rge..... | Plat No..... Twp..... Rge.....

Information From: Project Records

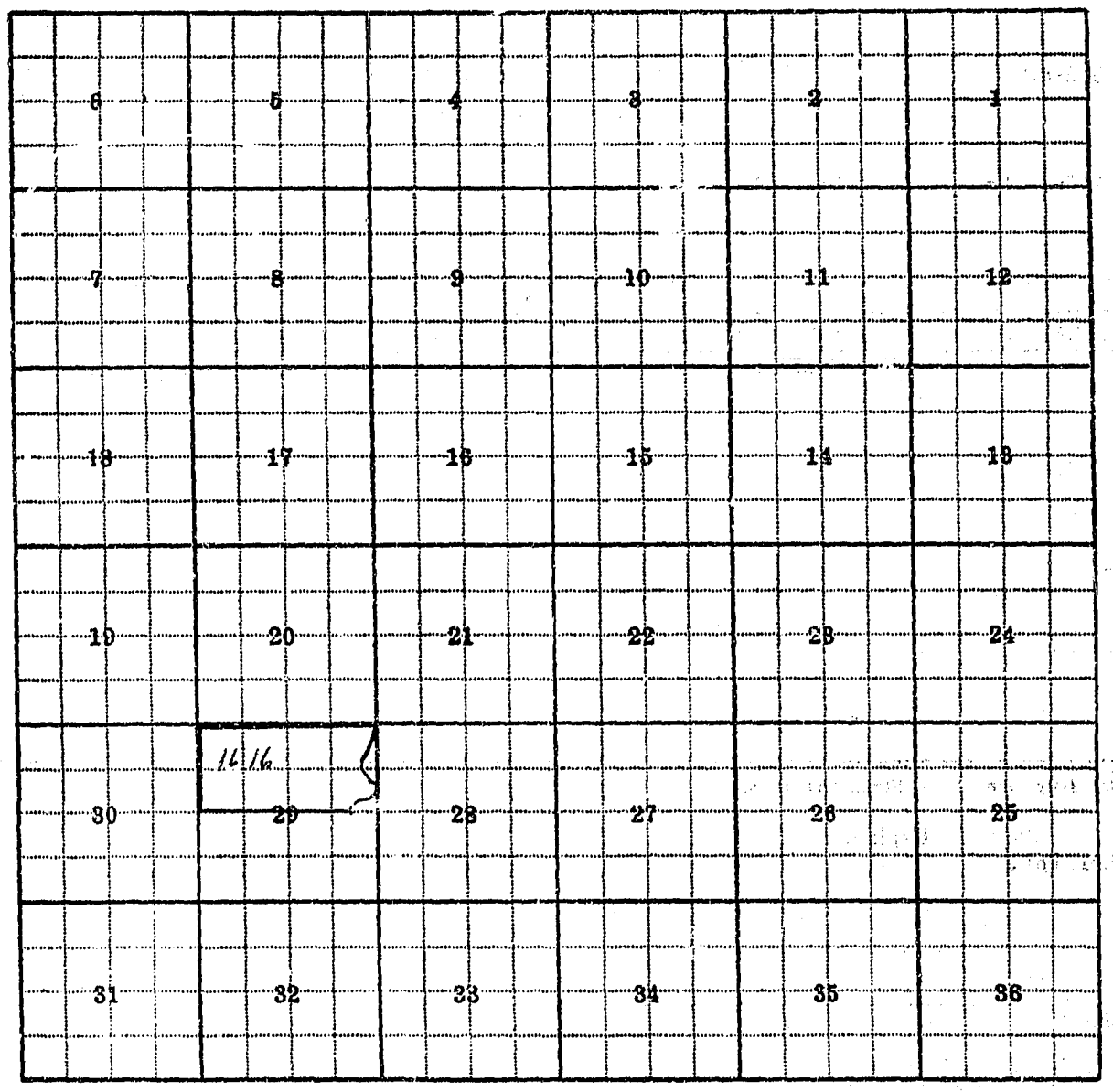

Land Ownership

F-1-A—5M—

County Pondera

Farm Checked: Date 7-24-63

By Bill

STATE OF MONTANA
STATE ENGINEERS OFFICE
Water Resources Survey

T. 31 N R. 5 W Plat No. 3

Photo No. 3T-163, 185

Legal Land Owner Dorwell D. Dean Address Valier

Operator D. D. Dean & D. L. Dean Address "

Water is delivered by:— 1. Private System; X Ditch Company; 3. State Project; 4. Federal Project; 5. Irrigation District

App. No. Decree No.	NAME OF APPROPRIATOR TO WHOM DECREED	NAME OF STREAM	Date App. Date Priority	Miner's Inches	In Use	NAME OF DITCH (Water Delivered By)	No.	R/F	Present Irr. Acres	Irrigable Acres
	SEE COMPANY				yes	AN 8 1	2	R	69	0
					"	AN 8 3	2	R	50	0

NOTE: R—Denotes Regular Irrigation. F—Flood Irrigation.

Adequate Supply: Yes X No Explain

Remarks P. C. C. & R. C. — 228 shares

N½ NW¼ Section 19, 31 N., 4 W. 20

S½ NW¼ Section 19, 31N, 4 W. 63

E½ SW¼ Section 35, 31N., 5 W 76

W½ SE¼ Section 35, 31N., 5 W 69

River Basin

Also in:					
Plat No. 4	Twp. 31 N.	Rge. 4 W.	Plat No.	Twp.	Rge.
Plat No. 9	Twp. 30 N.	Rge. 4 W.	Plat No.	Twp.	Rge.

Information From:
Donald L. Dean

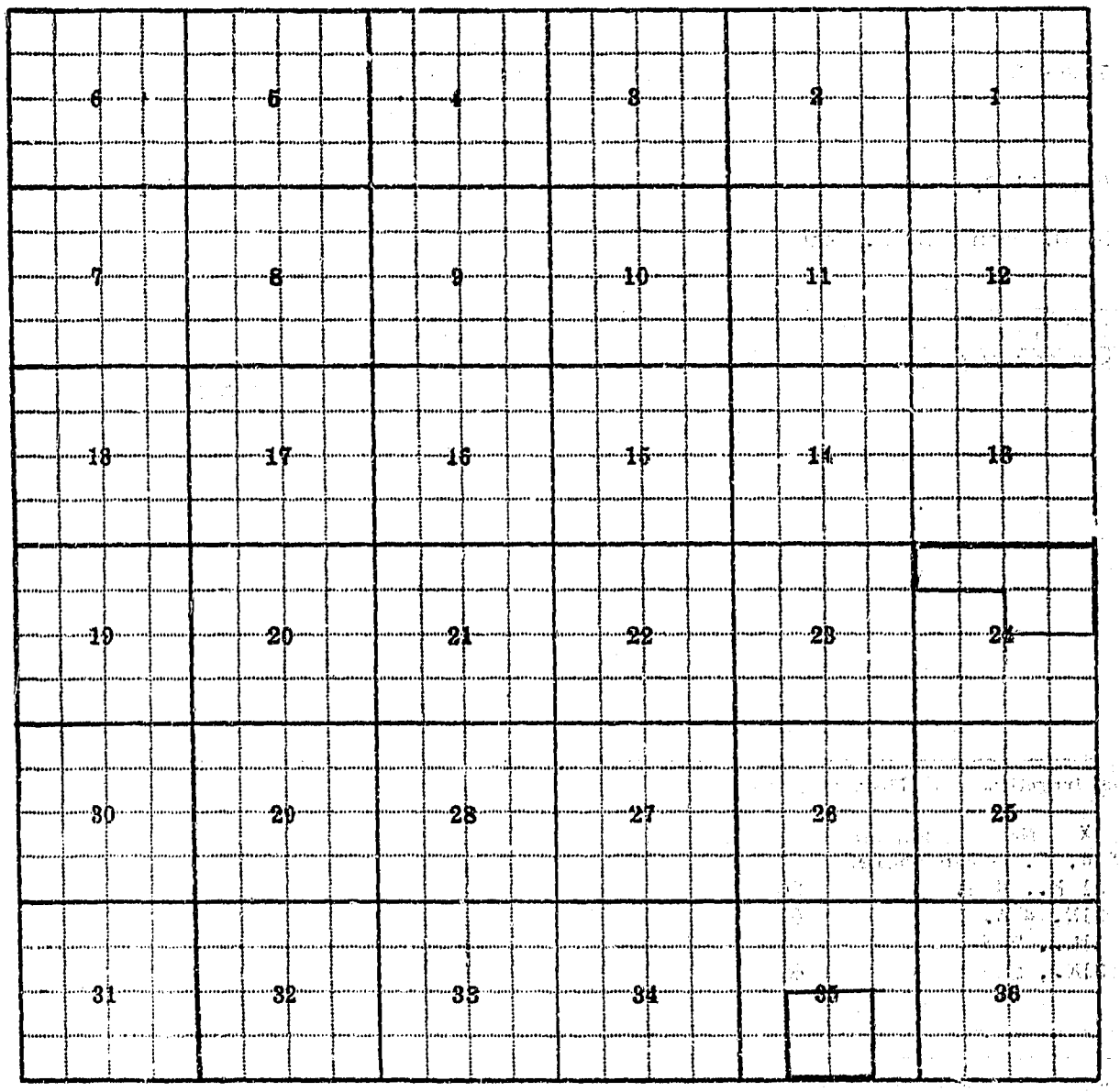

Land Ownership

F-1-A—5M—

County Pondera

Farm Checked: Date 7-24-63

By Bill

STATE OF MONTANA
STATE ENGINEERS OFFICE
Water Resources Survey

T. 31 N R. 5 W Plat No. 3

Photo No. 3T-198

Legal Land Owner Wayne Dean Address 3912 4th Ave. So., Great Falls

Operator Donald L. Dean Address Valier

Water is delivered by:— 1. Private System; X Ditch Company; 3. State Project; 4. Federal Project; 5. Irrigation District

App. No. Decree No.	NAME OF APPROPRIATOR TO WHOM DECREED	NAME OF STREAM	Date App. Date Priority	Miner's Inches	In Use	NAME OF DITCH (Water Delivered By)	No.	R/F	Present Irr. Acres	Irrigable Acres
	SEE COMPANY				no		2	R	55	0

NOTE: R—Denotes Regular Irrigation. F—Flood Irrigation.

Adequate Supply: Yes X No Explain

Remarks P. C. C. & R. C 53

S½ SE¼ Section 28, 31N, 5 W 53

River Basin

Also in: Plat No. Twp. Rge.	Plat No. Twp. Rge.	Plat No. Twp. Rge.
Plat No. Twp. Rge.	Plat No. Twp. Rge.	Plat No. Twp. Rge.

Information From:

Donald L. Dean

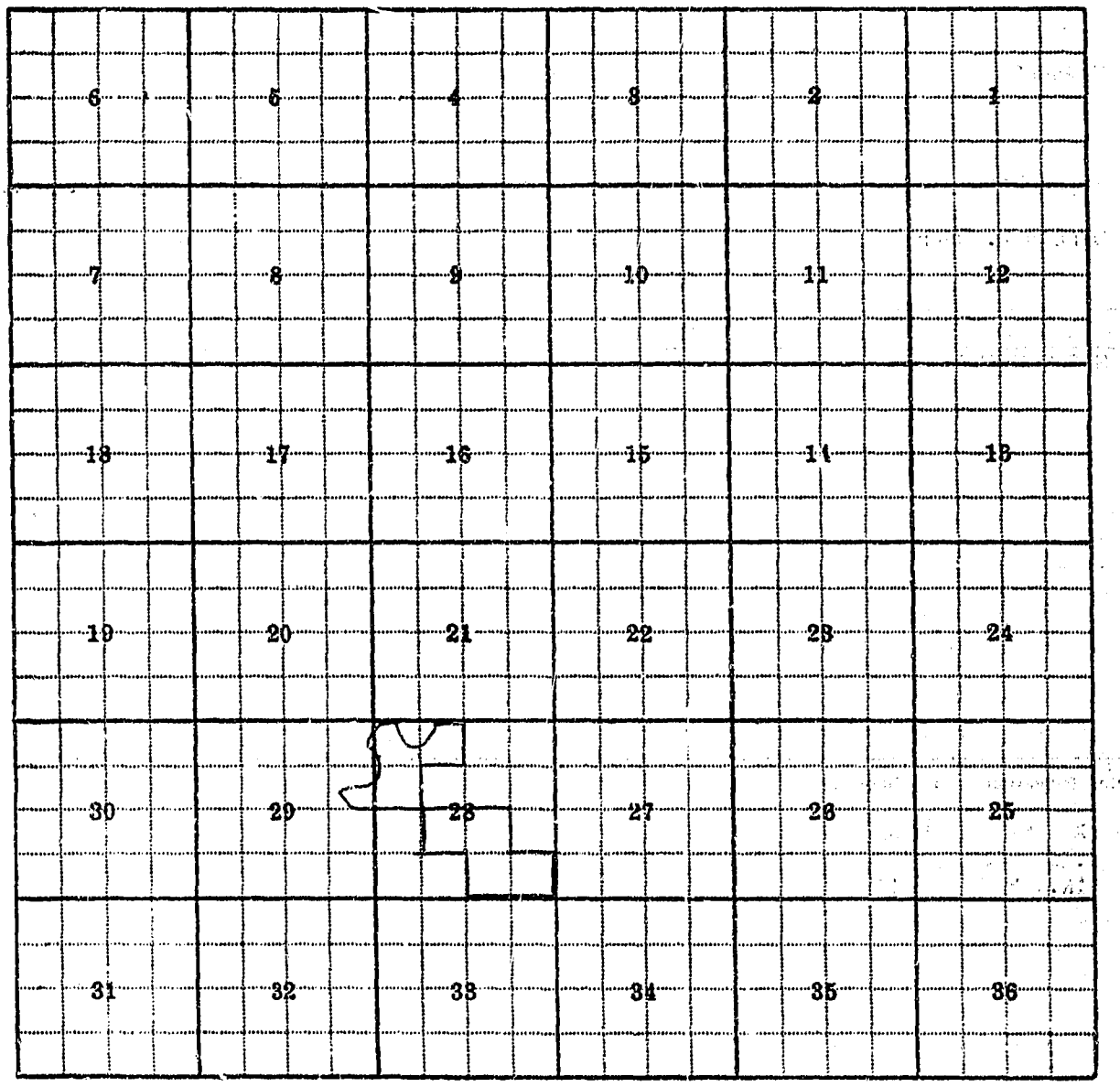

Land Ownership

F-1-A—5M—

County Pondera

Farm Checked: Date 10-25-62

By Bill

STATE OF MONTANA
STATE ENGINEERS OFFICE
Water Resources Survey

T. 31 N R. 5 W Plat No. 3

Photo No. 3T-199

Legal Land Owner Blaine Ferguson Address Valier

Operator Andrew & Alfred Widholm Address

Water is delivered by:— 1. Private System; X Ditch Company; 3. State Project; 4. Federal Project; 5. Irrigation District

App. No. Decree No.	NAME OF APPROPRIATOR TO WHOM DECREED	NAME OF STREAM	Date App. Date Priority	Miner's Inches	In Use	NAME OF DITCH (Water Delivered By)	No.	R/F	Present Irr. Acres	Irrigable Acres
	SEE COMPANY				yes	AN 8 3 Canal	2	R	261	0

NOTE: R—Denotes Regular Irrigation. F—Flood Irrigation.

Adequate Supply: Yes X No Explain

Remarks P. C. C. & R. C. 424 shares total

S½ SW¼ Section 33 20 & 31

N½ SW¼ Section 34 27

SW¼ SW¼ Section 34 35

SE¼ SW¼ Section 34 36

W½ SE¼ Section 34 56

River Basin

Also in:								
Plat No. 4	Twp. 31N	Rge. 4W	Plat No.	Twp.	Rge.	Plat No.	Twp.	Rge.
Plat No. 8	Twp. 30N	Rge. 5W	Plat No.	Twp.	Rge.	Plat No.	Twp.	Rge.

Information From:
Andrew & Alfred Widholm

6	5	4	3	2	1
7	8	9	10	11	12
18	17	16	15	14	13
19	20	21	22	23	24
30	29	28	27	26	25
31	32	33	34	35	36

Land Ownership

F-1-A—5M—

County pondera

Farm Checked: Date 10-25-62

By Bill

STATE OF MONTANA
STATE ENGINEERS OFFICE
Water Resources Survey

T 31N R 5W Plat No 3

Photo No 3T---199

Legal Land Owner Eleanor & Marion Hamilton Address 1219 Ave."D", Fort Madison, Iowa

Operator Andrew & Alfred Widho lm Address Valier

Water is delivered by:— 1. Private System; 2. Ditch Company; 3. State Project; 4. Federal Project; 5. Irrigation District

App. No. Decree No.	NAME OF APPROPRIATOR TO WHOM DECREED	NAME OF STREAM	Date App. Date Priority	Miner's Inches	In Use	NAME OF DITCH (Water Delivered By)	No.	R/F	Present Irr. Acres	Irrigable Acres
	SEE COMPANY				no	AN 6 Canal	2	R	109	0

NOTE: R--Denotes Regular Irrigation. F—Flood Irrigation.

Adequate Supply: Yes X No Explain

Remarks P.C.C. & R.C. 70 shares

NE¼ SE¼ Section 33 10

SE¼ SE¼ " 20

NW¼ SE¼ " 20

SW¼ SE¼ " 20

River Basin

Also in: Plat No. Twp. Rge.	Plat No. Twp. Rge.	Plat No. Twp. Rge.
Plat No. Twp. Rge.	Plat No. Twp. Rge.	Plat No. Twp. Rge.

Information From:
Andrew & Alfred Widholm

6	5	4	3	2	1
7	8	9	10	11	12
18	17	16	15	14	13
19	20	21	22	23	24
30	29	28	27	26	25
31	32	33	34	35	36

Land Ownership

F-1-A—5M—

County Pondera

Farm Checked: Date 8-6-63

By Bill

Legal Land Owner Mary Hawk Allot.#590½ (Martin & Mary Molinrio) Address

Operator Address

STATE OF MONTANA
STATE ENGINEERS OFFICE
Water Resources Survey

T. 31 N R. 5 W Plat No. 3

Photo No. 4T-24, 3T-197

Water is delivered by:— 1. Private System; 2. Ditch Company; 3. State Project; X Federal Project; 5. Irrigation District

App. No. Decree No.	NAME OF APPROPRIATOR TO WHOM DECREED	NAME OF STREAM	Date App. Date Priority	Miner's Inches	In Use	NAME OF DITCH (Water Delivered By)	No.	R/F	Present Irr. Acres	Irrigable Acres
	See Project					10 N (1)	4	R	0	16
						(No canals at present now)			0	31
									0	3
									0	7
									0	20
									0	24
									0	31
									0	39

NOTE: R—Denotes Regular Irrigation. F—Flood Irrigation.

Adequate Supply: Yes XXX No Explain

Remarks

Badger-Fisher Unit

River Basin

Also in: Plat No. Twp. Rge.	Plat No. Twp. Rge.	Plat No. Twp. Rge.
Plat No. Twp. Rge.	Plat No. Twp. Rge.	Plat No. Twp. Rge.

Information From:
Project Records