1
31N 7W

County Pondera

Farm Checked: Date 8-15--63

By Bill

STATE OF MONTANA
STATE ENGINEERS OFFICE
Water Resources Survey

T 31 N R 7W Plat No. 1

Photo No. 4T-141

Legal Land Owner Elmer Butterfly Allot. No. 1217 Address

Operator same Address

Water is delivered by:— 1. Private System; 2. Ditch Company; 3. State Project; XX4. Federal Project; 5. Irrigation District

App. No. Decree No.	NAME OF APPROPRIATOR TO WHOM DECREED	NAME OF STREAM	Date App. Date Priority	Miner's Inches	In Use	NAME OF DITCH (Water Delivered By)	No.	R/F	Present Irr. Acres	Irrigable Acres
See Badger-Fisher Unit					no	Badger-Fisher Main Can.	4		0	2
									0	23
									0	28
									0	10

NOTE: R—Denotes Regular Irrigation. F—Flood Irrigation.

Adequate Supply: Yes X No Explain

Remarks Badger-Fisher unit 2, 23, 28, & 10 sh

River Basin

Also in: Plat No. Twp. Rge.	Plat No. Twp. Rge.	Plat No. Twp. Rge.
Plat No. Twp. Rge.	Plat No. Twp. Rge.	Plat No. Twp. Rge.

Information From:
Project Records

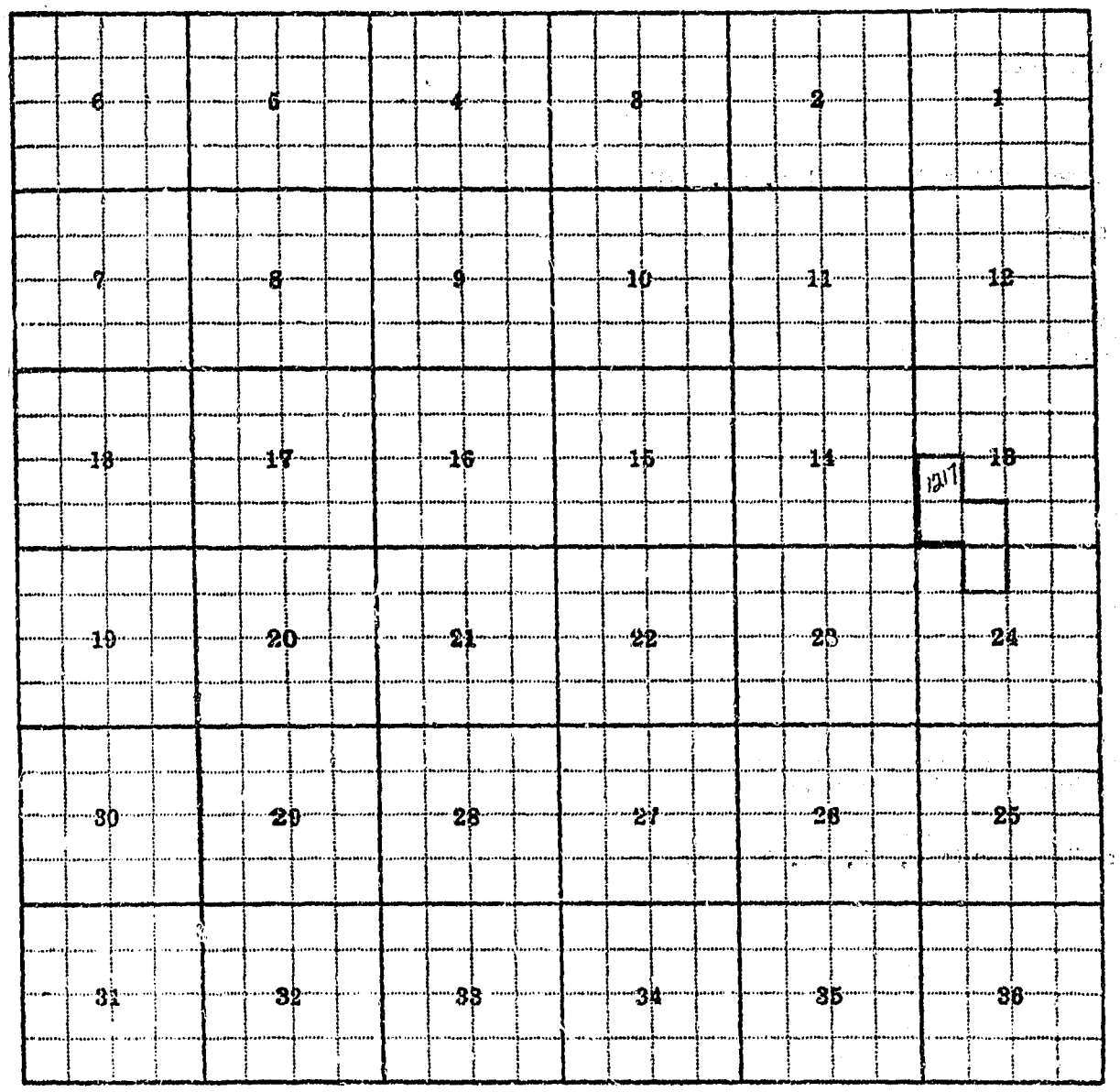

Land Ownership.

F-1-A-5M-

County Pondera

Farm Checked: Date 8-15-63

By Bill

STATE OF MONTANA
STATE ENGINEERS OFFICE
Water Resources Survey

T 31N R 7W Plat No. 1

Photo No. 4T-141

Legal Land Owner Henry Little Dog Allot No. 904 Address

Operator Frank Pepion Address

Water is delivered by:— 1. Private System; 2. Ditch Company; 3. State Project; XX4. Federal Project; 5. Irrigation District

App. No. Decree No.	NAME OF APPROPRIATOR TO WHOM DECREED	NAME OF STREAM	Date App. Date Priority	Miner's Inches	In Use	NAME OF DITCH (Water Delivered By)	No.	R/F	Present Irr. Acres	Irrigable Acres
See Badger-Fisher Project					no	Badger-Fisher Main Can.	4		0	14

NOTE: R—Denotes Regular Irrigation. F—Flood Irrigation.

Adequate Supply: Yes X No Explain

Remarks Badger-Fisher Unit 14 sh

River Basin

Also in: Plat No. Twp. Rge.	Plat No. Twp. Rge.	Plat No. Twp. Rge.
Plat No. Twp. Rge.	Plat No. Twp. Rge.	Plat No. Twp. Rge.

Information From:

Project Records

6	5	4	3	2	1
7	8	9	10	11	12
18	17	16	15	14	13
19	20	21	22	23	24
30	29	28	27	26	25
31	32	33	34	35	36

204

Land Ownership.....

F-1-A -5M-

County Pondera

Farm Checked: Date 8-14-63

By Bill

STATE OF MONTANA
STATE ENGINEERS OFFICE
Water Resources Survey

T. 31N R. 7W Plat No. 1

Photo No. 4T-203,205,206,207,208, 154,155

Legal Land Owner John McTaggart Address Dupuyer

Operator same Address

Water is delivered by:— XX Private System; 2. Ditch Company; 3. State Project; 4. Federal Project; 5. Irrigation District

App. No. Decree No.	NAME OF APPROPRIATOR TO WHOM DECREED	NAME OF STREAM	Date App. Date Priority	Miner's Inches	In Use	NAME OF DITCH (Water Delivered By)	No.	R/F	Present Irr. Acres	Irrigable Acres
None	John McTaggart	Big Badger Creek	4-1953	240	yes	McTaggert	1	R	27	0
See Below										

NOTE: R—Denotes Regular Irrigation. F—Flood Irrigation.

Adequate Supply: Yes ..... No ..... Explain .....

Remarks Filed his water right in Glacier County. Use on SE¼ NE¼ Lots 1, 2, 5, 6, 7; W½ SE¼ Section 1, T.31N, R.8W. N½ N½ SE¼ Section 12, T.31N, R.8W.

Book 1 of Water Rights, page 269, Glacier County. Filed May 6, 1953. Uses above filing on land in Pondera County also.

..... River Basin .....

Also in: Plat No. ..... Twp. ..... Rge.	Plat No. ..... Twp. ..... Rge.	Plat No. ..... Twp. ..... Rge. .....
Plat No. ..... Twp. ..... Rge.	Plat No. ..... Twp. ..... Rge.	Plat No. ..... Twp. ..... Rge. .....

Information From:
John McTaggert

F-1-A-5M-

County Pondera

Farm Checked: Date 8-13-63

By Bill

STATE OF MONTANA
STATE ENGINEERS OFFICE
Water Resources Survey

T 31N R 7W Plat No. 1

Photo No. 4T-207, 208

Legal Land Owner Dennis Mollander Address

Operator Victor Lenoir, bought Address Cut Bank

Water is delivered by:—XX. Private System; 2. Ditch Company; 3. State Project; 4. Federal Project; 5. Irrigation District

App. No. Decree No.	NAME OF APPROPRIATOR TO WHOM DECREED	NAME OF STREAM	Date App. Date Priority	Miner's Inches	In Use	NAME OF DITCH (Water Delivered By)	No.	R/F	Present Irr. Acres	Irrigable Acres
Use	Victor Lenoir	Two Medicine River	--------	---	yes	Lenoir Pump & Ditch	1	R	40	0

NOTE: R—Denotes Regular Irrigation. F—Flood Irrigation.

Adequate Supply: Yes X No Explain

Remarks Said he thought there had been a filing made by Hagen or Moses Henault or both out of Badger Creek for this property & upstream on the John McTaggert place. Ditch had been built and he said he dug it out for McTaggert a few years ago.

River Basin

Also in: Plat No. Twp. Rge.	Plat No. Twp. Rge.	Plat No. Twp. Rge.
Plat No. Twp. Rge.	Plat No. Twp. Rge.	Plat No. Twp. Rge.

Information From:
Victor Lenoir

F-1-A—5M—

County: Pondera

Farm Checked: Date: 8-13-63

By: Bill

STATE OF MONTANA
STATE ENGINEERS OFFICE
Water Resources Survey

T. 31N R. 7W Plat No. 1

Photo No. 4T-207, 152, 153

Legal Land Owner: E. O. Peterson, C/O Newhouse Cattle Co. Address:

Operator: Victor Lenoir, leasing Address: Cut Bank

Water is delivered by:— 1. Private System; 2. Ditch Company; 3. State Project; 4. Federal Project; 5. Irrigation District

App. No. Decree No.	NAME OF APPROPRIATOR TO WHOM DECREED	NAME OF STREAM	Date App. Date Priority	Miner's Inches	In Use	NAME OF DITCH (Water Delivered By)	No.	R/F	Present Irr. Acres	Irrigable Acres
Use	Victor Lenoir	Two Medicine River	---	---	no	Lenoir	1	R	0	120

NOTE: R—Denotes Regular Irrigation. F—Flood Irrigation.

Adequate Supply: Yes y No Explain

Remarks

River Basin

Also in: Plat No. Twp. Rge.	Plat No. Twp. Rge.	Plat No. Twp. Rge.
Plat No. Twp. Rge.	Plat No. Twp. Rge.	Plat No. Twp. Rge.

Information From: Victor Lenoir

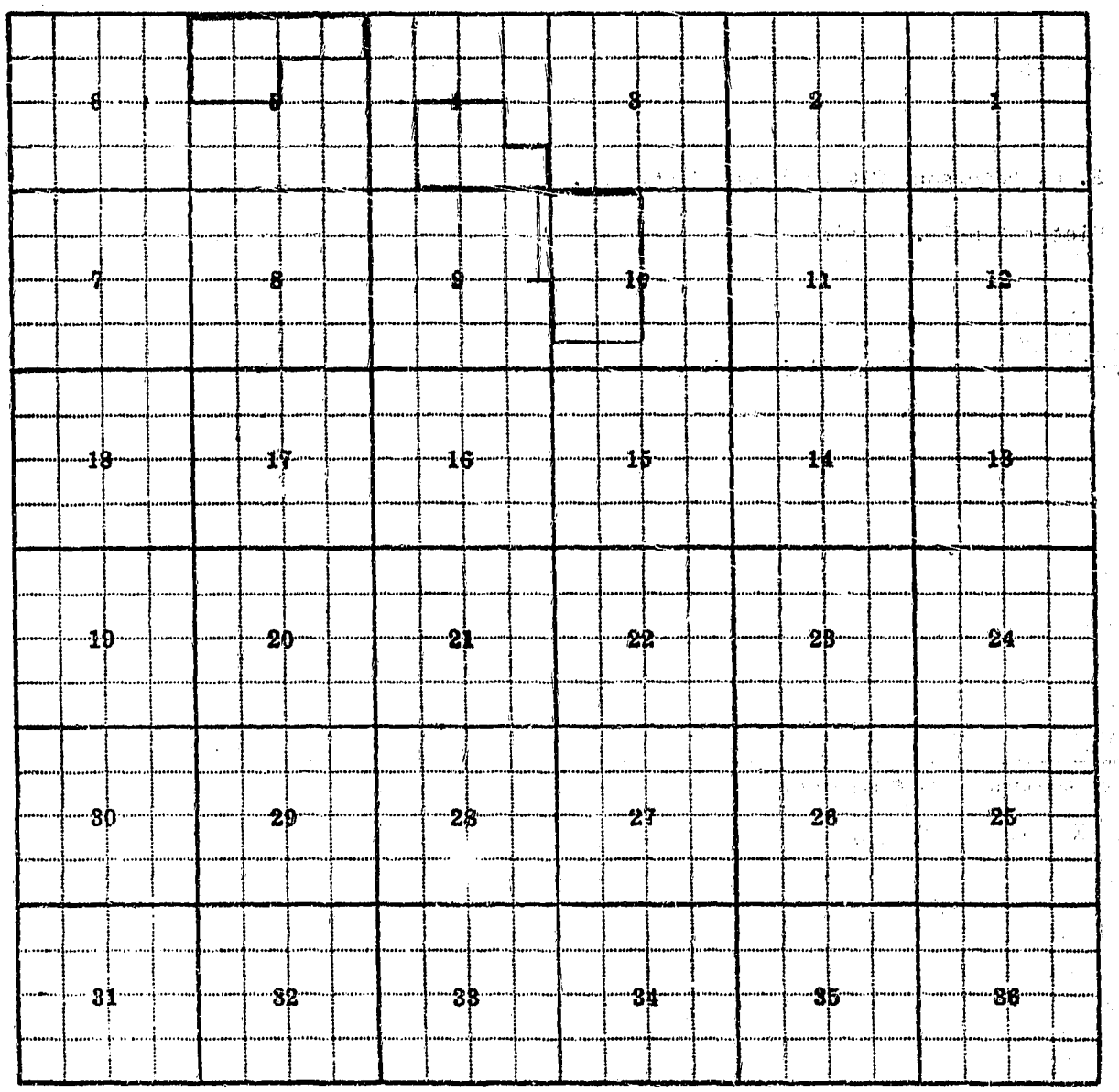

Land Ownership

2
31N 6W

F-1-A—5M—

County Pondera

Farm Checked: Date 7-31-63

By Jim & Bob

STATE OF MONTANA
STATE ENGINEERS OFFICE
Water Resources Survey

T 31N R 6W Plat No. 2

Photo No. 4T-95

Legal Land Owner Louise After Buffalo, Heirs Allot. No. 1082 Address

Operator Lyall S. Duncan Address Cut Bank

Water is delivered by:— 1. Private System; 2. Ditch Company; 3. State Project; XX 4. Federal Project; 5. Irrigation District

App. No. Decree No.	NAME OF APPROPRIATOR TO WHOM DECREED	NAME OF STREAM	Date App. Date Priority	Miner's Inches	In Use	NAME OF DITCH (Water Delivered By)	No.	R/F	Present Irr. Acres	Irrigable Acres
		Big Badger			yes	"L"			38	0

NOTE: R—Denotes Regular Irrigation. F—Flood Irrigation.

Adequate Supply: Yes..... No..... Explain.....

Remarks Badger-Fisher Unit Allotment 1082 Section 29, NW¼ NE¼ 38 Irr. Acres.

River Basin

Also in: Plat No. Twp. Rge.	Plat No. Twp. Rge.	Plat No. Twp. Rge.
Plat No. Twp. Rge.	Plat No. Twp. Rge.	Plat No. Twp. Rge.

Information From:
Project Office

6	5	4	3	2	1
7	8	9	10	11	12
18	17	16	15	14	13
19	20	21	22	23	24
30	29	28	27	26	25
31	32	33	34	35	36

1082

Land Ownership

F-1-A—5M—

County Pondera

Farm Checked: Date 7-31-63

By Jim & Bob

STATE OF MONTANA
STATE ENGINEERS OFFICE
Water Resources Survey

T 31N R 6W Plat No. 2

Photo No. 4T-94

Legal Land Owner Aldman Chief, Louis Allotment No. 1369 Address

Operator Address

Water is delivered by:— 1. Private System; 2. Ditch Company; 3. State Project; XX4. Federal Project; 5. Irrigation District

App. No. Decree No.	NAME OF APPROPRIATOR TO WHOM DECREED	NAME OF STREAM	Date App. Date Priority	Miner's Inches	In Use	NAME OF DITCH (Water Delivered By)	No.	R/F	Present Irr. Acres	Irrigable Acres
						None	4		0	26

NOTE: R—Denotes Regular Irrigation. F—Flood Irrigation.

Adequate Supply: Yes ..... No ..... Explain .....

Remarks Badger-Fisher Unit Allotment 1369 SW¼ SW¼ Section 20, no Irr. Acres.

River Basin

Also in: Plat No. ..... Twp. ..... Rge.	Plat No. ..... Twp. ..... Rge.	Plat No. ..... Twp. ..... Rge. .....
Plat No. ..... Twp. ..... Rge.	Plat No. ..... Twp. ..... Rge.	Plat No. ..... Twp. ..... Rge. .....

Information From:
Project Office

2

trict

rrigable Acres

26

6	5	4	3	2	1
7	8	9	10	11	12
18	17	16	15	14	13
19	20	21	22	23	24
30	29	28	27	26	25
31	32	33	34	35	36

1369

Land Ownership

F-1-A—5M-

County Pondera

Farm Checked: Date 7-31-63

By Jim & Bob

STATE OF MONTANA
STATE ENGINEERS OFFICE
Water Resources Survey

T. 31N R. 6W Plat No. 2

Photo No. 4T-82

Legal Land Owner Joseph Arrow Top Knot Allot.#2452 Address

Operator Charles Stoltz Address Valier

Water is delivered by:— 1. Private System; 2. Ditch Company; 3. State Project; XXX Federal Project; 5. Irrigation District

App. No. Decree No.	NAME OF APPROPRIATOR TO WHOM DECREED	NAME OF STREAM	Date App. Date Priority	Miner's Inches	In Use	NAME OF DITCH (Water Delivered By)	No.	R/F	Present Irr. Acres	Irrigable Acres
		Big Badger			no		4		0	12

NOTE: R—Denotes Regular Irrigation. F—Flood Irrigation.

Adequate Supply: Yes ..... No ..... Explain .....

Remarks Badger-Fisher Unit W½ SW¼ NE¼ Section 5

River Basin

Also in: Plat No. Twp. Rge.	Plat No. Twp. Rge.	Plat No. Twp. Rge.
Plat No. Twp. Rge.	Plat No. Twp. Rge.	Plat No. Twp. Rge.

Information From:
Project Office

at No. 2

tion District

ent Acres	Irrigable Acres
)	12

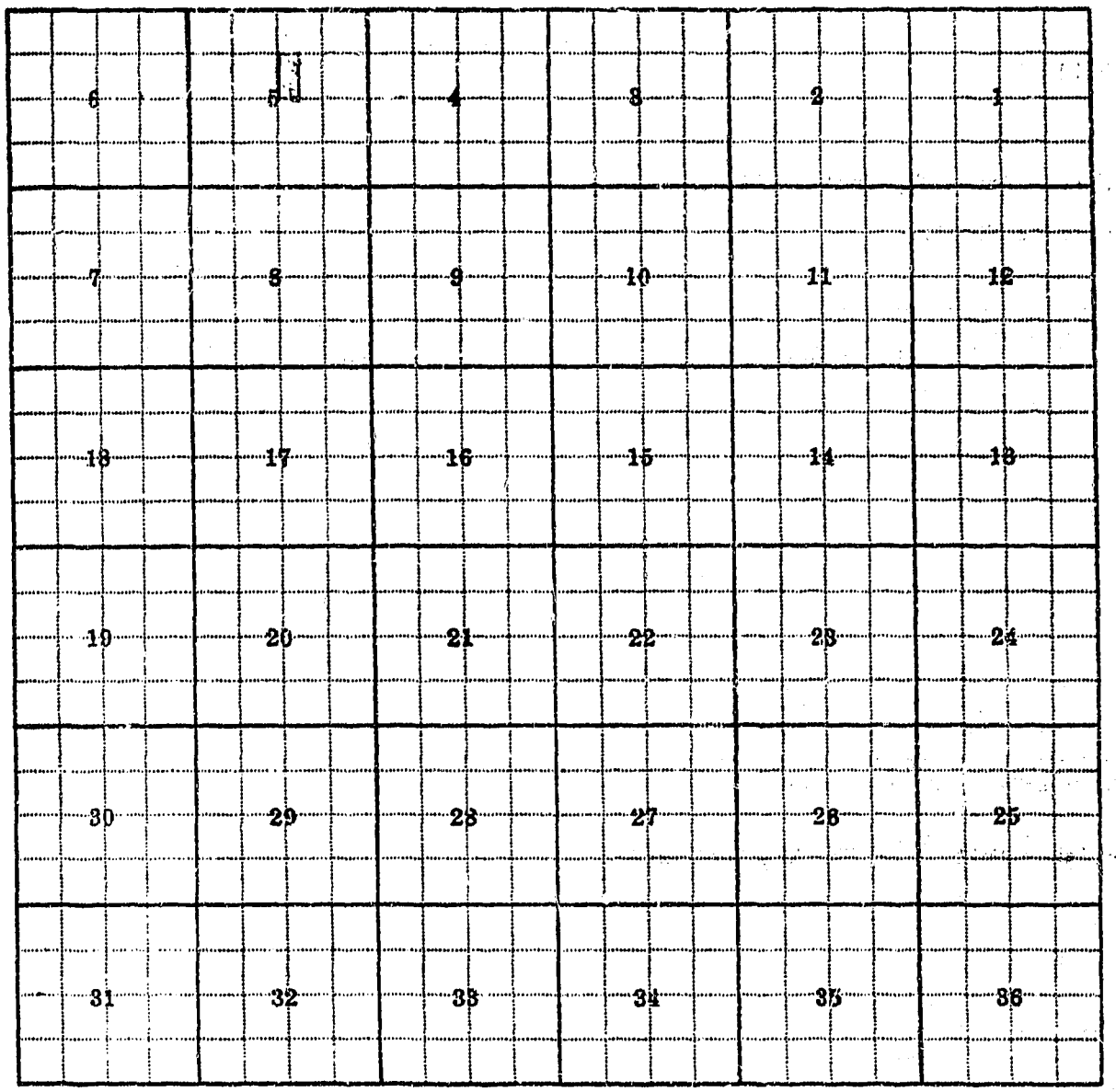

Land Ownership

F-1-A—SM—

County: Powders

Farm Checked: Date: 7-31-63

By: Jim & Bob

STATE OF MONTANA
STATE ENGINEERS OFFICE
Water Resources Survey

T. ..... R. ..... Plat No. 2

Photo No. 4T-91, 82, 83

Legal Land Owner: Josephine Arrow Top Knot Allot.#2453, 2452 Address:

Operator: Charles Stoltz Address: Valier

Water is delivered by:— 1. Private System; 2. Ditch Company; 3. State Project; XX 4. Federal Project; 5. Irrigation District

App. No. Decree No.	NAME OF APPROPRIATOR TO WHOM DECREED	NAME OF STREAM	Date App. Date Priority	Miner's Inches	In Use	NAME OF DITCH (Water Delivered By)	No.	R/F	Present Irr. Acres	Irrigable Acres
		Big Badger			no				0	28
		"							0	36
		"							0	23
		"							37	2
		"			yes	15N			26.8	3.2
									18	0
									25.5	1.5
									30	3

NOTE: R—Denotes Regular Irrigation. F—Flood Irrigation.

110.3

Adequate Supply: Yes..... No..... Explain.....

Remarks Badger-Fisher Unit

Allotment # 2452	Section 5	W½ SW¼ NE¼	0 acres	
2453	5	SW¼ NW¼	0	
2453	5	SE¼ NW¼	0	
2453	6	SE¼ NE¼	0	
2453	9	NE¼ SE¼	37	
2453	10	NW¼ SW¼	26.8	
2453	10	SW¼ SW¼	18	
2453	15	NW¼ NW¼	25.5	
2452	16	NE¼ NE¼	30	

River Basin

Also in: Plat No. Twp. Rge.	Plat No. Twp. Rge.	Plat No. Twp. Rge.
Plat No. Twp. Rge.	Plat No. Twp. Rge.	Plat No. Twp. Rge.

Information From: Project Office

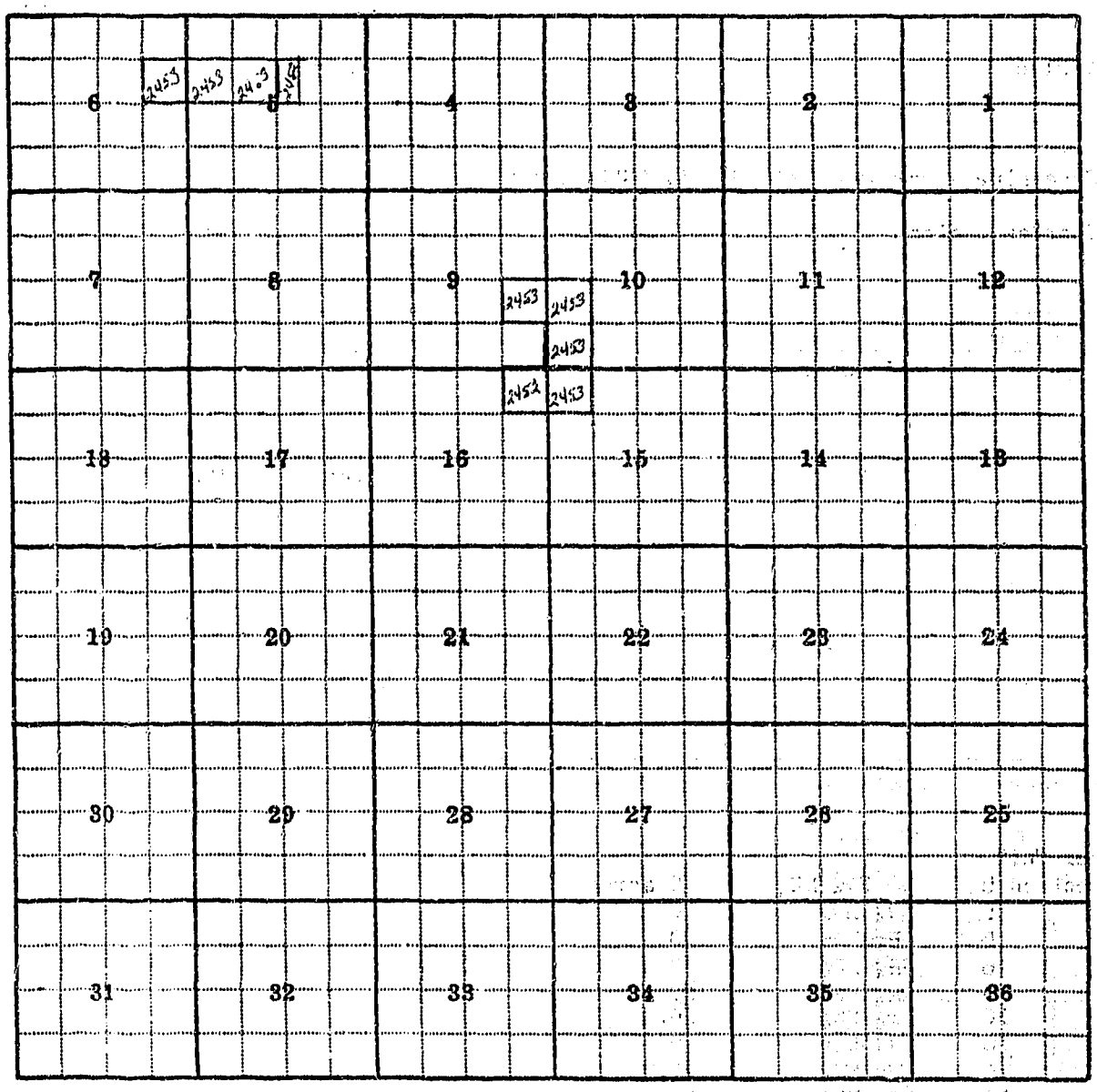

Land Ownership.....

F-1-A-SM--

County: Pondera

T. 31N R. 6W Plat No. 2

Farm Checked: Date 7-31-63

Photo No. 4T-36

By: Jim & Bob

STATE OF MONTANA
STATE ENGINEERS OFFICE
Water Resources Survey

Legal Land Owner: Bad Marriage Allot. #2442 Address:

Operator: Clifford Stoltz Address:

Water is delivered by:— 1. Private System; 2. Ditch Company; 3. State Project; XX Federal Project; 5. Irrigation District

App. No. Decree No.	NAME OF APPROPRIATOR TO WHOM DECREED	NAME OF STREAM	Date App. Date Priority	Miner's Inches	In Use	NAME OF DITCH (Water Delivered By)	No.	R/F	Present Irr. Acres	Irrigable Acres
		Big Badger			yes	"M"	4		37.5	2.5

NOTE: R—Denotes Regular Irrigation. F—Flood Irrigation.

Adequate Supply: Yes..... No..... Explain.....

Remarks: Badger-Fisher Unit Allot.#2442 SW¼ NW¼ Section 23 37.5 Irr. Acres

River Basin

Also in: Plat No. Twp. Rge.	Plat No. Twp. Rge.	Plat No. Twp. Rge.
Plat No. Twp. Rge.	Plat No. Twp. Rge.	Plat No. Twp. Rge.

Information From:
Project Office

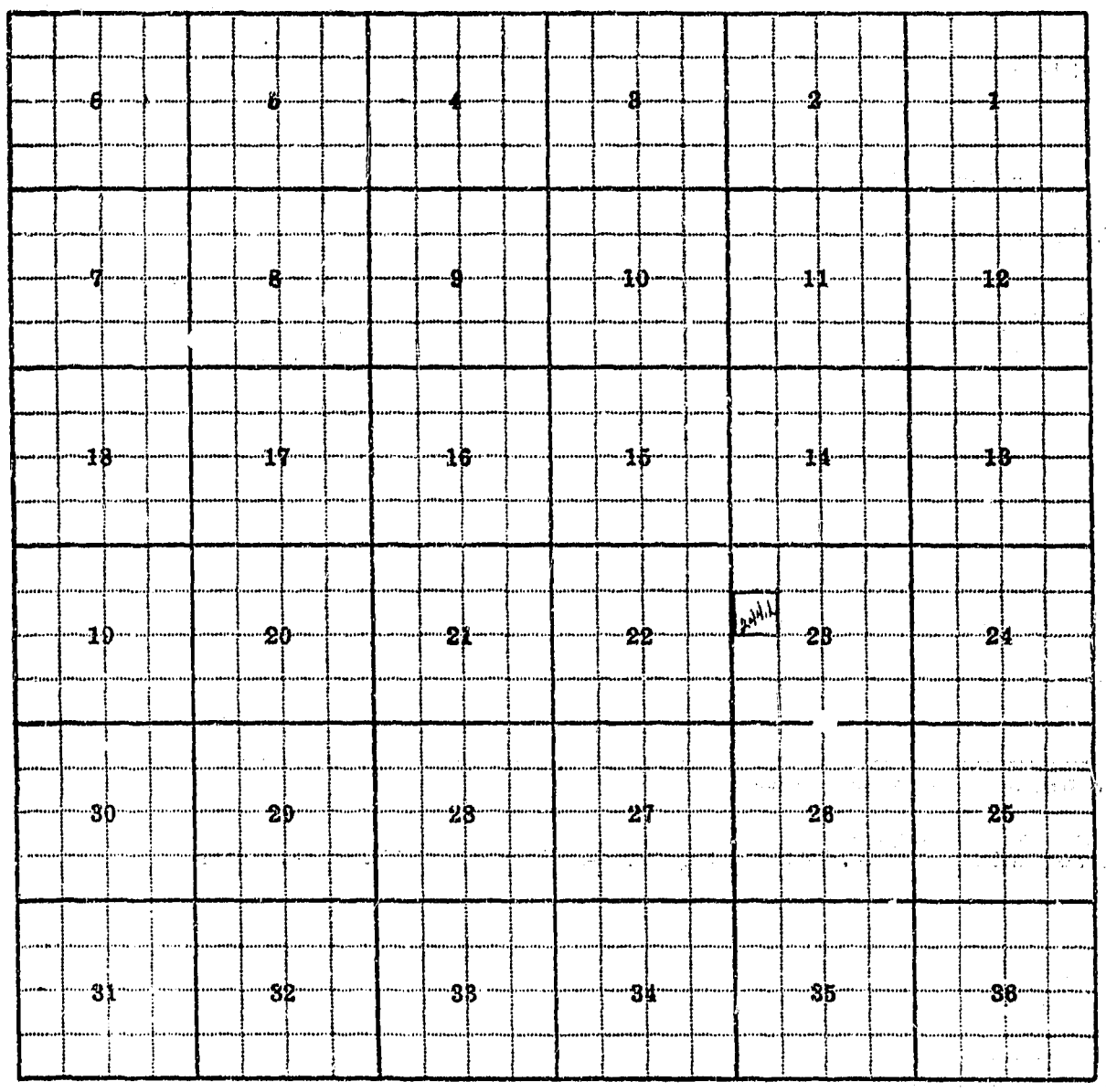

Land Ownership

F-1-A-5M--

County Pondera

Farm Checked: Date 7-31-63

By Jim & Bob

STATE OF MONTANA
STATE ENGINEERS OFFICE
Water Resources Survey

T 31N R 6W Plat No. 2

Photo No. 4T-81

Legal Land Owner James Bad Marriage Allot. #1555 Address

Operator Clifford Stoltz Address

Water is delivered by:— 1. Private System; 2. Ditch Company; 3. State Project; XX Federal Project; 5. Irrigation District

App. No. Decree No.	NAME OF APPROPRIATOR TO WHOM DECREED	NAME OF STREAM	Date App. Date Priority	Miner's Inches	In Use	NAME OF DITCH (Water Delivered By)	No.	R/F	Present Irr. Acres	Irrigable Acres
		Big Badger			yes	6M	4		38.8	1.2

NOTE: R—Denotes Regular Irrigation. F—Flood Irrigation.

Adequate Supply: Yes ..... No ..... Explain .....

Remarks Badger-Fisher Unit Allot. #1555 SE¼ NE¼ Section 22 38.8 Irr. Acres

River Basin

Also in: Plat No. ..... Twp. ..... Rge.	Plat No. ..... Twp. ..... Rge.	Plat No. ..... Twp. ..... Rge. .....
Plat No. ..... Twp. ..... Rge.	Plat No. ..... Twp. ..... Rge.	Plat No. ..... Twp. ..... Rge. .....

Information From:
Project Office

6	5	4	3	2	1
7	8	9	10	11	12
18	17	16	15	14	13
19	20	21	22	23	24
30	29	28	27	26	25
31	32	33	34	35	36

1555

Land Ownership

F-1-A—5M—

County Fondera

Farm Checked: Date 7-31-63

By Jim & Bob

STATE OF MONTANA
STATE ENGINEERS OFFICE
Water Resources Survey

T 31 N R 6 W Plat No. 2

Photo No. 4T-81

Legal Land Owner Joseph Bad Marriage, Heirs Allot. #1553 Address

Operator Howard E. Jones Address

Water is delivered by:— 1. Private System; 2. Ditch Company; 3. State Project; XX Federal Project; 5. Irrigation District

App. No. Decree No.	NAME OF APPROPRIATOR TO WHOM DECREED	NAME OF STREAM	Date App. Date Priority	Miner's Inches	In Use	NAME OF DITCH (Water Delivered By)	No.	R/F	Present Irr. Acres	Irrigable Acres
		Big Badger			yes	6 M	4		34.5	.2

NOTE: R—Denotes Regular Irrigation. F—Flood Irrigation.

Adequate Supply: Yes..... No..... Explain.....

Remarks Badger-Fisher Unit Allot. #1553 NE¼ SE¼ Section 22 34.5 Irr. Acres

River Basin

Also in: Plat No. Twp. Rge.	Plat No. Twp. Rge.	Plat No. Twp. Rge.
Plat No. Twp. Rge.	Plat No. Twp. Rge.	Plat No. Twp. Rge.

Information From: Project Office

6	5	4	3	2	1
7	8	9	10	11	12
18	17	16	15	14	13
19	20	21	22 1553	23	24
30	29	28	27	26	25
31	32	33	34	35	36

Land Ownership

F-1-A—5M—

County Pondera

Farm Checked: Date 7-31-63

By Jim & Bob

STATE OF MONTANA
STATE ENGINEERS OFFICE
Water Resources Survey

T 31N= R 6W Plat No. 2

Photo No. 4T-81

Legal Land Owner Louise Bad Marriage, Heirs Allot. #2446 Address

Operator Address

Water is delivered by:— 1. Private System; 2. Ditch Company; 3. State Project; XX Federal Project; 5. Irrigation District

App. No. Decree No.	NAME OF APPROPRIATOR TO WHOM DECREED	NAME OF STREAM	Date App. Date Priority	Miner's Inches	In Use	NAME OF DITCH (Water Delivered By)	No.	R/F	Present Irr. Acres	Irrigable Acres
		Big Badger			yes	5 M & 5M6	4		29	2

NOTE: R—Denotes Regular Irrigation. F—Flood Irrigation.

Adequate Supply: Yes..... No..... Explain

Remarks Badger-Fisher Unit Allot. #2446 SE¼ SE¼ Section 22 29.0 Irr. Acres

River Basin

Also in: Plat No. Twp. Rge.	Plat No. Twp. Rge.	Plat No. Twp. Rge.
Plat No. Twp. Rge.	Plat No. Twp. Rge.	Plat No. Twp. Rge.

Information From:
Project Office

6	5	4	3	2	1
7	8	9	10	11	12
18	17	16	15	14	13
19	20	21	22	23	24
30	29	28	27	26	25
31	32	33	34	35	36

Land Ownership

F-1-A-5M-

County Pondera

Farm Checked: Date 7-31-63

By Jim & Bob

STATE OF MONTANA
STATE ENGINEERS OFFICE
Water Resources Survey

T 31 N R 6 W Plat No. 2

Photo No. 4T-35

Legal Land Owner Maggie Bad Marriage Allot. #2508 Address

Operator Address

Water is delivered by:— 1. Private System; 2. Ditch Company; 3. State Project; XX Federal Project; 5. Irrigation District

App. No. Decree No.	NAME OF APPROPRIATOR TO WHOM DECREED	NAME OF STREAM	Date App. Date Priority	Miner's Inches	In Use	NAME OF DITCH (Water Delivered By)	No.	R/F	Present Irr. Acres	Irrigable Acres
		Big Badger			yes	10 N	4		39	1

NOTE: R—Denotes Regular Irrigation. F—Flood Irrigation.

Adequate Supply: Yes ..... No ..... Explain

Remarks Badger-Fisher Unit Allot.#2508 SW¼ SW¼ Section 14 39.0 Irr. Acres

River Basin

Also in: Plat No. ..... Twp. ..... Rge.	Plat No. ..... Twp. ..... Rge.	Plat No. ..... Twp. ..... Rge. .....
Plat No. ..... Twp. ..... Rge.	Plat No. ..... Twp. ..... Rge.	Plat No. ..... Twp. ..... Rge. .....

Information From: Project Records

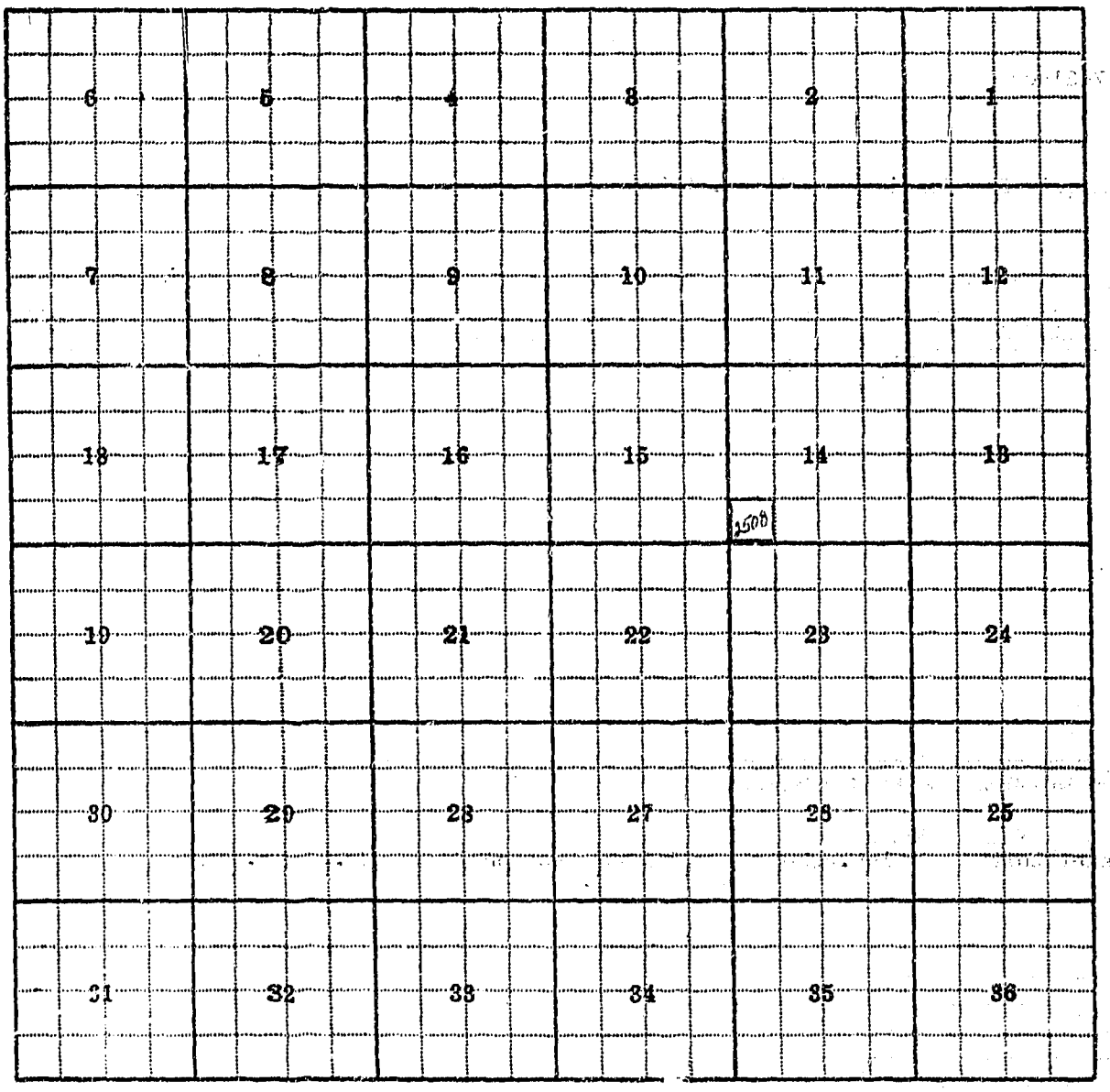

Land Ownership

F-1-A—5M—

County Pondera

Farm Checked: Date 8-5-63

By Pete

STATE OF MONTANA
STATE ENGINEERS OFFICE
Water Resources Survey

T 31N R 6W Plat No. 2

Photo No. 4T-36

Legal Land Owner Mary Bad Marriage Allot. #2445 Address

Operator Marian Waldstad Address

Water is delivered by:-- 1. Private System; 2. Ditch Company; 3. State Project; XX Federal Project; 5. Irrigation District

App. No. Decree No.	NAME OF APPROPRIATOR TO WHOM DECREED	NAME OF STREAM	Date App. Date Priority	Miner's Inches	In Use	NAME OF DITCH (Water Delivered By)	No.	R/F	Present Irr. Acres	Irrigable Acres
Proj. Rights		Badger Creek			yes	13 M	4		38	0

NOTE: R—Denotes Regular Irrigation. F—Flood Irrigation.

Adequate Supply: Yes..... No..... Explain.....

Remarks Badger-Fisher Unit allot.#2445 NW¼ SW¼ Section 23 38.0 Irr. Acres

River Basin

Also in: Plat No. Twp. Rge.	Plat No. Twp. Rge.	Plat No. Twp. Rge.
Plat No. Twp. Rge.	Plat No. Twp. Rge.	Plat No. Twp. Rge.

Information From:
Carrol Waldstad

6	5	4	3	2	1
7	8	9	10	11	12
18	17	16	15	14	13
19	20	21	22	23	24
30	29	28	27	26	25
31	32	33	34	35	36

Land Ownership

F-1-A—5M—

County Pondera

Farm Checked: Date 8-5-63

By Pete

STATE OF MONTANA
STATE ENGINEERS OFFICE
Water Resources Survey

T 31 N R 6W Plat No. 2

Photo No. 4T-36

Legal Land Owner Thomas Bad Marriage Allot.#2444 Address

Operator Marion Woldstad Address Valier

Water is delivered by:— 1. Private System; 2. Ditch Company; 3. State Project; XX. Federal Project; 5. Irrigation District

App. No. Decree No.	NAME OF APPROPRIATOR TO WHOM DECREED	NAME OF STREAM	Date App. Date Priority	Miner's Inches	In Use	NAME OF DITCH (Water Delivered By)	No.	R/F	Present Irr. Acres	Irrigable Acres
Proj.Rights		Badger Creek			yes	13 M	4		38	2

NOTE: R—Denotes Regular Irrigation. F—Flood Irrigation.

Adequate Supply: Yes ..... No ..... Explain .....

Remarks Badger-Fisher Unit Allot. #2444 NE¼ SW¼ Section 23 38.0 Irr. Acres.

River Basin

Also in: Plat No. ..... Twp. ..... Rge.	Plat No. ..... Twp. ..... Rge.	Plat No. ..... Twp. ..... Rge. .....
Plat No. ..... Twp. ..... Rge.	Plat No. ..... Twp. ..... Rge.	Plat No. ..... Twp. ..... Rge. .....

Information From:
Carroll Woldstad

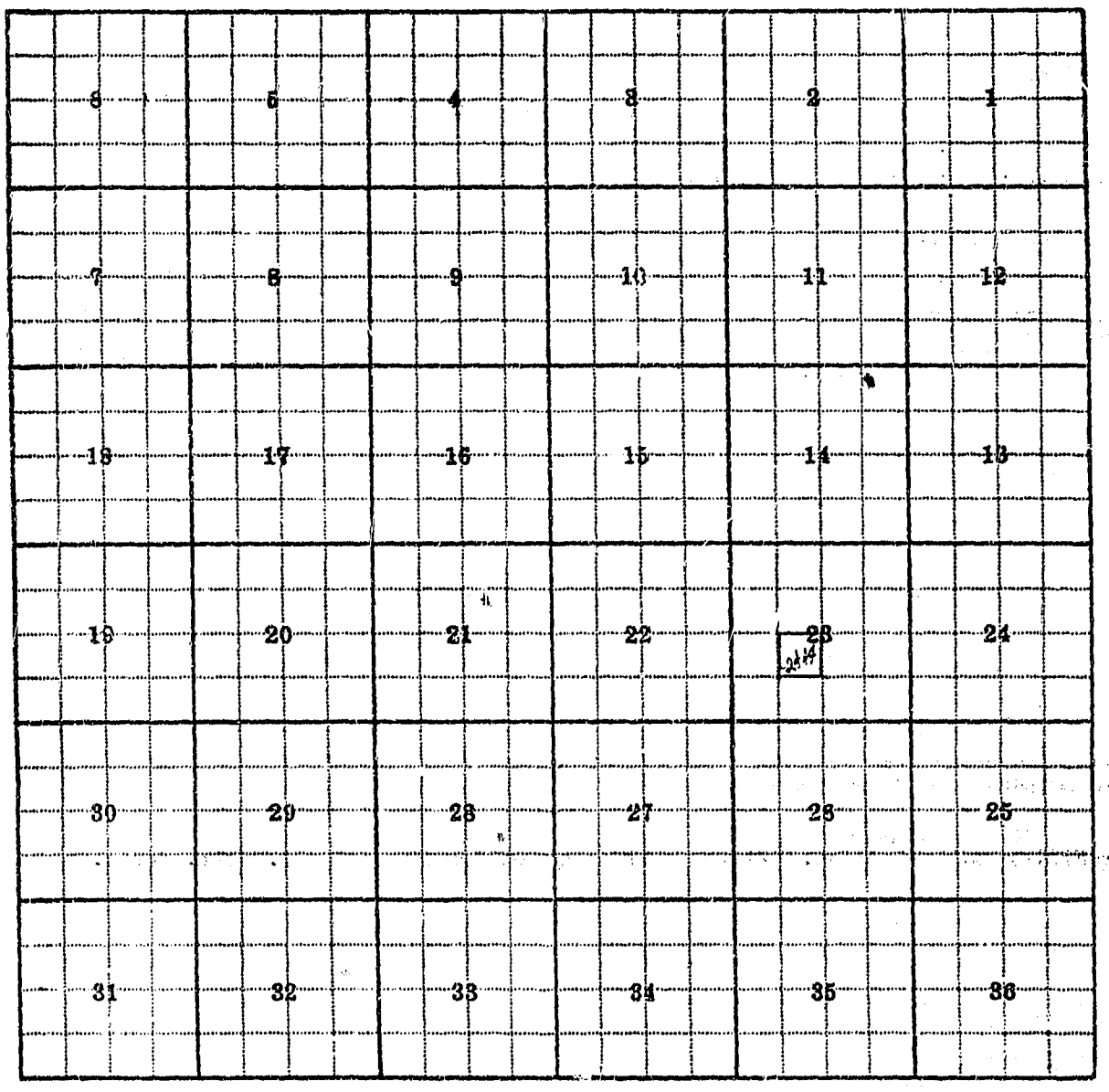

Land Ownership

F-1-A-

County Pondera

Farm Checked: Date 7-31-63

By Jim & Bob

STATE OF MONTANA
STATE ENGINEERS OFFICE
Water Resources Survey

T 31 N R 6 W Plat No. 2

Photo No. 4T-81

Legal Land Owner Medicine Beaver Eagle Allot #112 Address

Operator Howard E. Jones Address Conrad

Water is delivered by:— 1. Private System; 2. Ditch Company; 3. State Project; XX 4. Federal Project; 5. Irrigation District

App. No. Decree No.	NAME OF APPROPRIATOR TO WHOM DECREED	NAME OF STREAM	Date App. Date Priority	Miner's Inches	In Use	NAME OF DITCH (Water Delivered By)	No.	R/F	Present Irr. Acres	Irrigable Acres
		Big Badger			yes	5 M	4		32.5	5.5

NOTE: R—Denotes Regular Irrigation. F—Flood Irrigation.

Adequate Supply: Yes..... No..... Explain.....

Remarks Badger-Fisher Unit Allot #112 SE¼ NW¼ Section 22 32.5 Irr. Acres

River Basin

Also in: Plat No..... Twp..... Rge.....	Plat No..... Twp..... Rge.....	Plat No..... Twp..... Rge.....
Plat No..... Twp..... Rge.....	Plat No..... Twp..... Rge.....	Plat No..... Twp..... Rge.....

Information From:

Project Office

6	5	4	3	2	1
7	8	9	10	11	12
18	17	16	15	14	13
19	20	21	112 22	23	24
30	29	28	27	26	25
31	32	33	34	35	36

Land Ownership

F-1-A—5M—

County Pondera

Farm Checked: Date 7-31-63

By Jim & Bob

STATE OF MONTANA
STATE ENGINEERS OFFICE
Water Resources Survey

T 31 N R 6 W Plat No. 2

Photo No. 4T-81

Legal Land Owner Alex Big Lodge Pole Allot. #108 Address

Operator Hofland & Henneman Address

Water is delivered by:— 1. Private System; 2. Ditch Company; 3. State Project; XX Federal Project; 5. Irrigation District

App. No. Decree No.	NAME OF APPROPRIATOR TO WHOM DECREED	NAME OF STREAM	Date App. Date Priority	Miner's Inches	In Use	NAME OF DITCH (Water Delivered By)	No.	R/F	Present Irr. Acres	Irrigable Acres
		Big Badger			yes	5 M	4		16	13

NOTE: R—Denotes Regular Irrigation. F—Flood Irrigation.

Adequate Supply: Yes..... No..... Explain.....

Remarks Badger-Fisher Unit Allot. #108 SE¼ SW¼ Section 22, 16.0 Irr. Acres

River Basin

Also in: Plat No. Twp. Rge.	Plat No. Twp. Rge.	Plat No. Twp. Rge.
Plat No. Twp. Rge.	Plat No. Twp. Rge.	Plat No. Twp. Rge.

Information From:
Project Office

6	5	4	3	2	1
7	8	9	10	11	12
18	17	16	15	14	13
19	20	21	22	23	24
30	29	28	27	26	25
31	32	33	34	35	36

108

Land Ownership

F-1-A—5M—

County Pondera

Farm Checked: Date 7-31-63

By Jim & Bob

STATE OF MONTANA
STATE ENGINEERS OFFICE
Water Resources Survey

T 31 N R 6 W Plat No. 2

Photo No. 4T-80

Legal Land Owner Kate Big Lodge Pole Allot. #107 Address

Operator Edward Haynes Address

Water is delivered by:— 1. Private System; 2. Ditch Company; 3. State Project; XX Federal Project; 5. Irrigation District

App. No. Decree No.	NAME OF APPROPRIATOR TO WHOM DECREED	NAME OF STREAM	Date App. Date Priority	Miner's Inches	In Use	NAME OF DITCH (Water Delivered By)	No.	R/F	Present Irr. Acres	Irrigable Acres
		Big Badger			yes	2 M	4		35	0
		"			"	"			8	0

NOTE: R—Denotes Regular Irrigation. F—Flood Irrigation.

43

Adequate Supply: Yes ..... No ..... Explain

Remarks Badger-Fisher Unit Allot. 107 SW¼ NW¼ Section 27 37 Irr. Acres
107 N½ NW¼ SW¼ Section 27 8 Irr. Acres

River Basin

Also in: Plat No. Twp. Rge.	Plat No. Twp. Rge.	Plat No. Twp. Rge.
Plat No. Twp. Rge.	Plat No. Twp. Rge.	Plat No. Twp. Rge.

Information From:
Project Office

6	5	4	3	2	1
7	8	9	10	11	12
18	17	16	15	14	13
19	20	21	22	23	24
30	29	28	101 / 107 27	26	25
31	32	33	34	35	36

Land Ownership

F-1-A—5M—

County Pondera

Farm Checked: Date 7-31-63

By Jim & Bob

STATE OF MONTANA
STATE ENGINEERS OFFICE
Water Resources Survey

T 31 N R 6 W Plat No. 2

Photo No. 4T-80

Legal Land Owner Maria Big Lodge Pole Allot. #108½ Address

Operator Hofland & Henneman Address

Water is delivered by:— 1. Private System; 2. Ditch Company; 3. State Project; XXX Federal Project; 5. Irrigation District

App. No. Decree No.	NAME OF APPROPRIATOR TO WHOM DECREED	NAME OF STREAM	Date App. Date Priority	Miner's Inches	In Use	NAME OF DITCH (Water Delivered By)	No.	R/F	Present Irr. Acres	Irrigable Acres
		Big Badger			yes	5 M	4		34	

NOTE: R—Denotes Regular Irrigation. F—Flood Irrigation.

Adequate Supply: Yes..... No..... Explain.....

Remarks Badger-Fisher Unit Allot. #108½ NW¼ NW¼ Section 27 34.0 Irr. Acres

River Basin

Also in: Plat No. Twp. Rge.	Plat No. Twp. Rge.	Plat No. Twp. Rge.
Plat No. Twp. Rge.	Plat No. Twp. Rge.	Plat No. Twp. Rge.

Information From: Project Office

6	5	4	3	2	1
7	8	9	10	11	12
18	17	16	15	14	13
19	20	21	22	23	24
30	29	28	27	26	25
31	32	33	34	35	36

106 ½

Land Ownership

F-1-A—5M—

County Pondera

Farm Checked: Date 7-31-62

By Jim & Bob

STATE OF MONTANA
STATE ENGINEERS OFFICE
Water Resources Survey

T 31 N R 6 W Plat No. 2

Photo No. 4T-81

Legal Land Owner Mary Big Lodge Pole Allot. #105 Address

Operator Hofland & Henneman Address Valier

Water is delivered by:— 1. Private System; 2. Ditch Company; 3. State Project; XX Federal Project; 5. Irrigation District

App. No. Decree No.	NAME OF APPROPRIATOR TO WHOM DECREED	NAME OF STREAM	Date App. Date Priority	Miner's Inches	In Use	NAME OF DITCH (Water Delivered By)	No.	R/F	Present Irr. Acres	Irrigable Acres
		Big Badger			yes	5 M 1	4		21.5	0

NOTE: R—Denotes Regular Irrigation. F—Flood Irrigation.

Adequate Supply: Yes ..... No ..... Explain .....

Remarks Badger-Fisher Unit Allot. #105 NE¼ SW¼ Section 22 21.5 Irr. Acres

River Basin

Also in: Plat No. Twp. Rge.	Plat No. Twp. Rge.	Plat No. Twp. Rge.
Plat No. Twp. Rge.	Plat No. Twp. Rge.	Plat No. Twp. Rge.

Information From:
Project Office

6	5	4	3	2	1
7	8	9	10	11	12
18	17	16	15	14	13
19	20	21	22	23	24
30	29	28	27	26	25
31	32	33	34	35	36

105

Land Ownership.....

F-1-A—5M—

County Pondera

Farm Checked: Date 7-31-62

By Jim & Bob

STATE OF MONTANA
STATE ENGINEERS OFFICE
Water Resources Survey

T. 31 N R. 6 W. Plat No. 2

Photo No. 4T-81

Legal Land Owner Peter Big Lod Pole Allot. #106 Address

Operator Howard E. Jones Address

Water is delivered by:— 1. Private System; 2. Ditch Company; 3. State Project; XX 4. Federal Project; 5. Irrigation District

App. No. Decree No.	NAME OF APPROPRIATOR TO WHOM DECREED	NAME OF STREAM	Date App. Date Priority	Miner's Inches	In Use	NAME OF DITCH (Water Delivered By)	No.	R/F	Present Irr. Acres	Irrigable Acres
		Big Badger			yes	5M	4		37	.8

NOTE: R—Denotes Regular Irrigation. F—Flood Irrigation.

Adequate Supply: Yes..... No..... Explain.....

Remarks Badger-Fisher Unit Allot. #106 SW¼ SW¼ Section 22 37.0 Irr. Acres

River Basin

Also in: Plat No. Twp. Rge.	Plat No. Twp. Rge.	Plat No. Twp. Rge.
Plat No. Twp. Rge.	Plat No. Twp. Rge.	Plat No. Twp. Rge.

Information From:
Project Office

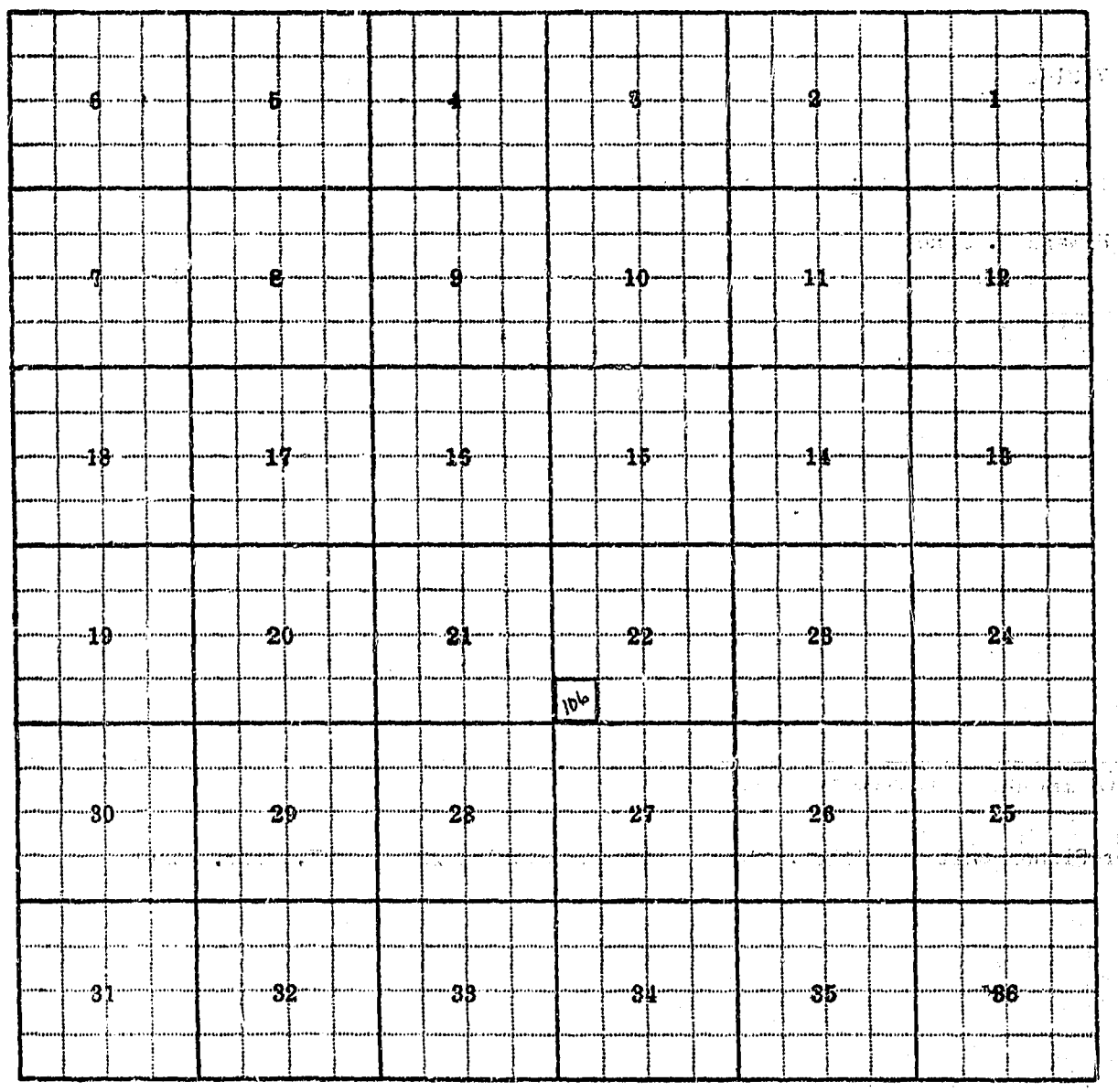

Land Ownership

F-1-A—5M—

County Pondera

Farm Checked: Date 7-31-63

By Jim & Bob

Legal Land Owner Henry L. Bird Allot. #2777 Address

Operator George Kilian Address

T 31 N R 6 W Plat No. 2

Photo No. 4T-37

STATE OF MONTANA
STATE ENGINEERS OFFICE
Water Resources Survey

Water is delivered by:— 1. Private System; 2. Ditch Company; 3. State Project; XX 4. Federal Project; 5. Irrigation District

App. No. Decree No.	NAME OF APPROPRIATOR TO WHOM DECREED	NAME OF STREAM	Date App. Date Priority	Miner's Inches	In Use	NAME OF DITCH (Water Delivered By)	No.	R/F	Present Irr. Acres	Irrigable Acres
		Big Badger			yes	"2M"	4		27.5	10.5

NOTE: R—Denotes Regular Irrigation. F—Flood Irrigation.

Adequate Supply: Yes..... No..... Explain.....

Remarks Badger-Fisher Unit Allot #2777 Lot 1, NE¼ NE¼ Section 25 27.5 Irr. Acres

River Basin

Also in: Plat No. Twp. Rge.	Plat No. Twp. Rge.	Plat No. Twp. Rge.
Plat No. Twp. Rge.	Plat No. Twp. Rge.	Plat No. Twp. Rge.

Information From: Project Office

6	5	4	3	2	1
7	8	9	10	11	12
18	17	16	15	14	13
19	20	21	22	23	24
30	29	28	27	26	25
31	32	33	34	35	36

Land Ownership

F-1-A—5M—

County Pondera

Farm Checked: Date 7-31-63

By Jim & Bob

STATE OF MONTANA
STATE ENGINEERS OFFICE
Water Resources Survey

T 31 N R 6 W Plat No. 2

Photo No. 4T-37

Legal Land Owner Joseph Bird Allot. #1660 T Address

Operator George Kilian Address

Water is delivered by:— 1. Private System; 2. Ditch Company; 3. State Project; XX 4. Federal Project; 5. Irrigation District

App. No. Decree No.	NAME OF APPROPRIATOR TO WHOM DECREED	NAME OF STREAM	Date App. Date Priority	Miner's Inches	In Use	NAME OF DITCH (Water Delivered By)	No.	R/F	Present Irr. Acres	Irrigable Acres
		Big Badger			yes	"2M"	4		40	C

NOTE: R—Denotes Regular Irrigation. F—Flood Irrigation.

Adequate Supply: Yes..... No..... Explain.....

Remarks Badger-Fisher Unit Allot. #T-1660 SW¼ NW¼ Section 25 40 Irr. Acres

River Basin

Also in: Plat No. Twp. Rge.	Plat No. Twp. Rge.	Plat No. Twp. Rge.
Plat No. Twp. Rge.	Plat No. Twp. Rge.	Plat No. Twp. Rge.

Information From:
Project Office

6	5	4	3	2	1
7	8	9	10	11	12
18	17	16	15	14	13
19	20	21	22	23	24
30	29	28	27	26	25
31	32	33	34	35	36

Land Ownership

F-1-A—5M—

County Pondera

Farm Checked: Date 7-31-63

By Jim & Bob

STATE OF MONTANA
STATE ENGINEERS OFFICE
Water Resources Survey

T 31 N R 6 W Plat No. 2

Photo No. 4T-37

Legal Land Owner Blackfeet Tribe Allot. #3045, 1110 Address

Operator George Kilian Address

Water is delivered by:— 1. Private System; 2. Ditch Company; 3. State Project; XX Federal Project; 5. Irrigation District

App. No. Decree No.	NAME OF APPROPRIATOR TO WHOM DECREED	NAME OF STREAM	Date App. Date Priority	Miner's Inches	In Use	NAME OF DITCH (Water Delivered By)	No.	R/F	Present Irr. Acres	Irrigable Acres
		Big Badger			yes	"2M"	4		20	0
		"			yes	"2M"			36.2	0

56.2

NOTE: R—Denotes Regular Irrigation. F—Flood Irrigation.

Adequate Supply: Yes ..... No ..... Explain .....

Remarks Badger-Fisher Unit Allot. #1110 SW¼ NE¼ Section 27 36.2 Irr. Acres
3045 NE¼ SE¼ Section 26 20.0 Irr. Acres

River Basin .....

Also in: Plat No. ..... Twp. ..... Rge.	Plat No. ..... Twp. ..... Rge.	Plat No. ..... Twp. ..... Rge. .....
Plat No. ..... Twp. ..... Rge.	Plat No. ..... Twp. ..... Rge.	Plat No. ..... Twp. ..... Rge. .....

Information From:
Project Office

6	5	4	3	2	1
7	8	9	10	11	12
18	17	16	15	14	13
19	20	21	22	23	24
30	29	28	27 1110	26 3045	25
31	32	33	34	35	36

Land Ownership

F-1-A—5M—

County Pondera

Farm Checked: Date 7-31-63

By Jim & Bob

STATE OF MONTANA
STATE ENGINEERS OFFICE
Water Resources Survey

T 31 N R 6 W Plat No. 2

Photo No. 4T-83

Legal Land Owner Blackfeet Tribe Allot. #2454, 58, 1111, 2449, 95 Address

Operator Hafland & Henneman Address

Water is delivered by:— 1. Private System; 2. Ditch Company; 3. State Project; XX Federal Project; 5. Irrigation District

App. No. Decree No.	NAME OF APPROPRIATOR TO WHOM DECREED	NAME OF STREAM	Date App. Date Priority	Miner's Inches	In Use	NAME OF DITCH (Water Delivered By)	No.	R/F	Present Irr. Acres	Irrigable Acres
		Big Badger			yes	6 N	4		18	0
		"			"	5 M			17	0
		"			"	5 M			1	33.5
		"			"	5 M			29	3
		"			"	5M			23.2	0
		"			"	5 M			11.2	8.7

NOTE: R—Denotes Regular Irrigation. F—Flood Irrigation.

Adequate Supply: Yes..... No..... Explain.....

Remarks Badger-Fisher Unit Allot. # 1111 NE¼ NE¼ Section 27 29 Irr. Acres

2449 NW¼ NE¼ Section 27 23.2

95 NE¼ NW¼ Section 27 11.2

58 NW¼ NE¼ Section 28 1.0

2454 S½ SW¼ SW¼ Section 9 18.0

2454 S½ SE¼ SW¼ Section 9 17.0

River Basin

Also in: Plat No. Twp. Rge.	Plat No. Twp. Rge.	Plat No. Twp. Rge.
Plat No. Twp. Rge.	Plat No. Twp. Rge.	Plat No. Twp. Rge.

Information From: Project Office

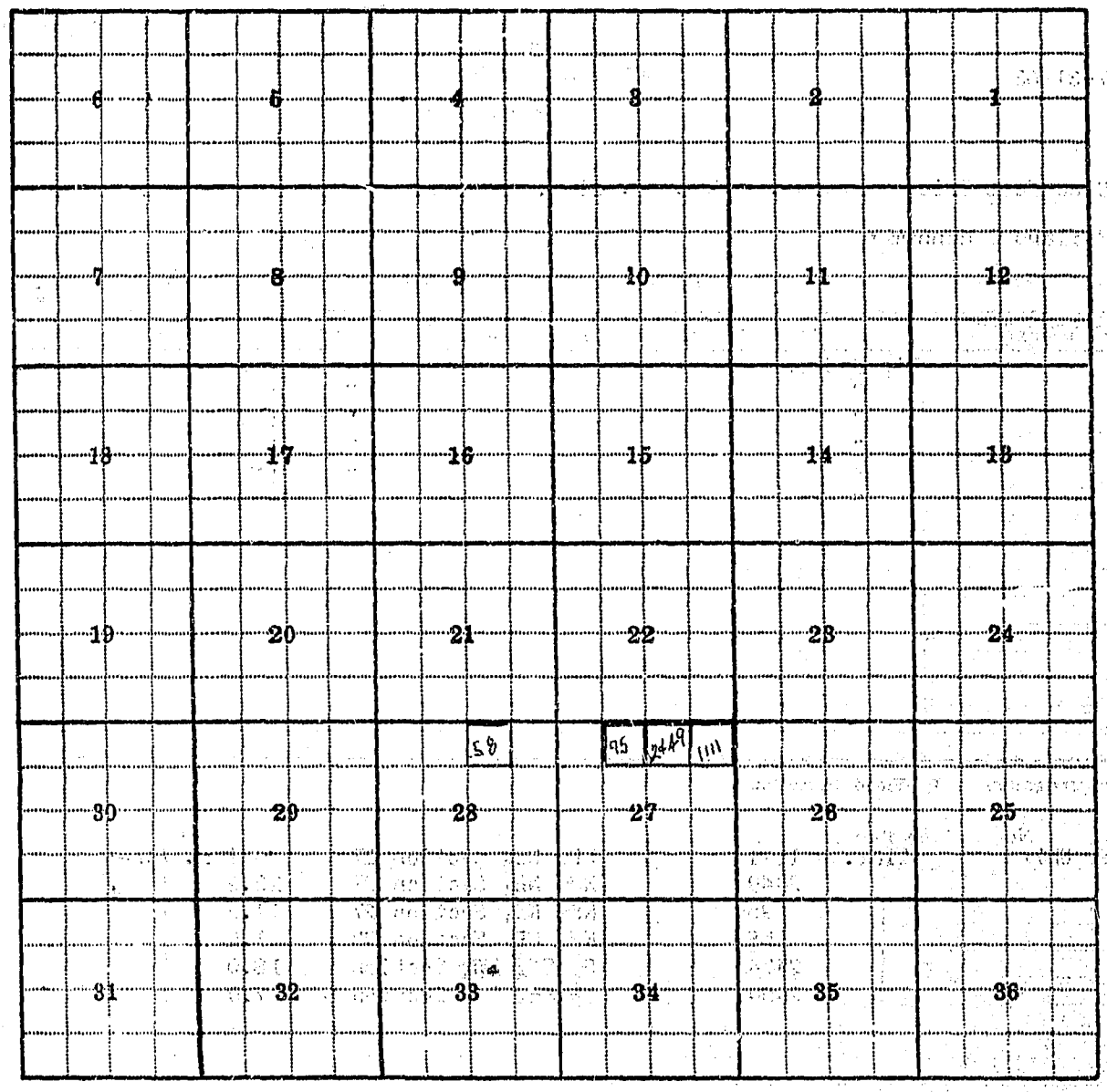

Land Ownership

F-1-A-5M-

County Pondera

Farm Checked: Date 7-31-63

By Jim & Bob

STATE OF MONTANA
STATE ENGINEERS OFFICE
Water Resources Survey

T 31 N R 6 W Plat No. 2

Photo No. 4T-38, 79

Legal Land Owner Blackfeet Tribe Allot. #1206, 2496, 2498 Address

Operator Lester Smith Address

Water is delivered by:— 1. Private System; 2. Ditch Company; 3. State Project; XX 4. Federal Project; 5. Irrigation District

App. No. Decree No.	NAME OF APPROPRIATOR TO WHOM DECREED	NAME OF STREAM	Date App. Date Priority	Miner's Inches	In Use	NAME OF DITCH (Water Delivered By)	No.	R/F	Present Irr. Acres	Irrigable Acres
		Big Badger			yes	19 K	4		38	0
		Big Badger			yes	19 K			40	0
		Big Badger			yes	19 K			39	0

NOTE: R—Denotes Regular Irrigation. F—Flood Irrigation.

Adequate Supply: Yes..... No..... Explain.....

Remarks Badger-Fisher Unit Allot. #1206 SW¼ SE¼ Section 34 38.0 Irr. Acres
2496 NE¼ NW¼ Section 36 40.0
2498 SW¼ NW¼ Section 36 39.0

River Basin

Also in: Plat No..... Twp..... Rge..... Plat No..... Twp..... Rge..... Plat No..... Twp..... Rge.....
Plat No..... Twp..... Rge..... Plat No..... Twp..... Rge..... Plat No..... Twp..... Rge.....

Information From:
Project Office



Land Ownership

F-1-A—5M—

County Pondera

Farm Checked: Date 7-31-63

By Jim & Bob

Legal Land Owner Blackfeet Tribe Allot. #59, 373, 369, 368, 366, 374 Address

Operator Ted Letz Address

STATE OF MONTANA
STATE ENGINEERS OFFICE
Water Resources Survey

T 31 N R 6 W Plat No. 2

Photo No. 4T-83, 95

Water is delivered by:— 1. Private System; 2. Ditch Company; 3. State Project; XX Federal Project; 5. Irrigation District

App. No. Decree No.	NAME OF APPROPRIATOR TO WHOM DECREED	NAME OF STREAM	Date App. Date Priority	Miner's Inches	In Use	NAME OF DITCH (Water Delivered By)	No.	R/F	Present Irr. Acres	Irrigable Acres
		Big Badger			yes	2 M	4		38.5	0
		"			"	2M			27.5	0
		"			"	2M			17	0
		"			"	2M			10	0
		"			"	2M			36.5	0
		"			"	L			31	0

NOTE: R—Denotes Regular Irrigation. F—Flood Irrigation.

Adequate Supply: Yes..... No..... Explain.....

Remarks Badger-Fisher Unit Allot. #59 SE¼ NE¼ Section 28 38.5 Irr. Acres
373 SW¼ NW¼ Section 28 27.5
369 NE¼ SW¼ Section 28 17.0
368 NW¼ SW¼ Section 28 10.0
366 NW¼ SE¼ Section 28 36.5
374 SE¼ NE¼ Section 29 31.0

River Basin

Also in: Plat No. Twp. Rge.	Plat No. Twp. Rge.	Plat No. Twp. Rge.
Plat No. Twp. Rge.	Plat No. Twp. Rge.	Plat No. Twp. Rge.

Information From:
Project Office

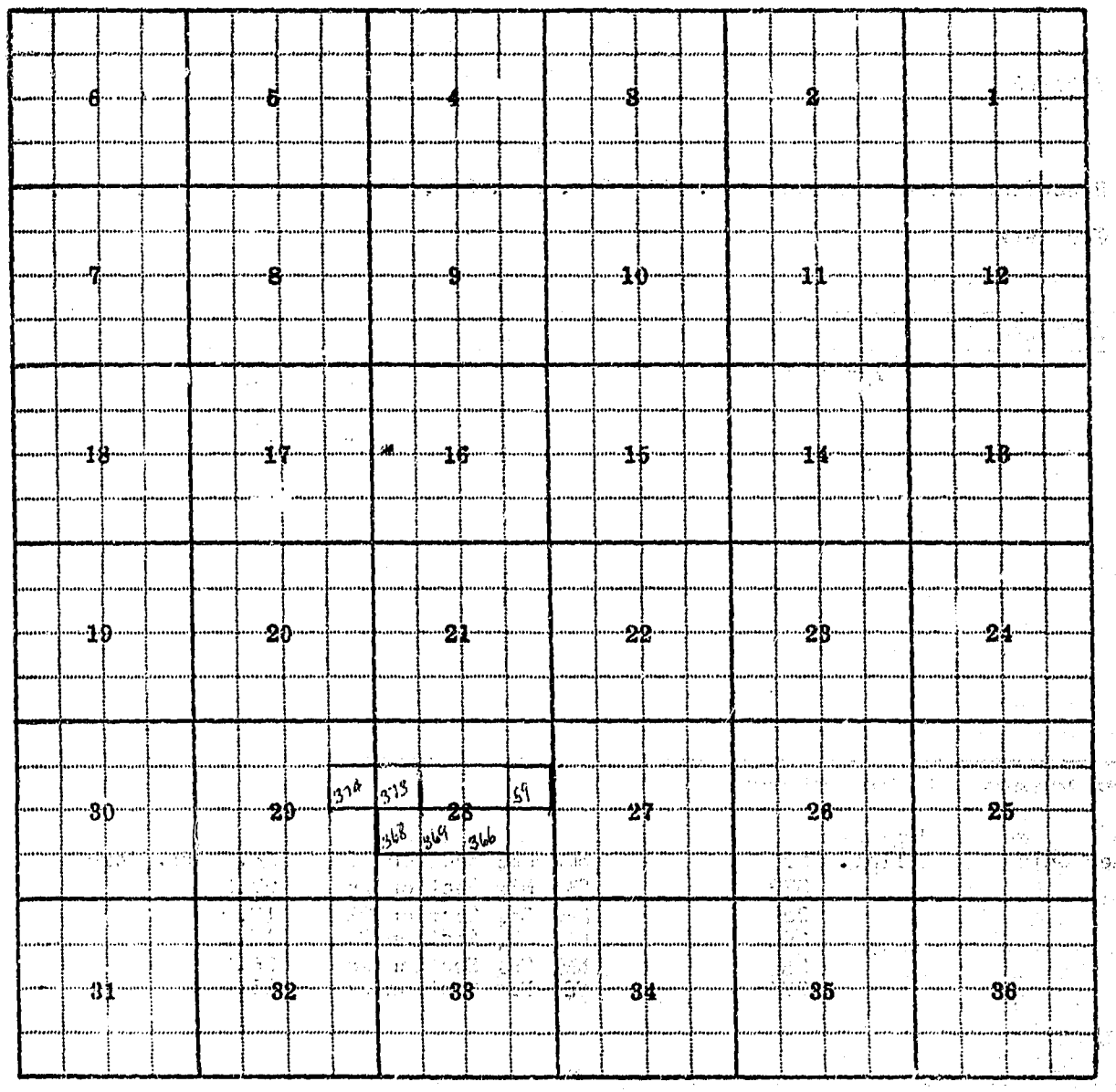

Land Ownership Ignore Red lines

F-1-A—5M—

County Pondera

Farm Checked: Date 7-31-63

By Jim & Bob

STATE OF MONTANA
STATE ENGINEERS OFFICE
Water Resources Survey

T 31 N R 6 W Plat No. 2

Photo No. 4T-96

Legal Land Owner Blackfeet Tribe Allot. #2527 Address

Operator A.E. Leech Co. Address

Water is delivered by:— 1. Private System; 2. Ditch Company; 3. State Project; ~~4.~~ Federal Project; 5. Irrigation District

App. No. Decree No.	NAME OF APPROPRIATOR TO WHOM DECREED	NAME OF STREAM	Date App. Date Priority	Miner's Inches	In Use	NAME OF DITCH (Water Delivered By)	No.	R/F	Present Irr. Acres	Irrigable Acres
		Big Badger			yes	19K3	4	*=	12	0

NOTE: R—Denotes Regular Irrigation. F—Flood Irrigation.

Adequate Supply: Yes..... No..... Explain.....

Remarks Badger-Fisher Unit Allot. #2527 Section 32, NE¼ SE¼. 12.0 Irr. Acres

* This area also sprinkled

River Basin

Also in: Plat No.	Twp.	Rge.	Plat No.	Twp.	Rge.	Plat No.	Twp.	Rge.
Plat No.	Twp.	Rge.	Plat No.	Twp.	Rge.	Plat No.	Twp.	Rge.

Information From:
Project Office, Mr. Cooper

6	5	4	3	2	1
7	8	9	10	11	12
18	17	16	15	14	13
19	20	21	22	23	24
30	29	28	27	26	25
31	32	33	34	35	36

Land Ownership

F-1-A—5M—

County Pondera

Farm Checked: Date 7-31-63

By Jim & Bob

STATE OF MONTANA
STATE ENGINEERS OFFICE
Water Resources Survey

T 31 N R 6 W Plat No. 2

Photo No. 4T-93, 94, 79, 33

Legal Land Owner Blackfeet Tribe Allot. #3312, 810, 2821, 2658 Address

Operator Address

Water is delivered by:— 1. Private System; 2. Ditch Company; 3. State Project; XX 4. Federal Project; 5. Irrigation District

App. No. Decree No.	NAME OF APPROPRIATOR TO WHOM DECREED	NAME OF STREAM	Date App. Date Priority	Miner's Inches	In Use	NAME OF DITCH (Water Delivered By)	No.	R/F	Present Irr. Acres	Irrigable Acres
		Big Badger			no		4		0	22.7
									0	18.5
									0	1
									0	20

NOTE: R—Denotes Regular Irrigation. F—Flood Irrigation.

Adequate Supply: Yes..... No..... Explain.....

Remarks Badger=Fisher Unit Allot. #3312 SW¼ SE¼ Section 2 0 Irr. Acres
810 SW¼ NW¼ Section 33 0
2821 SW¼ SW¼ Section 18 0
2658 NW¼ NE¼ Section 19 0

River Basin

Also in: Plat No. Twp. Rge.	Plat No. Twp. Rge.	Plat No. Twp. Rge.
Plat No. Twp. Rge.	Plat No. Twp. Rge.	Plat No. Twp. Rge.

Information From: Project Office

F-1-A—5M—

County Pondera

Farm Checked: Date 7-31-63

By Jim & Bob

STATE OF MONTANA
STATE ENGINEERS OFFICE
Water Resources Survey

T 31 N R 6 W Plat No. 2

Photo No. 4T-37

Legal Land Owner Blackfeet Tribe Allot. #3320 Address

Operator Holen Henderson Address

Water is delivered by:— 1. Private System; 2. Ditch Company; 3. State Project; XX Federal Project; 5. Irrigation District

App. No. Decree No.	NAME OF APPROPRIATOR TO WHOM DECREED	NAME OF STREAM	Date App. Date Priority	Min's Inches	In Use	NAME OF DITCH (Water Delivered By)	No.	R/F	Present Irr. Acres	Irrigable Acres
		Big Badger			yes	"5 M"	4		9.2	0

NOTE: R—Denotes Regular Irrigation. F—Flood Irrigation.

Adequate Supply: Yes..... No..... Explain.....

Remarks Badger-Fisher Unit Allot. #3320 NW¼ NW¼ NE¼ Section 26 9.2 Irr. Acres

River Basin

Also in: Plat No..... Twp..... Rge.....	Plat No..... Twp..... Rge.....	Plat No..... Twp..... Rge.....
Plat No..... Twp..... Rge.....	Plat No..... Twp..... Rge.....	Plat No..... Twp..... Rge.....

Information From:
Project Office

6	5	4	3	2	1
7	8	9	10	11	12
18	17	16	15	14	13
19	20	21	22	23	24
30	29	28	27	26	25
31	32	33	34	35	36

3920

Land Ownership

F-1-A-5M—

County Pondera

Farm Checked: Date

By

STATE OF MONTANA
STATE ENGINEERS OFFICE
Water Resources Survey

T 31 N R 6 W Plat No. 2

Photo No.

Legal Land Owner Blackfeet Tribe Allot. #816, 924, 1636, 1640½, 1640, 521 Address

Operator LeRoy Pepion Address

Water is delivered by:— 1. Private System; 2. Ditch Company; 3. State Project; XX Federal Project; 5. Irrigation District

App. No. Decree No.	NAME OF APPROPRIATOR TO WHOM DECREED	NAME OF STREAM	Date App. Date Priority	Miner's Inches	In Use	NAME OF DITCH (Water Delivered By)	No.	R/F	Present Irr. Acres	Irrigable Acres
		Big Badger			yes	19 K	4		36	0
									24	2
									39	0
									35.5	0
									35	0
									15	0

NOTE: R—Denotes Regular Irrigation. F—Flood Irrigation.

Adequate Supply: Yes No Explain

Remarks Badger-Fisher Unit

Allot. #816	SE¼ NE¼	Section 35	36.0 Irr. Acres
924	SW¼ NW¼	Section 35	24.0
1636	SE¼ NW¼	Section 35	39.0
1640½	NW¼ SW¼	Section 35	35.5
1640	NW¼ SE¼	Section 35	35.0
521	SW¼ SE¼	Section 35	15.0

River Basin

Also in: Plat No. Twp. Rge.	Plat No. Twp. Rge.	Plat No. Twp. Rge.
Plat No. Twp. Rge.	Plat No. Twp. Rge.	Plat No. Twp. Rge.

Information From: