F-1-A

County Powder River

STATE OF MONTANA
STATE ENGINEERS OFFICE
Water Resources Survey

T. 1S R. 54E Plat No. 10

Farm Checked: Date 9-23-60

Photo No. 24-59

By William Kirkland & Dave Pouliot

Legal Land Owner Montana, State of Address

Operator Walter Brewer Jr. Address Broadus

Water is deliverd by:— x 1. Private System; 2. Ditch Company; 3. State Project; 4. Federal Project; 5. Irrigation District

If under Ditch Company, Irrigation District, or Government Project, state the number of shares or inches, acre feet, as the case may be in said system

Appr. No. Decree No.	NAME OF APPROPRIATOR TO WHOM DECREED	NAME OF STREAM	Date App. Date Priority	Miner's Inches	In Use	NAME OF DITCH (Water Delivered By)	No.	R/F	P/G/S	Present Irr. Acres	Irrigable Acres
Use		Timber Creek				Brewer Dikes	1	F		10	0

NOTE: R—Denotes Regular Irrigation. F—Flood Irrigation. P—Water diverted by means of pumping. G—Water diverted by gravity. S—Stored Water.

Condition of System Good Topography Valley River Basin Yellowstone

Adequate Supply: Yes..... No.... x.. Explain Flood Water

Remarks

Also in: Plat No.	1	Twp.	1S	Rge.	25E	Plat No.	18	Twp.	2S	Rge.	52E	Plat No.	20	Twp.	2S	Rge.	54E
	27		3S		51E		31		4S		53E		35		4S		49E
Plat No.	28	Twp.	3S	Rge.	52E	Plat No.	38	Twp.	5S	Rge.	52E	Plat No.	70	Twp.	5S	Rge.	53E
	83		6S		47E		86		9S		50E		88		9S		52E

Information From:
Walter Brewer

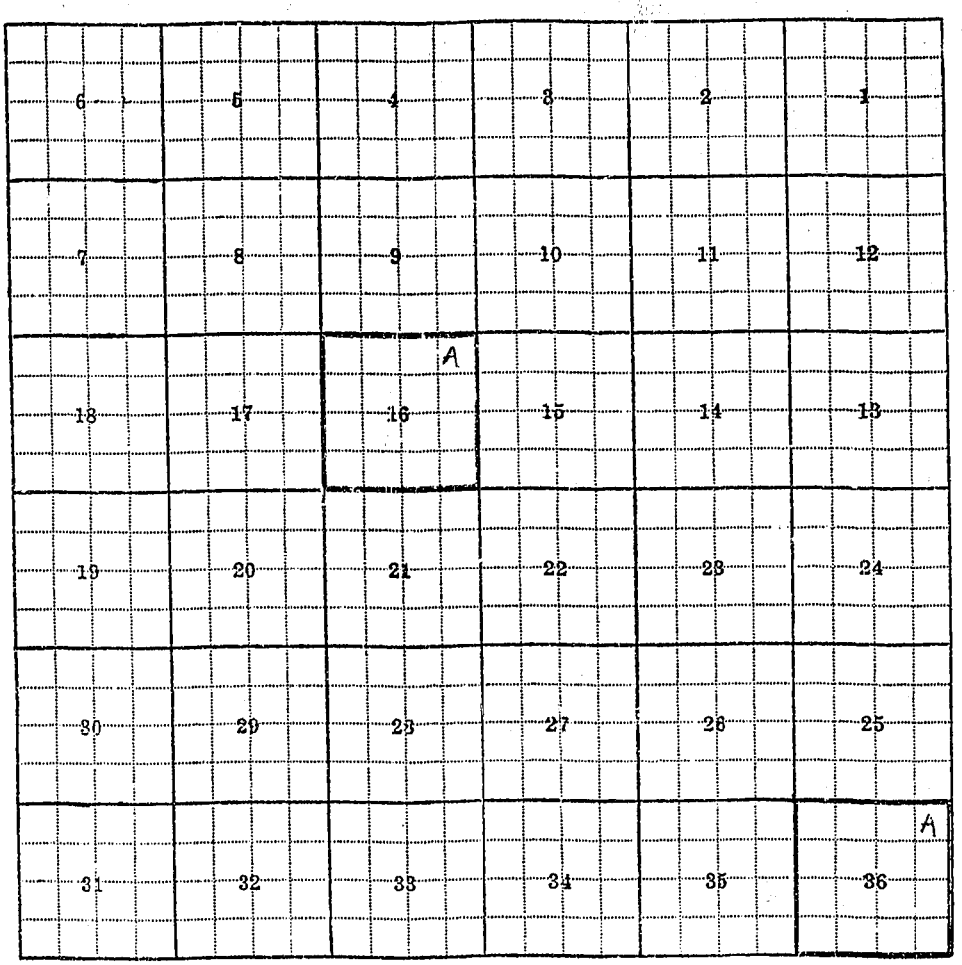
6
5
4
3
2
1
7
8
9
10
11
12
A
18
17
16
15
14
13
19
20
21
22
23
24
30
29
23
27
28
25
A
31
32
33
34
35
36

16-A, 36-1

16
25
49E

F-1-A

County Powder River

STATE OF M[illegible]A

STATE ENGINEERS OFFICE

Water Resources Survey

T 2S R 49E Plat No. 15

Farm Checked: Date 9-21-60

By Robert Peter

Photo No. 13-113: 13-114: 13-115: 17-86: 17-85

Legal Land Owner Ralph V. & Eva M. Kent Address Cheyenne

Operator Earl Benti Address Volberg

Water is deliverd by:— X 1. Private System; 2. Ditch Company; 3. State Project; 4. Federal Project; 5. Irrigation District

If under Ditch Company, Irrigation District, or Government Project, state the number of shares or inches, acre feet, as the case may be in said system

App. No. Decree No.	NAME OF APPROPRIATOR TO WHOM DECREED	NAME OF STREAM	Date App. Date Priority	Miner's Inches	In Use	NAME OF DITCH (Water Delivered By)	No.	R/F	P/G/S	Present Irr. Acres	Irrigable Acres
No filing		Camp Creek				Dam	1	F		0	8
A-216	Wilmot C. Marshall	Double Corrall Creek	1-20-02	400	No						
A-240	Valentine A. Loesch	Dry Creek	12-11-01	200	Stock						
A-938	Valentine A. Loesch	A Small Creek no name	12-10-01	40	Stock						
	NO IRRIGATION										

NOTE: R—Denotes Regular Irrigation. F—Flood Irrigation. P—Water diverted by means of pumping. G—Water diverted by gravity. S—Stored Water.

Condition of System ..... Topography ..... River Basin Yellowstone

Adequate Supply: Yes..... No..... Explain .....

Remarks .....

Also in: Plat No..... Twp..... Rge.....	Plat No..... Twp..... Rge.....	Plat No..... Twp..... Rge.....
Plat No..... Twp..... Rge.....	Plat No..... Twp..... Rge.....	Plat No..... Twp..... Rge.....

Information From:

Earl Benti

T25
R49E

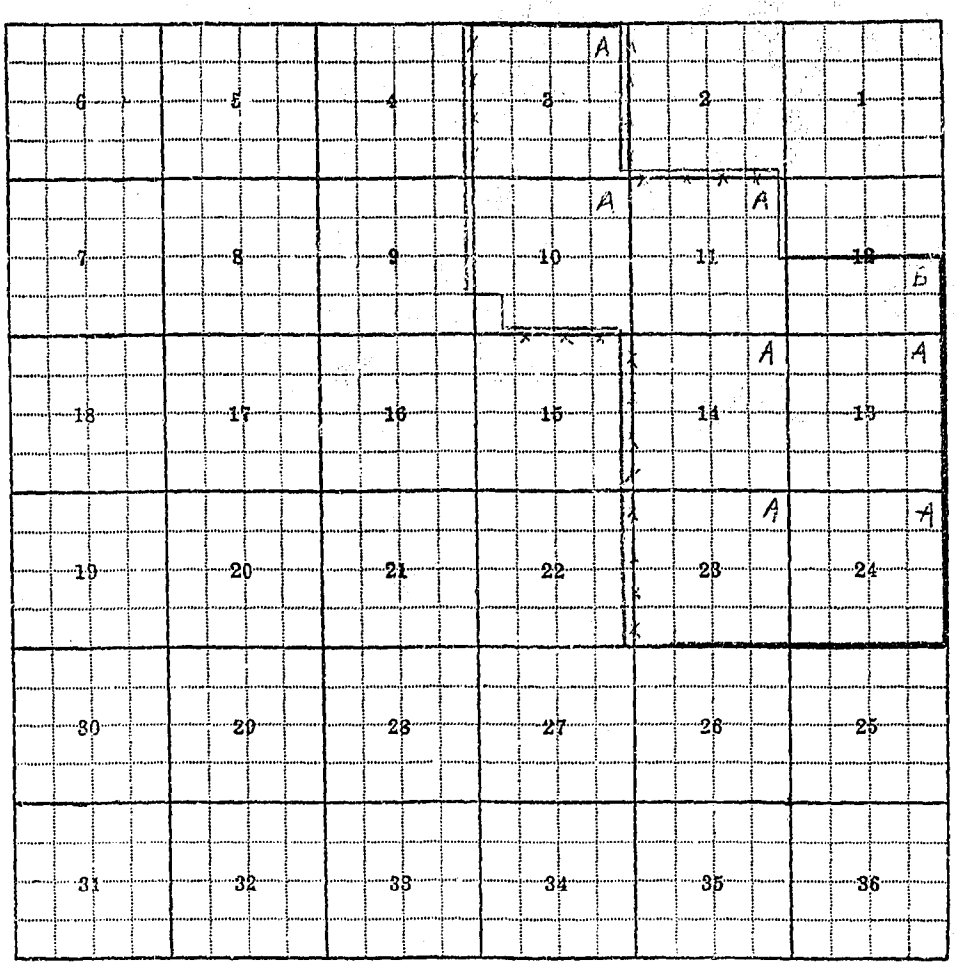

3-A, 10-A, 11-A, 12-B, 13-A, 14-A, 23-A, 24-A

F-1-A

County Powder River

STATE OF MONTANA
STATE ENGINEERS OFFICE
Water Resources Survey

T 2S R 49E Plat No. 15

Farm Checked: Date 9-21-60

Photo No. 13-116

By Robert Peter

Legal Land Owner W. W. Sturgeon Est. Address

Operator Dick Steadman Address

Water is deliverd by:-- X 1. Private System; 2. Ditch Company; 3. State Project; 4. Federal Project; 5. Irrigation District

If under Ditch Company, Irrigation District, or Government Project, state the number of shares or inches, acre feet, as the case may be in said system

App. No. Decree No.	NAME OF APPROPRIATOR TO WHOM DECREED	NAME OF STREAM	Date App. Date Priority	Miner's Inches	In Use	NAME OF DITCH (Water Delivered By)	No.	R/I	P/G/S	Present Irr. Acres	Irrigable Acres
A-22	Henry Dinzl	Ash Creek (N. Prong)	11-22-34	Flood Waters	Yes	Dam & Dike	1	F		12	0

NOTE: R—Denotes Regular Irrigation. F—Flood Irrigation. P—Water diverted by means of pumping. G—Water diverted by gravity. S—Stored Water.

Condition of System Fair Topography Bottom River Basin Yellows to no

Adequate Supply: Yes..... No... x ..... Explain

Remarks

Also in: Plat No..... Twp..... Rge.....	Plat No..... Twp..... Rge.....	Plat No..... Twp..... Rge.....
Plat No..... Twp..... Rge.....	Plat No..... Twp..... Rge.....	Plat No..... Twp..... Rge.....

Information From:
Conrad Losinski & Field Survey

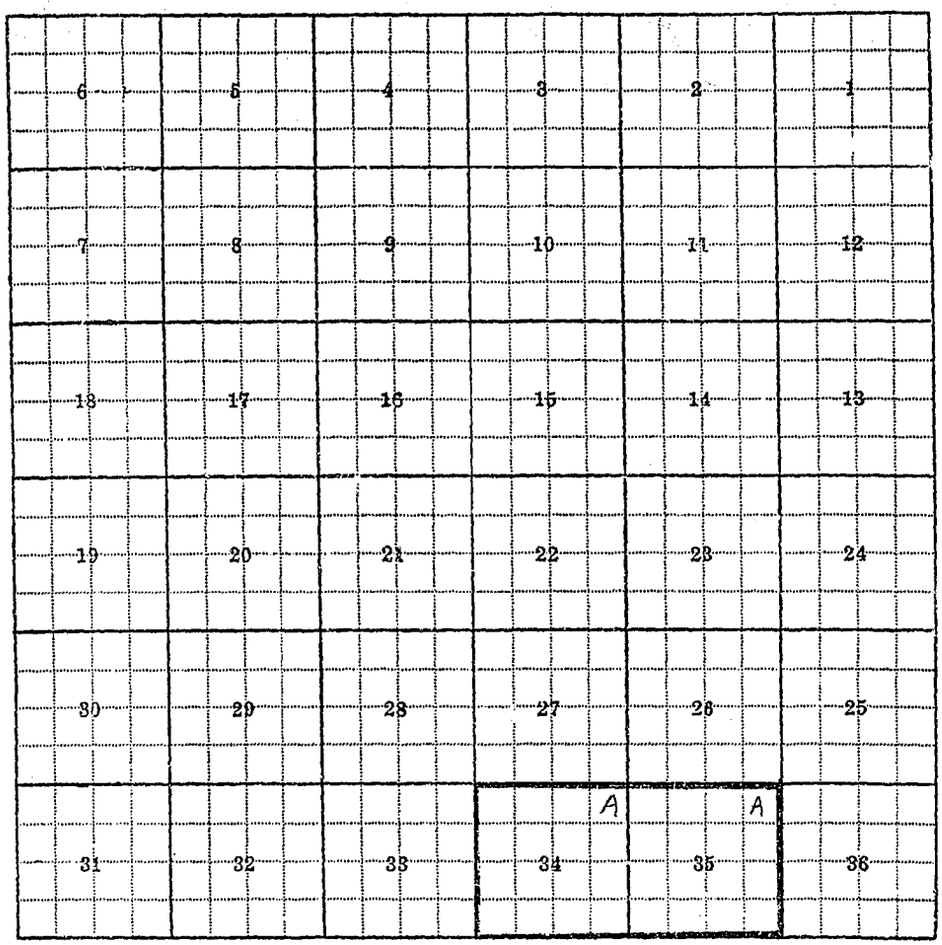
6
5
4
3
2
1
7
8
9
10
11
12
18
17
16
15
14
13
19
20
21
22
23
24
30
29
28
27
26
25
A
A
31
32
33
34
35
36

34-A, 35-A

F-1-A

County Powder River

STATE OF MONTANA
STATE ENGINEERS OFFICE
Water Resources Survey

T 2S R 49E Plat No. 15

Farm Checked: Date 9-21-60

Photo No. 13-115: 17-85

By Robert Peter

Legal Land Owner Samuel A. & Loretta M. Surgeon Address

Operator Conrad Losinski - buying Address

Water is delivered by:— X 1. Private System; 2. Ditch Company; 3. State Project; 4. Federal Project; 5. Irrigation District

If under Ditch Company, Irrigation District, or Government Project, state the number of shares or inches, acre feet, as the case may be in said system

App. No. Decree No.	NAME OF APPROPRIATOR TO WHOM DECREED	NAME OF STREAM	Date App. Date Priority	Miner's Inches	In Use	NAME OF DITCH (Water Delivered By)	No.	R/F	P/G/S	Present Irr. Acres	Irrigable Acres
A-397	Henry Dinzl	Lay Creek	11-22-34	1000	Yes	Dam & Dike	1	F		43	0
No filing		Unnamed Creek				Dike	1	F		8	0
A-399	Adolph F. Loesch	Lay Creek	3-19-00	80	Yes						
A-400	Adolph F. Loesch	So. Fk. Lay Creek	3-19-00	60	Yes						
A-401	Adolph F. Loesch	No. Fk. Lay Creek	3-19-00	60	Yes						

NOTE: R—Denotes Regular Irrigation. F—Flood Irrigation. P—Water diverted by means of pumping. G—Water diverted by gravity. S—Stored Water.

Condition of System Fair Topography Bottom River Basin Yellowstone

Adequate Supply: Yes..... No.... X Explain

Remarks

Also in: Plat No. Twp. Rge.	Plat No. Twp. Rge.	Plat No. Twp. Rge.
Plat No. Twp. Rge.	Plat No. Twp. Rge.	Plat No. Twp. Rge.

Information From:
Conrad Losinski

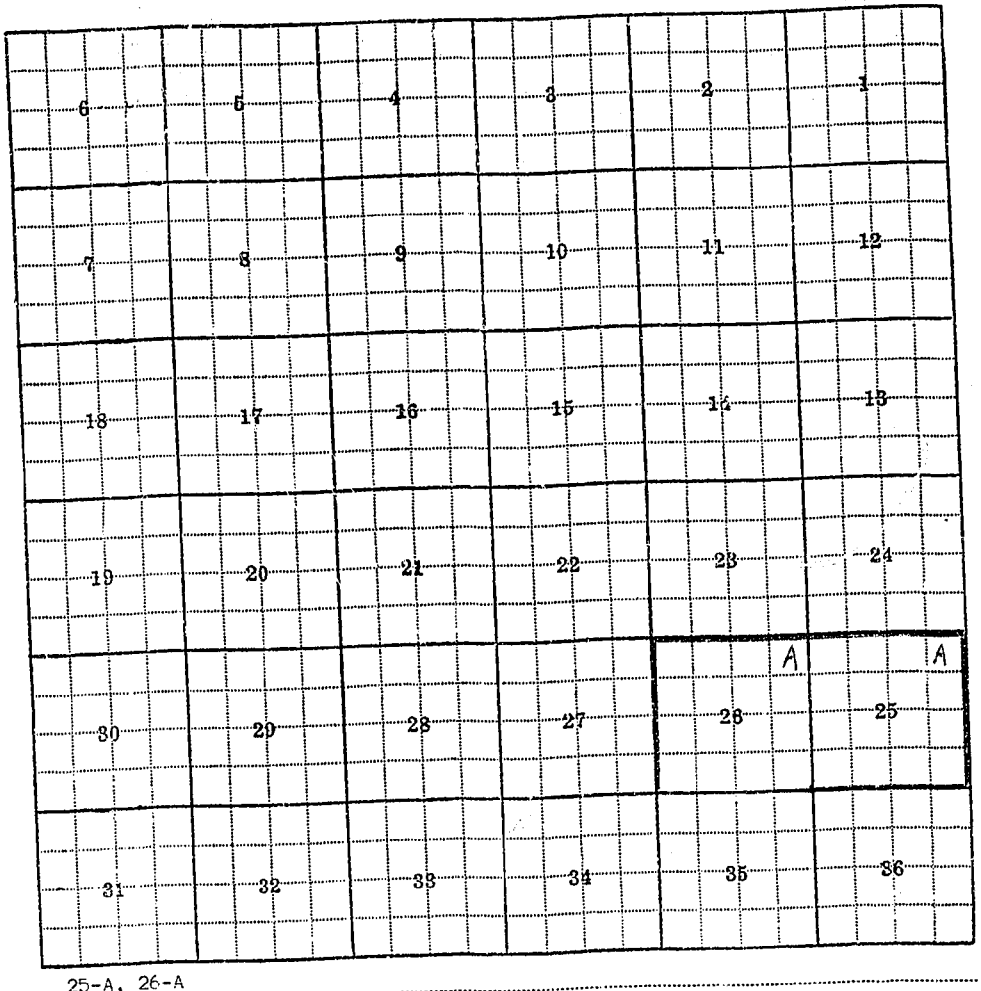
6
5
4
3
2
1
7
8
9
10
11
12
18
17
16
15
14
13
19
20
21
22
23
24
A
A
30
29
28
27
28
25
31
32
33
34
35
36

25-A, 26-A

17
23
50E

F-1-A

County Powder River

STATE OF MONTA....

STATE ENGINEERS OFFICE

Water Resources Survey

T 2S R 50E Plat No. 16

Farm Checked: Date 9-8-60

Photo No. 17-150; 17-151

By William Kirkland & Dave Pouliot

Legal Land Owner H. B. & Fay Allen Address

Operator Address

Water is deliverd by:— 1. Private System; 2. Ditch Company; 3. State Project; 4. Federal Project; 5. Irrigation District

If under Ditch Company, Irrigation District, or Government Project, state the number of shares or inches, acre feet, as the case may be in said system

App. No. Decree No.	NAME OF APPROPRIATOR TO WHOM DECREED	NAME OF STREAM	Date App. Date Priority	Miner's Inches	In Use	NAME OF DITCH (Water Delivered By)	No.	R/F	P/G/S	Present Irr. Acres	Irrigable Acres
A-215	Edward S. Kimball										
	and Wilmot C.										
	Marshall	Double Corrall Creek	11-3-05	800	Stock						
A-218	J. E. Williams	Double Corrall Creek	9-3-08	1500	Stock						
A-219	James D. Williams	Double Corrall Creek	9-24-19	1500	Stock						

NOTE: R—Denotes Regular Irrigation. F—Flood Irrigation. P—Water diverted by means of pumping. G—Water diverted by gravity. S—Stored Water.

Condition of System Topography Valley River Basin Yellowstone

Adequate Supply: Yes..... No..... Explain

Remarks

Also in: Plat No..... Twp..... Rge.....	Plat No..... Twp..... Rge.....	Plat No..... Twp..... Rge.....
Plat No..... Twp..... Rge.....	Plat No..... Twp..... Rge.....	Plat No..... Twp..... Rge.....

Information From:

Field Survey

T2S
R50E

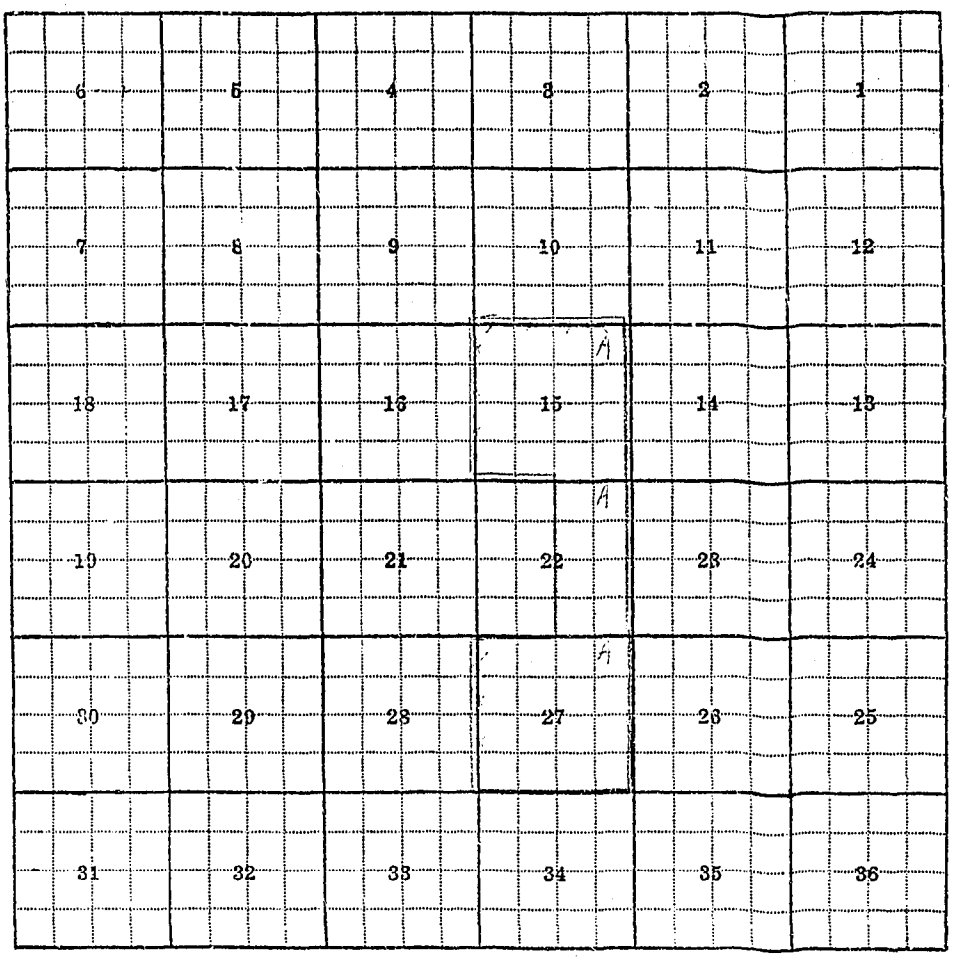

15-A, 22-A, 27-A

F-1-A

County Powder River

Farm Checked: Date 9-8-60

By William Kirkland & Dave Pouliot

STATE OF MONTANA
STATE ENGINEERS OFFICE
Water Resources Survey

T 25 R 50E Plat No. 16

Photo No. 17-147; 17-148

Legal Land Owner Quentin & Cleo Corle Address

Operator Address

Water is delivered by:— 1. Private System; 2. Ditch Company; 3. State Project; 4. Federal Project; 5. Irrigation District

If under Ditch Company, Irrigation District, or Government Project, state the number of shares or inches, acre feet, as the case may be in said system

App. No. Decree No.	NAME OF APPROPRIATOR TO WHOM DECREED	NAME OF STREAM	Date App. Date Priority	Miner's Inches	In Use	NAME OF DITCH (Water Delivered By)	No.	R/F	P/G/S	Present Irr. Acres	Irrigable Acres
-433	Annie Kingsley	Lost Soldier Creek	6-26-08	1000	Stock						
A-765	Iver Olson	North Soldier Creek	5-8-09	800	Stock						

NOTE: R—Denotes Regular Irrigation. F—Flood Irrigation. P—Water diverted by means of pumping. G—Water diverted by gravity. S—Stored Water.

Condition of System Topography Valley River Basin Yellowstone

Adequate Supply: Yes No Explain

Remarks

Also in: Plat No. Twp. Rge.	Plat No. Twp. Rge.	Plat No. Twp. Rge.
Plat No. Twp. Rge.	Plat No. Twp. Rge.	Plat No. Twp. Rge.

Information From:

Field Survey

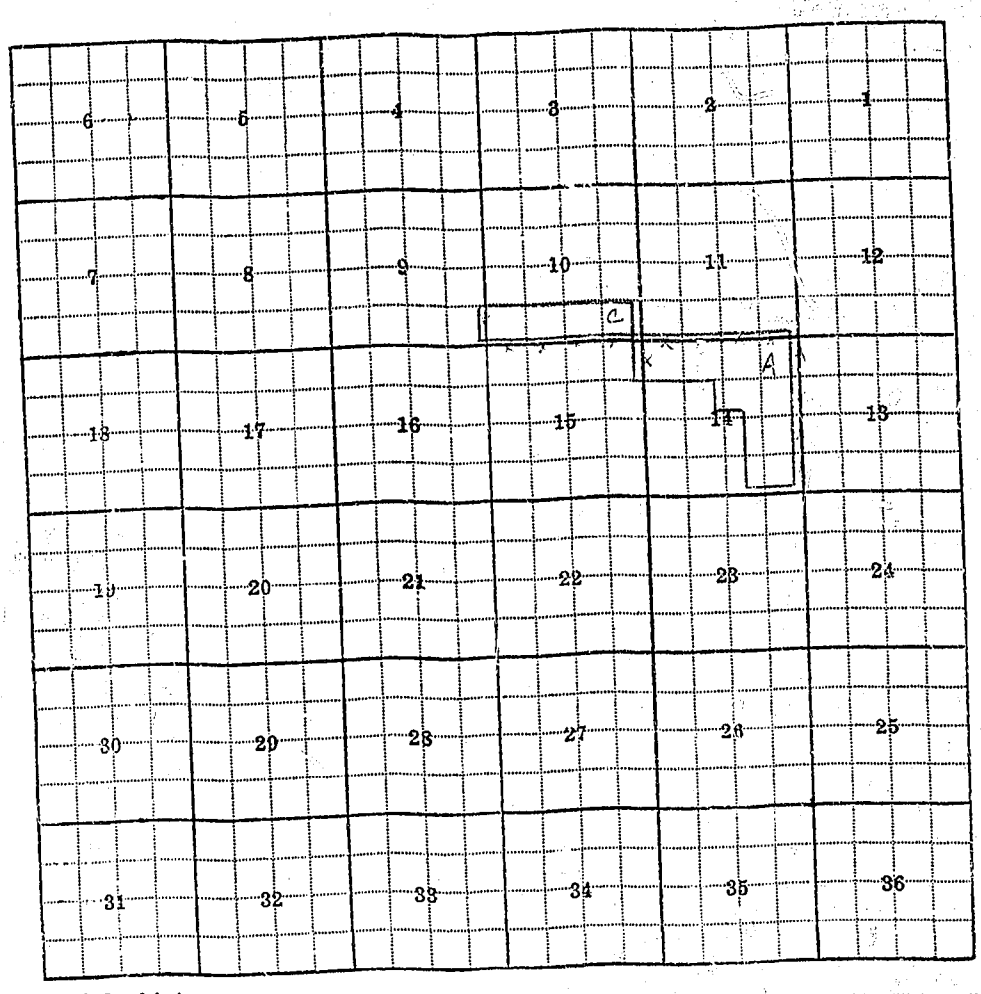
6
5
4
3
2
1
7
8
9
10
11
12
C
A
18
17
16
15
14
13
19
20
21
22
23
24
30
29
28
27
26
25
31
32
33
34
35
36

10-C, 14-A

F-1-A

County Powder River

STATE OF MONTANA
STATE ENGINEERS OFFICE
Water Resources Survey

T 2S R 50E Plat No. 16

Farm Checked: Date 9-8-60

Photo No. 17-151

By William Kirkland & Dave Pouliot

Legal Land Owner Ruby Mae Cranston Address

Operator Address

Water is deliverd by:— 1. Private System; 2. Ditch Company; 3. State Project; 4. Federal Project; 5. Irrigation District

If under Ditch Company, Irrigation District, or Government Project, state the number of shares or inches, acre feet, as the case may be in said system

App. No. Decree No.	NAME OF APPROPRIATOR TO WHOM DECREED	NAME OF STREAM	Date App. Date Priority	Miner's Inches	In Use	NAME OF DITCH (Water Delivered By)	No.	R/F	P/G/S	Present Irr. Acres	Irrigable Acres
A-920	Charley C. Emmons and Carl H. Emmons	Unnamed Creek	12-16-54	2000	Stock						

NOTE: R—Denotes Regular Irrigation. F—Flood Irrigation. P—Water diverted by means of pumping. G—Water diverted by gravity. S—Stored Water.

Condition of System Topography Valley River Basin Yellowstone

Adequate Supply: Yes No Explain

Remarks

Also in: Plat No. Twp. Rge. | Plat No. Twp. Rge. | Plat No. Twp. Rge.
Plat No. Twp. Rge. | Plat No. Twp. Rge. | Plat No. Twp. Rge.

Information From:

Field Survey

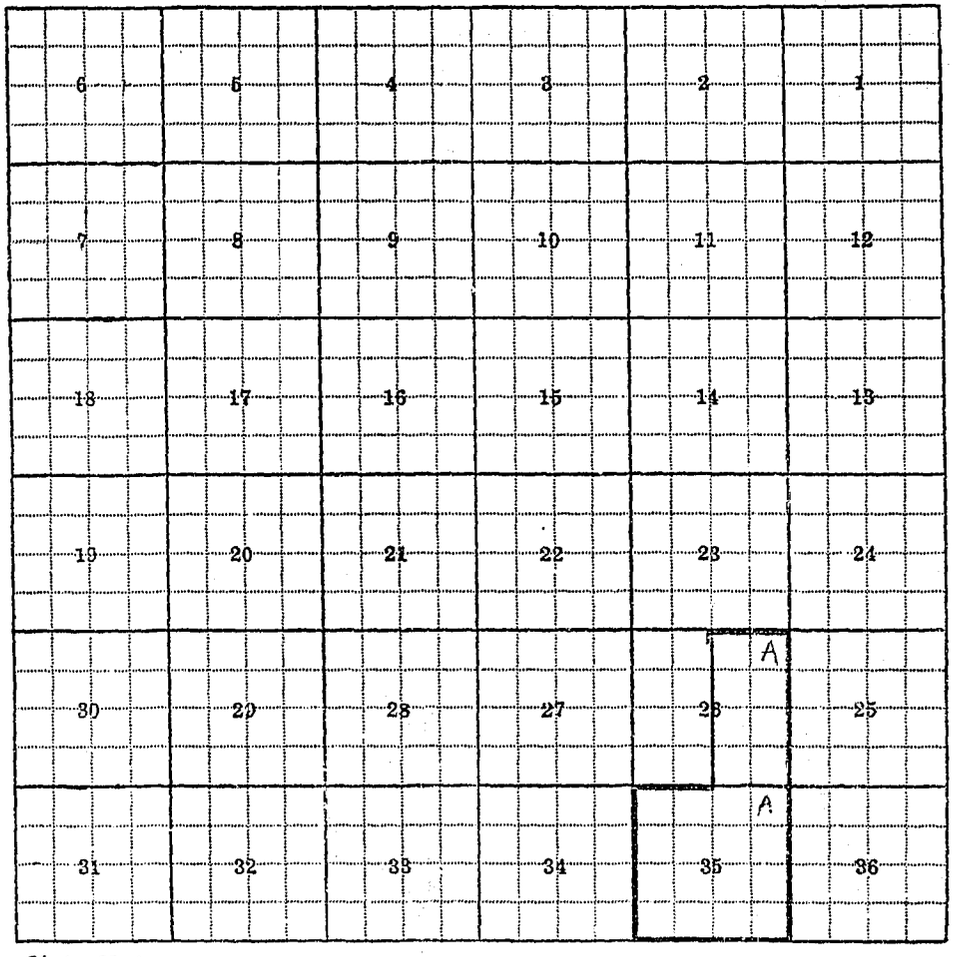
6
5
4
3
2
1
7
8
9
10
11
12
18
17
16
15
14
13
19
20
21
22
23
24
A
30
29
28
27
26
25
A
31
32
33
34
35
36

26-A, 35-A

F-1-A

County Powder River

STATE OF MONTANA
STATE ENGINEERS OFFICE
Water Resources Survey

T 2S R 50E Plat No. 16

Farm Checked: Date 9-8-60

Photo No. 17-151; 17-150

By William Kirkland & Dave Pouliot

Legal Land Owner J. D. Davidson Address

Operator Address

Water is deliverd by:— X 1. Private System; 2. Ditch Company; 3. State Project; 4. Federal Project; 5. Irrigation District

If under Ditch Company, Irrigation District, or Government Project, state the number of shares or inches, acre feet, as the case may be in said system

App. No. Decree No.	NAME OF APPROPRIATOR TO WHOM DECREED	NAME OF STREAM	Date App. Date Priority	Miner's Inches	In Use	NAME OF DITCH (Water Delivered By)	No.	R/F	P/G/S	Present Irr. Acres	Irrigable Acres
A-215	Edward S. Kimball										
	and Wilmot C.										
	Marshall	Double Corral Creek	11-3-04	800	Part	Davidson Dikes	1	F		50	0

NOTE: R—Denotes Regular Irrigation. F—Flood Irrigation. P—Water diverted by means of pumping. G—Water diverted by gravity. S—Stored Water.

Condition of System Good Topography Valley River Basin Yellowstone

Adequate Supply: Yes No X Explain Flood Water

Remarks

Also in: Plat No. Twp. Rge.	Plat No. Twp. Rge.	Plat No. Twp. Rge.
Plat No. Twp. Rge.	Plat No. Twp. Rge.	Plat No. Twp. Rge.

Information From:
Field Survey

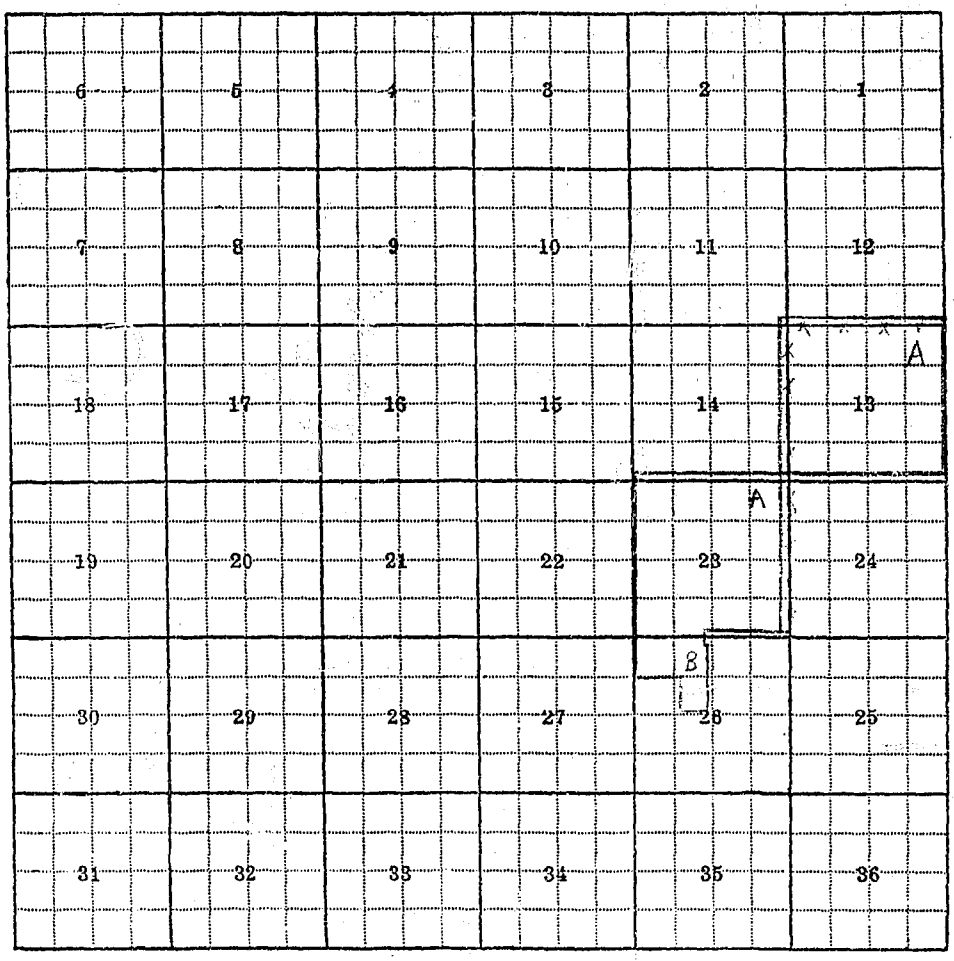
6
5
4
3
2
1
7
8
9
10
11
12
A
18
17
16
15
14
13
A
19
20
21
22
23
24
B
30
29
28
27
26
25
31
32
33
34
35
36

13-A, 23-A, 26-B

F-1-A

County Powder River

STATE OF MONTANA
STATE ENGINEERS OFFICE
Water Resources Survey

T 2S R 50E Plat No 16

Farm Checked: Date 9-9-60

Photo No 17-85

By Bill Kirkland & Dave Pouliot

Legal Land Owner Joseph & Opal Himelspach Address

Operator Address

Water is deliverd by:— X 1. Private System; 2. Ditch Company; 3. State Project; 4. Federal Project; 5. Irrigation District

If under Ditch Company, Irrigation District, or Government Project, state the number of shares or inches, acre feet, as the case may be in said system

App. No. Decree No.	NAME OF APPROPRIATOR TO WHOM DECREED	NAME OF STREAM	Date App. Date Priority	Miner's Inches	In Use	NAME OF DITCH (Water Delivered By)	No.	R/F	P/G/S	Present Irr. Acres	Irrigable Acres
Use		Unnamed Creek				Himelspach Dikes	1	F		45	0

NOTE: R—Denotes Regular Irrigation. F—Flood Irrigation. P—Water diverted by means of pumping. G—Water diverted by gravity. S—Stored Water.

Condition of System Good Topography Valley River Basin Yellowstone

Adequate Supply: Yes..... No... X.... Explain Flood Water

Remarks

Also in: Plat No..... Twp..... Rge.....	Plat No..... Twp..... Rge.....	Plat No..... Twp..... Rge.....
Plat No..... Twp..... Rge.....	Plat No..... Twp..... Rge.....	Plat No..... Twp..... Rge.....

Information From:

A.S.C.

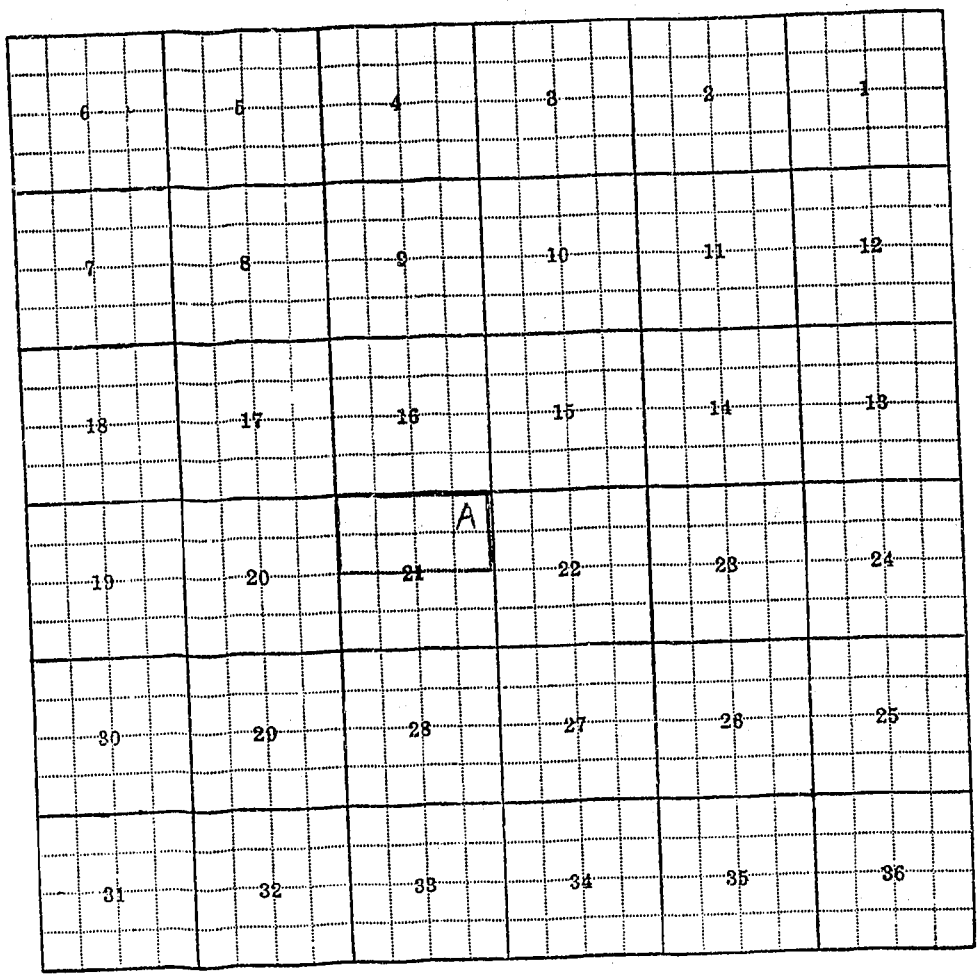
6
5
4
3
2
1
7
8
9
10
11
12
18
17
16
15
14
13
A
19
20
21
22
23
24
30
29
28
27
26
25
31
32
33
34
35
36

21-A

F-1-A

County Powder River

STATE OF MONTANA
STATE ENGINEERS OFFICE
Water Resources Survey

T 2S R 50E Plat No. 16

Farm Checked: Date 9-8-60

Photo No. 17-85

By William Kirkland & Dave Pouliot

Legal Land Owner Edward & Bertha Hulford Address

Operator Address

Water is deliverd by:— X 1. Private System; 2. Ditch Company; 3. State Project; 4. Federal Project; 5. Irrigation District

If under Ditch Company, Irrigation District, or Government Project, state the number of shares or inches, acre feet, as the case may be in said system

App. No. Decree No.	NAME OF APPROPRIATOR TO WHOM DECREED	NAME OF STREAM	Date App. Date Priority	Miner's Inches	In Use	NAME OF DITCH (Water Delivered By)	No.	R/F	P/G/S	Present Irr. Acres	Irrigable Acres
Use		Lake Creek &									
		Unnamed Creek				Hulford Spreader					
						Dike	1	F		45	0

NOTE: R—Denotes Regular Irrigation. F—Flood Irrigation. P—Water diverted by means of pumping. G—Water diverted by gravity. S—Stored Water.

Condition of System Good Topography Valley River Basin Yellowstone

Adequate Supply: Yes..... No.....x.. Explain Flood Water

Remarks

Also in: Plat No. Twp. Rge.	Plat No. Twp. Rge.	Plat No. Twp. Rge.
Plat No. Twp. Rge.	Plat No. Twp. Rge.	Plat No. Twp. Rge.

Information From:
Field Survey

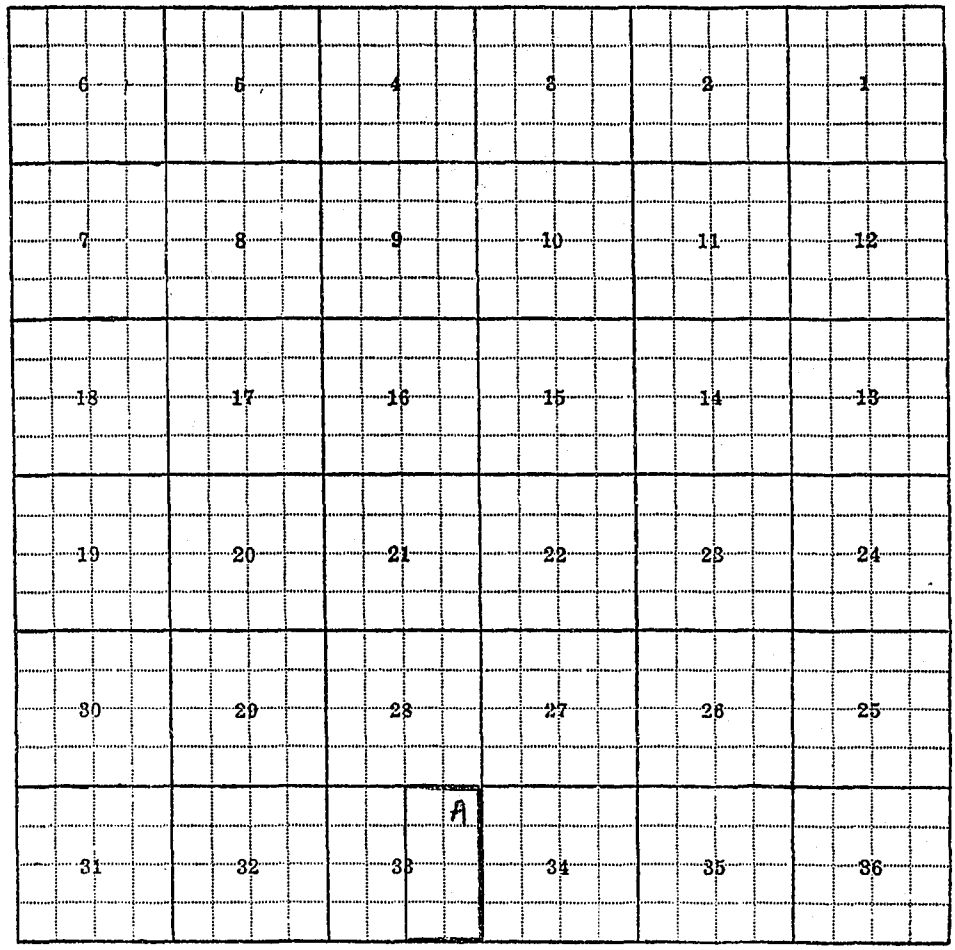
6
5
4
3
2
1
7
8
9
10
11
12
18
17
16
15
14
13
19
20
21
22
23
24
30
29
28
27
26
25
A
31
32
33
34
35
36

33-A

F-1-A

County Powder River

STATE OF MONTANA
STATE ENGINEERS OFFICE
Water Resources Survey

T 2S R 50E Plat No. 16

Farm Checked: Date 9-8-60

Photo No. 17-85

By Bill Kirkland & Dave Pouliot

Legal Land Owner Fred & June Hulford Address

Operator Address

Water is deliverd by:— x 1. Private System; 2. Ditch Company; 3. State Project; 4. Federal Project; 5. Irrigation District

If under Ditch Company, Irrigation District, or Government Project, state the number of shares or inches, acre feet, as the case may be in said system

App. No. Decree No.	NAME OF APPROPRIATOR TO WHOM DECREED	NAME OF STREAM	Date App. Date Priority	Miner's Inches	In Use	NAME OF DITCH (Water Delivered By)	No.	R/F	P/G/S	Present Irr. Acres	Irrigable Acres
Use	Lake Creek &										
	Unnamed Creek					Hulford Spreader Dike	1	F		55	0

NOTE: R—Denotes Regular Irrigation. F—Flood Irrigation. P—Water diverted by means of pumping. G—Water diverted by gravity. S—Stored Water.

Condition of System Good Topography Valley River Basin Yellowstone

Adequate Supply: Yes..... No....x..... Explain ....Flood Water

Remarks

Also in: Plat No..... Twp..... Rge.....	Plat No..... Twp..... Rge.....	Plat No..... Twp..... Rge.....
Plat No..... Twp..... Rge.....	Plat No..... Twp..... Rge.....	Plat No..... Twp..... Rge.....

Information From:

Field Survey


6
5
4
3
2
1
7
8
9
10
11
12
18
17
16
15
14
13
19
20
21
22
23
24
30
29
28
27
26
25
5
31
32
33
34
35
36

33-B

F-1-A

County Powder River

STATE OF MONTANA
STATE ENGINEERS OFFICE
Water Resources Survey

T. 2S R. 50E Plat No. 16

Farm Checked: Date 9-9-60

Photo No. 17-85

By William Kirkland & Dave Pouliot

Legal Land Owner Harley Leatherberry Address

Operator Address

Water is deliverd by:— 1. Private System; 2. Ditch Company; 3. State Project; 4. Federal Project; 5. Irrigation District

If under Ditch Company, Irrigation District, or Government Project, state the number of shares or inches, acre feet, as the case may be in said system

App. No. Decree No.	NAME OF APPROPRIATOR TO WHOM DECREED	NAME OF STREAM	Date App. Date Priority	Miner's Inches	In Use	NAME OF DITCH (Water Delivered By)	No.	R/F	P/G/S	Present Irr. Acres	Irrigable Acres
Use		Double Corrall Cr.				Leatherberry Dikes		F		65	0

NOTE: R—Denotes Regular Irrigation. F—Flood Irrigation. P—Water diverted by means of pumping. G—Water diverted by gravity. S—Stored Water.

Condition of System Good Topography Valley River Basin Yellowstone

Adequate Supply: Yes No x Explain Flood Water

Remarks

Also in: Plat No. Twp. Rge.	Plat No. Twp. Rge.	Plat No. Twp. Rge.
Plat No. Twp. Rge.	Plat No. Twp. Rge.	Plat No. Twp. Rge.

Information From:

A.S.C.


6
5
4
3
2
1
B
7
8
9
10
11
12
A
18
17
16
15
14
13
19
20
21
22
23
24
30
29
28
27
26
25
31
32
33
34
35
36

8-B, 17-A

F-1-A

County Powder River

STATE OF MONTANA
STATE ENGINEERS OFFICE
Water Resources Survey

T. 2S R. 50E Plat No. 16

Farm Checked: Date 9-9-60

Photo No. MA-17-151

By William Kirkland & Dave Pouliot

Legal Land Owner Clarke & Zora Mettlen Address

Operator Address

Water is delivered by:— × 1. Private System; 2. Ditch Company; 3. State Project; 4. Federal Project; 5. Irrigation District

If under Ditch Company, Irrigation District, or Government Project, state the number of shares or inches, acre feet, as the case may be in said system

App. No. Decree No.	NAME OF APPROPRIATOR TO WHOM DECREED	NAME OF STREAM	Date App. Date Priority	Miner's Inches	In Use	NAME OF DITCH (Water Delivered By)	No.	R/F	P/G/S	Present Irr. Acres	Irrigable Acres
A-385	William Popp	Johnson Creek	3-20-28	4000	Yes	Mettlen Dikes	1	F		25	0

NOTE: R—Denotes Regular Irrigation. F—Flood Irrigation. P—Water diverted by means of pumping. G—Water diverted by gravity. S—Stored Water.

Condition of System Good Topography Valley River Basin Yellowstone

Adequate Supply: Yes..... No....x.... Explain Flood Water

Remarks

Also in: Plat No..... Twp..... Rge.....	Plat No..... Twp..... Rge.....	Plat No..... Twp..... Rge.....
Plat No..... Twp..... Rge.....	Plat No..... Twp..... Rge.....	Plat No..... Twp..... Rge.....

Information From:
Field Survey

6	5	4	3	2	1
7	8	9	10	11	12
18	17	16	15	14	13
19	20	21	22	23	24
30	29	28	27	26	25
31	32	33	B 34	35	36

34-B

F-1-A

County Powder River

STATE OF MONTANA
STATE ENGINEERS OFFICE
Water Resources Survey

T 2S R 50E Plat No. 16

Farm Checked: Date 9-8-60

Photo No. 17-147

By Bill Kirkland & Dave Pouliot

Legal Land Owner Robert L. Neate Address

Operator Address

Water is deliverd by:— 1. Private System; 2. Ditch Company; 3. State Project; 4. Federal Project; 5. Irrigation District

If under Ditch Company, Irrigation District, or Government Project, state the number of shares or inches, acre feet, as the case may be in said system

App. No. Decree No.	NAME OF APPROPRIATOR TO WHOM DECREED	NAME OF STREAM	Date App. Date Priority	Miner's Inches	In Use	NAME OF DITCH (Water Delivered By)	No.	R/F	P/G/S	Present Irr. Acres	Irrigable Acres
A-910	Albert C. Berry	Unnamed Tributary of Mud Creek	3-15-00	120	Stock						
A-472	Mrs. John Murray	Mud Spring Creek	8-11-10	2000	Stock						

NOTE: R—Denotes Regular Irrigation. F—Flood Irrigation. P—Water diverted by means of pumping. G—Water diverted by gravity. S—Stored Water.

Condition of System Topography Valley River Basin Yellowstone

Adequate Supply: Yes No Explain

Remarks

Also in: Plat No. 17 Twp. 2S Rge. 51E	Plat No. Twp. Rge.	Plat No. Twp. Rge.
Plat No. Twp. Rge.	Plat No. Twp. Rge.	Plat No. Twp. Rge.

Information From:

Field Survey

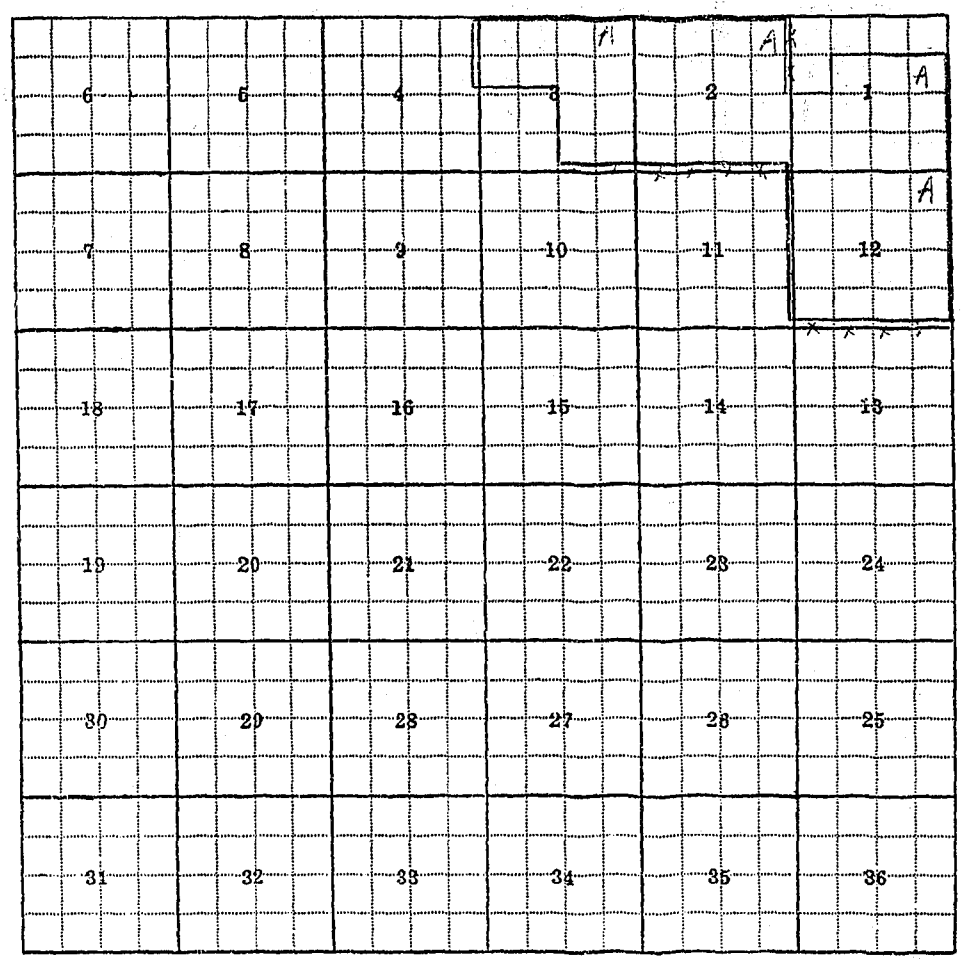
A
A
A
6
5
4
3
2
1
7
8
9
10
11
12
18
17
16
15
14
13
19
20
21
22
23
24
30
29
28
27
26
25
31
32
33
34
35
36

1-A, 2-A, 3-A, 12-A

F-1-A

County Powder River

STATE OF MONTANA

STATE ENGINEERS OFFICE

Water Resources Survey

T 2S R 50E Plat No. 16

Farm Checked: Date 9-9-60

Photo No. 17-85

By William Kirkland & Dave Pouliot

Legal Land Owner Christian Nehlich Address

Operator Otter Nehlich Address

Water is deliverd by:— X 1. Private System; 2. Ditch Company; 3. State Project; 4. Federal Project; 5. Irrigation District

If under Ditch Company, Irrigation District, or Government Project, state the number of shares or inches, acre feet, as the case may be in said system

App. No. Decree No.	NAME OF APPROPRIATOR TO WHOM DECREED	NAME OF STREAM	Date App. Date Priority	Miner's Inches	In Use	NAME OF DITCH (Water Delivered By)	No.	R/F	P/G/S	Present Irr. Acres	Irrigable Acres
Use		Lay Creek				Nehlich Dikes	1	F		65	0

NOTE: R—Denotes Regular Irrigation. F—Flood Irrigation. P—Water diverted by means of pumping. G—Water diverted by gravity. S—Stored Water.

Condition of System Good Topography Valley River Basin Yellowstone

Adequate Supply: Yes..... No. X Explain Flood Water

Remarks

Also in: Plat No..... Twp..... Rge.....	Plat No..... Twp..... Rge.....	Plat No..... Twp..... Rge.....
Plat No..... Twp..... Rge.....	Plat No..... Twp..... Rge.....	Plat No..... Twp..... Rge.....

Information From:

A.S.C.

6	5	4	3	2	1
7	8	9	10	11	12
18	17	16	15	14	13
19	20	21	22	23	24
A 30	A 29	28	27	26	25
31	32	33	34	35	36

29-A, 30-A

F-1-A

County Powder River

STATE OF MONTANA
STATE ENGINEERS OFFICE
Water Resources Survey

T. 2S R. 50E Plat No. 16

Farm Checked: Date 9-8-60

Photo No. 17-147; 17-148

By William Kirkland & Dave Pouliot

Legal Land Owner Lula Sandefer Address

Operator Address

Water is deliverd by:— 1. Private System; 2. Ditch Company; 3. State Project; 4. Federal Project; 5. Irrigation District

If under Ditch Company, Irrigation District, or Government Project, state the number of shares or inches, acre feet, as the case may be in said system

App. No. Decree No.	NAME OF APPROPRIATOR TO WHOM DECREED	NAME OF STREAM	Date App. Date Priority	Miner's Inches	In Use	NAME OF DITCH (Water Delivered By)	No.	R/F	P/G/S	Present Irr. Acres	Irrigable Acres
A-433	Annie Kingsley	Lost Soldier Creek	6-26-08	1000	Stock (Part)						

NOTE: R—Denotes Regular Irrigation. F—Flood Irrigation. P—Water diverted by means of pumping. G—Water diverted by gravity. S—Stored Water.

Condition of System Topography Valley River Basin Yellowstone

Adequate Supply: Yes No Explain

Remarks

Also in: Plat No. Twp. Rge.	Plat No. Twp. Rge.	Plat No. Twp. Rge.
Plat No. Twp. Rge.	Plat No. Twp. Rge.	Plat No. Twp. Rge.

Information From:
Field Survey

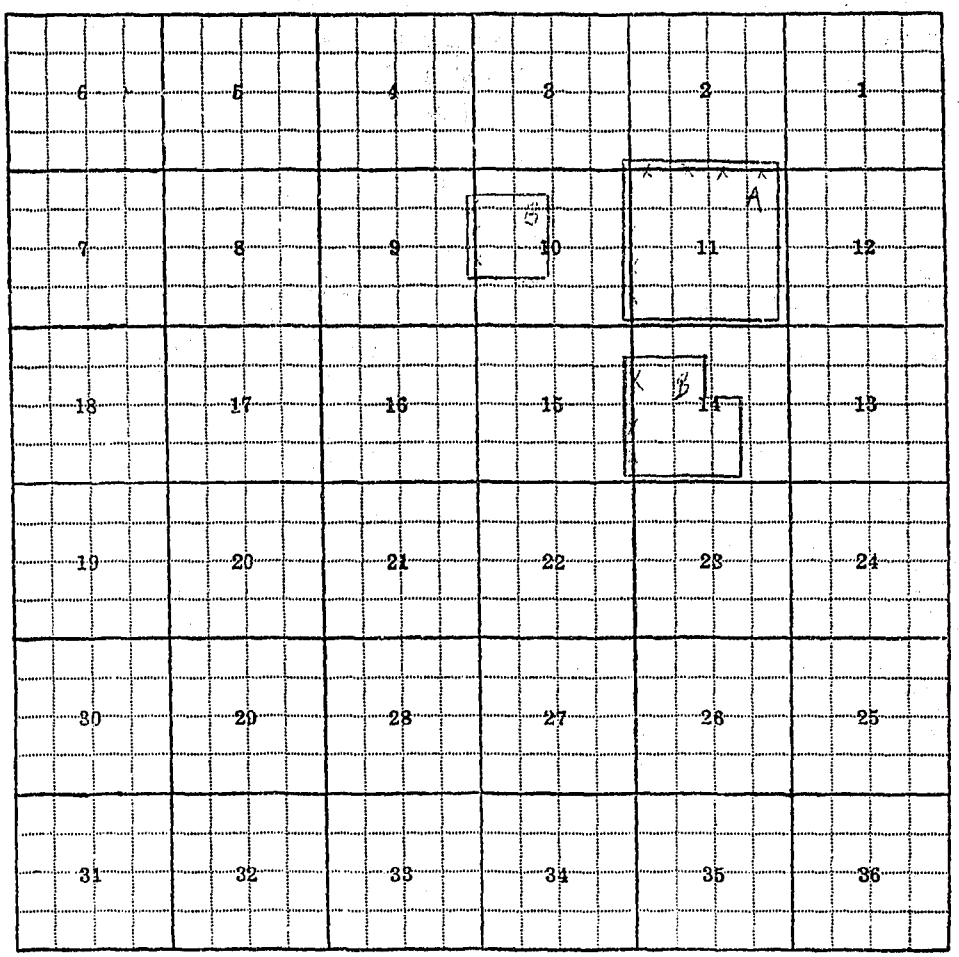
6
5
4
3
2
1
7
8
9
10
11
12
18
17
16
15
14
13
19
20
21
22
23
24
30
29
28
27
26
25
31
32
33
34
35
36
A
B

10-B, 11-A, 14-B

F-1-A

County Powder River

STATE OF MONTANA
STATE ENGINEERS OFFICE
Water Resources Survey

T 2S R 50E Plat No. 16

Farm Checked: Date 9-8-60

Photo No. 17-86

By William Kirkland & Dave Pouliot

Legal Land Owner Hugh L. & Effie Whiting Address

Operator Address

Water is deliverd by:— 1. Private System; 2. Ditch Company; 3. State Project; 4. Federal Project; 5. Irrigation District

If under Ditch Company, Irrigation District, or Government Project, state the number of shares or inches, acre feet, as the case may be in said system

App. No. Decree No.	NAME OF APPROPRIATOR TO WHOM DECREED	NAME OF STREAM	Date App. Date Priority	Miner's Inches	In Use	NAME OF DITCH (Water Delivered By)	No.	R/F	P/G/S	Present Irr. Acres	Irrigable Acres
A-433	Annie Kingsley	Lost Soldier Creek	6-26-08	1000	Stock (Part)						

NOTE: R—Denotes Regular Irrigation. F—Flood Irrigation. P—Water diverted by means of pumping. G—Water diverted by gravity. S—Stored Water.

Condition of System Topography Valley River Basin Yellowstone

Adequate Supply: Yes..... No..... Explain

Remarks

Also in: Plat No..... Twp..... Rge.....	Plat No..... Twp..... Rge.....	Plat No..... Twp..... Rge.....
Plat No..... Twp..... Rge.....	Plat No..... Twp..... Rge.....	Plat No..... Twp..... Rge.....

Information From:
Field Survey

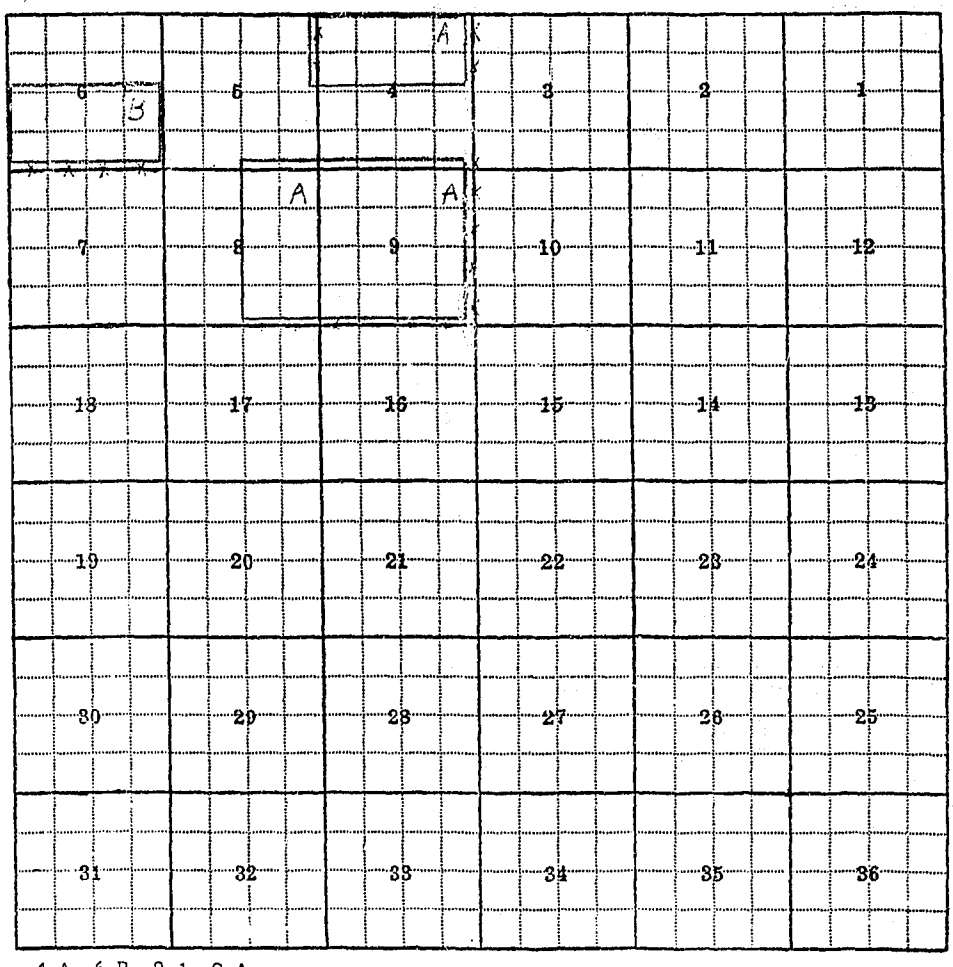
A
6
B
5
4
3
2
1
A
A
7
8
9
10
11
12
18
17
16
15
14
13
19
20
21
22
23
24
30
29
28
27
26
25
31
32
33
34
35
36

4-A, 6-B, 8-A, 9-A

18
25
51E

F-1-A

County Powder River

STATE OF MONTANA
STATE ENGINEERS OFFICE
Water Resources Survey

T 2S R 51E Plat No. 17

Farm Checked: Date 9-22-60

Photo No. MA-17-195

By Bill Kirkland & Dave Pouliot

Legal Land Owner Otis & Grace Carter Address

Operator Address

Water is delivered by:— x 1. Private System; 2. Ditch Company; 3. State Project; 4. Federal Project; 5. Irrigation District

If under Ditch Company, Irrigation District, or Government Project, state the number of shares or inches, acre feet, as the case may be in said system

App. No. Decree No.	NAME OF APPROPRIATOR TO WHOM DECREED	NAME OF STREAM	Date App. Date Priority	Miner's Inches	In Use	NAME OF DITCH (Water Delivered By)	No.	R/F	P/G/S	Present Irr. Acres	Irrigable Acres
A-749)	Mattie E. Hudson	Short Creek	8-5-07	3000	Yes	Carter Dikes	1	F		150	0
A-742)	Otis A. Carter	Short Creek	11-18-49	2000	Yes						
A-463	Gaylord N. Wells	Mizpah Creek	9-20-19	400	Yes	Carter Dikes	1	F		162	0
A-236	C. C. Hudson	Dry Creek	7-24-12	500	Stock						
A-764	Martha E. Hudson	Soda Creek	10-1-12	300	Stock						

NOTE: R—Denotes Regular Irrigation. F—Flood Irrigation. P—Water diverted by means of pumping. G—Water diverted by gravity. S—Stored Water.

Condition of System Good Topography Valley River Basin Yellowstone

Adequate Supply: Yes..... No x Explain Flood Water

Remarks

Also in: Plat No.	Twp.	Rge.	Plat No.	Twp.	Rge.	Plat No.	Twp.	Rge.
Plat No.	Twp.	Rge.	Plat No.	Twp.	Rge.	Plat No.	Twp.	Rge.

Information From:
Carter

T[illegible]
R51E

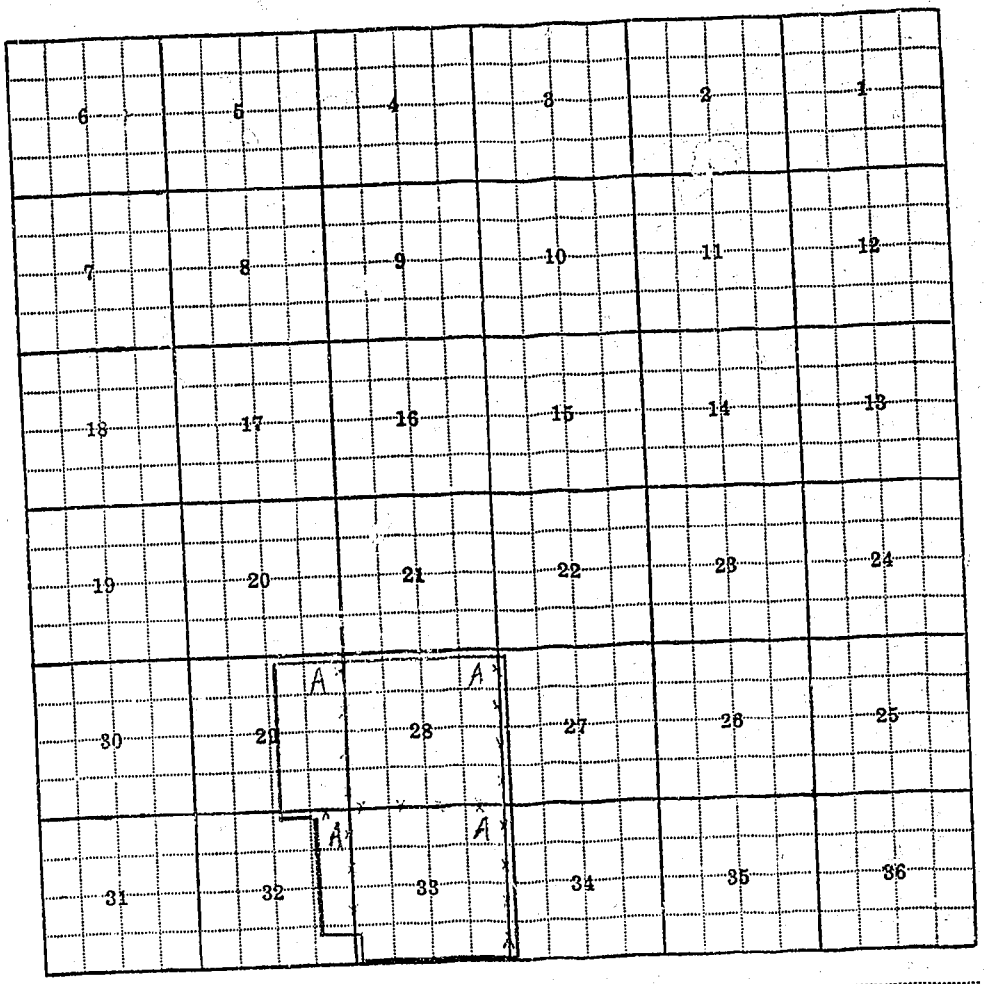

28-A, 29-A, 32-A, 33-A

F-1-A

County Powder River

STATE OF MONTANA

STATE ENGINEERS OFFICE

Water Resources Survey

T. 2S R. 51E Plat No. 17

Farm Checked: Date 9-22-60

Photo No. MA-17-151; 17-196

By Bill Kirkland & Dave Pouliot

Legal Land Owner Geo. W. Daniels Address

Operator Gaskill Address

Water is deliverd by:— X 1. Private System; 2. Ditch Company; 3. State Project; 4. Federal Project; 5. Irrigation District

If under Ditch Company, Irrigation District, or Government Project, state the number of shares or inches, acre feet, as the case may be in said system

App. No. Decree No.	NAME OF APPROPRIATOR TO WHOM DECREED	NAME OF STREAM	Date App. Date Priority	Miner's Inches	In Use	NAME OF DITCH (Water Delivered By)	No.	R/F	P/G/S	Present Irr. Acres	Irrigable Acres
A-428	George F. Daniels	Lost Soldier Creek	3-1-13	300	Yes	Daniels Dikes	1	F		100	0
A-694	George F. Daniels	Rough Creek	8-24-12	200	Yes	Daniels Dikes	1	F		50	0

NOTE: R—Denotes Regular Irrigation. F—Flood Irrigation. P—Water diverted by means of pumping. G—Water diverted by gravity. S—Stored Water.

Condition of System Good Topography Valley River Basin Yellowstone

Adequate Supply: Yes..... No.... X Explain Flood Water

Remarks

Also in: Plat No..... Twp..... Rge..... | Plat No..... Twp..... Rge..... | Plat No..... Twp..... Rge.....

Plat No..... Twp..... Rge..... | Plat No..... Twp..... Rge..... | Plat No..... Twp..... Rge.....

Information From:

Gaskill & Geo. Daniels

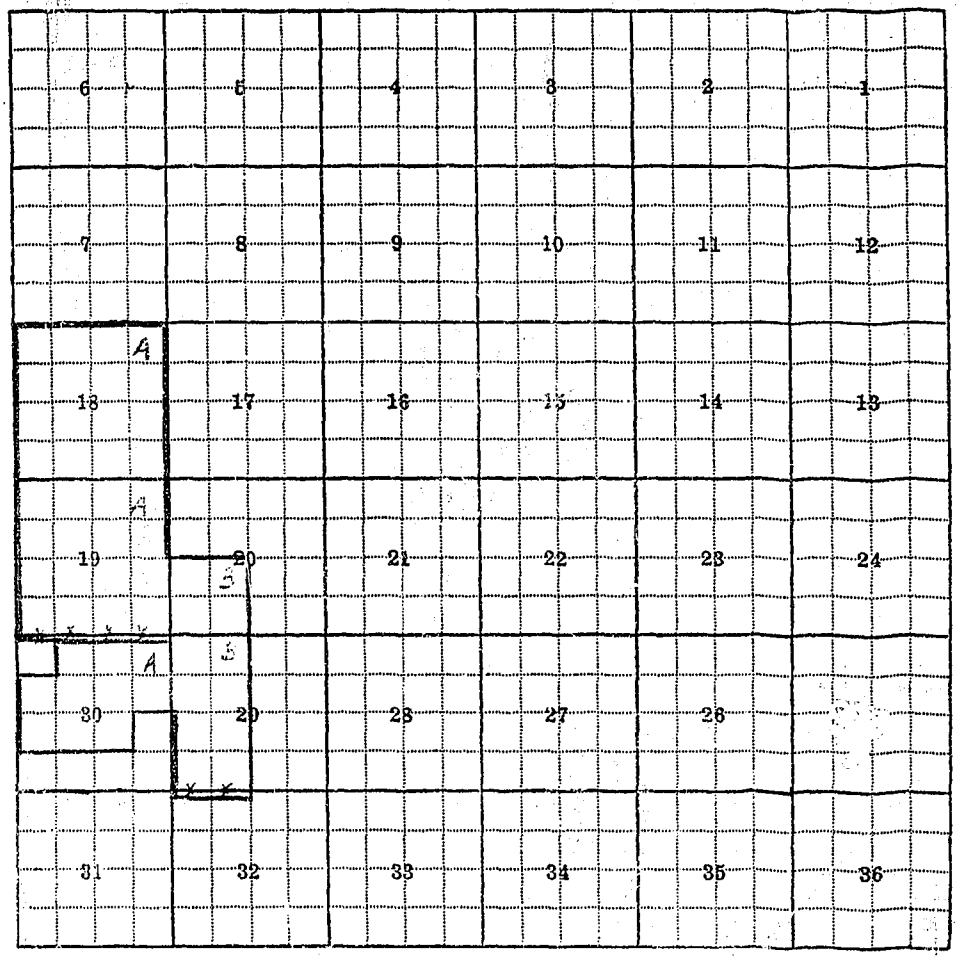

18-A, 19-A, 20-B, 29-B, 30-A
19-B is in the name of Geo. W. & Elizabeth Daniels.

F-1-A

County Powder River

STATE OF MONTANA
STATE ENGINEERS OFFICE
Water Resources Survey

T 2S R 51E Plat No. 17

Farm Checked: Date 9-13-60

Photo No. MA-17-196

By Bill Kirkland & Dave Pouliot

Legal Land Owner Mary B. & Alvin J. Irion Address

Operator Joe Irion Address

Water is deliverd by:— x 1. Private System; 2. Ditch Company; 3. State Project; 4. Federal Project; 5. Irrigation District

If under Ditch Company, Irrigation District, or Government Project, state the number of shares or inches, acre feet, as the case may be in said system

App. No. Decree No.	NAME OF APPROPRIATOR TO WHOM DECREED	NAME OF STREAM	Date App. Date Priority	Miner's Inches	In Use	NAME OF DITCH (Water Delivered By)	No.	R/F	P/G/S	Present Irr. Acres	Irrigable Acres
A-432	Susan Irion	Lost Soldier Creek	11-27-09	400	Yes	Irion Dikes	1	F		65	0
A-459	Mary B. Irion	Mizpah Creek	11-1-46	1000	Yes	Irion Dikes	1	F		123	0

NOTE: R—Denotes Regular Irrigation. F—Flood Irrigation. P—Water diverted by means of pumping. G—Water diverted by gravity. S—Stored Water.

Condition of System Good Topography Valley River Basin Yellowstone

Adequate Supply: Yes..... No..x.. Explain Flood Water

Remarks

Also in: Plat No.	Twp.	Rge.	Plat No.	Twp.	Rge.	Plat No.	Twp.	Rge.
Plat No.	Twp.	Rge.	Plat No.	Twp.	Rge.	Plat No.	Twp.	Rge.

Information From:

Field Survey & R. W. Irion

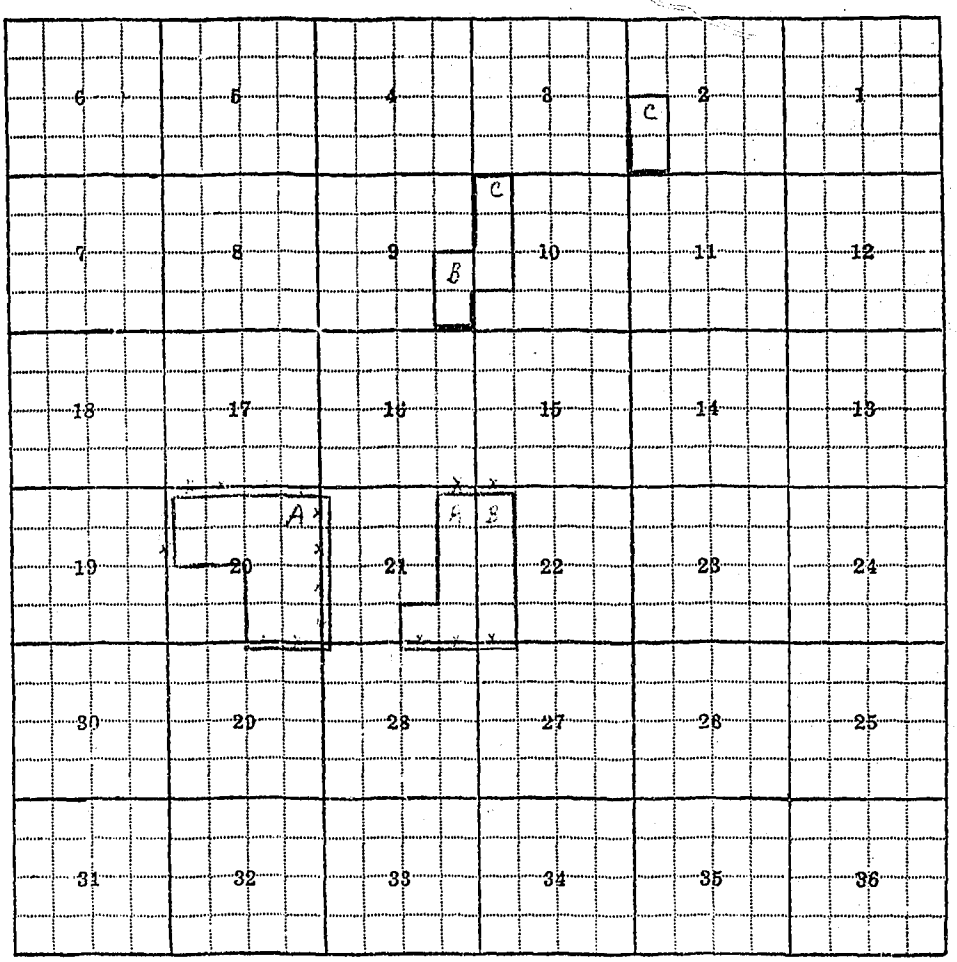

2-C, 9-B, 10-C, 20-A, 21-A, 22-B

F-1-A

County Powder River

STATE OF MONTANA
STATE ENGINEERS OFFICE
Water Resources Survey

T. 2S R. 51E Plat No. 17

Farm Checked: Date 9-13-60

Photo No. MA-17-197

By Bill Kirkland & Dave Pouliot

Legal Land Owner Ralph W. & Nellie G. Irion Address

Operator Address

Water is deliverd by:— X 1. Private System; 2. Ditch Company; 3. State Project; 4. Federal Project; 5. Irrigation District

If under Ditch Company, Irrigation District, or Government Project, state the number of shares or inches, acre feet, as the case may be in said system

App. No. Decree No.	NAME OF APPROPRIATOR TO WHOM DECREED	NAME OF STREAM	Date App. Date Priority	Miner's Inches	In Use	NAME OF DITCH (Water Delivered By)	No.	R/F	P/G/S	Present Irr. Acres	Irrigable Acres
A-477	John A. Irion	Nest Creek	10-20-10	500	Yes	Irion Dikes	1	F		90	0
A-478	Lula N. Irion	Nest Creek	4-18-10	1000	Yes						
A-429	Margaret Horkan	Lost Soldier Creek	8-1-08	400	Stock						
A-454	Margaret Horkan	Mizpah Creek	7-6-09	400	Stock						

NOTE: R—Denotes Regular Irrigation. F—Flood Irrigation. P—Water diverted by means of pumping. G—Water diverted by gravity. S—Stored Water.

Condition of System Good Topography Valley River Basin Yellowstone

Adequate Supply: Yes..... No. X Explain Flood Water

Remarks

Also in: Plat No.	Twp.	Rge.	Plat No.	Twp.	Rge.	Plat No.	Twp.	Rge.
Plat No.	Twp.	Rge.	Plat No.	Twp.	Rge.	Plat No.	Twp.	Rge.

Information From:
R. W. Irion

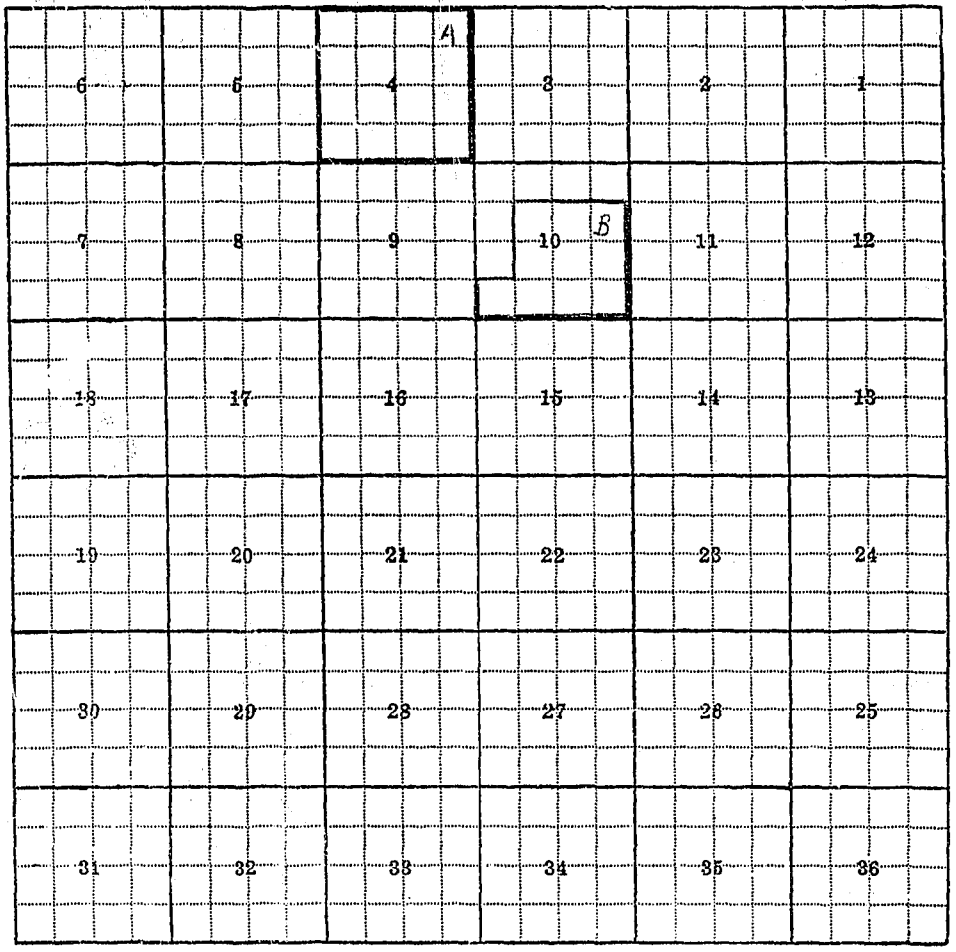
A
B
6
5
4
3
2
1
7
8
9
10
11
12
18
17
16
15
14
13
19
20
21
22
23
24
30
29
28
27
26
25
31
32
33
34
35
36

4-A, 10-B

F-1-A

County Powder River

STATE OF MONTANA
STATE ENGINEERS OFFICE
Water Resources Survey

T 2S R 51E Plat No. 17

Farm Checked: Date 9-22-60

Photo No. MA-17-195; 17-151

By Bill Kirkland & Dave Pouliot

Legal Land Owner Lyle & Elizabeth Lockwood Address

Operator Address

Water is delivered by:— X 1. Private System; 2. Ditch Company; 3. State Project; 4. Federal Project; 5. Irrigation District

If under Ditch Company, Irrigation District, or Government Project, state the number of shares or inches, acre feet, as the case may be in said system

App. No. Decree No.	NAME OF APPROPRIATOR TO WHOM DECREED	NAME OF STREAM	Date App. Date Priority	Miner's Inches	In Use	NAME OF DITCH (Water Delivered By)	No.	R/F	P/G/S	Present Irr. Acres	Irrigable Acres
A-214)	Etta M. Coon	Double Corrall Creek	5-10-13	400	Yes	Lockwood Dikes	1	F		99	0
A-213)	Charles A. Coon	Double Corrall Creek	5-5-05	400	Yes						
A-4	Olive R. Coon	Alkali Creek	5-14-14	200	Stock						

NOTE: R—Denotes Regular Irrigation. F—Flood Irrigation. P—Water diverted by means of pumping. G—Water diverted by gravity. S—Stored Water.

Condition of System Good Topography Valley River Basin Yellowstone

Adequate Supply: Yes No X Explain Flood Water

Remarks

Also in: Plat No. 5 Twp. 1S Rge. 49E	Plat No. Twp. Rge.	Plat No. Twp. Rge.
Plat No. Twp. Rge.	Plat No. Twp. Rge.	Plat No. Twp. Rge.

Information From:

Lyle Lockwood

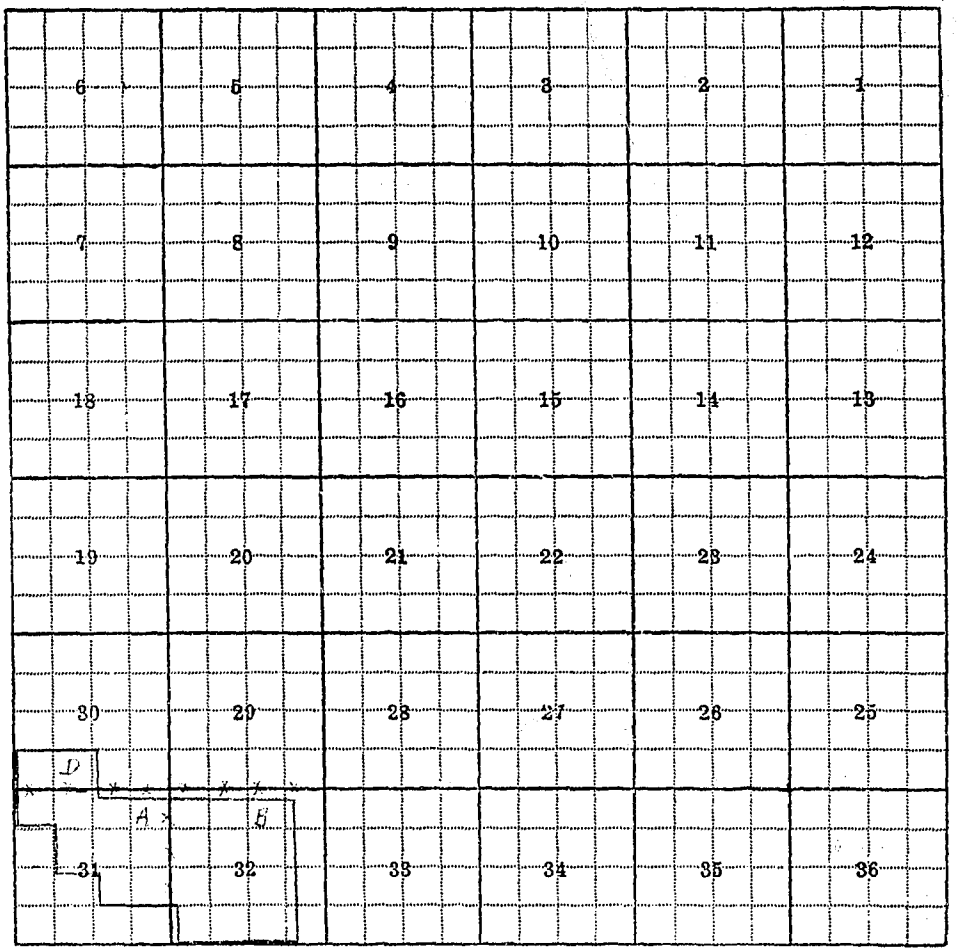
6
5
4
3
2
1
7
8
9
10
11
12
18
17
16
15
14
13
19
20
21
22
23
24
30
29
28
27
26
25
D
A
B
31
32
33
34
35
36

30-D, 31-A, 32-B

F-1-A

County Powder River

STATE OF MONTANA
STATE ENGINEERS OFFICE
Water Resources Survey

T 2S R 51E Plat No. 17

Farm Checked: Date 9-13-60

Photo No. MA-17-150, MA-17-197

By Bill Kirkland & Dave Pouliot

Legal Land Owner Robert L. Neate Address

Operator Address

Water is deliverd by:— X 1. Private System; 2. Ditch Company; 3. State Project; 4. Federal Project; 5. Irrigation District

If under Ditch Company, Irrigation District, or Government Project, state the number of shares or inches, acre feet, as the case may be in said system

App. No. Decree No.	NAME OF APPROPRIATOR TO WHOM DECREED	NAME OF STREAM	Date App. Date Priority	Miner's Inches	In Use	NAME OF DITCH (Water Delivered By)	No.	R/F	P/G/S	Present Irr. Acres	Irrigable Acres
4-471	Paul W. Koth	Mud Spring Creek	12-6-09	400	Yes	Neate Dikes	1	F		150	0

NOTE: R—Denotes Regular Irrigation. F—Flood Irrigation. P—Water diverted by means of pumping. G—Water diverted by gravity. S—Stored Water.

Condition of System Good Topography Valley River Basin Yellowstone

Adequate Supply: Yes No X Explain Flood Water

Remarks

Also in: Plat No. 16 Twp. 2S Rge. 50E	Plat No. Twp. Rge.	Plat No. Twp. Rge.
Plat No. Twp. Rge.	Plat No. Twp. Rge.	Plat No. Twp. Rge.

Information From:

Bob Neate

A 6	A 5	4	3	2	1
A 7	A 8	9	10	11	12
18	17	16	15	14	13
19	20	21	22	23	24
30	29	28	27	26	25
31	32	33	34	35	36

5-A, 6-A, 7-A, 8-A

F-1-A

County Powder River

STATE OF MONTANA
STATE ENGINEERS OFFICE
Water Resources Survey

T 2S R 51E Plat No. 17

Farm Checked: Date 9-13-60

Photo No. MA-17-196

By Bill Kirkland & Dave Pouliot

Legal Land Owner Northern Pacific Railway Address

Operator Joe Irion Address

Water is deliverd by:— x 1. Private System; 2. Ditch Company; 3. State Project; 4. Federal Project; 5. Irrigation District

If under Ditch Company, Irrigation District, or Government Project, state the number of shares or inches, acre feet, as the case may be in said system

App. No. Decree No.	NAME OF APPROPRIATOR TO WHOM DECREED	NAME OF STREAM	Date App. Date Priority	Miner's Inches	In Use	NAME OF DITCH (Water Delivered By)	No.	R/F	P/G/S	Present Irr. Acres	Irrigable Acres
A-459	Mary B. Irion	Mizpah Creek	11-1-46	1000	Yes	Irion Dikes	1	F		35	0
A-431	Mary B. Irion	Lost Soldier Creek	11-1-42	1000	Yes	Irion Dikes	1	F		85	0
A-931	Mary B. Irion	Unnamed Creek	10-28-49	1000	Stock						

NOTE: R—Denotes Regular Irrigation. F—Flood Irrigation. P—Water diverted by means of pumping. G—Water diverted by gravity. S—Stored Water.

Condition of System Good Topography Valley River Basin Yellowstone

Adequate Supply: Yes..... No. x Explain Flood Water

Remarks

Also in: Plat No.	Twp.	Rge.	Plat No.	Twp.	Rge.	Plat No.	Twp.	Rge.
Plat No.	Twp.	Rge.	Plat No.	Twp.	Rge.	Plat No.	Twp.	Rge.

Information From:

Field Survey & R. W. Irion

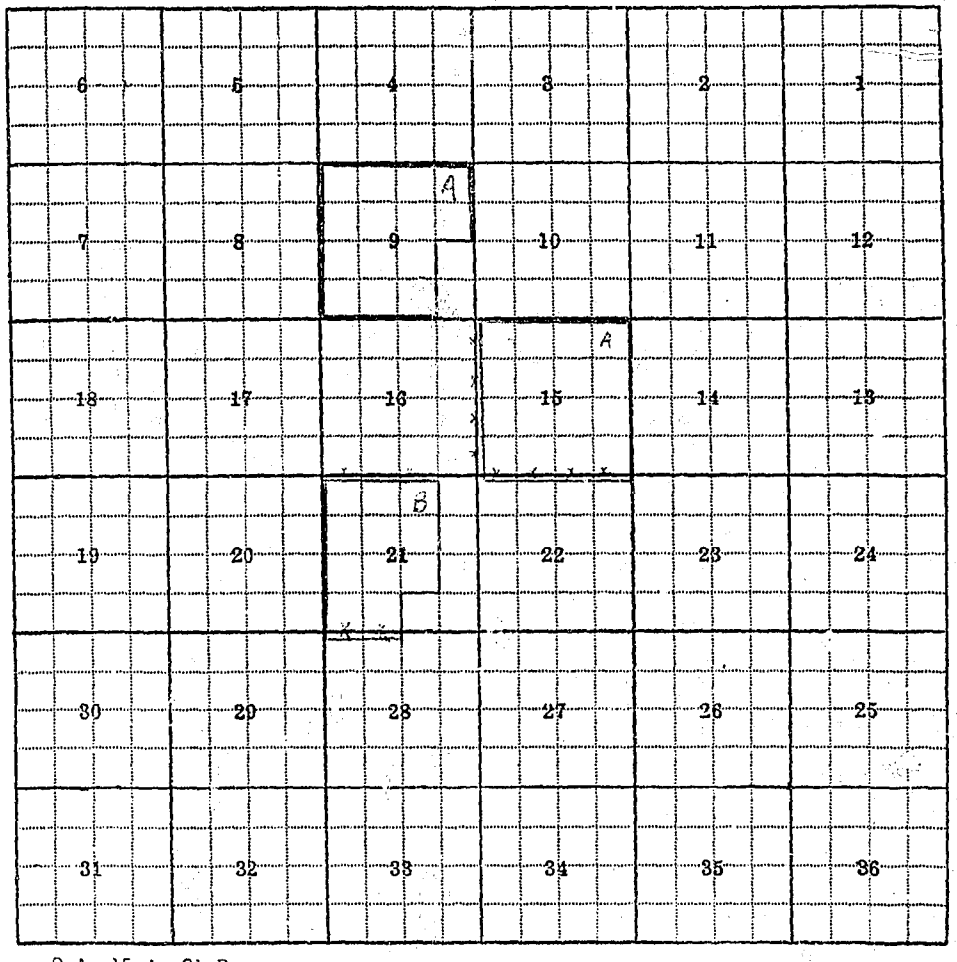

9-A, 15-A, 21-B

NOTE: All N. P. ownership is not platted. Only that part where the appropriation is located. See ownership plat for any additional ownership required.

19
2S
52E

F-1-A

T 2S R 52E Plat No. 18

County Powder River

STATE OF MONTANA
STATE ENGINEERS OFFICE
Water Resources Survey

Photo No. MA-33-24; MA-23-69

Farm Checked: Date 9-20-60

By Bill Kirkland & Dave Pouliot

Legal Land Owner Miles F. Brown

Address Broadus

Operator

Address

Water is delivered by:—X 1. Private System; 2. Ditch Company; 3. State Project; 4. Federal Project; 5. Irrigation District

If under Ditch Company, Irrigation District, or Government Project, state the number of shares or inches, acre feet, as the water may be in said system

App. No. Decree No.	NAME OF APPROPRIATOR TO WHOM DECREED	NAME OF STREAM	Date Appr Date Priority	Miner's Inches	In Use	NAME OF DITCH (Water Delivered By)	No.	R/F	P/G/S	Present Irr. Acres	Irrigable Acres
A-184	Henry O. Boyes	Crooked Creek	12-19-19	1000	Yes	Brown Dikes	1	F		55	0
A-327	Henry O. Boyes	(Little) Hawkey Creek	12-19-19	1000	Yes	Brown Dikes	1	F		25	0
~~A-693~~	~~Henry O. Boyes~~	~~Rough Creek~~	4-29-25	500	Yes	Brown Dikes	1	F		50	0

NOTE: R—Denotes Regular Irrigation. F—Flood Irrigation. P—Water diverted by means of pumping. G—Water diverted by gravity. S—Stored Water.

River Basin Yellowstone

Condition of System Good Topography Valley

Adequate Supply: Yes No X Explain Flood Water

Remarks

Also in: Plat No. 28 Twp. 3S Rge. 52E Plat No. Twp. Rge.	Plat No Twp. Rge. Plat No Twp. Rge.	Plat No. Twp. Rge. Plat No. Twp. Rge.

Information From:
Miles Brown

T2S
R32E

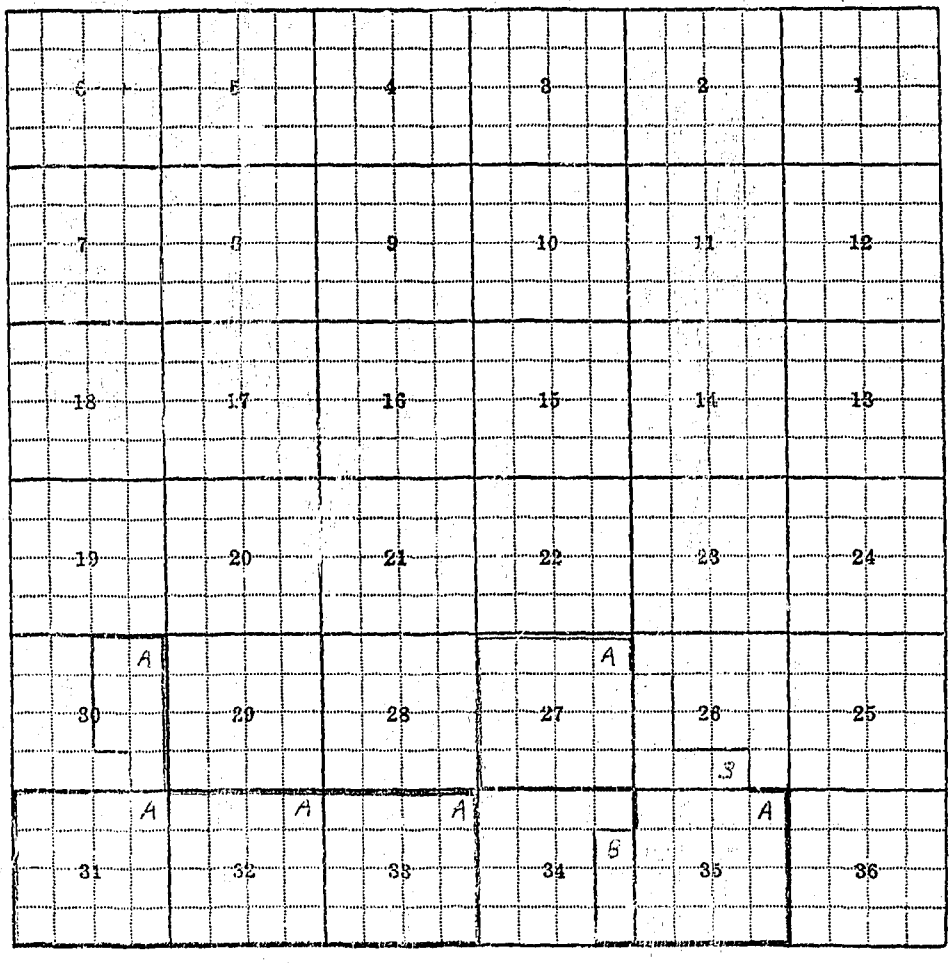

26-B, 27-A, 30-A, 31-A, 32-A, 33-A, 34-B, 35-A

F-1-A

County Powder River

Farm Checked: Date 9-20-60

By Bill Kirkland & Dave Pouliot

STATE OF MONTANA

STATE ENGINEERS OFFICE

Water Resources Survey

T. 2S R. 52E Plat No. 18

Photo No. MA-23-68, 23-67

Legal Land Owner Cross Ranch Co. Inc. Address

Operator D. Keil Address

Water is delivered by:— X 1. Private System; 2. Ditch Company; 3. State Project; 4. Federal Project; 5. Irrigation District

If under Ditch Company, Irrigation District, or Government Project, state the number of shares or inches, acre feet, as the case may be in said system

App. No. Decree No.	NAME OF APPROPRIATOR TO WHOM DECREED	NAME OF STREAM	Date App. Date Priority	Miner's Inches	In Use	NAME OF DITCH (Water Delivered By)	No.	R/F	P/G/S	Present Irr. Acres	Irrigable Acres
A-595	Dean & Betty Keil	Powder River	6-24-55	1500	Yes	Keil-Pump & Dikes	1	F	P	215	0
A-193	Frank Ducello	Deep Coulee	10-14-05	1000	Stock						
A-200	May E. Ducello	Deer Creek	5-19-03	400	Stock						
A-250	May E. Ducello	Ducello Creek	5-18-03	400	Stock						
A-744	Mrs. May E. Ducello	Short Creek	10-14-05	1000	Stock						

NOTE: R—Denotes Regular Irrigation. F—Flood Irrigation. P—Water diverted by means of pumping. G—Water diverted by gravity. S—Stored Water.

Condition of System Good Topography Valley River Basin Yellowstone

Adequate Supply: Yes..... No. y Explain Flood Water

Remarks

Also in:									
Plat No. 8	Twp. 1S	Rge. 52E	Plat No.	Twp.	Rge.	Plat No.	Twp.	Rge.
Plat No. 19	Twp. 2S	Rge. 53E	Plat No.	Twp.	Rge.	Plat No.	Twp.	Rge.

Information From:

D. Keil

Yellowstone River Compact

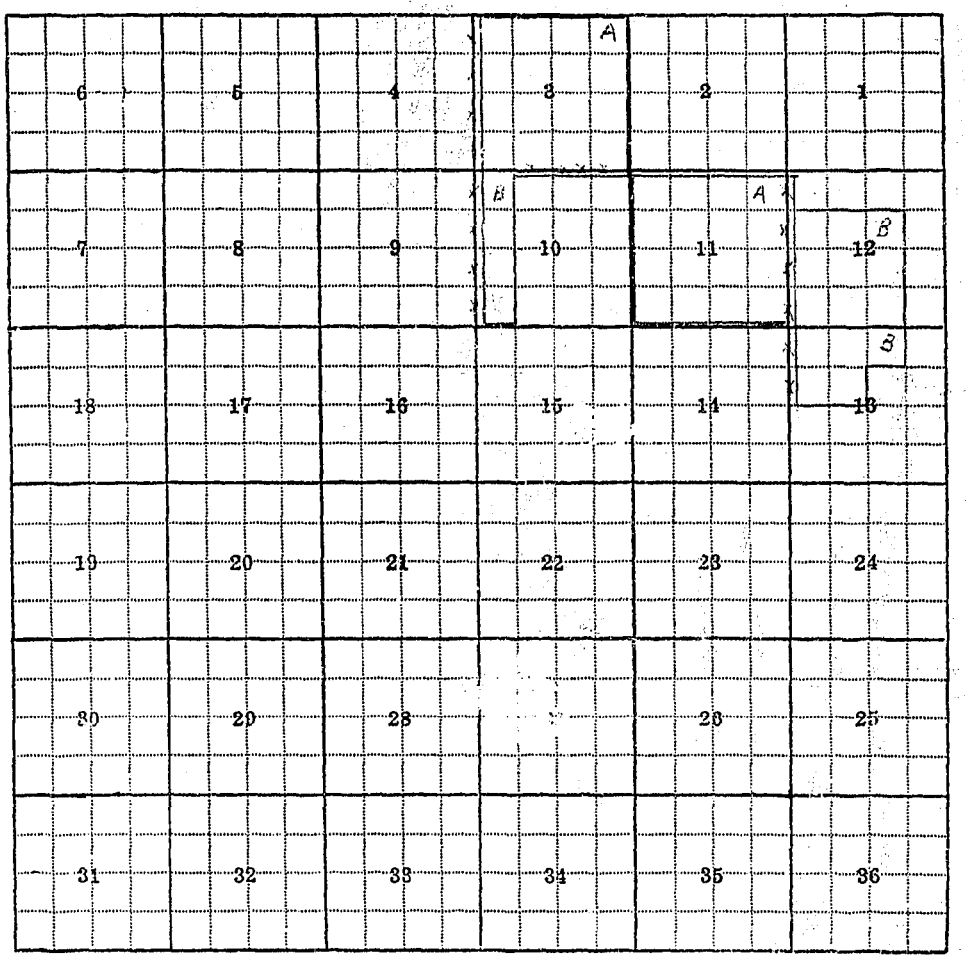

3-A, 10-B, 12-B, 13-B, 11-A

F-1-A

County Powder River

Farm Checked: Date 9-26-60

By Bill Kirkland & Dave Pouliot

STATE OF MONTANA
STATE ENGINEERS OFFICE
Water Resources Survey

T 2S R 52E Plat No. 18

Photo No. MA-23-67

Legal Land Owner Alex L. & Susie B. Denson Address

Operator Address

Water is deliverd by:— x 1. Private System; 2. Ditch Company; 3. State Project; 4. Federal Project; 5. Irrigation District

If under Ditch Company, Irrigation District, or Government Project, state the number of shares or inches, acre feet, as the case may be in said system

App. No. Decree No.	NAME OF APPROPRIATOR TO WHOM DECREED	NAME OF STREAM	Date App. Date Priority	Miner's Inches	In Use	NAME OF DITCH (Water Delivered By)	No.	R/F	P/G/S	Present Irr. Acres	Irrigable Acres
A-365	Pliney S. Richardson	Horse Creek	10-21-05	1000	Yes	Denson Dikes	1	F		135	0
A-100	W. J. R. Marston	Buffalo Creek	11-21-06	1000	Stock						
A-366	P. S. Richardson	Horse Creek	10-10-02	1000	Stock						
A-686	W. Howard Ross	Road Creek	10-10-09	500	Stock						
A-699	W. Howard Ross	Rough Creek	10-29-09	500	Stock						
A-469	W. J. R. Marston	Mud Creek	11-2-06	1000	Stock						

NOTE: R—Denotes Regular Irrigation. F—Flood Irrigation. P—Water diverted by means of pumping. G—Water diverted by gravity. S—Stored Water.

Condition of System Good Topography Valley River Basin Yellowstone

Adequate Supply: Yes No x Explain Flood Water

Remarks

Also in:								
Plat No. 19	Twp. 2S	Rge. 53E	Plat No. 38	Twp. 4S	Rge. 52E	Plat No.	Twp.	Rge.
Plat No. 28	Twp. 3S	Rge. 52E	Plat No.	Twp.	Rge.	Plat No.	Twp.	Rge.

Information From:

Alex Denson


6
5
4
3
2
1
7
8
9
10
11
12
A
18
17
16
15
14
13
A
19
20
21
22
23
24
A
30
29
28
27
26
25
31
32
33
34
35
36

13-A, 24-A, 25-A

F-1-A

County Powder River

Farm Checked: Date 9-14-60

By Bill Kirkland & Dave Pouliot

STATE OF MONTANA
STATE ENGINEERS OFFICE
Water Resources Survey

T 2S R 52E Plat No. 18

Photo No. MA-23-69

Legal Land Owner Lester Early Address

Operator Ben Jurica Address Broadus

Water is deliverd by:— x 1. Private System; 2. Ditch Company; 3. State Project; 4. Federal Project; 5. Irrigation District

If under Ditch Company, Irrigation District, or Government Project, state the number of shares or inches, acre feet, as the case may be in said system

App. No. Decree No.	NAME OF APPROPRIATOR TO WHOM DECREED	NAME OF STREAM	Date App. Date Priority	Miner's Inches	In Use	NAME OF DITCH (Water Delivered By)	No.	R/F	P/G/S	Present Irr. Acres	Irrigable Acres
A-579)	Lester Earley	Powder River	1-5-39	360	Yes	Jurica Pump	1	F	P	60	0
A-603)	Zora E. Marshall	Powder River	3-12-17	200	Yes						
A-917	Lester Earley	A Stream known as Mud Creek	1-5-39	360	Stock						
A-918	Lester Earley	A Stream known as Mud Creek	1-5-39	280	Stock						
A-919	Lester Earley	A Stream known as Road Creek	2-11-39	440	Stock						

NOTE: R—Denotes Regular Irrigation. F—Flood Irrigation. P—Water diverted by means of pumping. G—Water diverted by gravity. S—Stored Water.

Condition of System Good Topography Valley River Basin Yellowstone

Adequate Supply: Yes..... No. x Explain Flood Water

Remarks

Also in: Plat No..... Twp..... Rge.....	Plat No..... Twp..... Rge.....	Plat No..... Twp..... Rge.....
Plat No..... Twp..... Rge.....	Plat No..... Twp..... Rge.....	Plat No..... Twp..... Rge.....

Information From: Ben Jurica

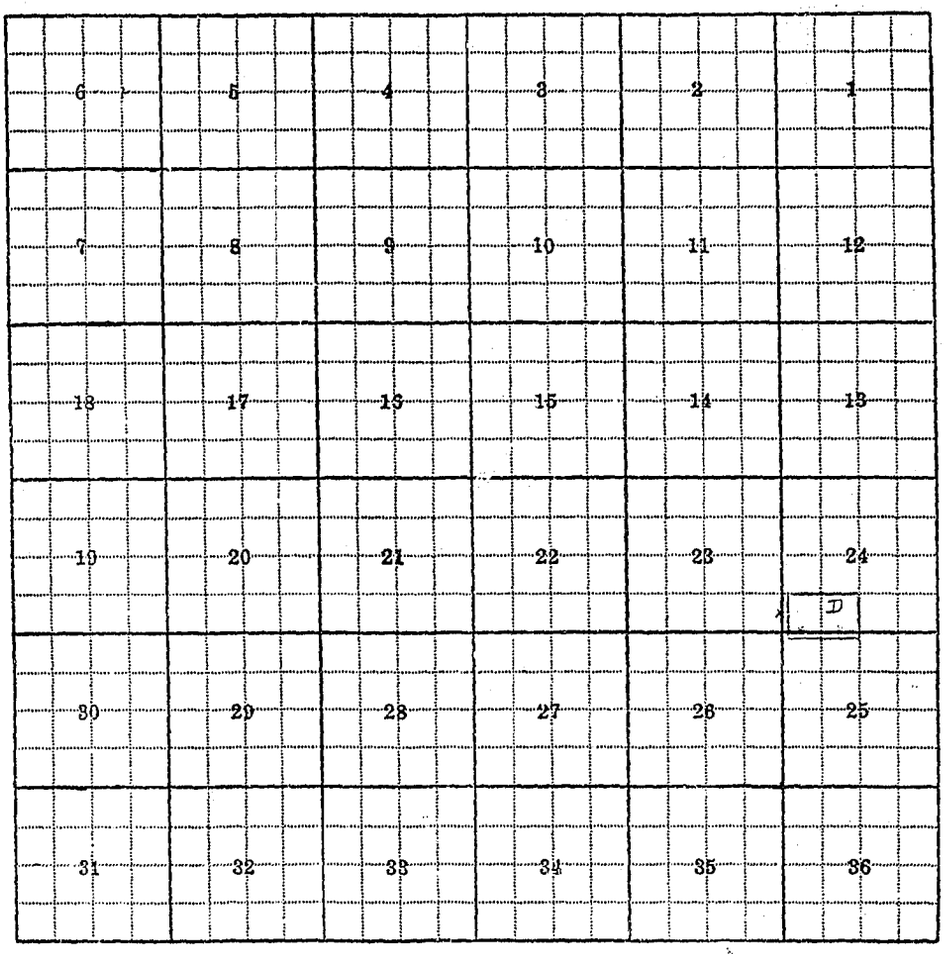
6
5
4
3
2
1
7
8
9
10
11
12
18
17
16
15
14
13
19
20
21
22
23
24
D
30
29
28
27
26
25
31
32
33
34
35
36

24-D

F-1-A

County Powder River

STATE OF MONTANA
STATE ENGINEERS OFFICE
Water Resources Survey

T. 2S R. 52E Plat No. 18

Farm Checked: Date 9-20-60

Photo No. MA-23-68

By Bill Kirkland & Dave Pouliot

Legal Land Owner Edwards, Hill, and Jensen Address

Operator Address

Water is deliverd by:— X 1. Private System; 2. Ditch Company; 3. State Project; 4. Federal Project; 5. Irrigation District

If under Ditch Company, Irrigation District, or Government Project, state the number of shares or inches, acre feet, as the case may be in said system

App. No. Decree No.	NAME OF APPROPRIATOR TO WHOM DECREED	NAME OF STREAM	Date App. Date Priority	Miner's Inches	In Use	NAME OF DITCH (Water Delivered By)	No.	R/F	P/G/S	Present Irr. Acres	Irrigable Acres
A-144	Frank Ducello	Cherry Creek	10-14-05	1000	Part	Keil Dikes	1	F	P	45	0

NOTE: R—Denotes Regular Irrigation. F—Flood Irrigation. P—Water diverted by means of pumping. G—Water diverted by gravity. S—Stored Water.

Condition of System Good Topography Valley River Basin Yellowstone

Adequate Supply: Yes No X Explain Flood Water

Remarks

Also in: Plat No. 19 Twp. 2S Rge. 52E	Plat No. Twp. Rge.	Plat No. Twp. Rge.
Plat No. Twp. Rge.	Plat No. Twp. Rge.	Plat No. Twp. Rge.

Information From:

Mr. Keil


A
6
5
4
3
2
1
7
8
9
10
11
12
18
17
16
15
14
13
19
20
21
22
23
24
30
29
28
27
26
25
31
32
33
34
35
36

1-A

F-1-A

County Powder River

STATE OF MONTANA
STATE ENGINEERS OFFICE
Water Resources Survey

T. 2S R. 52E Plat No. 18

Farm Checked: Date 9-20-60

Photo No. 23-68

By Bill Kirkland & Dave Pouliot

Legal Land Owner Charlotte J. Edwards Address

Operator D. Keil Address Broadus

Water is deliverd by:— x 1. Private System; 2. Ditch Company; 3. State Project; 4. Federal Project; 5. Irrigation District

If under Ditch Company, Irrigation District, or Government Project, state the number of shares or inches, acre feet, as the case may be in said system

App. No. Decree No.	NAME OF APPROPRIATOR TO WHOM DECREED	NAME OF STREAM	Date App. Date Priority	Miner's Inches	In Use	NAME OF DITCH (Water Delivered By)	No.	R/F	P/G/S	Present Irr. Acres	Irrigable Acres
A-144	Frank Ducello	Cherry Creek	10-14-05	1000	Part	Keil Dikes & Pump	1	F	P	3	0

NOTE: R—Denotes Regular Irrigation. F—Flood Irrigation. P—Water diverted by means of pumping. G—Water diverted by gravity. S—Stored Water.

Condition of System Topography River Basin Yellowstone

Adequate Supply: Yes No Explain

Remarks

Also in: Plat No. Twp. Rge.	Plat No. Twp. Rge.	Plat No. Twp. Rge.
Plat No. Twp. Rge.	Plat No. Twp. Rge.	Plat No. Twp. Rge.

Information From:
Field Survey

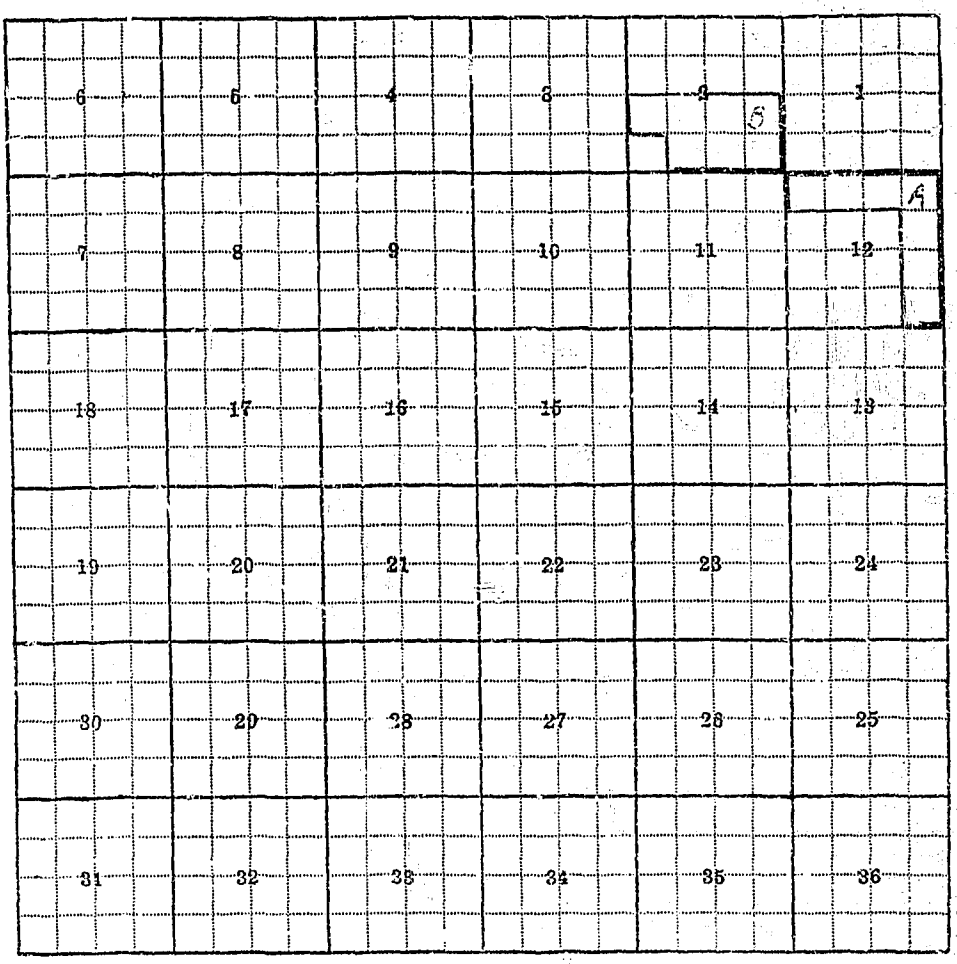
6
5
4
3
2
1
5
A
7
8
9
10
11
12
18
17
16
15
14
13
19
20
21
22
23
24
30
29
28
27
26
25
31
32
33
34
35
36

2-B, 12-A