F-1-A

County Powell

STATE OF MONTANA
STATE ENGINEERS OFFICE
Water Resources Survey

T. 10N R. 7W Plat No. 46

Farm Checked: Date 7-10-58

Photo No. 9-117

By Vaughn Chadbourne & Robert Peter

Legal Land Owner Carl Nelson Address Avon, Montana

Operator Same Address

Water is deliverd by:--X 1. Private System; 2. Ditch Company; 3. State Project; 4. Federal Project; 5. Irrigation District

If under Ditch Company, Irrigation District, or Government Project, state the number of shares or inches, acre feet, as the case may be in said system

App. No. Decree No.	NAME OF APPROPRIATOR TO WHOM DECREED	NAME OF STREAM	Date App. Date Priority	Miner's Inches	In Use	NAME OF DITCH (Water Delivered By)	No.	R/F	P/G/S	Present Irr. Acres	Irrigable Acres
Use		Spring Creek				Price	1	F		20	0
A-597	John & Valentine Hahn	Gold Canyon (or									
		Canon) Creek	5-1-92	200	Part						
					not						
					in use						
A-1188	J. A. Culver	Snow Shoe Creek	6-4-00	150	Part						
					not in						
					use						

NOTE: R—Denotes Regular Irrigation. F—Flood Irrigation. P—Water diverted by means of pumping. G—Water diverted by gravity. S—Stored Water.

Condition of System Good Topography Creek Bottom River Basin Columbia River

Adequate Supply: Yes X No Explain

Remarks

Also in: Plat No. Twp. Rge. | Plat No. Twp. Rge. | Plat No. Twp. Rge.
Plat No. Twp. Rge. | Plat No. Twp. Rge. | Plat No. Twp. Rge.

Information From:
Carl Nelson

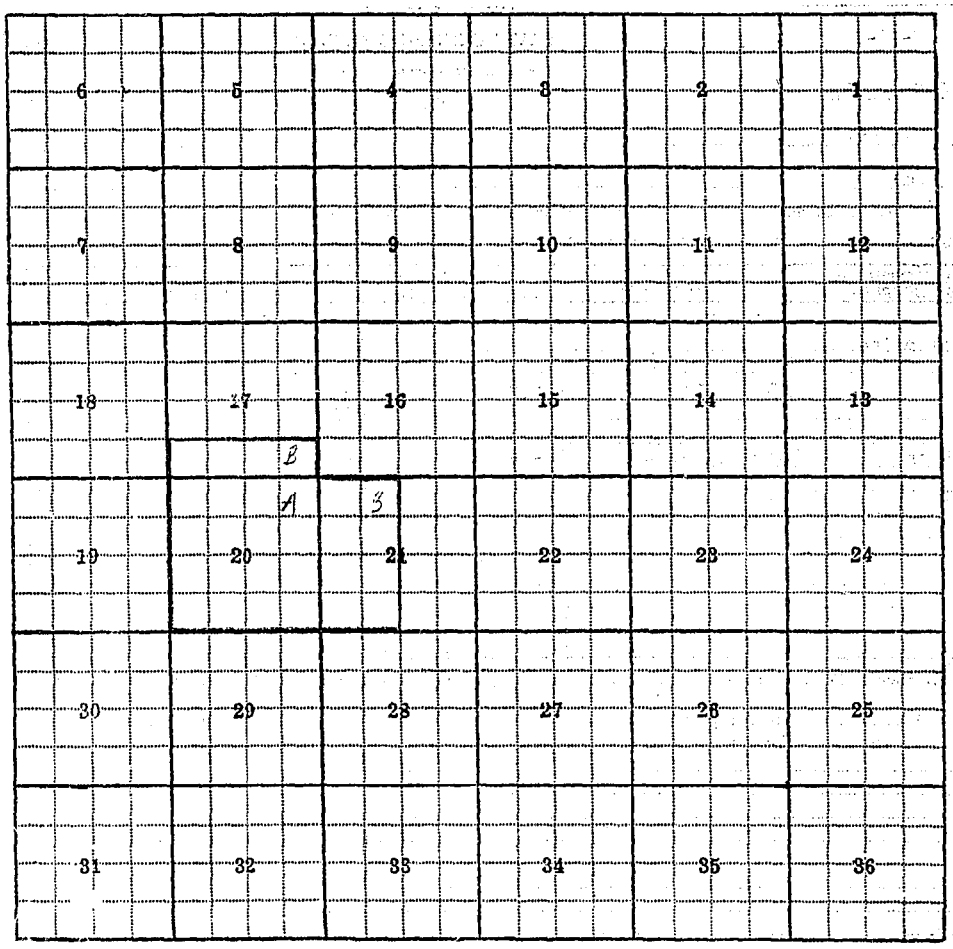
6
5
4
3
2
1
7
8
9
10
11
12
18
17
16
15
14
13
B
A
3
19
20
21
22
23
24
30
29
28
27
26
25
31
32
33
34
35
36

17-B, 20-A, 21-B

F-1-A

County Powell

STATE OF MONTANA
STATE ENGINEERS OFFICE
Water Resources Survey

T. 10N R. 7W Plat No. 46

Farm Checked: Date 7-3-58

Photo No. 10-152; 9-10; 9-116;

By Vaughn Chadbourne

Legal Land Owner S. J. Pauly Address

Operator Same Address

Water is deliverd by:— 1. Private System; 2. Ditch Company; 3. State Project; 4. Federal Project; 5. Irrigation District

If under Ditch Company, Irrigation District, or Government Project, state the number of shares or inches, acre feet, as the case may be in said system

App. No. Decree No.	NAME OF APPROPRIATOR TO WHOM DECREED	NAME OF STREAM	Date App. Date Priority	Miner's Inches	In Use	NAME OF DITCH (Water Delivered By)	No.	R/F	P/G/S	Present Irr. Acres	Irrigable Acres
A-1680	J. G. King										
	L. A. Parker	Unnamed Spring	7-1-19	50							
		NO IRRIGATION									

NOTE: R—Denotes Regular Irrigation. F—Flood Irrigation. P—Water diverted by means of pumping. G—Water diverted by gravity. S—Stored Water.

Condition of System Topography River Basin Columbia River

Adequate Supply: Yes No Explain

Remarks

Also in: Plat No. 30 Twp. 11N Rge. 9W	Plat No. 52 Twp. 9N Rge. 7W	Plat No. 56 Twp. 8N Rge. 9W
Plat No. 50 Twp. 9N Rge. 9W	Plat No. 55 Twp. 8N Rge. 10W	Plat No. 51 Twp. 9N Rge. 8W

Information From:

Field Survey



1A, 12A, 13A, 24A

F-1-A

County Powell

STATE OF MONTANA
STATE ENGINEERS OFFICE
Water Resources Survey

T.10N R.7W Plat No46

Farm Checked: Date 7-10-58

Photo No. 9-117

By Vaughn Chadbourne & R.J. Peter

Legal Land Owner Sandy O. Reierson Address Avon, Montana

Operator Same Address

Water is deliverd by:— X 1. Private System; 2. Ditch Company; 3. State Project; 4. Federal Project; 5. Irrigation District

If under Ditch Company, Irrigation District, or Government Project, state the number of shares or inches, acre feet, as the case may be in said system

App. No. Decree No.	NAME OF APPROPRIATOR TO WHOM DECREED	NAME OF STREAM	Date App. Date Priority	Miner's Inches	In Use	NAME OF DITCH (Water Delivered By)	No.	R/F	P/G/S	Present Irr. Acres	Irrigable Acres
A-1196	Isaac R. Price	Snow Shoe Creek	9-18-83	300	Yes	Price	1	F)		135	0
A-1262	Isaac R. Price	Little Spring Cr.	5-17-66	75	Yes	Price	1	F)			
A-1263	Isaac R. Price	Little Spring Cr.	5-17-86	75	Yes	Price	1	F)			

NOTE: R—Denotes Regular Irrigation. F—Flood Irrigation. P—Water diverted by means of pumping. G—Water diverted by gravity. S—Stored Water.

Condition of System Good Topography Cr. Bottom River Basin Columbia River

Adequate Supply: Yes..... No X..... Explain

Remarks Spring Creek water is taken out of Snow Shoe Creek

Also in: Plat No..... Twp..... Rge.....	Plat No..... Twp..... Rge.....	Plat No..... Twp..... Rge.....
Plat No..... Twp..... Rge.....	Plat No..... Twp..... Rge.....	Plat No..... Twp..... Rge.....

Information From:
Sandy Reierson

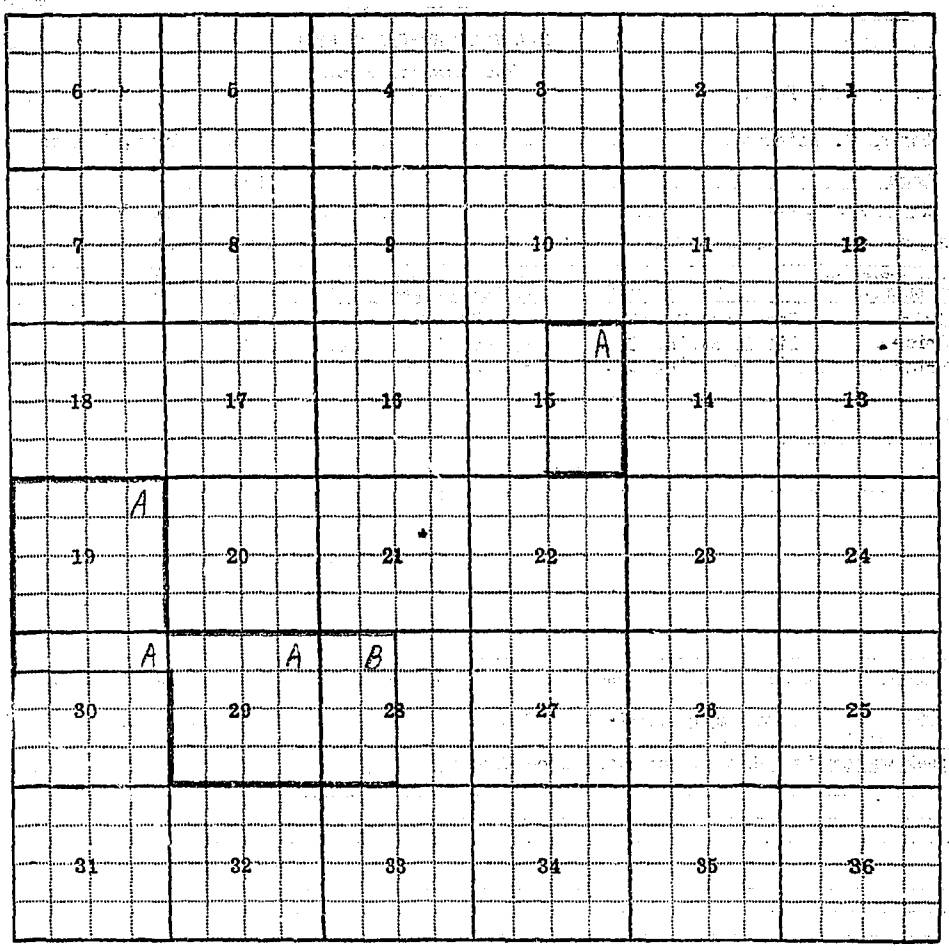

15A, 19A, 28B, 29A, 30A

F-1-A

County Powell

Form Checked: Date 6-27-58

By Vaughn Chadbourne

STATE OF MONTANA
STATE ENGINEERS OFFICE
Water Resources Survey

T 10N R 7W Plat No. 46

Photo No. 9-138, Sec. 34
9-139, Sec. 33

Legal Land Owner John J. Senecal Address Avon, Montana

Operator Same Address

Water is delivered by:— X1. Private System; 2. Ditch Company; 3. State Project; 4. Federal Project; 5. Irrigation District

If under Ditch Company, Irrigation District, or Government Project, state the number of shares or inches, acre feet, as the case may be in said system

App. No. Decree No.	NAME OF APPROPRIATOR TO WHOM DECREED	NAME OF STREAM	Date App. Date Priority	Miner's Inches	In Use	NAME OF DITCH (Water Delivered By)	No.	R/F	P/G/S	Present Irr. Acres	Irrigable Acres
A-130-A	John J. Senecal	Little Blackfoot R	11-30-46	400	Yes	Senecal	1	R		160	0
A-130-A	John J. Senecal	Little Blackfoot R.	11-30-46	400	Yes	Flume	1	R		0	20
A-1578	Geo. R. Purdy	Boulder Spring	11-1-09	25	Stock						
A-1633	Ambrose Cook	Unnamed Spring	9-12-17	200	Stock						
A-439	Allan Kimerly	Dog Creek	4-25-98	500	No						
A-440	Allan Kimerly	Dog Creek	7-1-00	500	No						

NOTE: R—Denotes Regular Irrigation. F—Flood Irrigation. P—Water diverted by means of pumping. G—Water diverted by gravity. S—Stored Water.

Condition of System Good Topography Bottom Land River Basin Columbia River

Adequate Supply: Yes X No Explain

Remarks

Also in: Plat No. Twp. Rge. | Plat No. Twp. Rge. | Plat No. Twp. Rge.
Plat No. Twp. Rge. | Plat No. Twp. Rge. | Plat No. Twp. Rge.

Information From:
John J. Senecal

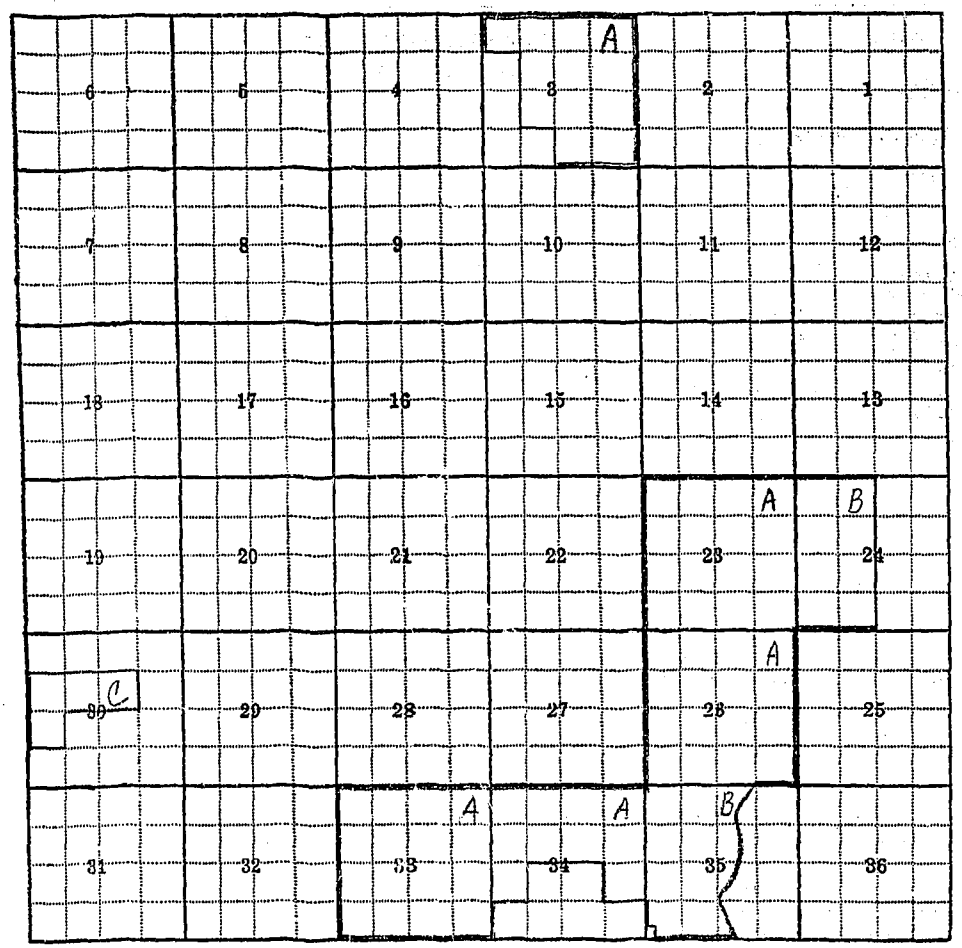

3A, 23A, 24B, 26A, 30C, 33A, 34A, 35B

F-I-A

County Powell

Farm Checked: Date 6-27-58

By Vaughn Chadbourne

STATE OF MONTANA
STATE ENGINEERS OFFICE
Water Resources Survey

T. 10N R. 7W Plat No. 46

Photo No. 9-140, Sec. 32

Legal Land Owner Kathryn Senecal Address

Operator W. T. Janke Address Avon, Montana

Water is deliverd by:—X 1. Private System; 2. Ditch Company; 3. State Project; 4. Federal Project; 5. Irrigation District

If under Ditch Company, Irrigation District, or Government Project, state the number of shares or inches, acre feet, as the case may be in said system

App. No. Decree No.	NAME OF APPROPRIATOR TO WHOM DECREED	NAME OF STREAM	Date App. Date Priority	Miner's Inches	In Use	NAME OF DITCH (Water Delivered By)	No.	R/F	P/G/S	Present Irr. Acres	Irrigable Acres
Use		Little Blackfoot R.				Flume	1	F		0	30
Use		Little Blackfoot R.				Senecal	1	R		73	0
*A-785-A	W.W. Jones by										
	T. W. Jones, Agent	Hurd or Mill Creek									
		or Milk Creek	4-16-91	100	Yes	Senecal	1	F		26	0

NOTE: R—Denotes Regular Irrigation. F—Flood Irrigation. P—Water diverted by means of pumping. G—Water diverted by gravity. S—Stored Water.

Condition of System Good Topography River Bottom & Mt. Meadows River Basin Columbia River

Adequate Supply: Yes X No Explain

Remarks *I added this number and appropriation into Book. It was not there originally.
Bill Lambeth

Also in:								
Plat No. 45	Twp. 10N	Rge. 8W	Plat No. 53	Twp. 9N	Rge. 6W	Plat No.	Twp.	Rge.
Plat No. 47	Twp. 10N	Rge. 6W	Plat No.	Twp.	Rge.	Plat No.	Twp.	Rge.

Information From:
W. T. Janke

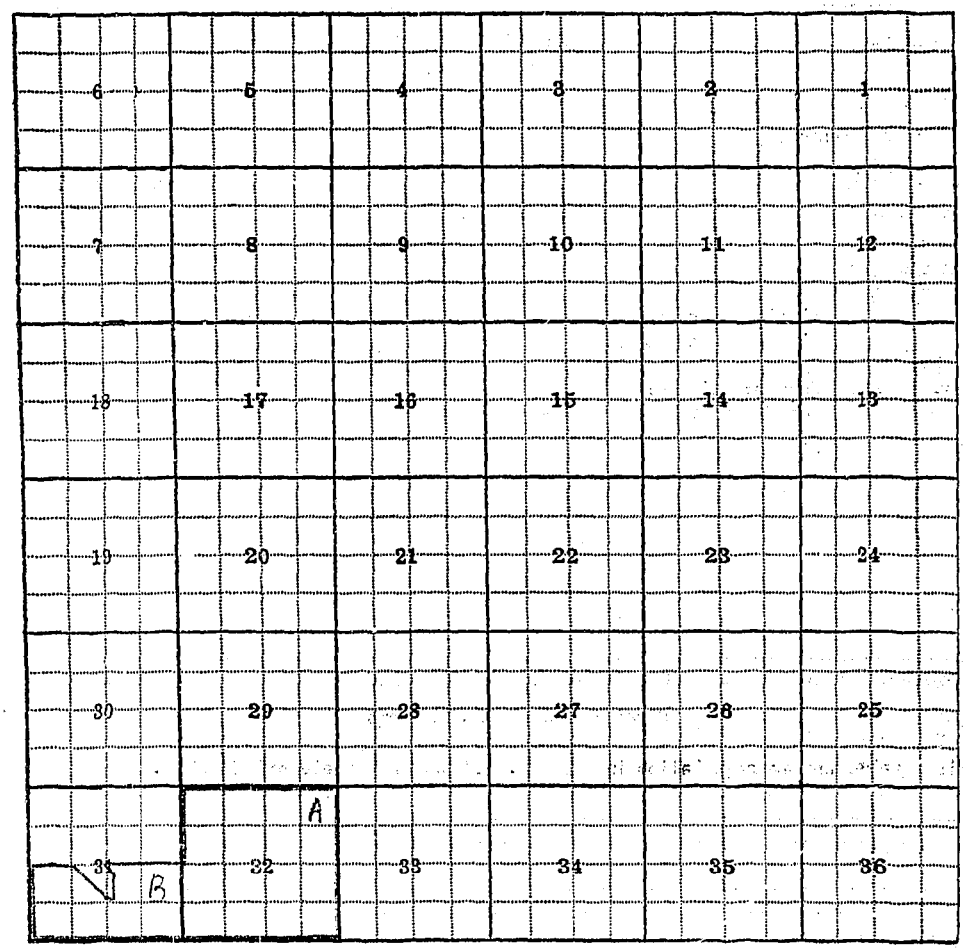
6
5
4
3
2
1
7
8
9
10
11
12
18
17
16
15
14
13
19
20
21
22
23
24
30
29
28
27
26
25
A
31
B
32
33
34
35
36

31B, 32A

T10N-R6W

F-1-A
County Powell

Farm Checked: Date 6-11-58

By Vaughn Chadbourne

STATE OF MONTANA
STATE ENGINEERS OFFICE
Water Resources Survey

T 10N R 6W Plat No. 47

Photo No. 9-2 Sec. 16;
9-1 Sec. 15;
9-123 Sec. 28

Legal Land Owner A. T. Hibbard Address Helena, Montana

Operator Same Address

Water is deliverd by:— X 1. Private System; 2. Ditch Company; 3. State Project; 4. Federal Project; 5. Irrigation District

If under Ditch Company, Irrigation District, or Government Project, state the number of shares or inches, acre feet, as the case may be in said system

App. No. Decree No.	NAME OF APPROPRIATOR TO WHOM DECREED	NAME OF STREAM	Date App. Date Priority	Miner's Inches	In Use	NAME OF DITCH (Water Delivered By)	No.	R/F	P/G/S	Present Irr. Acres	Irrigable Acres
A-444	Thos. McDonald	Dog Creek	3-23-11	160	Yes	McDonald	1	R		10	0
A-452	James Murray	Dog Creek	12-23-07	320	Yes	Murray	1	R		56	0
A-1400	Thomas McDonald	Virginia Creek	5-1-01	100	Yes	McDonald	1	R		30	0
A-373A	Guy L. Davis	Davis Creek	4-20-43	50	Stock						
A-1724	Peter Olson	Trib. Uncle George									
		Gulch	4-11-18	100	Stock						
A-696	Marion Shilling	Kennie Creek	11-21-40	100	Stock						

NOTE: R—Denotes Regular Irrigation. F—Flood Irrigation. P—Water diverted by means of pumping. G—Water diverted by gravity. S—Stored Water.

Condition of System Good Topography Bottom Land & Mountain Meadow River Basin Columbia River

Adequate Supply: Yes X No Explain

Remarks

Also in:								
Plat No.	Twp.	Rge.	Plat No.	Twp.	Rge.	Plat No.	Twp.	Rge.
Plat No.	Twp.	Rge.	Plat No.	Twp.	Rge.	Plat No.	Twp.	Rge.

Information From:
J. A. Wolrick (foreman)
and George Davis

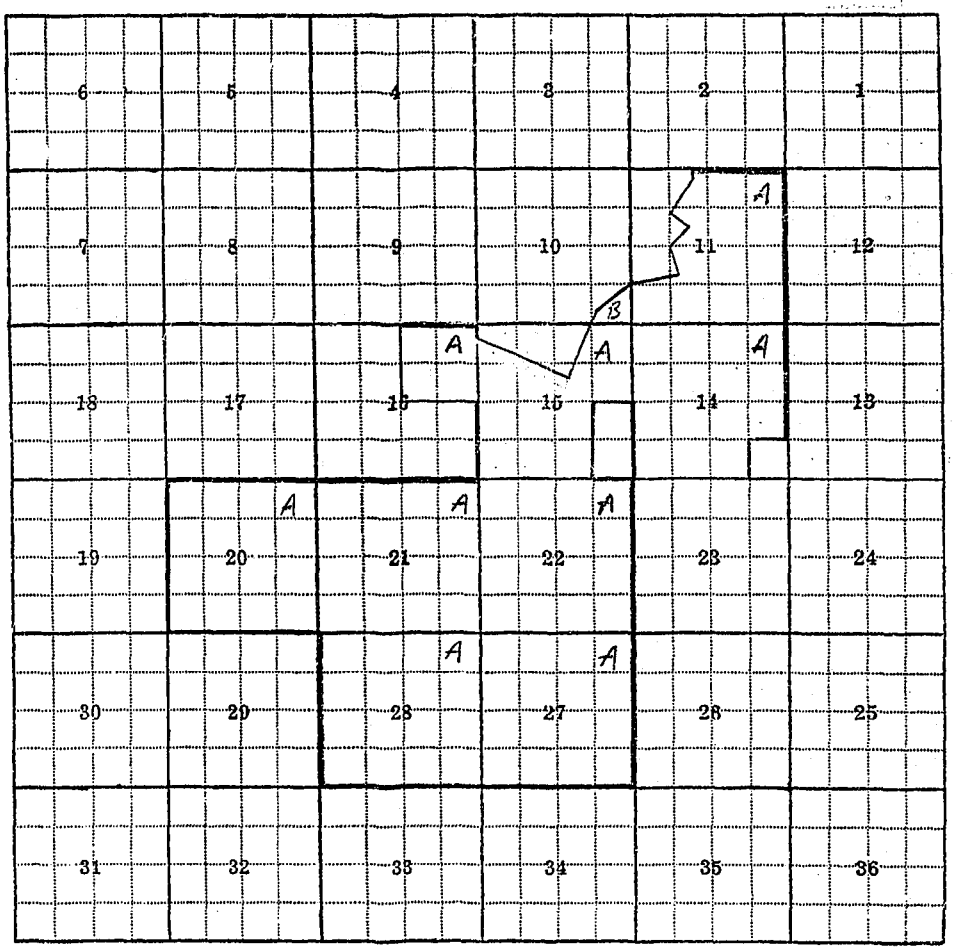

10-B, 11-A, 14-A, 15-A, 16-A, 20-A, 21-A, 22-A, 27-A, 28-A

F-1-A

County Powell

STATE OF MONTANA
STATE ENGINEERS OFFICE
Water Resources Survey

T.10N R. 6W Plat No. 47

Farm Checked: Date 6-11-58

Photo No. 9-122; 9-136;

By Vaughn Chadbourne

Legal Land Owner N. P. R. R. Co. Address

Operator A. T. Hibbard Address Helena, Montana

Water is deliverd by:— 1. Private System; 2. Ditch Company; 3. State Project; 4. Federal Project; 5. Irrigation District

If under Ditch Company, Irrigation District, or Government Project, state the number of shares or inches, acre feet, as the case may be in said system

App. No. Decree No.	NAME OF APPROPRIATOR TO WHOM DECREED	NAME OF STREAM	Date App. Date Priority	Miner's Inches	In Use	NAME OF DITCH (Water Delivered By)	No.	R/F	P/G/S	Present Irr. Acres	Irrigable Acres
A-477	Axel F. Koski	Dry Creek	6-5-24	40	Stock						
		NO IRRIGATION									

NOTE: R—Denotes Regular Irrigation. F—Flood Irrigation. P—Water diverted by means of pumping. G—Water diverted by gravity. S—Stored Water.

Condition of System Topography River Basin Columbia River

Adequate Supply: Yes No Explain

Remarks

Also in: Plat No. 42 Twp. 9N Rge. 10W	Plat No. Twp. Rge.	Plat No. Twp. Rge
Plat No. Twp. Rge.	Plat No. Twp. Rge.	Plat No. Twp. Rge

Information From:
J. A. Walrich

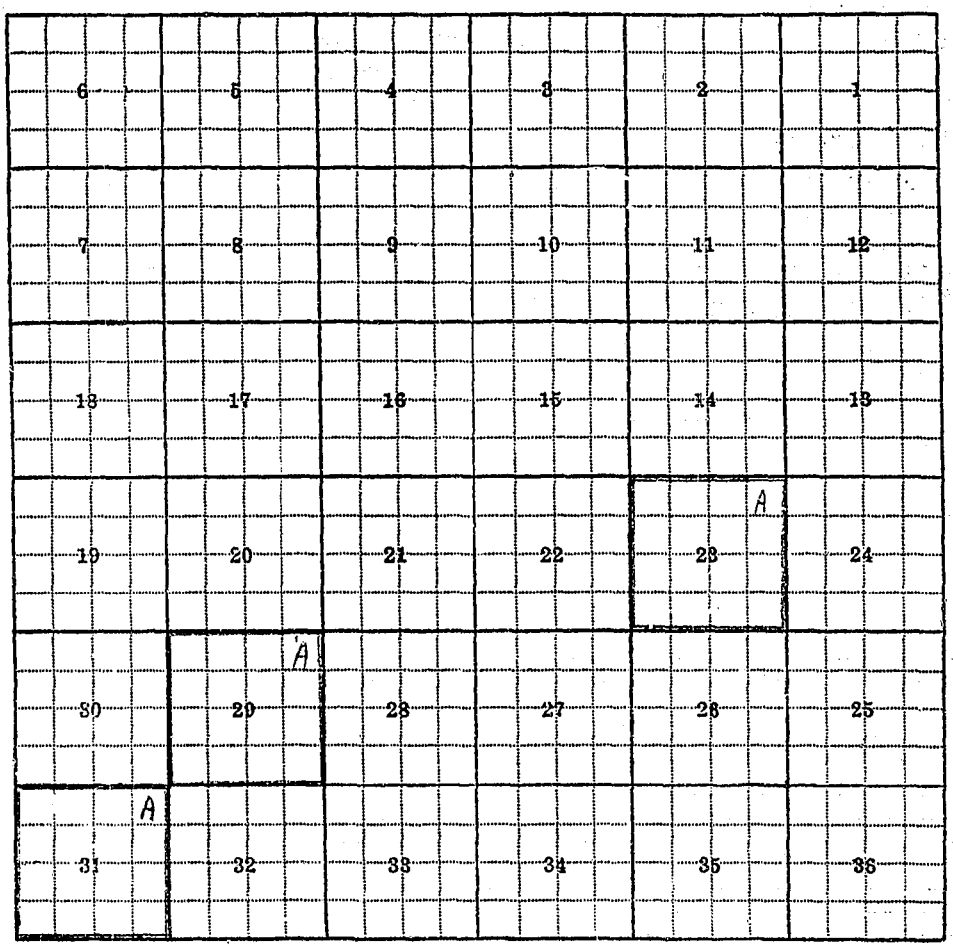
6
5
4
3
2
1
7
8
9
10
11
12
18
17
16
15
14
13
A
19
20
21
22
23
24
A
30
29
28
27
26
25
A
31
32
33
34
35
36

23A, 29A, 31A

F-1-A

County Powell

Farm Checked: Date 6-11-58

By Vaughn Chadbourne

STATE OF MONTANA
STATE ENGINEERS OFFICE
Water Resources Survey

T.10N R.6W Plat No. 47

Photo No. 10-141; 10-142;

Legal Land Owner Sandy Reierson & C. H. Gravely Bros. Address

Operator Address

Water is deliverd by:— 1. Private System; 2. Ditch Company; 3. State Project; 4. Federal Project; 5. Irrigation District

If under Ditch Company, Irrigation District, or Government Project, state the number of shares or inches, acre feet, as the case may be in said system

App. No. Decree No.	NAME OF APPROPRIATOR TO WHOM DECREED	NAME OF STREAM	Date App. Date Priority	Miner's Inches	In Use	NAME OF DITCH (Water Delivered By)	No.	R/F	P/G/S	Present Irr. Acres	Irrigable Acres
A-1625	Edward F. Cameron	Unnamed Spring	11-1-04	150	Stock						
		NO IRRIGATION									

NOTE: R—Denotes Regular Irrigation. F—Flood Irrigation. P—Water diverted by means of pumping. G—Water diverted by gravity. S—Stored Water.

Condition of System Topography River Basin Columbia River

Adequate Supply: Yes No Explain

Remarks

Also in: Plat No. Twp. Rge.	Plat No. Twp. Rge.	Plat No. Twp. Rge.
Plat No. Twp. Rge.	Plat No. Twp. Rge.	Plat No. Twp. Rge.

Information From:

Field Survey

6		4	3	2	1
7	8	9	10	11	12
18	17	16	15	14	13
19	20	21	22	23	24
30	29	28	27	26	25
31	32	33	34	35	36

4B, 5A

F-1-A

County Powell

STATE OF MONTANA
STATE ENGINEERS OFFICE
Water Resources Survey

T 10N R 6W Plat No. 47

Farm Checked: Date 6-12-58

Photo No. 9-133;

By Vaughn Chadbourne

Legal Land Owner R. V. Ranch Co. Address Helena, Montana

Operator Same Address

Water is deliverd by:— 1. Private System; 2. Ditch Company; 3. State Project; 4. Federal Project; 5. Irrigation District

If under Ditch Company, Irrigation District, or Government Project, state the number of shares or inches, acre feet, as the case may be in said system

App. No. Decree No.	NAME OF APPROPRIATOR TO WHOM DECREED	NAME OF STREAM	Date App. Date Priority	Miner's Inches	In Use	NAME OF DITCH (Water Delivered By)	No.	R/F	P/G/S	Present Irr. Acres	Irrigable Acres
A-1621	Francis M. Brown	Unnamed Springs	10-8-02	320	Stock						
		NO IRRIGATION									

NOTE: R—Denotes Regular Irrigation. F—Flood Irrigation. P—Water diverted by means of pumping. G—Water diverted by gravity. S—Stored Water.

Condition of System ..... Topography ..... River Basin Columbia River

Adequate Supply: Yes..... No..... Explain .....

Remarks .....

Also in: Plat No. 53 Twp. 9N Rge. 6W	Plat No. ..... Twp. ..... Rge.	Plat No. ..... Twp. ..... Rge. .....
Plat No. ..... Twp. ..... Rge.	Plat No. ..... Twp. ..... Rge.	Plat No. ..... Twp. ..... Rge. .....

Information From:

Field Survey

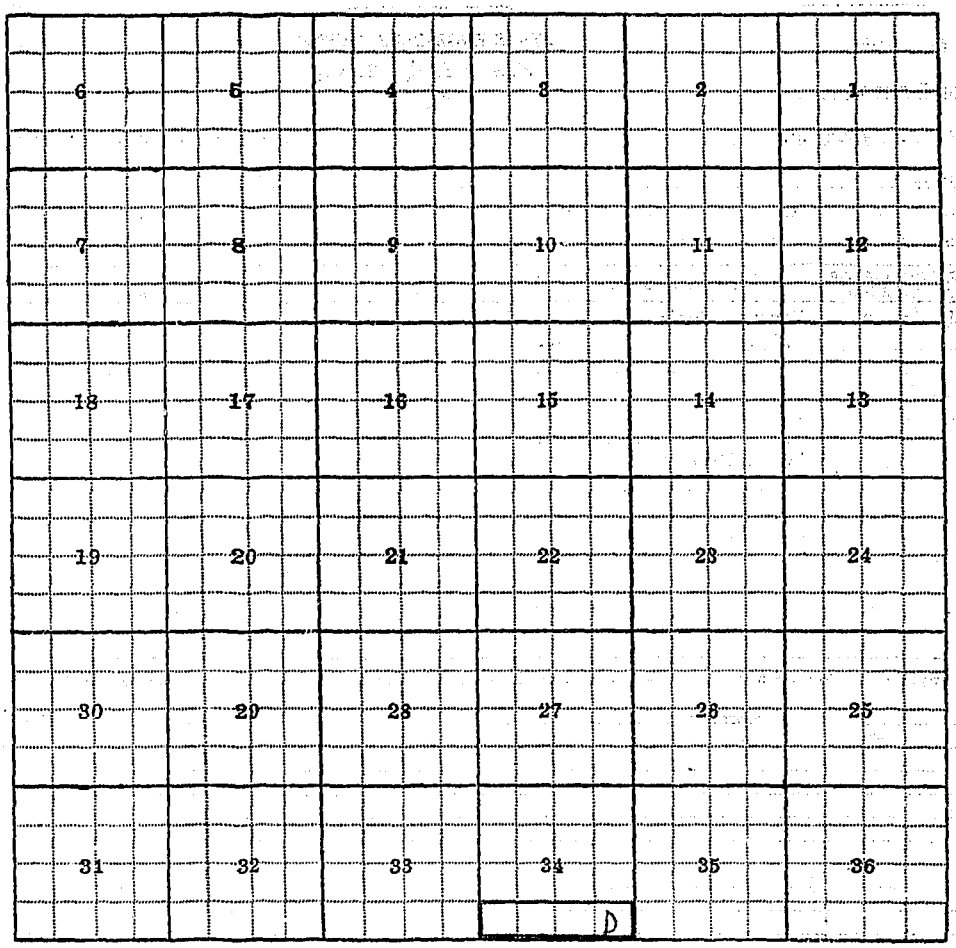
6
5
4
3
2
1
7
8
9
10
11
12
18
17
16
15
14
13
19
20
21
22
23
24
30
29
28
27
26
25
31
32
33
34
35
36
D

34D

F-1-A

County Powell

Farm Checked: Date 6-11--58

By Vaughn Chadbourne

STATE OF MONTANA
STATE ENGINEERS OFFICE
Water Resources Survey

T. 6N R. 10W Plat No. 47

Photo No. 10-140 Sec. 3;
9-1 Sec. 10

Legal Land Owner Ludwig Schatz Address Helena, Montana

Operator Same Address

Water is deliverd by:— X 1. Private System; 2. Ditch Company; 3. State Project; 4. Federal Project; 5. Irrigation District

If under Ditch Company, Irrigation District, or Government Project, state the number of shares or inches, acre feet, as the case may be in said system

App. No. Decree No.	NAME OF APPROPRIATOR TO WHOM DECREED	NAME OF STREAM	Date App. Date Priority	Miner's Inches	In Use	NAME OF DITCH (Water Delivered By)	No.	R/F	P/G/S	Present Irr. Acres	Irrigable Acres
D-296	T. C. Powers										
	A. M. & M. M. Holter	Uncle George's Gulch		4	Yes	Schatz	1	F)		37	0
D-297	Jacob Switzer	Uncle George's Gulch		all				)			
				except				)			
				4	Yes	Schatz	1	F)			
Use		Schatz Springs				Schatz	1	F		100	0
Use		Unnamed Trib. to Uncle George's Gulch				Schatz	1	F		185	0

NOTE: R—Denotes Regular Irrigation. F—Flood Irrigation. P—Water diverted by means of pumping. G—Water diverted by gravity. S—Stored Water.

Condition of System Poor Topography Bottom Land River Basin Columbia River

Adequate Supply: Yes..... No....X.... Explain

Remarks

Also in: Plat No. Twp. Rge.	Plat No. Twp. Rge.	Plat No. Twp. Rge.
Plat No. Twp. Rge.	Plat No. Twp. Rge.	Plat No. Twp. Rge.

Information From:
Ludwig Schatz

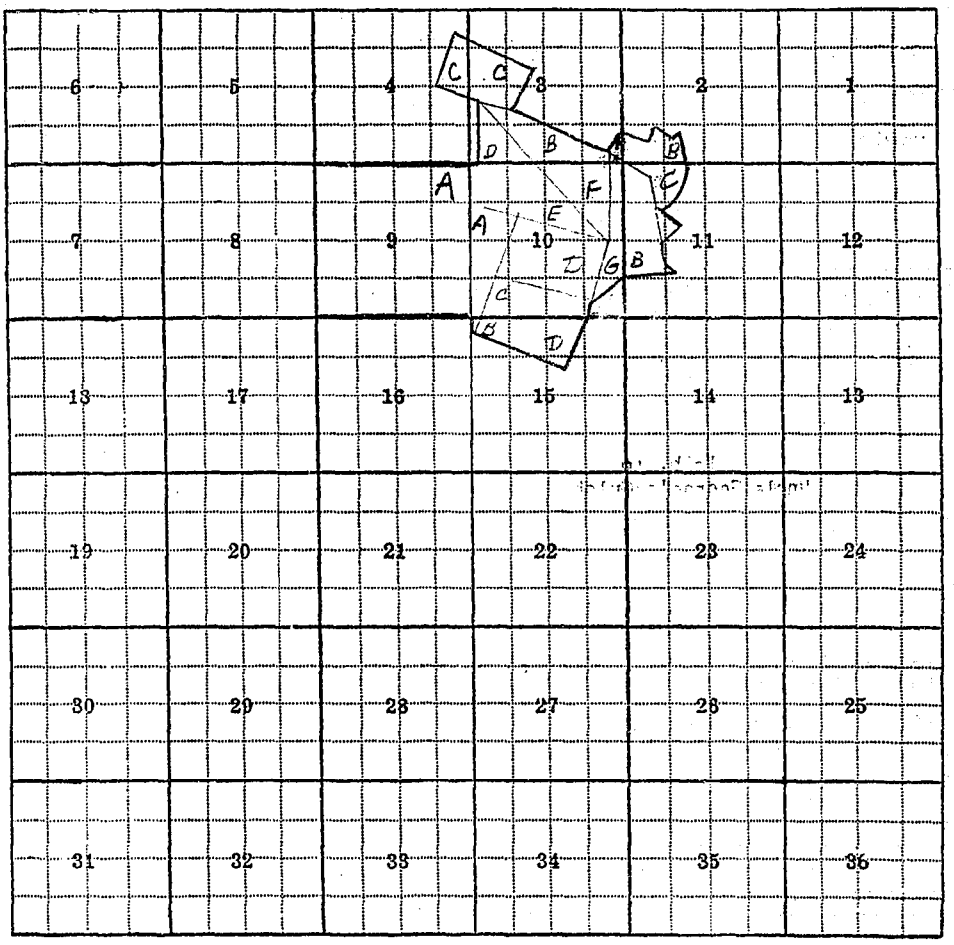

2-B, 3-B, 3-C, 3-D, 3-E, 3-F, 4-C, 10-C, 10-D, 10-E, 9-A, 10-A, 10-F, 10-G, 11-B, 11-C, 15-B, 15-D

F-1-A

County Powell

STATE OF MONTANA

STATE ENGINEERS OFFICE

Water Resources Survey

T. 10N R. 6W Plat No. 47

Farm Checked: Date 6-12-58

Photo No. 9-121; 9-135;

By Vaughn Chadbourne

Legal Land Owner Kathryn Senecal Address

Operator Address

Water is deliverd by:— 1. Private System; 2. Ditch Company; 3. State Project; 4. Federal Project; 5. Irrigation District

If under Ditch Company, Irrigation District, or Government Project, state the number of shares or inches, acre feet, as the case may be in said system

App. No. Decree No.	NAME OF APPROPRIATOR TO WHOM DECREED	NAME OF STREAM	Date App. Date Priority	Miner's Inches	In Use	NAME OF DITCH (Water Delivered By)	No.	R/F	P/G/S	Present Irr. Acres	Irrigable Acres
A-661	Geo. W. Thompson	Iron Mine Cr.	11-15-00	75	Stock						
A-1590	Frank Vye	Iron Mine Gulch Spr.	12-27-17	40	Stock						
A-1745	Geo. W. Thompson	Unnamed Spring	11-15-00	50	Stock						
A-1746	Geo. W. Thompson	Unnamed Spring	11-15-00	50	Stock						
		NO IRRIGATION									

NOTE: R—Denotes Regular Irrigation. F—Flood Irrigation. P—Water diverted by means of pumping. G—Water diverted by gravity. S—Stored Water.

Condition of System Topography River Basin Columbia River

Adequate Supply: Yes No Explain

Remarks

Also in:								
Plat No. 45	Twp. 10N	Rge. 8W	Plat No. 46	Twp. 10N	Rge. 7W	Plat No.	Twp.	Rge.
Plat No.	Twp.	Rge.	Plat No. 53	Twp. 9N	Rge. 6W	Plat No.	Twp.	Rge.

Information From:

Field Survey


6 5 4 3 2 1
7 8 9 10 11 12
18 17 16 15 14 13
19 20 21 22 23 24
30 29 28 27 26 25
D
31 32 33 34 35 36
B B

30D, 32B

48
T9N-R8W

F-1-A
County Powell

STATE OF MONTANA
STATE ENGINEERS OFFICE
Water Resources Survey

T 9N R 11W Plat No. 48

Farm Checked: Date 6-11-58

Photo No. 9-157

By Robert Peter

Legal Land Owner August Brand Address Gold Creek, Montana

Operator Same Address

Water is deliverd by:—x 1. Private System; 2. Ditch Company; 3. State Project; 4. Federal Project; 5. Irrigation District

If under Ditch Company, Irrigation District, or Government Project, state the number of shares or inches, acre feet, as the case may be in said system

App. No. Decree No.	NAME OF APPROPRIATOR TO WHOM DECREED	NAME OF STREAM	Date App. Date Priority	Miner's Inches	In Use	NAME OF DITCH (Water Delivered By)	No.	R/F	P/G/S	Present Irr. Acres	Irrigable Acres
D-82	Alois C. Brand	Gold Creek	4-30-88	300	Yes	(Brand-Cannon Ditch	1	R)		124	0
		Pikes Peak Creek	10-1-93	100	Yes	(		)			
			10-1-01	100	Yes						
		Griffin Creek	6-1-70	All	Yes	Brand # 3 Ditch	1	F)			
		Gold Creek	4-30-86	100	Yes	Brand # 2 Ditch	1	R		81	0

NOTE: R—Denotes Regular Irrigation. F—Flood Inigation. P—Water diverted by means of pumping. G—Water diverted by gravity. S—Stored Water.

Condition of System Good Topography Creek Bottom River Basin Columbia River

Adequate Supply: Yes x No Explain

Remarks

Also in: Plat No. Twp. Rge.	Plat No. Twp. Rge.	Plat No. Twp. Rge.
Plat No. Twp. Rge.	Plat No. Twp. Rge.	Plat No. Twp. Rge.

Information From:
August Brand

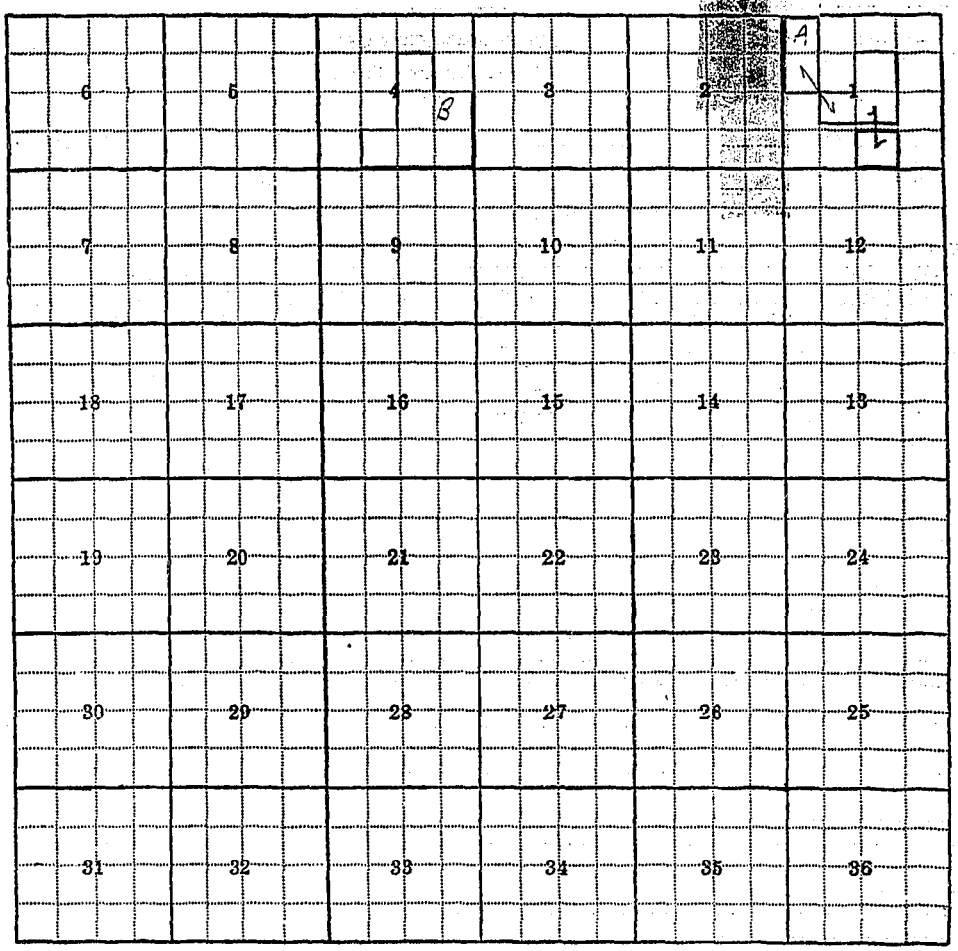
A
B
6
5
4
3
2
1
7
8
9
10
11
12
18
17
16
15
14
13
19
20
21
22
23
24
30
29
28
27
26
25
31
32
33
34
35
36

1-A, 4-B

F-1-A

County Powell

Farm Checked: Date 6-19-58

By R. J. Peter

STATE OF MONTANA
STATE ENGINEERS OFFICE
Water Resources Survey

T 9N R 11W Plat No. 48

Photo No. 8-114; 8-190; 8-189; 8-188;

Legal Land Owner Kenneth Davis Address Gold Creek, Montana

Operator Same Address

Water is deliverd by:— 1. Private System; 2. Ditch Company; 3. State Project; 4. Federal Project; 5. Irrigation District

If under Ditch Company, Irrigation District, or Government Project, state the number of shares or inches, acre feet, as the case may be in said system

App. No. Decree No.	NAME OF APPROPRIATOR TO WHOM DECREED	NAME OF STREAM	Date App. Date Priority	Miner's Inches	In Use	NAME OF DITCH (Water Delivered By)	No.	R/F	P/G/S	Present Irr. Acres	Irrigable Acres
A-1741	John J. Spears	Unnamed Spring	10-12-36	All							
		NO IRRIGATION									

NOTE: R—Denotes Regular Irrigation. F—Flood Irrigation. P—Water diverted by means of pumping. G—Water diverted by gravity. S—Stored Water.

Condition of System Topography River Basin Columbia River

Adequate Supply: Yes No Explain

Remarks

Also in: Plat No. Twp. Rge.	Plat No. Twp. Rge.	Plat No. Twp. Rge.
Plat No. Twp. Rge.	Plat No. Twp. Rge.	Plat No. Twp. Rge.

Information From:

Field Survey

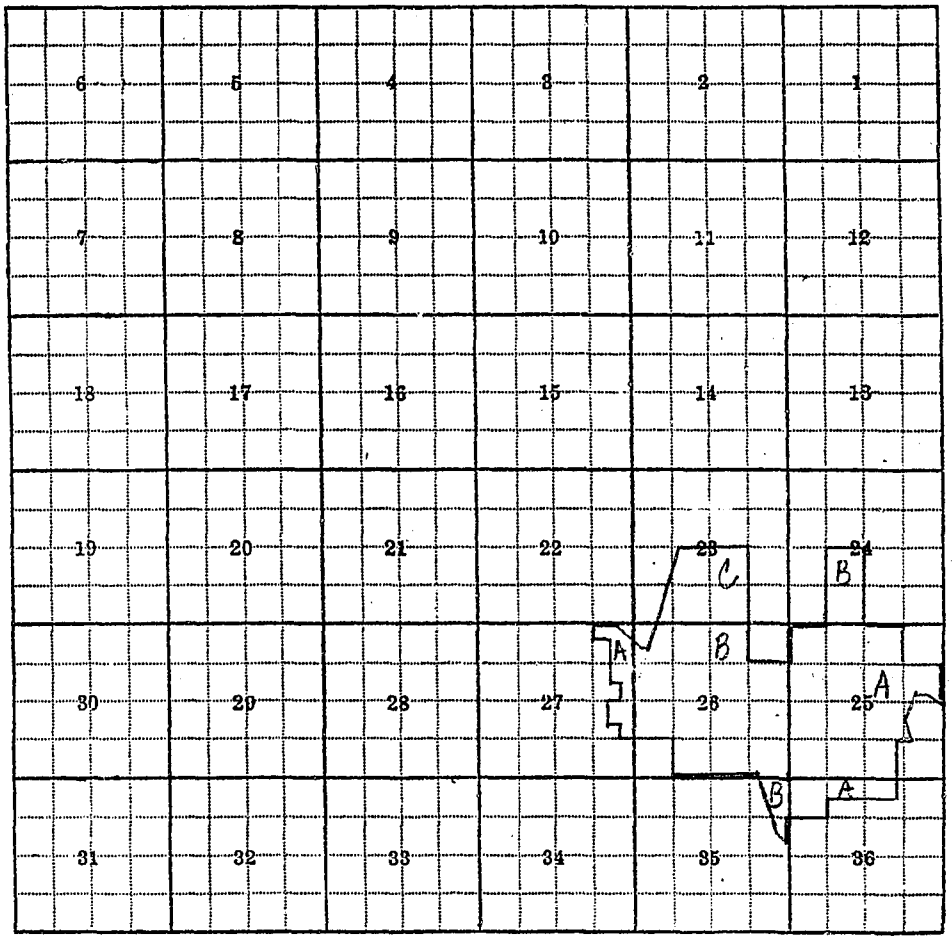

24B, 23C, 26B, 25A, 36A, 35B, 27A

F-1-A

County Powell

STATE OF MONTANA
STATE ENGINEERS OFFICE
Water Resources Survey

T. 9N R. 11W Plat No. 48

Farm Checked: Date 6-6-58

Photo No. 8-188

By R. J. Peter

Legal Land Owner Gold Bug (Unpatented) (Montana Gold Corp.) Address
Rogers Homestead

Operator Joe Beck Address

Water is deliverd by:— 1. Private System; x 2. Ditch Company; 3. State Project; 4. Federal Project; 5. Irrigation District

If under Ditch Company, Irrigation District, or Government Project, state the number of shares or inches, acre feet, as the case may be in said system

App. No. Decree No.	NAME OF APPROPRIATOR TO WHOM DECREED	NAME OF STREAM	Date App. Date Priority	Miner's Inches	In Use	NAME OF DITCH (Water Delivered By)	No.	R/F	P/G/S	Present Irr. Acres	Irrigable Acres
D 99	Steve Thrasher	Gold Creek	6-1-75	75	Yes	Roberts-Mager D.	1	R		28	-

NOTE: R—Denotes Regular Irrigation. F—Flood Irrigation. P—Water diverted by means of pumping. G—Water diverted by gravity. S—Stored Water.

Condition of System Fair Topography Bench River Basin Columbia River

Adequate Supply: Yes X No. Explain

Remarks

Also in: Plat No. Twp. Rge.	Plat No. Twp. Rge.	Plat No. Twp. Rge.
Plat No. Twp. Rge.	Plat No. Twp. Rge.	Plat No. Twp. Rge.

Information From:

John Rogers

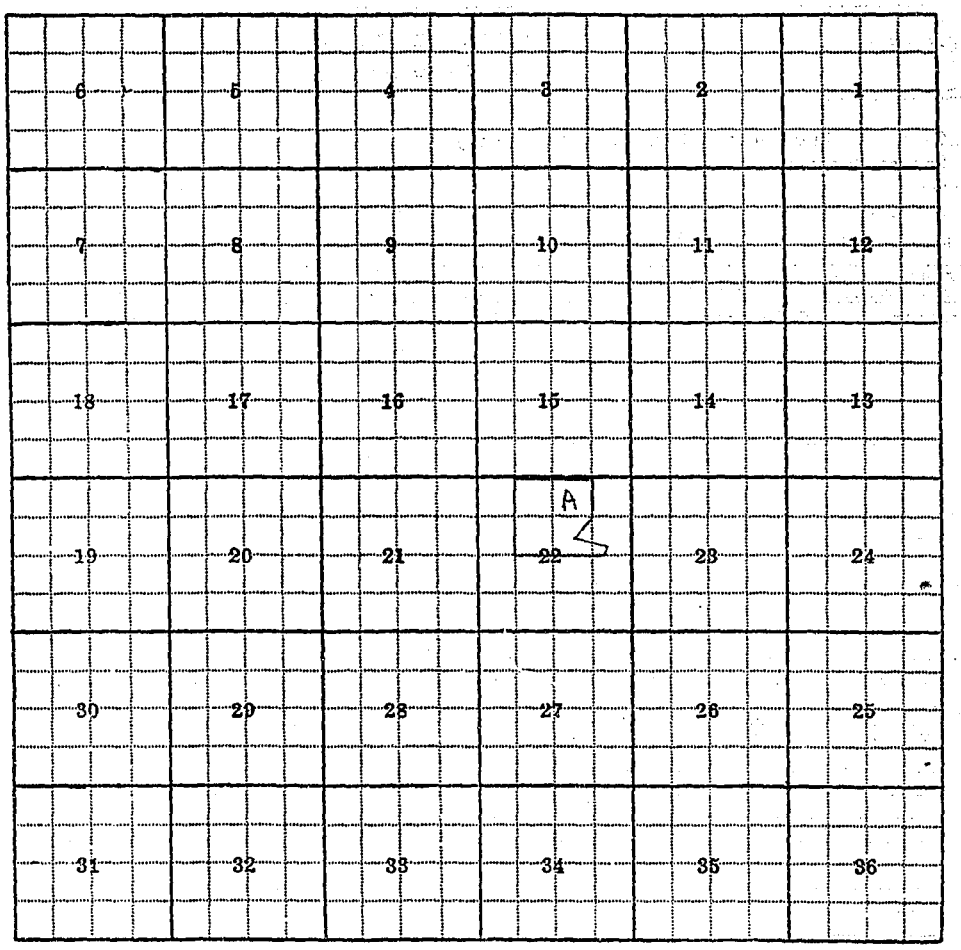
6
5
4
3
2
1
7
8
9
10
11
12
18
17
16
15
14
13
A
19
20
21
22
23
24
30
29
28
27
26
25
31
32
33
34
35
36

22A

F-1-A

County Powell

Farm Checked: Date 6-11-58

By Robert J. Peter

STATE OF MONTANA
STATE ENGINEERS OFFICE
Water Resources Survey

T. 9N R. 11W. Plat No. 48

Photo No. 9-157

Legal Land Owner Frank Gough Address

Operator David Dutton Address Gold Creek, Montana

Water is delivered by:— 1. Private System; 2. Ditch Company; 3. State Project; 4. Federal Project; 5. Irrigation District

If under Ditch Company, Irrigation District, or Government Project, state the number of shares or inches, acre feet, as the case may be in said system

App. No. Decree No.	NAME OF APPROPRIATOR TO WHOM DECREED	NAME OF STREAM	Date App. Date Priority	Miner's Inches	In Use	NAME OF DITCH (Water Delivered By)	No.	R/F	P/G/S	Present Irr. Acres	Irrigable Acres
		SUB-IRRIGATED									

NOTE: R—Denotes Regular Irrigation. F—Flood Irrigation. P—Water diverted by means of pumping. G—Water diverted by gravity. S—Stored Water.

Condition of System Topography River Basin Columbia River

Adequate Supply: Yes No Explain

Remarks

Also in: Plat No. Twp. Rge.	Plat No. Twp. Rge.	Plat No. Twp. Rge.
Plat No. Twp. Rge.	Plat No. Twp. Rge.	Plat No. Twp. Rge.

Information From:

Geo. Brand

6	5	4	3	2	1 D
7	8	9	10	11	12
18	17	16	15	14	13
19	20	21	22	23	24
30	29	28	27	26	25
31	32	33	34	35	36

1-D:

F-1-A

County Powell

STATE OF MONTANA

STATE ENGINEERS OFFICE

Water Resources Survey

T. 9N R. 11W Plat No. 48

Farm Checked: Date 6-13-58

Photo No. 10-40, 9-158

By R. J. Peter

Legal Land Owner Gerald & David Hogan Address Gold Creek, Montana

Operator Same Address

Water is deliverd by:— 1. Private System; X 2. Ditch Company; 3. State Project; 4. Federal Project; 5. Irrigation District

If under Ditch Company, Irrigation District, or Government Project, state the number of shares or inches, acre feet, as the case may be in said system

App. No. Decree No.	NAME OF APPROPRIATOR TO WHOM DECREED	NAME OF STREAM	Date App. Date Priority	Miner's Inches	In Use	NAME OF DITCH (Water Delivered By)	No.	R/F	P/G/S	Present Irr. Acres	Irrigable Acres
D-88	David Hogan	Gold Creek	6-1-83	100	Yes	Steiner D.	1	R		51	-
		Gold Creek	6-1-86	60	Yes	Toner D.	1	R		63	-
		Pioneer Creek	6-1-88	120	Yes	McGurrin D.	1	R		20	-

NOTE: R—Denotes Regular Irrigation. F—Flood Irrigation. P—Water diverted by means of pumping. G—Water diverted by gravity. S—Stored Water.

Condition of System Good Topography Bench River Basin Columbia River

Adequate Supply: Yes X No Explain

Remarks

Also in: Plat No. 42 Twp. 10N Rge. 11W	Plat No. Twp. Rge.	Plat No. Twp. Rge.
Plat No. Twp. Rge.	Plat No. Twp. Rge.	Plat No. Twp. Rge.

Information From:

David Hogan

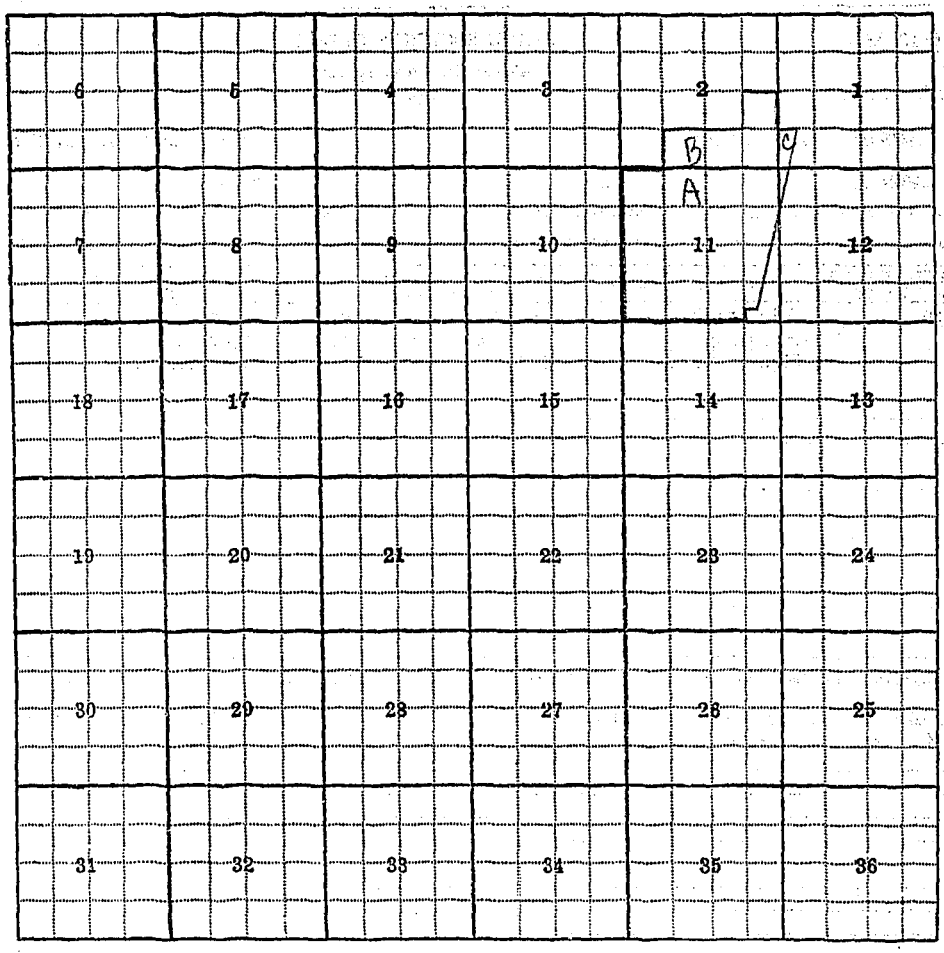
6
5
4
3
2
1
B
C
A
7
8
9
10
11
12
18
17
16
15
14
13
19
20
21
22
23
24
30
29
28
27
26
25
31
32
33
34
35
36

1C, 2B, 11A

F-1-A

County Powell

STATE OF MONTANA
STATE ENGINEERS OFFICE
Water Resources Survey

T. 9N R. 11W Plat No. 48

Farm Checked: Date 6-10-58

Photo No. 10-38

By R. J. Peter

Legal Land Owner Charles Lingenfelter Address Gold Creek, Montana

Operator Same Address

Water is deliverd by:— 1. Private System; X 2. Ditch Company; 3. State Project; 4. Federal Project; 5. Irrigation District

If under Ditch Company, Irrigation District, or Government Project, state the number of shares or inches, acre feet, as the case may be in said system

App. No. Decree No.	NAME OF APPROPRIATOR TO WHOM DECREED	NAME OF STREAM	Date App. Date Priority	Miner's Inches	In Use	NAME OF DITCH (Water Delivered By)	No.	R/F	P/G/S	Present Irr. Acres	Irrigable Acres
D-97	Swant & Schrieber	Gold Creek	7 10-10	75	Yes						
			10-31-10	150	Yes	Lingenfelter Ditches	1	R		97	0
D-93	James Lingenfelter	Gold & Blum Cr.	5-1-70	120	Yes,						
					Part	Lingenfelter Ditches	1	R		5	0

NOTE: R—Denotes Regular Irrigation. F—Flood Irrigation. P—Water diverted by means of pumping G—Water diverted by gravity. S—Stored Water.

Condition of System Good Topography Creek Bottom River Basin Columbia River

Adequate Supply: Yes X No Explain

Remarks

Also in: Plat No. Twp. Rge.	Plat No. Twp. Rge.	Plat No. Twp. Rge.
Plat No. Twp. Rge.	Plat No. Twp. Rge.	Plat No. Twp. Rge.

Information From:

Bill Lingenfelter

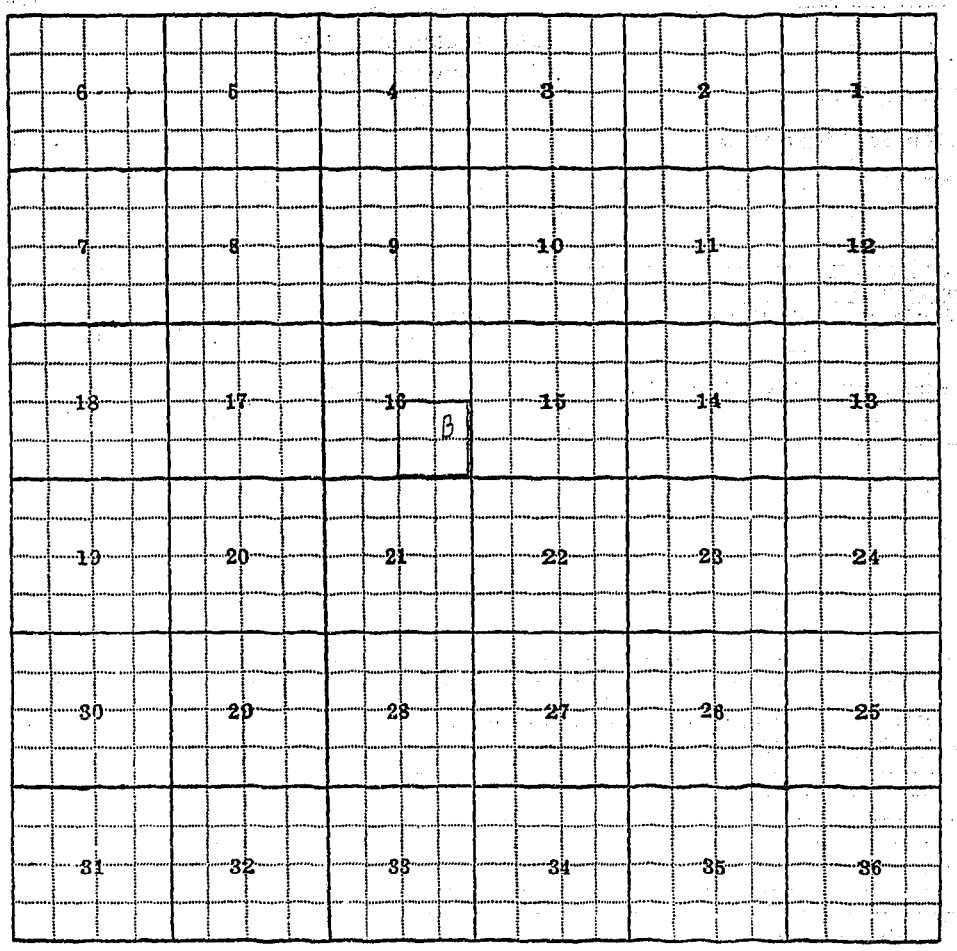
6
5
4
3
2
1
7
8
9
10
11
12
18
17
16
B
15
14
13
19
20
21
22
23
24
30
29
28
27
26
25
31
32
33
34
35
36

16B

F-1-A

County Powell

STATE OF MONTANA
STATE ENGINEERS OFFICE
Water Resources Survey

T 9N R 11W Plat No. 48

Farm Checked: Date 6-10-58

Photo No. 10-39

By Robert Peter

Legal Land Owner W. T. Lingenfelter Address Gold Creek, Montana

Operator Bill Lingenfelter Address Gold Creek, Montana

Water is deliverd by:— x 1. Private System; 2. Ditch Company; 3. State Project; 4. Federal Project, 5. Irrigation District

If under Ditch Company, Irrigation District, or Government Project, state the number of shares or inches, acre feet, as the case may be in said system

App. No. Decree No.	NAME OF APPROPRIATOR TO WHOM DECREED	NAME OF STREAM	Date App. Date Priority	Miner's Inches	In Use	NAME OF DITCH (Water Delivered By)	No.	R/F	P/G/S	Present Irr. Acres	Irrigable Acres
D-93	James Lingenfelter	Gold & Blum Creek	5-1-70	120	Part	Lingenfetler Ditch				7	0
		Gold Creek	5-15-10	15	Yes)						
		Gold Creek	5-15-10	90	Yes)	Lingenfetler Ditch	1	R		105	0

NOTE: R—Denotes Regular Irrigation. F—Flood Irrigation. P—Water diverted by means of pumping. G—Water diverted by gravity. S—Stored Water.

Condition of System Good Topography Creek Bottom River Basin Columbia River

Adequate Supply: Yes x No. Explain

Remarks

Also in: Plat No. Twp. Rge.	Plat No. Twp. Rge.	Plat No. Twp. Rge.
Plat No. Twp. Rge.	Plat No. Twp. Rge.	Plat No. Twp. Rge.

Information From:

Bill Lingenfelter

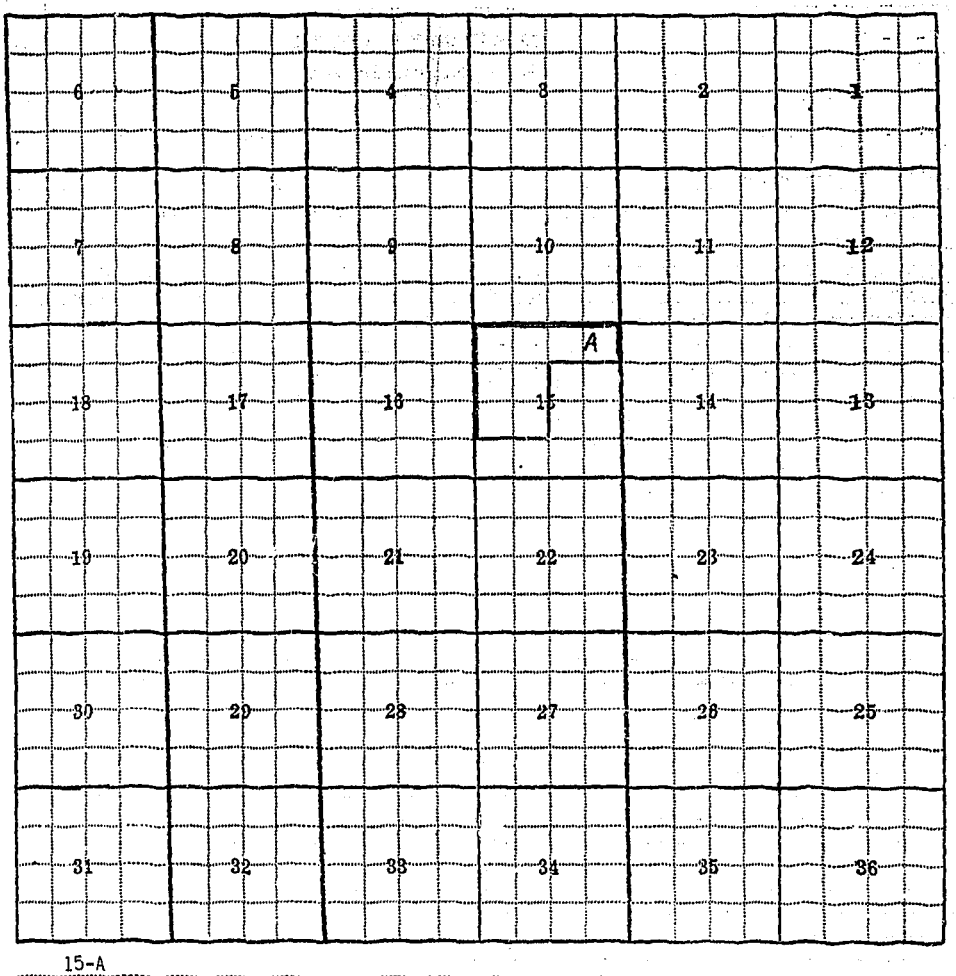
6
5
4
3
2
1
7
8
9
10
11
12
A
18
17
16
15
14
13
19
20
21
22
23
24
30
29
28
27
26
25
31
32
33
34
35
36

15-A

F-T-A

County Powell

Farm Checked: Date 6-6-58

By Robert Peter

STATE OF MONTANA
STATE ENGINEERS OFFICE
Water Resources Survey

T. 9N R. 11W Plat No. 48

Photo No. 10-40; 9-157

Legal Land Owner Montana Gold Corp. Address

Operator Joe Beck (Farmland) Address

Water is deliverd by:— X 1. Private System; 2. Ditch Company; 3. State Project; 4. Federal Project; 5. Irrigation District

If under Ditch Company, Irrigation District, or Government Project, state the number of shares or inches, acre feet, as the case may be in said system

App. No. Decree No.	NAME OF APPROPRIATOR TO WHOM DECREED	NAME OF STREAM	Date App. Date Priority	Miner's Inches	In Use	NAME OF DITCH (Water Delivered By)	No.	R/F	P/G/S	Present Irr. Acres	Irrigable Acres
D-92	Conrad Kohrs	Gold Creek	5-15-72	50	*Yes						
			6-15-73	50	*Yes						
			5-1-81	50	*Yes	Fagan Ditch	1	R)		67	0
						Stark Ditch	1	R)			
D-96	Pioneer Placer										
	Mining Co.	Gold Creek	8-15-64	300	*Yes						
			10-15-66	300	*Yes						
			10-1-67	200	*Yes						
			5-19-90	350	*Yes						
		Pikes Peak Creek	6-1-67	500	*Yes						
			6-1-71	150	*Yes						
			5-1-73	400	*Yes						
			5-1873	250	*Yes						
		Pioneer Creek	1-1-90	100	*Yes						
	CONTINUED ON NEXT PAGE										

NOTE: R—Denotes Regular Irrigation. F—Flood Irrigation. P—Water diverted by means of pumping. G—Water diverted by gravity. S—Stored Water.

Condition of System Good Topography Creek Bottom River Basin Columbia River

Adequate Supply: Yes X No. Explain

Remarks * Yes when mining

Also in: Plat No. Twp. Rge.	Plat No. Twp. Rge.	Plat No. Twp. Rge.
Plat No. Twp. Rge.	Plat No. Twp. Rge.	Plat No. Twp. Rge.

Information From:

John Rogers & Geo. Brand

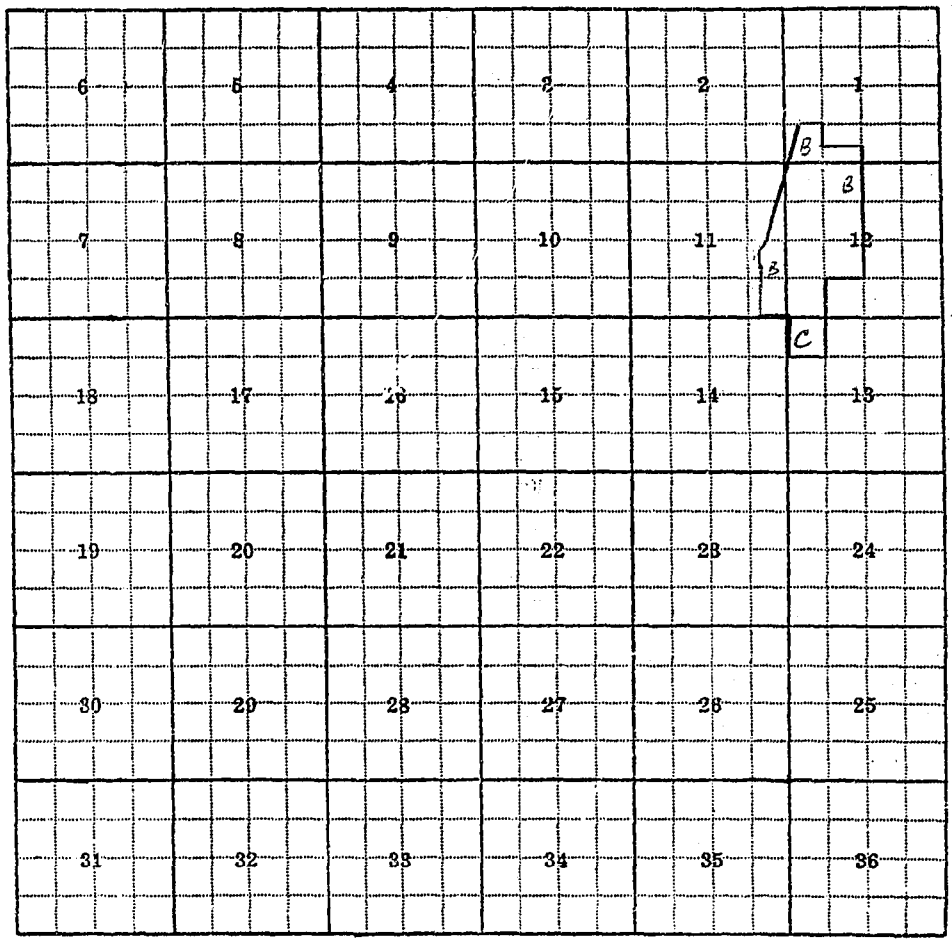

1-B, 11-B, 12-B, 13-C

County Powell

STATE OF MONTANA
STATE ENGINEERS OFFICE
Water Resources Survey

T.9N R.11W Plat No. 48

Farm Checked: Date

Photo No.

By

Legal Land Owner Montana Gold Corp. (Continued) Page 2 Address

Operator Address

Water is deliverd by:— 1. Private System; 2. Ditch Company; 3. State Project; 4. Federal Project; 5. Irrigation District

If under Ditch Company, Irrigation District, or Government Project, state the number of shares or inches, acre feet, as the case may be in said system

App. No. Decree No.	NAME OF APPROPRIATOR TO WHOM DECREED	NAME OF STREAM	Date App. Date Priority	Miner's Inches	In Use	NAME OF DITCH (Water Delivered By)	No.	R/F	P/G/S	Present Irr. Acres	Irrigable Acres
D-86	Gold Creek Placer										
	Mines Ltd.	Gold Creek	10-1-66	100	*Yes						
			6-3-67	200	*Yes						
D-90	Martin Jackson	Gold Creek	5-26-03	70	*Yes						
			5-25-11	60	*Yes						
A-1683	Kohrs & Bielenberg										
	Land & Livestock										
	Co.	Unnamed Spring	11-7-25	160	Stock						

NOTE: R—Denotes Regular Irrigation. F—Flood Irrigation. P—Water diverted by means of pumping. G—Water diverted by gravity. S—Stored Water.

Condition of System Topography River Basin

Adequate Supply: Yes No Explain

Remarks *Yes when mining.

Also in: Plat No. Twp. Rge.	Plat No. Twp. Rge.	Plat No. Twp. Rge.
Plat No. Twp. Rge.	Plat No. Twp. Rge.	Plat No. Twp. Rge.

Information From:

F-1-A

County Powell

STATE OF MONTANA
STATE ENGINEERS OFFICE
Water Resources Survey

T 9N R 11W Plat No. 48

Farm Checked: Date 6-6-58

Photo No. 10-37

By R. J. Peter

Legal Land Owner Howard Rabel Address

Operator Same Address

Water is deliverd by:— 1. Private System; X 2. Ditch Company; 3. State Project; 4. Federal Project; 5. Irrigation District

If under Ditch Company, Irrigation District, or Government Project, state the number of shares or inches, acre feet, as the case may be in said system

App. No. Decree No.	NAME OF APPROPRIATOR TO WHOM DECREED	NAME OF STREAM	Date App. Date Priority	Miner's Inches	In Use	NAME OF DITCH (Water Delivered By)	No.	R/F	P/G/S	Present Irr. Acres	Irrigable Acres
A-187	Ralph Elerick	Blum Creek	6-4-18	120	Yes						
A-188	Ralph Elerick	Blum Creek	5-28-21	120	Yes	Elerick Ditch	1	F		30	-0

NOTE: R—Denotes Regular Irrigation. F—Flood Irrigation. P—Water diverted by means of pumping. G—Water diverted by gravity. S—Stored Water.

Condition of System Fair Topography Hillside River Basin Columbia River

Adequate Supply: Yes..... No. X Explain

Remarks

Also in: Plat No..... Twp..... Rge.....	Plat No..... Twp..... Rge.....	Plat No..... Twp..... Rge.....
Plat No..... Twp..... Rge.....	Plat No..... Twp..... Rge.....	Plat No..... Twp..... Rge.....

Information From:
Mrs. Rabel

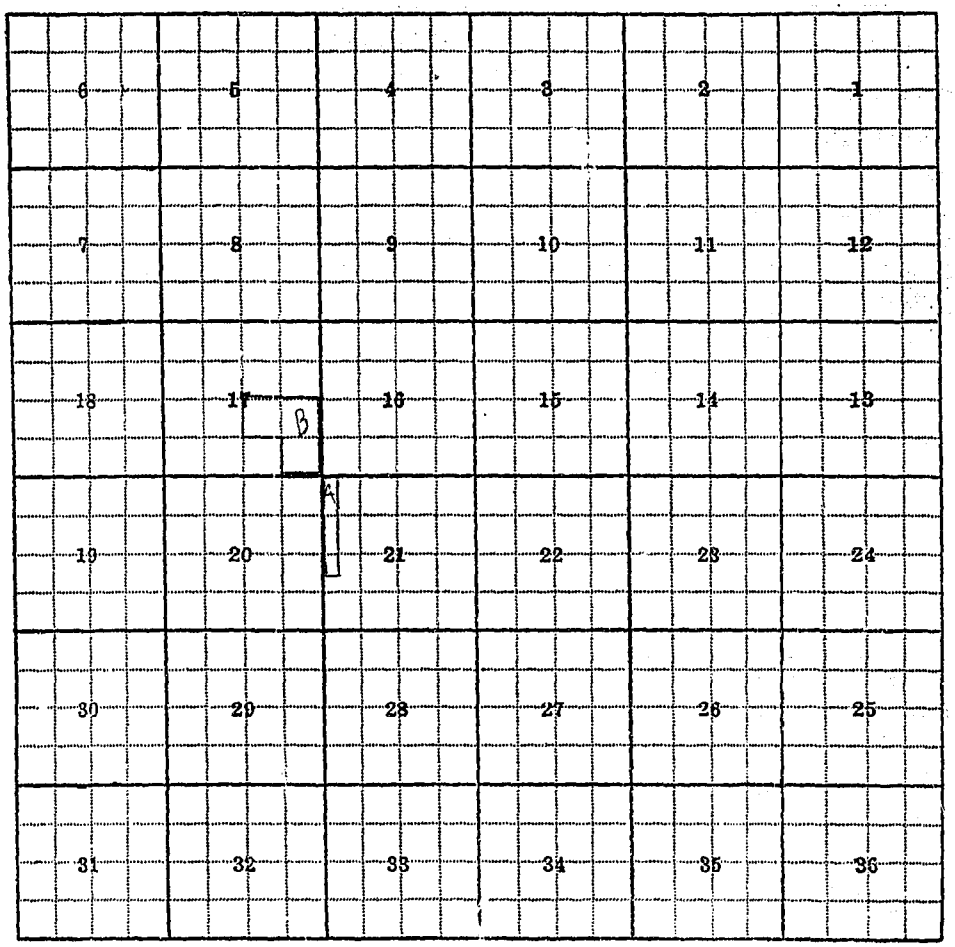
6
5
4
3
2
1
7
8
9
10
11
12
18
17
B
16
15
14
13
A
19
20
21
22
23
24
30
29
28
27
26
25
31
32
33
34
35
36

17B, 21A

F-1-A

County Powell

STATE OF MONTANA

STATE ENGINEERS OFFICE

Water Resources Survey

T 9N R 11W Plat No. 48

Farm Checked: Date 6-6-58

Photo No. 10-38

By Robert Peter

Legal Land Owner John Rogers Address Gold Creek

Operator Same Address

Water is deliverd by:— x 1. Private System; 2. Ditch Company; 3. State Project; 4. Federal Project; 5. Irrigation District

If under Ditch Company, Irrigation District, or Government Project, state the number of shares or inches, acre feet, as the case may be in said system

App. No. Decree No.	NAME OF APPROPRIATOR TO WHOM DECREED	NAME OF STREAM	Date App. Date Priority	Miner's Inches	In Use	NAME OF DITCH (Water Delivered By)	No.	R/F	P/G/S	Present Irr. Acres	Irrigable Acres
D-101	Mannix & Wilson and										
	J. A. Morrow	Gold Creek	10-25-16	1000	100	Mannix & Wilson D.	1	R		48	0

NOTE: R—Denotes Regular Irrigation. F—Flood Irrigation. P—Water diverted by means of pumping. G—Water diverted by gravity. S—Stored Water.

Condition of System Good Topography Bench River Basin Columbia River

Adequate Supply: Yes x No. Explain

Remarks

Also in: Plat No. Twp. Rge. Plat No. Twp. Rge. Plat No. Twp. Rge.
Plat No. Twp. Rge. Plat No. Twp. Rge. Plat No. Twp. Rge.

Information From:

John Rogers

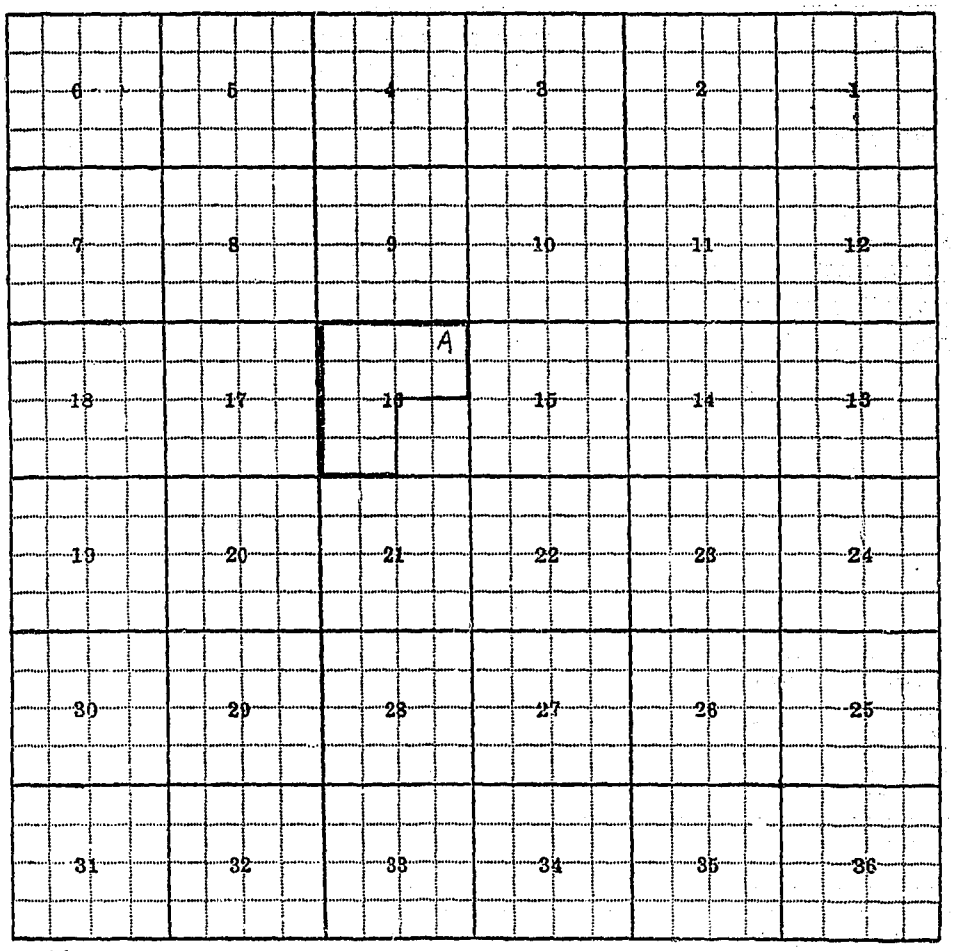
6
5
4
3
2
1
7
8
9
10
11
12
A
18
17
16
15
14
13
19
20
21
22
23
24
30
29
28
27
26
25
31
32
33
34
35
36

16-A

F-1-A

County Powell

STATE OF MONTANA
STATE ENGINEERS OFFICE
Water Resources Survey

T. 9N R.11W Plat No. 48

Farm Checked: Date 6-23-58

Photo No. 10-40; 8-189; 8-190; 10-37; 8-186; 8-187; 8-189; 8-118; 8-117; 8-116; 8-115; 8-114;

By R. J. Peter

Legal Land Owner U. S. A. Address

Operator Address

Water is deliverd by:— 1. Private System; 2. Ditch Company; 3. State Project; 4. Federal Project; 5. Irrigation District

If under Ditch Company, Irrigation District, or Government Project, state the number of shares or inches, acre feet, as the case may be in said system

App. No. Decree No.	NAME OF APPROPRIATOR TO WHOM DECREED	NAME OF STREAM	Date App. Date Priority	Miner's Inches	In Use	NAME OF DITCH (Water Delivered By)	No.	R/F	P/G/S	Present Irr. Acres	Irrigable Acres
A-189	Howard S. Sylvester	Blum Creek	6-1-21	240	No						
A-1586-A	U.S.F.S. Deer										
	Lodge Nat'l Forest	French Gulch Spring	10-28-47	11	Stock						

NOTE: R—Denotes Regular Irrigation. F—Flood Irrigation. P—Water diverted by means of pumping. G—Water diverted by gravity. S—Stored Water.

Condition of System Topography River Basin Columbia River

Adequate Supply: Yes No Explain

Remarks

Also in: Plat No. 35 Twp. 12N Rge. 8W	Plat No. 52 Twp. 9N Rge. 6W	Plat No. Twp. Rge.
Plat No. 37 Twp. 11N Rge. 11W	Plat No. 54 Twp. 8N Rge. 11W	Plat No. Twp. Rge.

Information From:

Field

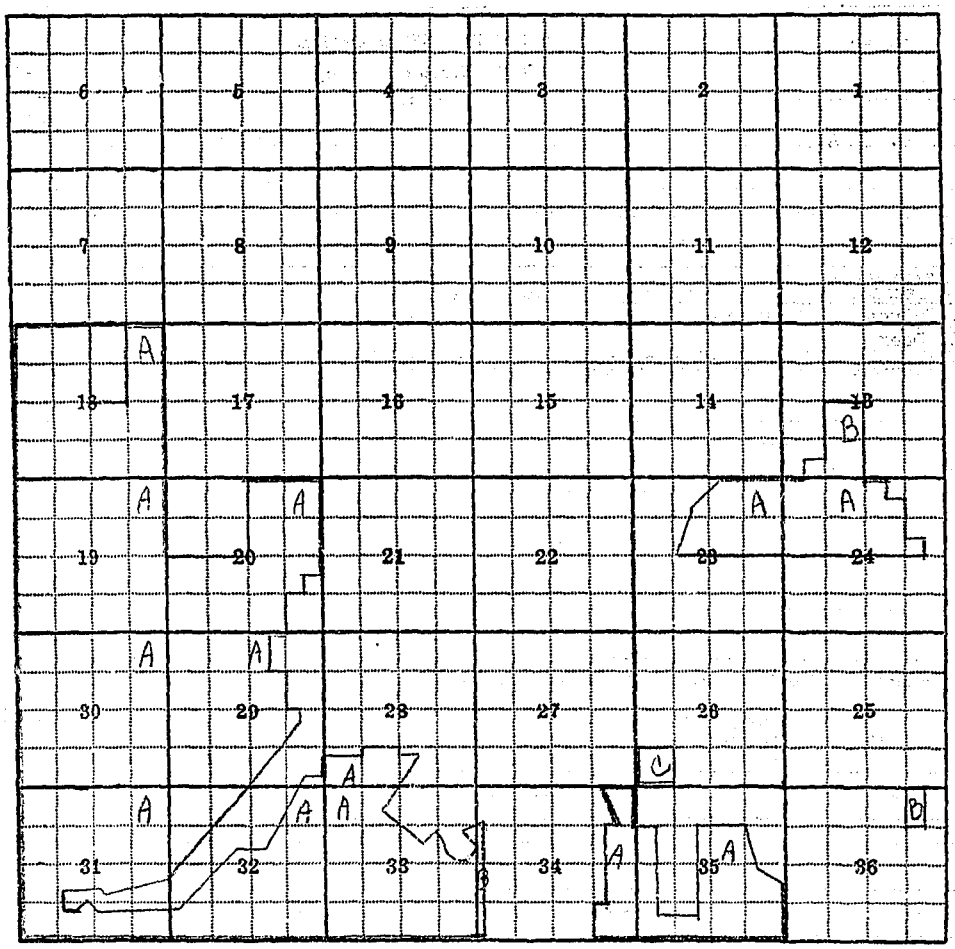

13B, 24A, 23A, 36B, 35A, 26C, 34A, 34B, 18A, 19A, 20A, 28A, 29A, 30A, 31A, 32A, 33A

F-1-A

County Powell

Farm Checked: Date 6-26-58

By Robert J. Peter

STATE OF MONTANA
STATE ENGINEERS OFFICE
Water Resources Survey

T. 9N R. 11W Plat No. 48

Photo No. 9-159; 9-160; 9-161; 10-37-; 10-38;

Legal Land Owner William Wallace Address Drummond, Montana

Operator Same Address

Water is deliverd by:— 1. Private System; 2. Ditch Company; 3. State Project; 4. Federal Project; 5. Irrigation District

If under Ditch Company, Irrigation District, or Government Project, state the number of shares or inches, acre feet, as the case may be in said system

App. No. Decree No.	NAME OF APPROPRIATOR TO WHOM DECREED	NAME OF STREAM	Date App. Date Priority	Miner's Inches	In Use	NAME OF DITCH (Water Delivered By)	No.	R/F	P/G/S	Present Irr. Acres	Irrigable Acres
A-1705	C. C. Marsolek	Unnamed Spring									
		[illegible]	1-7-18	50	Stock						
		NO IRRIGATION									

NOTE: *R—Denotes Regular Irrigation. F—Flood Irrigation. P—Water diverted by means of pumping. G—Water diverted by gravity. S—Stored Water.*

Condition of System ..... Topography ..... River Basin Columbia River

Adequate Supply: Yes..... No..... Explain .....

Remarks .....

Also in: Plat No. 42 Twp. 10N. Rge. 11W.	Plat No. ..... Twp. ..... Rge.	Plat No. ..... Twp. ..... Rge. .....
Plat No. ..... Twp. 10N. Rge. 12W.	Plat No. ..... Twp. ..... Rge.	Plat No. ..... Twp. ..... Rge. .....

Information From:

W. Wallace

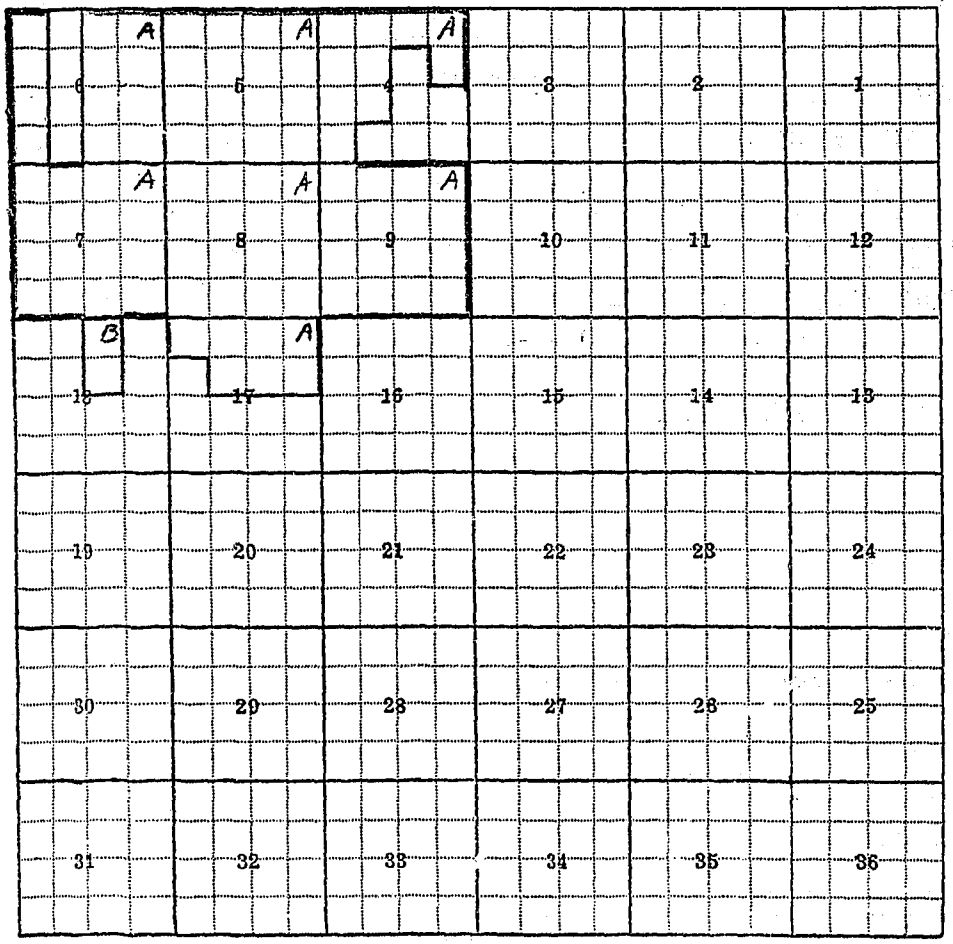

4-A; 5-A; 6-A; 7-A; 8-A; 9-A; 17-A; 18-B;

F-1-A

County Powell

STATE OF MONTANA
STATE ENGINEERS OFFICE
Water Resources Survey

T. 9N R. 11W Plat No. 48

Farm Checked: Date 6-11-58

Photo No. 10-40

By R. J. Peter

Legal Land Owner Claus & Richard Wohlers Address

Operator Same Address

Water is deliverd by:— 1. Private System; 2. Ditch Company; 3. State Project; 4. Federal Project; 5. Irrigation District

If under Ditch Company, Irrigation District, or Government Project, state the number of shares or inches, acre feet, as the case may be in said system

App. No. Decree No.	NAME OF APPROPRIATOR TO WHOM DECREED	NAME OF STREAM	Date App. Date Priority	Miner's Inches	In Use	NAME OF DITCH (Water Delivered By)	No.	R/F	P/G/S	Present Irr. Acres	Irrigal Acre
Use		Pikes Peak Creek									
		SUB LAND									

NOTE: R—Denotes Regular Irrigation. F—Flood Irrigation. P—Water diverted by means of pumping. G—Water diverted by gravity. S—Stored Water.

Condition of System Topography River Basin Columbia River

Adequate Supply: Yes No Explain

Remarks

Has use right now out of Pikes Peak Creek Decree of 1915 invalidated appropriation

Also in:								
Plat No.	Twp.	Rge.	Plat No.	Twp.	Rge.	Plat No.	Twp.	Rge.
Plat No.	Twp.	Rge.	Plat No.	Twp.	Rge.	Plat No.	Twp.	Rge.

Information From:

Claus Wohlers

6	5	4	3	2	1
7	8	9	10	11	12 A
18	17	16	15	14	13
19	20	21	22	23	24
30	29	28	27	26	25
31	32	33	34	35	36

12A

F-1-A

County Powell

STATE OF MONTANA
STATE ENGINEERS OFFICE
Water Resources Survey

T. 9N. R11W. Plat No. 48

Farm Checked: Date 6-11-58

Photo No. 10-40

By R. J. Peter

Legal Land Owner Richard Wohlers Address Gold Creek, Montana

Operator Same Address

Water is delivered by:— 1. Private System; X 2. Ditch Company; 3. State Project; 4. Federal Project; 5. Irrigation District

If under Ditch Company, Irrigation District, or Government Project, state the number of shares or inches, acre feet, as the case may be in said system

App. No. Decree No.	NAME OF APPROPRIATOR TO WHOM DECREED	NAME OF STREAM	Date App. Date Priority	Miner's Inches	In Use	NAME OF DITCH (Water Delivered By)	No.	R/F	P/G/S	Present Irr. Acres	Irrigable Acres
Use		Pikes Peak Cr.				Milroy Ditch	1	F		16	0

NOTE: R—Denotes Regular Irrigation. F—Flood Irrigation. P—Water diverted by means of pumping. G—Water diverted by gravity. S—Stored Water.

Condition of System Fair Topography Bench River Basin Columbia River

Adequate Supply: Yes..... No. X Explain

Remarks Water lasts till mid July- has use right now from Pikes Peak Decree invalidated appropriation

Also in: Plat No. Twp. Rge.	Plat No. Twp. Rge.	Plat No. Twp. Rge.
Plat No. Twp. Rge.	Plat No. Twp. Rge.	Plat No. Twp. Rge.

Information From:

Claus Wohlers

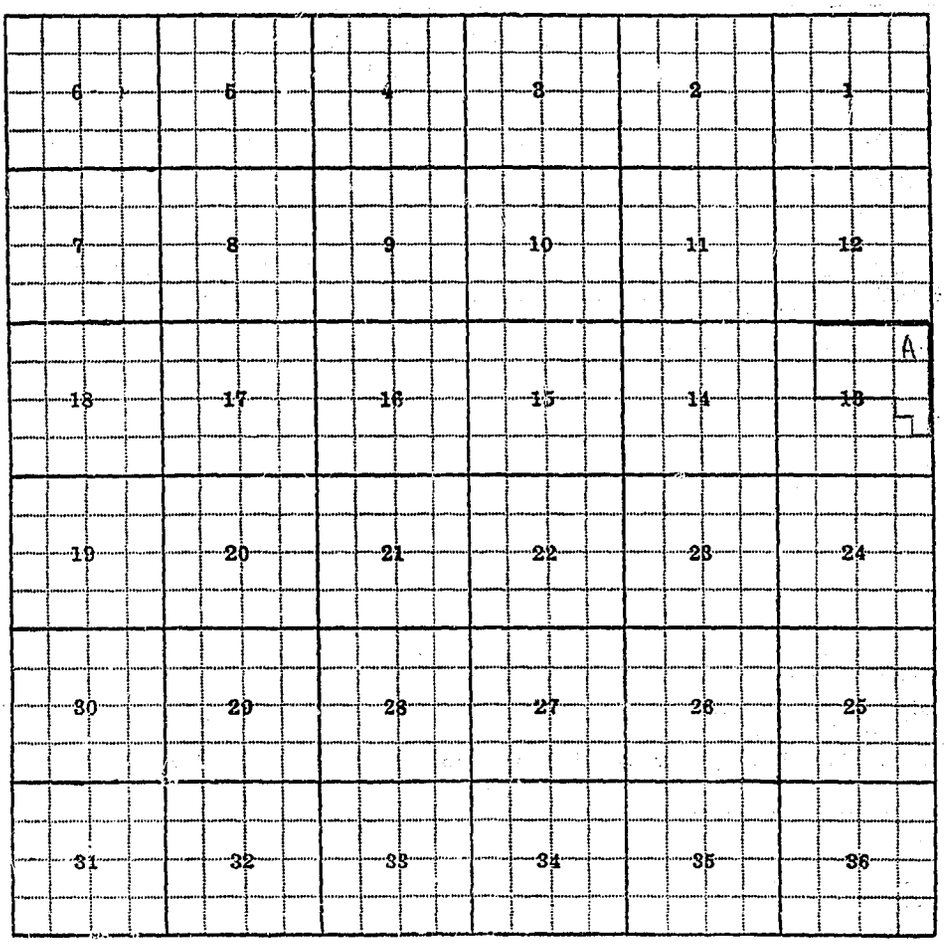
6
5
4
3
2
1
7
8
9
10
11
12
A
18
17
16
15
14
13
19
20
21
22
23
24
30
29
28
27
26
25
31
32
33
34
35
36

13A

T7N-R10W

F-1-A

County Powell

STATE OF MONTANA

STATE ENGINEERS OFFICE

Water Resources Survey

T. 9N R.10W Plat No. 49

Farm Checked: Date 5-28-59

Photo No.

By R. J. Peter

Legal Land Owner Anna Bentick Address Deer Lodge, Montana

Operator Same Address

Water is deliverd by:— X 1. Private System; 2. Ditch Company; 3. State Project; 4. Federal Project; 5. Irrigation District

If under Ditch Company, Irrigation District, or Government Project, state the number of shares or inches, acre feet, as the case may be in said system

App. No. Decree No.	NAME OF APPROPRIATOR TO WHOM DECREED	NAME OF STREAM	Date App. Date Priority	Miner's Inches	In Use	NAME OF DITCH (Water Delivered By)	No.	R/F	P/G/S	Present Irr. Acres	Irrigable Acres
		NO LONGER IRRIGATED									
	This land now has Sawmill standing on it.										

NOTE: R—Denotes Regular Irrigation. F—Flood Irrigation. P—Water diverted by means of pumping. G—Water diverted by gravity. S—Stored Water.

Condition of System Fair Topography Bench River Basin Columbia River

Adequate Supply: Yes No. X Explain

Remarks

Uses waste water from McGillis ditch. Has no decreed right.

Also in: Plat No. Twp. Rge.	Plat No. Twp. Rge.	Plat No. Twp. Rge.
Plat No. Twp. Rge.	Plat No. Twp. Rge.	Plat No. Twp. Rge.

Information From:

Field Survey

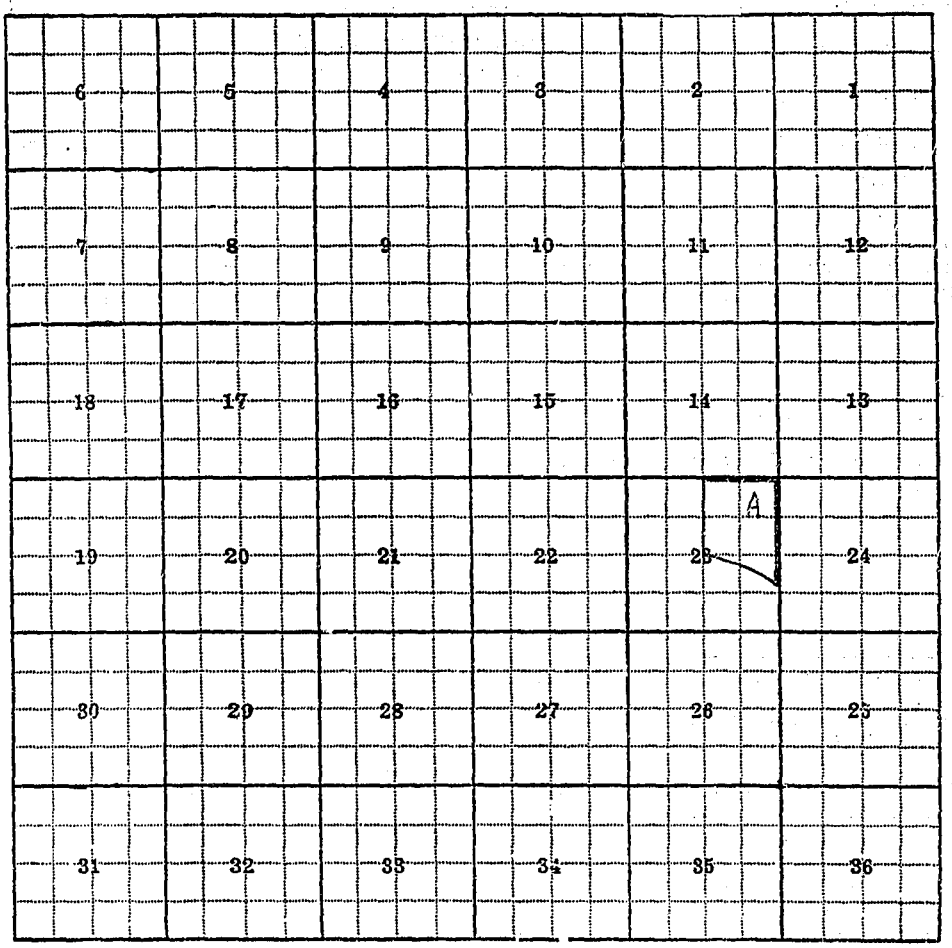
6
5
4
3
2
1
7
8
9
10
11
12
18
17
16
15
14
13
A
19
20
21
22
23
24
30
29
28
27
26
25
31
32
33
34
35
36

238

F-1-A

County Powell

Farm Checked: Date 5-8-58

By Robert J. Peter

STATE OF MONTANA
STATE ENGINEERS OFFICE
Water Resources Survey

T 9N R 10W Plat No. 49

Photo No. 8-113; 8-112; 8-191;

Legal Land Owner W. J. Foxley, Inc. Address Omaha, Nebraska

Operator State Prison (State of Montana, Buying) Address Deer Lodge, Montana

Water is deliverd by:— 1. Private System; X 2. Ditch Company; 3. State Project; 4. Federal Project; 5. Irrigation District

If under Ditch Company, Irrigation District, or Government Project, state the number of shares or inches, acre feet, as the case may be in said system

App. No. Decree No.	NAME OF APPROPRIATOR TO WHOM DECREED	NAME OF STREAM	Date App. Date Priority	Miner's Inches	In Use	NAME OF DITCH (Water Delivered By)	No.	R/F	P/G/S	Present Irr. Acres	Irrigable Acres
D-311	Deer Lodge Farms	Willow Creek	5-15-74			)					
			1st Right	110	Yes	Brand Ditch)					
A-1776	Myrtle Stevens	Doney Lake	7-15-14	1000	Yes	Brand Ditch)	1	R		56	22
D-252	R. B. Stevens and										
	Myrtle Stevens	Rock Creek	6-11-18	500	Yes	Old China Ditch	1	R		70	0
D-314	Carl Scharf &										
	Alois C. Brand	Willow Creek	7-15-81	3rd							
				Right							
				20	Yes						
			5-1-82	4th							
				Right							
				50	Yes						
			5-15-82	5th							
				Right							
				20	Yes	CONTINUED ON NEXT PAGE					

NOTE: R—Denotes Regular Irrigation. F—Flood Irrigation. P—Water diverted by means of pumping. G—Water diverted by gravity. S—Stored Water.

Condition of System Fair Topography Creek bottom River Basin Columbia River

Adequate Supply: Yes X No Explain

Remarks

This acreage is being irrigated by Williams and Tavenner with their own water. They have one years lease to go. Will probably irrigate by the state from Dolus Ditch out of Dolus Creek.

Also in: Plat No. 55 Twp. 8N Rge. 10W	Plat No. 60 Twp. 7N Rge. 9W	Plat No. Twp. Rge.
Plat No. 59 Twp. 7N Rge. 10W	Plat No. Twp. Rge.	Plat No. Twp. Rge.

Information From:

Bill Voth

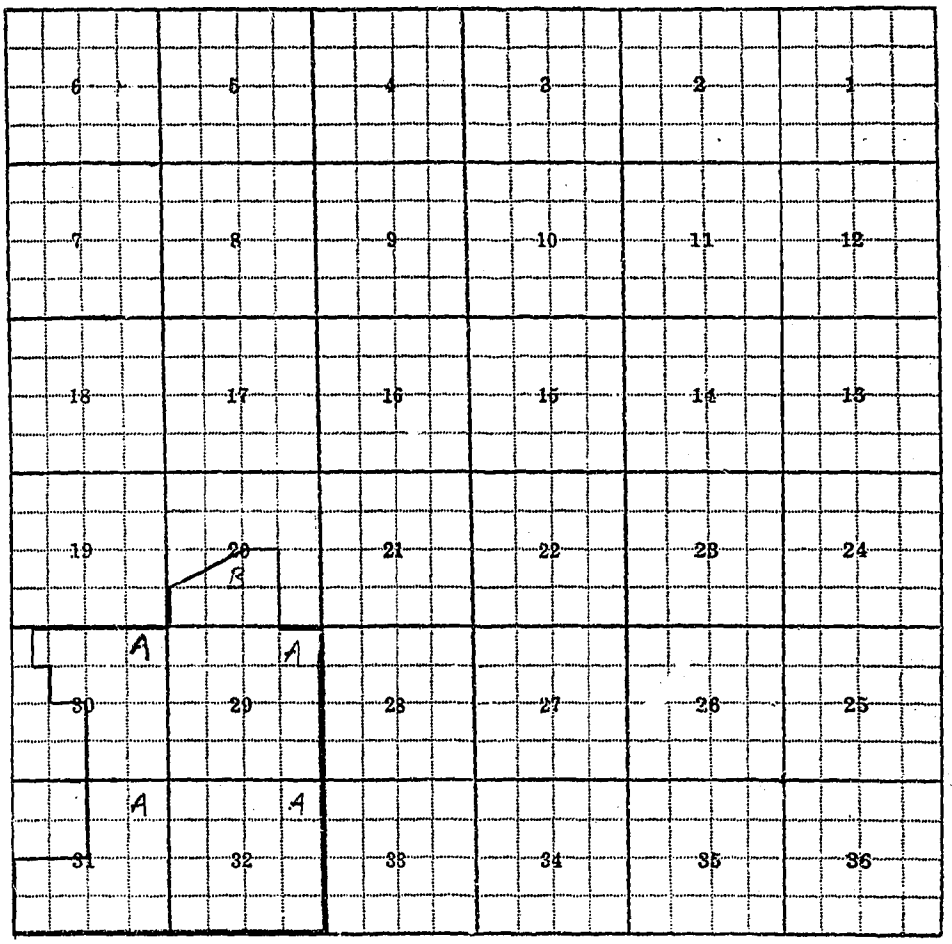

20-B; 29-A; 30-A; 31-A; 32-A;

F-1-A

County Powell

Farm Checked: Date

By

STATE OF MONTANA
STATE ENGINEERS OFFICE
Water Resources Survey

T 9N R 10W Plat No. 49

Photo No.

Legal Land Owner W. J. Foxley, Inc. (Continued) Page 2. Address Omaha, Nebraska

Operator State Prison (State of Montana, Buying) Address Deer Lodge, Montana

Water is delivered by:— 1. Private System; x 2. Ditch Company; 3. State Project; 4. Federal Project; 5. Irrigation District

If under Ditch Company, Irrigation District, or Government Project, state the number of shares or inches, acre feet, as the case may be in said system

App. No. Decree No.	NAME OF APPROPRIATOR TO WHOM DECREED	NAME OF STREAM	Date App. Date Priority	Miner's Inches	In Use	NAME OF DITCH (Water Delivered By)	No.	B/F	P/G/S	Present Irr. Acres	Irrigable Acres
D-312	Deer Lodge Farms	Hagan Lake (See Stipulation)		All	½						

NOTE: R—Denotes Regular Irrigation. F—Flood Irrigation. P—Water diverted by means of pumping. G—Water diverted by gravity. S—Stored Water.

Condition of System Topography River Basin

Adequate Supply: Yes No Explain

Remarks

Also in: Plat No. Twp. Rge.	Plat No. Twp. Rge.	Plat No. Twp. Rge.
Plat No. Twp. Rge.	Plat No. Twp. Rge.	Plat No. Twp. Rge.

Information From:

F-1-A

County Powell

Farm Checked: Date 6-3-58

By R. J. Peter

STATE OF MONTANA
STATE ENGINEERS OFFICE
Water Resources Survey

T. 9N R. 1W Plat No. 49

Photo No. 10-43

Legal Land Owner Vernon Gilman Address Garrison, Montana

Operator Same Address

Water is deliverd by:— 1. Private System; x 2. Ditch Company; 3. State Project; 4. Federal Project; 5. Irrigation District

If under Ditch Company, Irrigation District, or Government Project, state the number of shares or inches, acre feet, as the case may be in said system

App. No. Decree No.	NAME OF APPROPRIATOR TO WHOM DECREED	NAME OF STREAM	Date App. Date Priority	Miner's Inches	In Use	NAME OF DITCH (Water Delivered By)	No.	R/F	P/G/S	Present Irr. Acres	Irrigable Acres
A-1422	Francis M. Sessions	Warm Springs Creek	1878	200	Yes	Sessions Ditch	1	R		45	0
A-1428	Chas. Skinner	Lower Warm Springs Cr.	4-20-89	350	Yes	Skinner Ditches	1	R		53	0
No Filing		Waste				Neighbors Field	1	F		2	0

NOTE: R—Denotes Regular Irrigation. F—Flood Irrigation. P—Water diverted by means of pumping. G—Water diverted by gravity. S—Stored Water.

Condition of System Good Topography Bottom River Basin Columbia River

Adequate Supply: Yes X No. Explain

Remarks

Also in: Plat No. Twp. Rge.	Plat No. Twp. Rge.	Plat No. Twp. Rge.
Plat No. Twp. Rge.	Plat No. Twp. Rge.	Plat No. Twp. Rge.

Information From:

Vernon Gilman

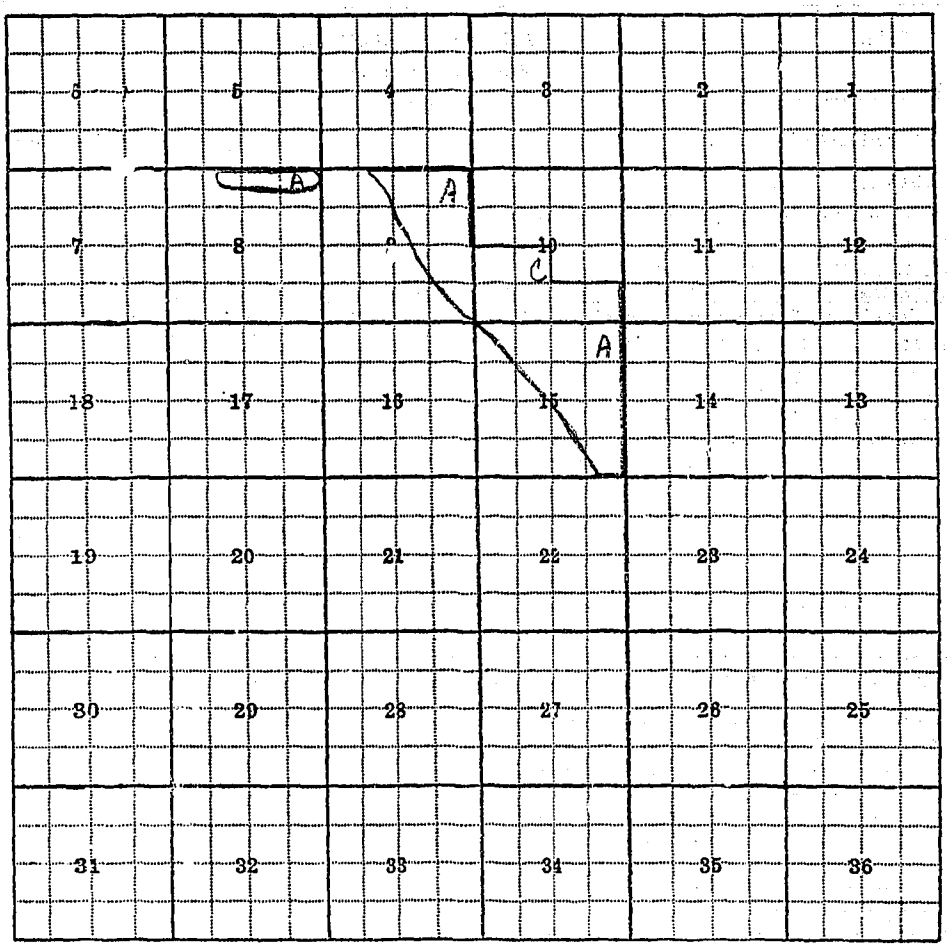
5
6
4
3
2
1
A
A
7
8
9
10
C
11
12
A
18
17
16
15
14
13
19
20
21
22
23
24
30
29
28
27
26
25
31
32
33
34
35
36

8A,9A, 10C, 15

F-1-A

County Powell

Farm Checked: Date 6-4-58

By R. J. Peter

STATE OF MONTANA

STATE ENGINEERS OFFICE

Water Resources Survey

T 9N R 10W Plat No. 49

Photo No. 1C 42

Legal Land Owner Vernon Gilman Address Garrison, Montana

Operator Dale Harrod Address Gold Creek, Montana

Water is deliverd by:— 1. Private System; X 2. Ditch Company; 3. State Project; 4. Federal Project; 5. Irrigation District

If under Ditch Company, Irrigation District, or Government Project, state the number of shares or inches, acre feet, as the case may be in said system

App. No. Decree No.	NAME OF APPROPRIATOR TO WHOM DECREED	NAME OF STREAM	Date App. Date Priority	Miner's Inches	In Use	NAME OF DITCH (Water Delivered By)	No.	R/F	P/G/S	Present Irr. Acres	Irrigable Acres
Use		Slough				Sprinkler	1	R		34	0

NOTE: R—Denotes Regular Irrigation. F—Flood Irrigation. P—Water diverted by means of pumping. G—Water diverted by gravity. S—Stored Water.

Condition of System Good Topography Bottom River Basin Columbia River

Adequate Supply: Yes X No Explain

Remarks Bought this land from David Hogan and leases to Harrod.

Also in: Plat No. Twp. Rge.	Plat No. Twp. Rge.	Plat No. Twp. Rge.
Plat No. Twp. Rge.	Plat No. Twp. Rge.	Plat No. Twp. Rge.

Information From:

Vern Gilman-Mrs. Harrod

49

Irrigable Acres
0

arrod

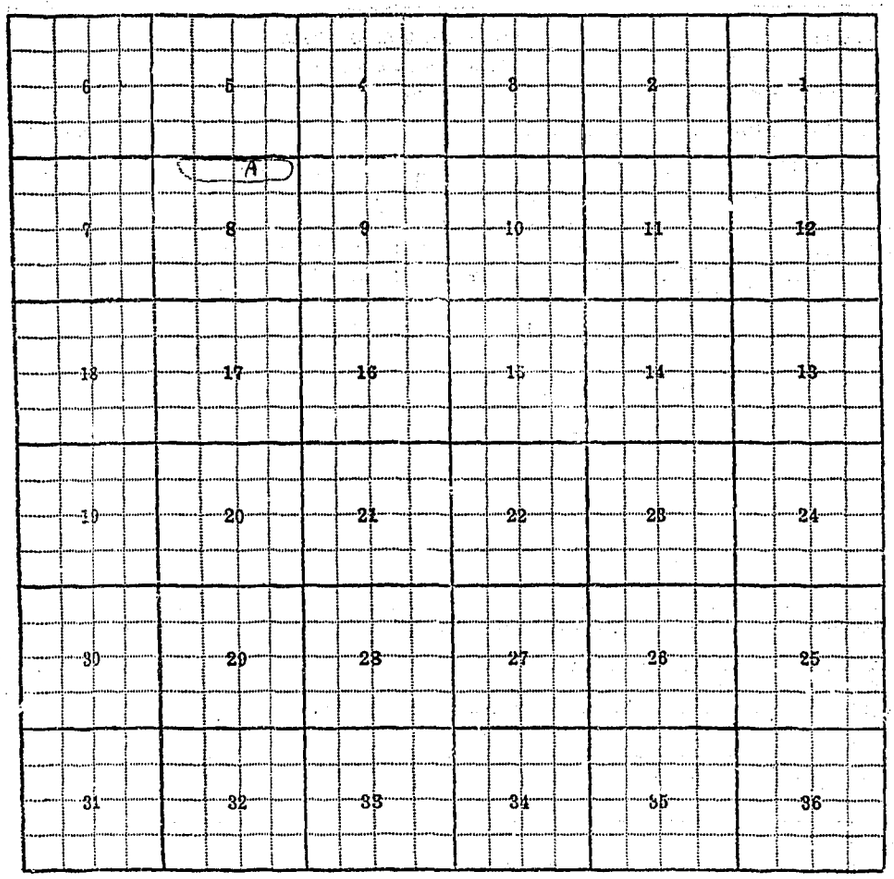

8A.