F-1-A

County Powell

STATE OF MONTANA
STATE ENGINEERS OFFICE
Water Resources Survey

T. 11N R. 9W Plat No. 39

Farm Checked: Date 3-12-58

Photo No. 8-227, 8-228

By Bill Lambeth

Legal Land Owner Kenneth Price Address Avon, Montana

Operator Same Address

Water is deliverd by:— X1. Private System; 2. Ditch Company; 3. State Project; 4. Federal Project; 5. Irrigation District

If under Ditch Company, Irrigation District, or Government Project, state the number of shares or inches, acre feet, as the case may be in said system

App. No. Decree No.	NAME OF APPROPRIATOR TO WHOM DECREED	NAME OF STREAM	Date App. Date Priority	Miner's Inches	In Use	NAME OF DITCH (Water Delivered By)	No.	R/F	P/G/S	Present Irr. Acres	Irrigable Acres
D-156	A. Parker & David										
	Price	Strickland Cr.)	4-20-85	40	Yes						
		Rhine Creek)	5-21-86	40	Yes						
		Echols Creek)	5-4-83	75	Yes						
D-270	David J. Price	McKay or Echols Cr.)	1883	75	Yes	K. Price Ditch	1	R		115	0
*D-160		Strickland Creek)									

NOTE: R—Denotes Regular Irrigation. F—Flood Irrigation. P—Water diverted by means of pumping. G—Water diverted by gravity. S—Stored Water.

Condition of System Fair Topography Cr. Bottom River Basin Columbia River

Adequate Supply: Yes X No Explain

Remarks * See Mary Jean Price Form for this Decree.

Also in: Plat No. Twp. Rge.	Plat No. Twp. Rge.	Plat No. Twp. Rge.
Plat No. Twp. Rge.	Plat No. Twp. Rge.	Plat No. Twp. Rge.

Information From:

Kenneth Price

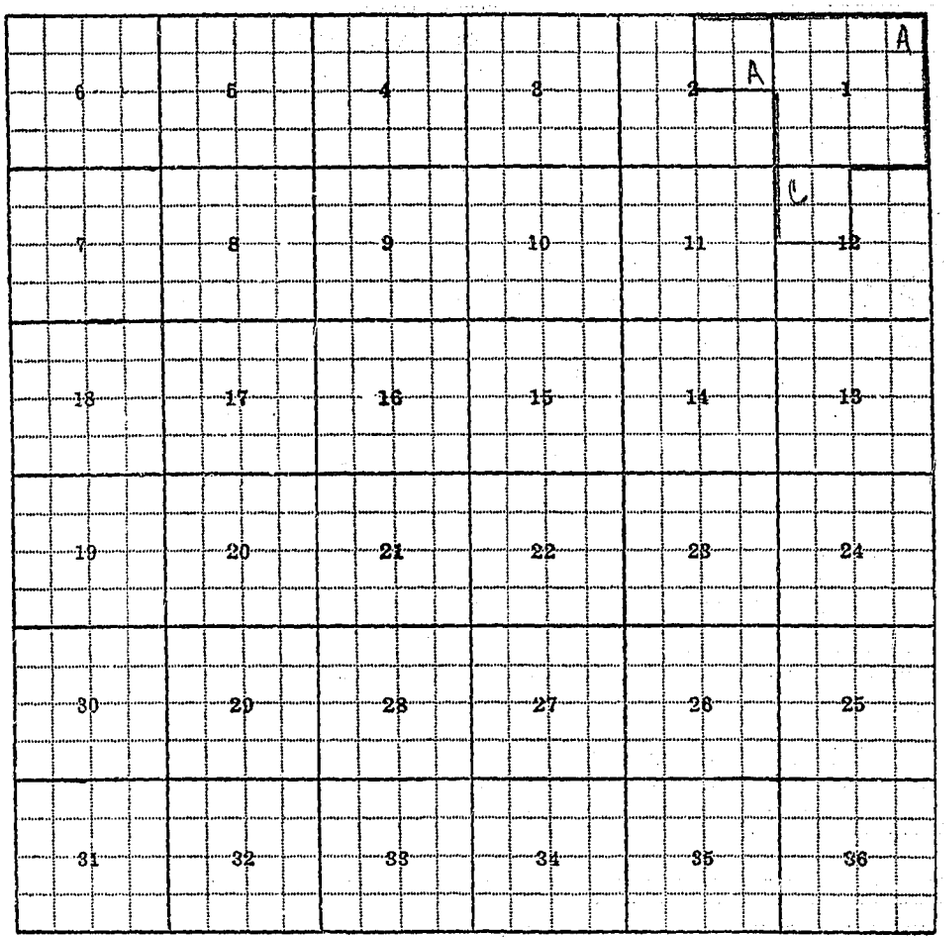
A
A
C
6
5
4
3
2
1
7
8
9
10
11
12
18
17
16
15
14
13
19
20
21
22
23
24
30
29
28
27
26
25
31
32
33
34
35
36

1A, 2C, 12C

F-1-A

County Powell

STATE OF MONTANA
STATE ENGINEERS OFFICE
Water Resources Survey

T 11N R 9W Plat No. 39

Farm Checked: Date 8-12-58

Photo No.

By Bill Lambeth

Legal Land Owner Mary Jean Price Address Avon, Montana

Operator Kenneth Price Address Avon, Montana

Water is deliverd by:— 1. Private System; 2. Ditch Company; 3. State Project; 4. Federal Project; 5. Irrigation District

If under Ditch Company, Irrigation District, or Government Project, state the number of shares or inches, acre feet, as the case may be in said system

App. No. Decree No.	NAME OF APPROPRIATOR TO WHOM DECREED	NAME OF STREAM	Date App. Date Priority	Miner's Inches	In Use	NAME OF DITCH (Water Delivered By)	No.	R/F	P/G/S	Present Irr. Acres	Irrigable Acres
* D-160	John L. Richards	Strickland Creek	9-15-84	75	Yes						
		Strickland Creek	8-15-85	15	Yes						
		Strickland Creek	6-1-91	40	Yes						
		Strickland Creek	6-1-92	50	Yes						
		Rhine or Halfway Cr.	4-30-00	50	Yes						
		NO IRRIGATION									

NOTE: R—Denotes Regular Irrigation. F—Flood Irrigation. P—Water diverted by means of pumping. G—Water diverted by gravity. S—Stored Water.

Condition of System Topography River Basin Columbia River

Adequate Supply: Yes No Explain

Remarks

*This used on land in conjunction with other Decreed Rights of Kenneth Price. See Kenneth Price Form.

Also in: Plat No. 50 Twp. 9N Rge. 9W	Plat No. Twp. Rge.	Plat No. Twp. Rge.
Plat No. Twp. Rge.	Plat No. Twp. Rge.	Plat No. Twp. Rge.

Information From:

Kenneth Price

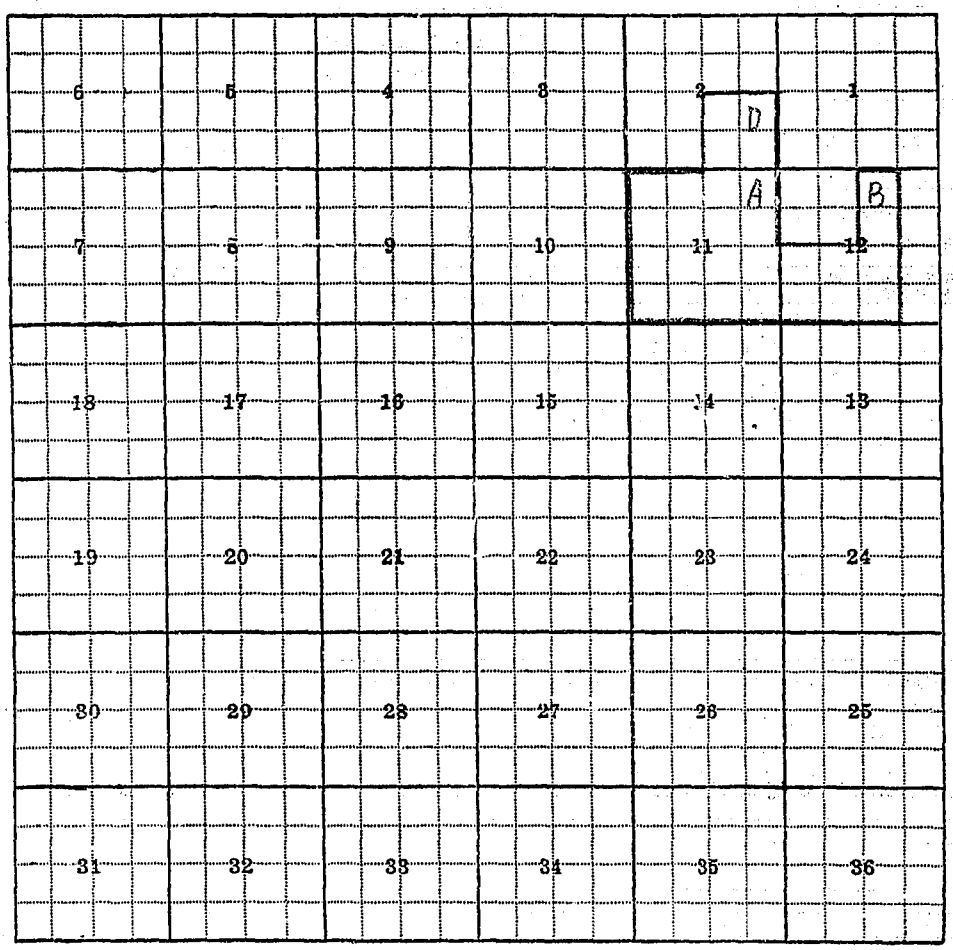
6
5
4
3
2
1
D
A
B
7
8
9
10
11
12
18
17
16
15
14
13
19
20
21
22
23
24
30
29
28
27
26
25
31
32
33
34
35
36

2D, 11A, 12B

F-1-A

County Powell

STATE OF MONTANA
STATE ENGINEERS OFFICE
Water Resources Survey

T. 11N R. 8W Plat No. 40

Farm Checked: Date 8-15-58

Photo No. 8-229

By Bill Lambath

Legal Land Owner George V. Davis Address Avon, Montana

Operator Same Address

Water is deliverd by:— X 1. Private System; 2. Ditch Company; 3. State Project; 4. Federal Project; 5. Irrigation District

If under Ditch Company, Irrigation District, or Government Project, state the number of shares or inches, acre feet, as the case may be in said system

App. No. Decree No.	NAME OF APPROPRIATOR TO WHOM DECREED	NAME OF STREAM	Date App. Date Priority	Miner's Inches	In Use	NAME OF DITCH (Water Delivered By)	No.	R/F	P/G/S	Present Irr. Acres	Irrigable Acres
D-134	Joseph Guyot	Mill or Mitchell Cr.	11-6-93	60	Yes						
		Mill or Mitchell Cr.	8-15-04	40	Yes						
		A Spring (Sec. 5, 11N, 8W)	6-12-91	30	Yes	Davis Ditch	1	R		60	0

NOTE: R—Denotes Regular Irrigation. F—Flood Irrigation. P—Water diverted by means of pumping. G—Water diverted by gravity. S—Stored Water.

Condition of System Fair Topography Hill River Basin Columbia River

Adequate Supply: Yes X No. Explain

Remarks

Also in: Plat No. 34 Twp. 12N Rge. 9W	Plat No. 39 Twp. 11N Rge. 9W	Plat No. 45 Twp. 10N Rge. 8W
Plat No. 35 Twp. 12N Rge. 8W	Plat No. 44 Twp. 10N Rge. 9W	Plat No. Twp. Rge.

Information From:

Geo. Davis

6	5	4	3	2	1
7	8	9	10	11	12
18	17	16	15	14	13
19	20	21	22	23	24
30	29	28	27	26	25
31	32	33	34	35	36

6A, 5A

F-1-A

County Lewis

Form Checked: Date 7-22-58

By [illegible]

STATE OF MONTANA
STATE ENGINEERS OFFICE
Water Resources Survey

T. 11N. R. 8W. Plat No. 40

Photo No. 9-135

Legal Land Owner Graveley Bros. Address

Operator Cliff & Wm. C. Graveley Address Avon, Montana

Water is deliverd by:— 1. Private System; X 2. Ditch Company; 3. State Project; 4. Federal Project; 5. Irrigation District

If under Ditch Company, Irrigation District, or Government Project, state the number of shares or inches, acre feet, as the case may be in said system

App. No. Decree No.	NAME OF APPROPRIATOR TO WHOM DECREED	NAME OF STREAM	Date App. Date Priority	Miner's Inches	In Use	NAME OF DITCH (Water Delivered By)	No.	R/F	P/G/S	Present Irr. Acres	Irrigable Acres
* D-272		Three Mile Creek				A. Graveley	1	R		15	0

NOTE: R—Denotes Regular Irrigation. F—Flood Irrigation. P—Water diverted by means of pumping. G—Water diverted by gravity. S—Stored Water.

Condition of System Good Topography Cr. Bottom River Basin Columbia River

Adequate Supply: Yes X No. Explain

Remarks

*Water right belongs to Cliff Graveley that is used in Section 27, D-272.

Also in: Plat No. Twp. Rge.	Plat No. Twp. Rge.	Plat No. Twp. Rge.
Plat No. Twp. Rge.	Plat No. Twp. Rge.	Plat No. Twp. Rge.

Information From:

Cliff Graveley

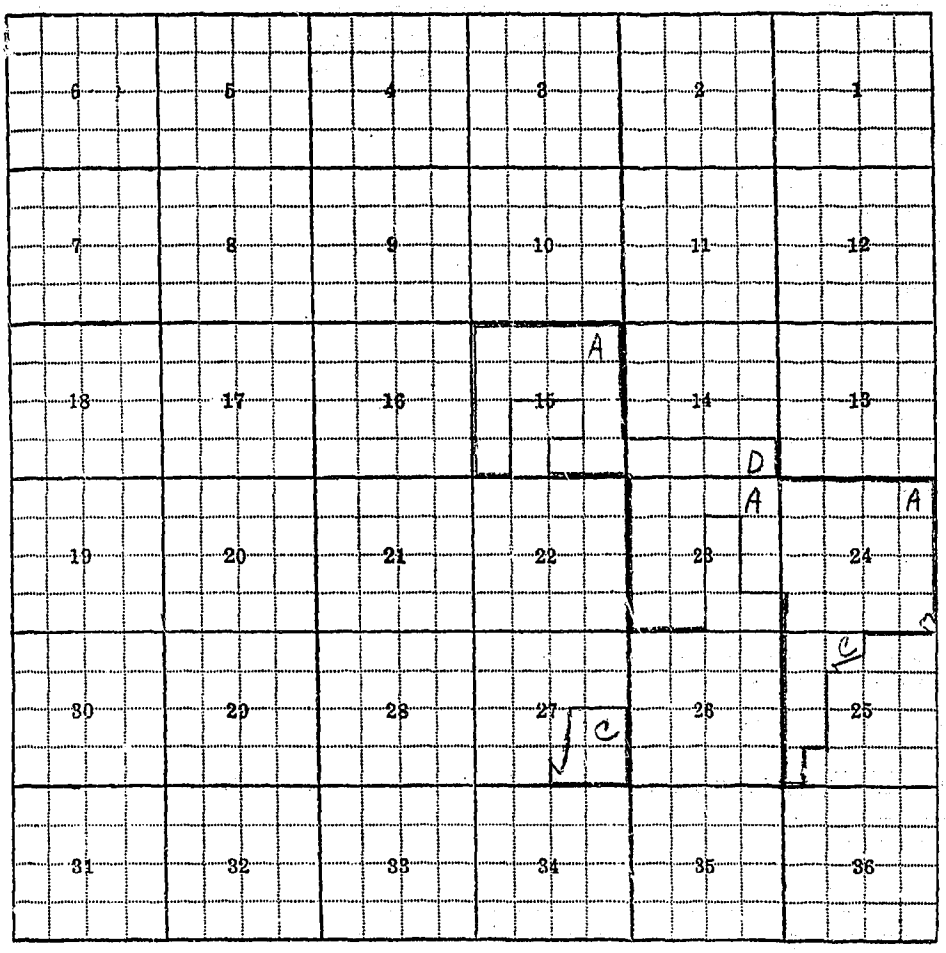

14D, 15A, 23A, 24A, 25C, 27C

F-1-A

County Powell

Farm Checked: Date 7-22-58

By Bill Lambeth

STATE OF MONTANA
STATE ENGINEERS OFFICE
Water Resources Survey

T 11N R 8W Plat No. 40

Photo No. 9-133; 9-132

Legal Land Owner Clifford Graveley Address Avon, Montana

Operator Same Address

Water is deliverd by:— x1. Private System; 2. Ditch Company; 3. State Project; 4. Federal Project; 5. Irrigation District

If under Ditch Company, Irrigation District, or Government Project, state the number of shares or inches, acre feet, as the case may be in said system

App. No. Decree No.	NAME OF APPROPRIATOR TO WHOM DECREED	NAME OF STREAM	Date App. Date Priority	Miner's Inches	In Use	NAME OF DITCH (Water Delivered By)	No.	R/F	P/G/S	Present Irr. Acres	Irrigable Acres
D-274	Selma Dix (Nolan)	Three Mile Creek	5-5-05	100	Yes						
D-272	James S. Ball	Three Mile Creek	7-15-86	25	Yes						
		Three Mile Creek	6-5-87	50	Yes						
		Three Mile Creek	6-10-88	25	Yes						
		Three Mile Creek	7-15-88	25	Yes						
		Ballarat Creek	7-1-87	50	Yes						
		Three Mile Creek	5-19-96	50	Yes	C. Graveley Ditch	1	R	234		0
D-278	James McGilvray	Ballarat Creek	12-27-92	50	Yes						
		Spring-Sec 33, T11N-	6-15-94	15	Yes						
		R. 8W.	1-7-93	15	Yes						
A-203	James McGilvray	Brush Hollow Creek	12-26-99	100	Part						
D-176	James McGilvray	Spring Gulch	3-31-11	75	No						
		Illinois Gulch	3-31-11	*50	No						

NOTE: R—Denotes Regular Irrigation. F—Flood Irrigation. P—Water diverted by means of pumping. G—Water diverted by gravity. S—Stored Water.

Condition of System Good Topography Cr. Bottom & Bench River Basin Columbia River

Adequate Supply: Yes x No Explain

Remarks *Proposed Ditch, has not started it as yet.

Also in: Plat No. Twp. Rge.	Plat No. Twp. Rge.	Plat No. Twp. Rge.
Plat No. Twp. Rge.	Plat No. Twp. Rge.	Plat No. Twp. Rge.

Information From:

Cliff Graveley

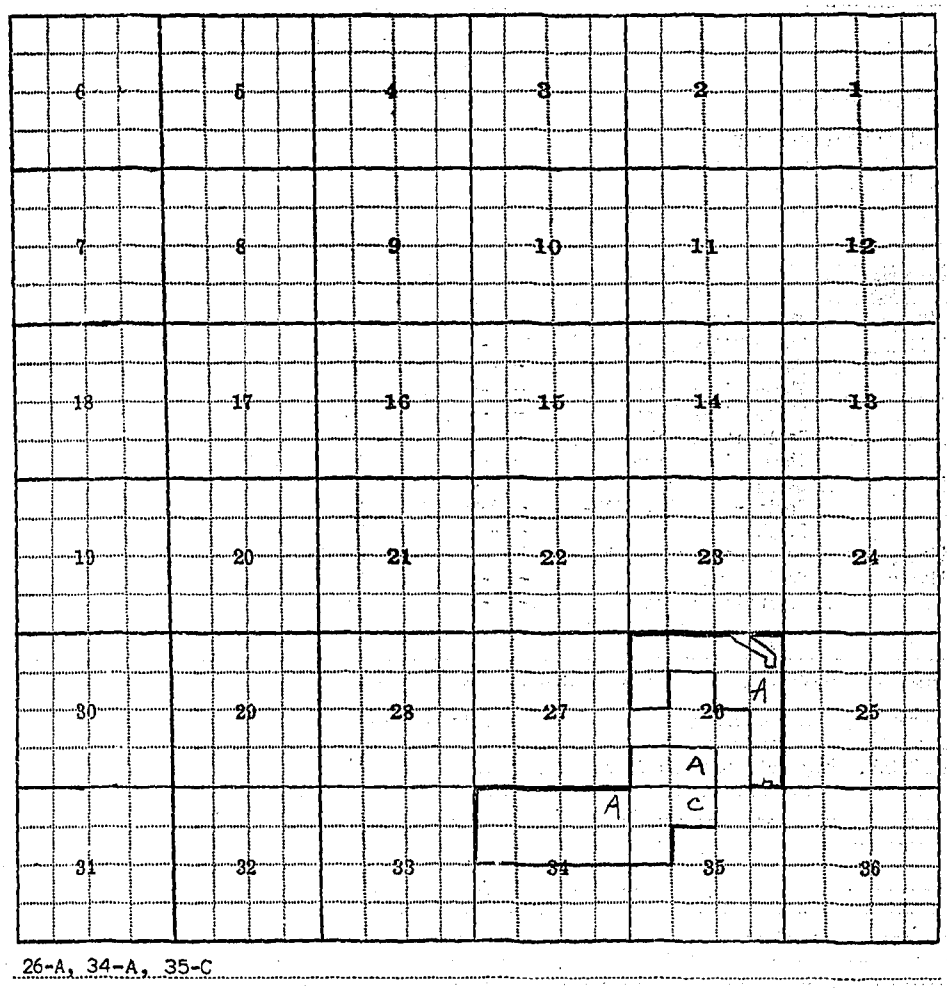
6
5
4
3
2
1
7
8
9
10
11
12
18
17
16
15
14
13
19
20
21
22
23
24
30
29
28
27
26
25
31
32
33
34
35
36
A
A
A
C

26-A, 34-A, 35-C

F-1-A

County Powell

STATE OF MONTANA
STATE ENGINEERS OFFICE
Water Resources Survey

T. 11N. R. 8W. Plat No. 40

Farm Checked: Date 8-15-58

Photo No. 8-231; 10-113;

By Bill Lambeth

Legal Land Owner Frank J. Knight Address Avon, Montana

Operator Mrs. Frank J. Knight Address

Water is delivered by:— 1. Private System; 2. Ditch Company; 3. State Project; 4. Federal Project; 5. Irrigation District

If under Ditch Company, Irrigation District, or Government Project, state the number of shares or inches, acre feet, as the case may be in said system

App. No. Decree No.	NAME OF APPROPRIATOR TO WHOM DECREED	NAME OF STREAM	Date App. Date Priority	Miner's Inches	In Use	NAME OF DITCH (Water Delivered By)	No.	R/F	P/G/S	Present Irr. Acres	Irrigable Acres
A-1716	Clayborn J. Moore	Unnamed Spring									
			6-12-15	25	Stock						
A-1717	Clayborn J. Moore	Unnamed Spring									
			6-12-15	25	Stock						
A-1718	John Morgan	Unnamed Spring									
			11-27-12	20	Stock						
A-1719	John Morgan	Unnamed Spring									
			11-27-12	20	Stock						
		NO IRRIGATION									

NOTE: R—Denotes Regular Irrigation. F—Flood Irrigation. P—Water diverted by means of pumping. G—Water diverted by gravity. S—Stored Water.

Condition of System ..... Topography ..... River Basin Columbia River

Adequate Supply: Yes..... No..... Explain .....

Remarks .....

Also in: Plat No..... Twp..... Rge.....	Plat No..... Twp..... Rge.....	Plat No..... Twp..... Rge.....
Plat No..... Twp..... Rge.....	Plat No..... Twp..... Rge.....	Plat No..... Twp..... Rge.....

Information From:

Mrs. Knight

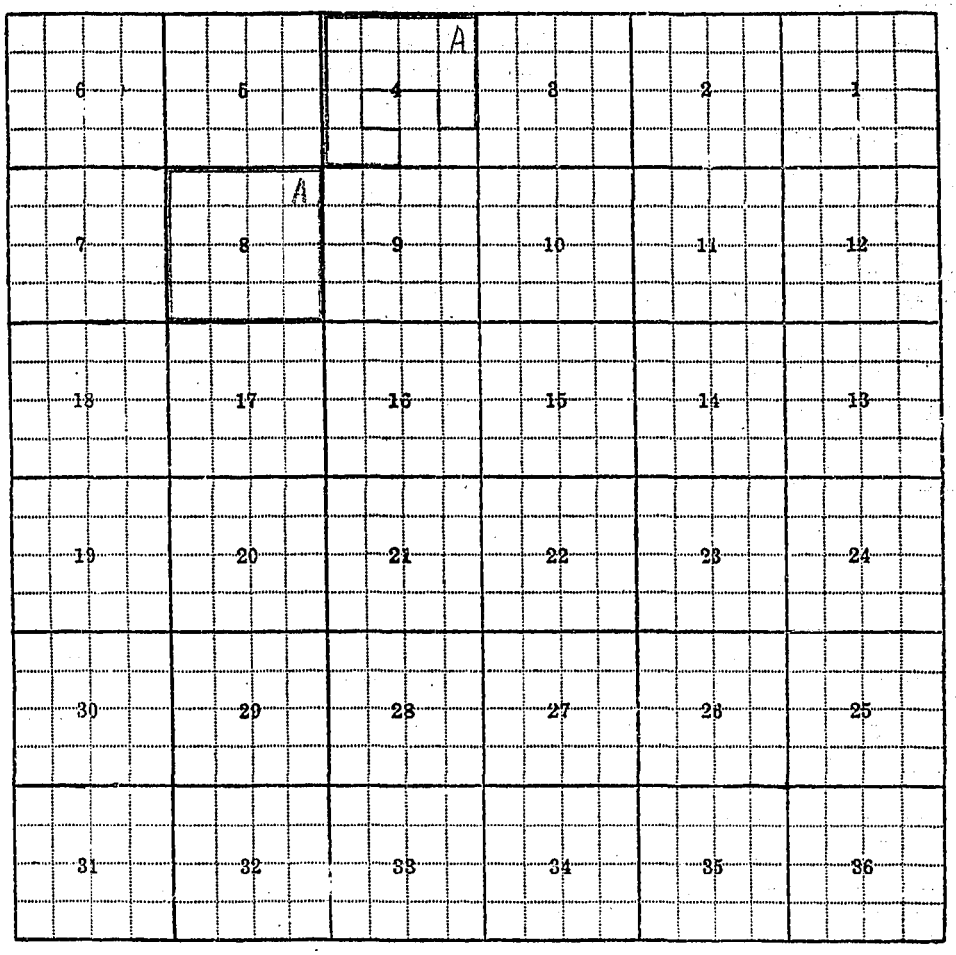
A
6
5
4
3
2
1
A
7
8
9
10
11
12
18
17
16
15
14
13
19
20
21
22
23
24
30
29
28
27
26
25
31
32
33
34
35
36

4A, 6A

F-1-A

County Powell

Farm Checked: Date 7-8-58

By William Lambeth

STATE OF MONTANA
STATE ENGINEERS OFFICE
Water Resources Survey

T. 11N R. 8W Plat No. 40

Photo No. 9-133; 10-154; 10-153
9-132

Legal Land Owner Archie D. McDonald Address Deer Lodge, Montana

Operator Earl McDonald Address Avon, Montana

Water is delivered by:— x 1. Private System; 2. Ditch Company; 3. State Project; 4. Federal Project; 5. Irrigation District

If under Ditch Company, Irrigation District, or Government Project, state the number of shares or inches, acre feet, as the case may be in said system

App. No. Decree No.	NAME OF APPROPRIATOR TO WHOM DECREED	NAME OF STREAM	Date App. Date Priority	Miner's Inches	In Use	NAME OF DITCH (Water Delivered By)	No.	R/F	P/G/S	Present Irr. Acres	Irrigable Acres
D-277	Hugh McDonald	Hall's Gulch)	5-1-95	75	Yes	McDonald Ditch	1	R		22	0
		Ohio Gulch)	5-13-99	60	Yes						
		(Three Mile Creek	5-10-00	100	Yes						
D-273	Hugh J. Davis	(Ballarat Creek	9-24-88	75	Yes	McDonald Ditch	1	R		168	0
D-268	Hugh McDonald	Six Mile Creek	6-11-04	35	No						
D-171	Hugh Davis	Ophir Creek	9-28-12	50	Part						
					not in						
					use						

NOTE: R—Denotes Regular Irrigation. F—Flood Irrigation. P—Water diverted by means of pumping. G—Water diverted by gravity. S—Stored Water.

Condition of System Good Topography Creek Bottom & Bench River Basin Columbia River

Adequate Supply: Yes x No Explain

Remarks

Also in: Plat No. Twp. Rge.	Plat No. Twp. Rge.	Plat No. Twp. Rge.
Plat No. Twp. Rge.	Plat No. Twp. Rge.	Plat No. Twp. Rge.

Information From:
Archie D. McDonald

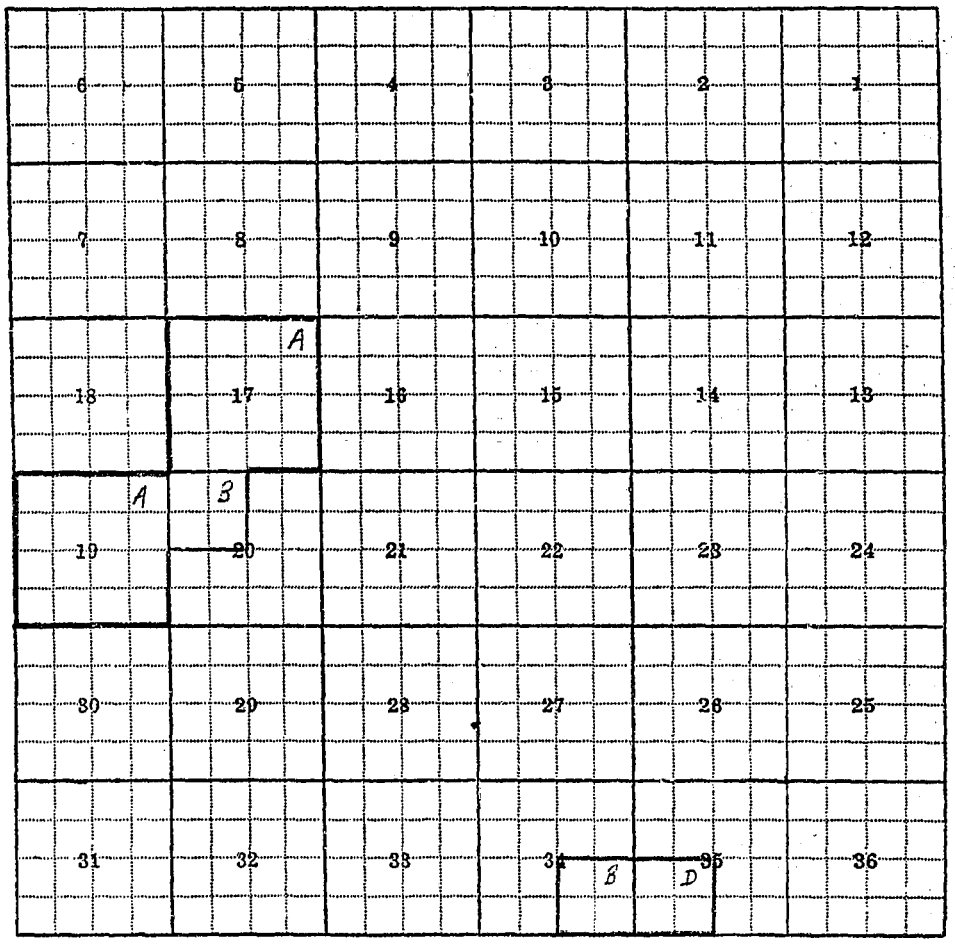

17-A, 19-A, 20-B, 34-B, 35-D

F-1-A

County Powell

STATE OF MONTANA
STATE ENGINEERS OFFICE
Water Resources Survey

T. 11N R. 8W Plat No. 40

Farm Checked: Date 8-15-58

Photo No. 9-132

By Bill Lambeth

Legal Land Owner Hattie E. McIntosh Address Avon, Montana

Operator W. L. McIntosh Address Avon, Montana

Water is deliverd by:— 1. Private System; 2. Ditch Company; 3. State Project; 4. Federal Project; 5. Irrigation District

If under Ditch Company, Irrigation District, or Government Project, state the number of shares or inches, acre feet, as the case may be in said system

App. No. Decree No.	NAME OF APPROPRIATOR TO WHOM DECREED	NAME OF STREAM	Date App. Date Priority	Miner's Inches	In Use	NAME OF DITCH (Water Delivered By)	No.	R/F	P/G/S	Present Irr. Acres	Irrigable Acres
D-179	Hattie E. McIntosh	Ophir Creek	9-28-12	50	Yes	McIntosh Ditch	1	R		22	0

NOTE: R—Denotes Regular Irrigation. F—Flood Irrigation. P—Water diverted by means of pumping. G—Water diverted by gravity. S—Stored Water.

Condition of System Fair Topography Hill River Basin Columbia River

Adequate Supply: Yes X No. Explain

Remarks

Also in: Plat No. Twp. Rge.	Plat No. Twp. Rge.	Plat No. Twp. Rge.
Plat No. Twp. Rge.	Plat No. Twp. Rge.	Plat No. Twp. Rge.

Information From:

W. L. McIntosh

6	5	4	3	2	1
7	8	9	10	11	12
18	17	16	15	14	13
19	20	21	22	23	24
30	29	28	27	26	25
31	32	33	34	35	36

E

35E

F-1-A

County Powell

Farm Checked: Date 7-16-58

By William Lambeth

STATE OF MONTANA
STATE ENGINEERS OFFICE
Water Resources Survey

T. 11N R. 8W Plat No. 40

Photo No. 9-131; 9-132; 9-133; 9-145

Legal Land Owner Wm. L. McIntosh Address Avon, Montana

Operator Same Address

Water is deliverd by: X 1. Private System; 2. Ditch Company; 3. State Project; 4. Federal Project; 5. Irrigation District

If under Ditch Company, Irrigation District, or Government Project, state the number of shares or inches, acre feet, as the case may be in said system

App. No. Decree No.	NAME OF APPROPRIATOR TO WHOM DECREED	NAME OF STREAM	Date App. Date Priority	Miner's Inches	In Use	NAME OF DITCH (Water Delivered By)	No.	R/F	P/G/S	Present Irr. Acres	Irrigable Acres
D-171	Hugh Davis	Ophir Creek	9-28-12	50	Part	McIntosh-McDonald	1	R)		75	0
D-180	Wm. L. McIntosh &							)			
	Donald P. Murray	Ophir Creek	7-1-77	100	50	McIntosh Ditch	1	R)			
D-279	William L. McIntosh	Three Mile Creek	6-4-98	50	Yes						
		Ballarat Creek	6-4-98	40	Yes						
		Ballarat Creek	7-5-98	15	Yes						
		Georgia Gulch	4-15-04	100	Yes						
		Three Mile Creek	5-16-04	100	Yes						
		Spring	10-30-03	16	Yes	McIntosh Ditch	1	R		128	0

NOTE: R—Denotes Regular Irrigation. F—Flood Irrigation. P—Water diverted by means of pumping. G—Water diverted by gravity. S—Stored Water.

Condition of System Good Topography Creek Bottom & Bench River Basin Columbia River

Adequate Supply: Yes X No. Explain

Remarks

Also in: Plat No. 45 Twp. 10N Rge. 7W	Plat No. Twp. Rge.	Plat No. Twp. Rge.
Plat No. 46 Twp. 10N Rge. 7W	Plat No. Twp. Rge.	Plat No. Twp. Rge.

Information From:

W. L. McIntosh

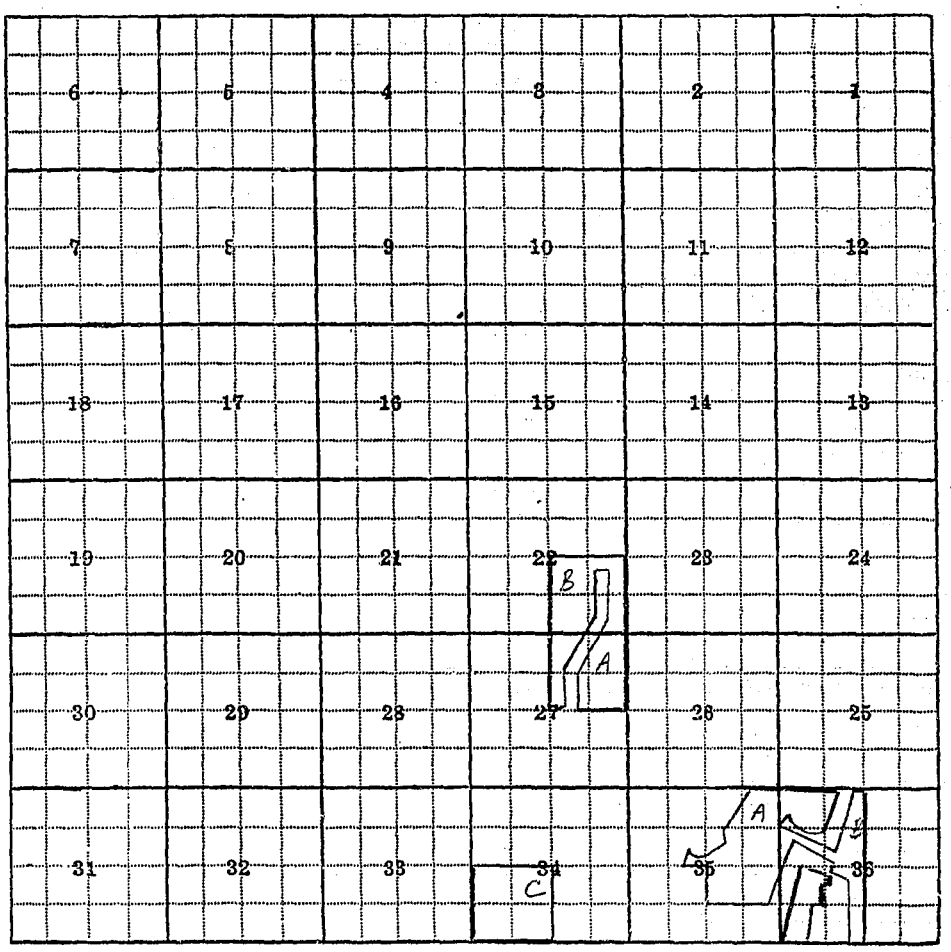

22-B, 27-A, 34-C, 35-A, 36-B

F-1-A

County Powell

Farm Checked: Date 8-15-58

By Bill Lambeth

STATE OF MONTANA
STATE ENGINEERS OFFICE
Water Resources Survey

T. 11N R. 8W. Plat No. 40

Photo No. 9-131;

Legal Land Owner Montana, State of Address

Operator W. L. McIntosh Address Avon, Montana

Water is delivered by:— 1. Private System; x 2. Ditch Company; 3. State Project; 4. Federal Project; 5. Irrigation District

If under Ditch Company, Irrigation District, or Government Project, state the number of shares or inches, acre feet, as the case may be in said system

App. No. Decree No.	NAME OF APPROPRIATOR TO WHOM DECREED	NAME OF STREAM	Date App. Date Priority	Miner's Inches	In Use	NAME OF DITCH (Water Delivered By)	No.	R/F	P/G/S	Present Irr. Acres	Irrigable Acres
		Ophir Creek				McIntosh Ditch	1	R		15	0

NOTE: R—Denotes Regular Irrigation. F—Flood Irrigation. P—Water diverted by means of pumping. G—Water diverted by gravity. S—Stored Water.

Condition of System Good Topography Hill River Basin Columbia River

Adequate Supply: Yes x No. Explain

Remarks

Uses his own water filings on this land (Ophir water).

Also in: Plat No. 20	Twp. 15N	Rge. 11W	Plat No. 31	Twp. 12N	Rge. 12W	Plat No. 55	Twp. 8N	Rge. 10W
Plat No. 24	Twp. 14N	Rge. 11W	Plat No. 34	Twp. 12N	Rge. 9W	Plat No. 56	Twp. 8N	Rge. 9W
			45	10N	8W	59	7N	10W
			63	6N	10W	60	7N	9W

Information From:
Field Survey &
W. L. McIntosh

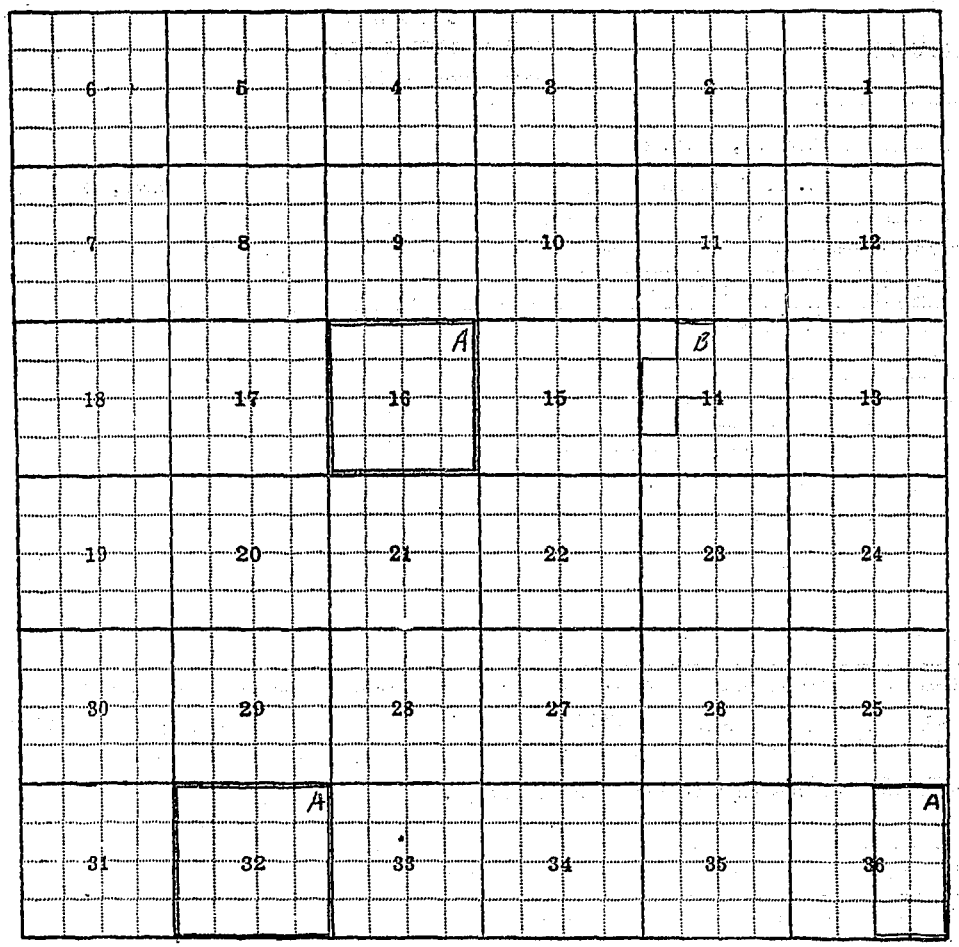

14-B; 16-A; 32-A; 36-A;

F-1-A

County Powell

Farm Checked: Date 8-12-58

By William Lambeth

STATE OF MONTANA
STATE ENGINEERS OFFICE
Water Resources Survey

T. 11N R. 8W Plat No. 40

Photo No. 9-143

Legal Land Owner Katheryn Price Address Avon, Montana

Operator Howard & Katheryn Price Address Avon, Montana

Water is deliverd by:— X 1. Private System; 2. Ditch Company; 3. State Project; 4. Federal Project; 5. Irrigation District

If under Ditch Company, Irrigation District, or Government Project, state the number of shares or inches, acre feet, as the case may be in said system

App. No. Decree No.	NAME OF APPROPRIATOR TO WHOM DECREED	NAME OF STREAM	Date App. Date Priority	Miner's Inches	In Use	NAME OF DITCH (Water Delivered By)	No.	R/F	P/G/S	Present Irr. Acres	Irrigable Acres
D-269	Helen McKenzie	(Six Mile Creek	6-1-97	100	Yes						
		(Six Mile Creek	9-30-09	65	Yes						
		(McKay or Echols Creek	6-30-08	150	Yes						
A-1601B	Howard & Katherine	(									
	Price	(Price Springs	6-12-55	20	Yes	H. Price Ditches	1	R		430	0
Use *	Wm. L. McIntosh	(Three Mile Creek	6-1-07	150	75	Quigley-Price Ditch					

NOTE: R—Denotes Regular Irrigation. F—Flood Irrigation. P—Water diverted by means of pumping. G—Water diverted by gravity. S—Stored Water.

Condition of System Fair Topography Hill River Basin Columbia River

Adequate Supply: Yes x No Explain

Remarks Springs are included with Reservoir.

* Has been using this, but apparently McKenzie, who had the place at the time of the decree never applied for any of the water and are not mentioned in the Decree. W. L. McIntosh had the place and the filing they claim was filed by him. (¼ of the 150 miner's inches total).

Also in: Plat No. Twp. Rge.	Plat No. Twp. Rge.	Plat No. Twp. Rge.
Plat No. Twp. Rge.	Plat No. Twp. Rge.	Plat No. Twp. Rge.

Information From:

Howard Price

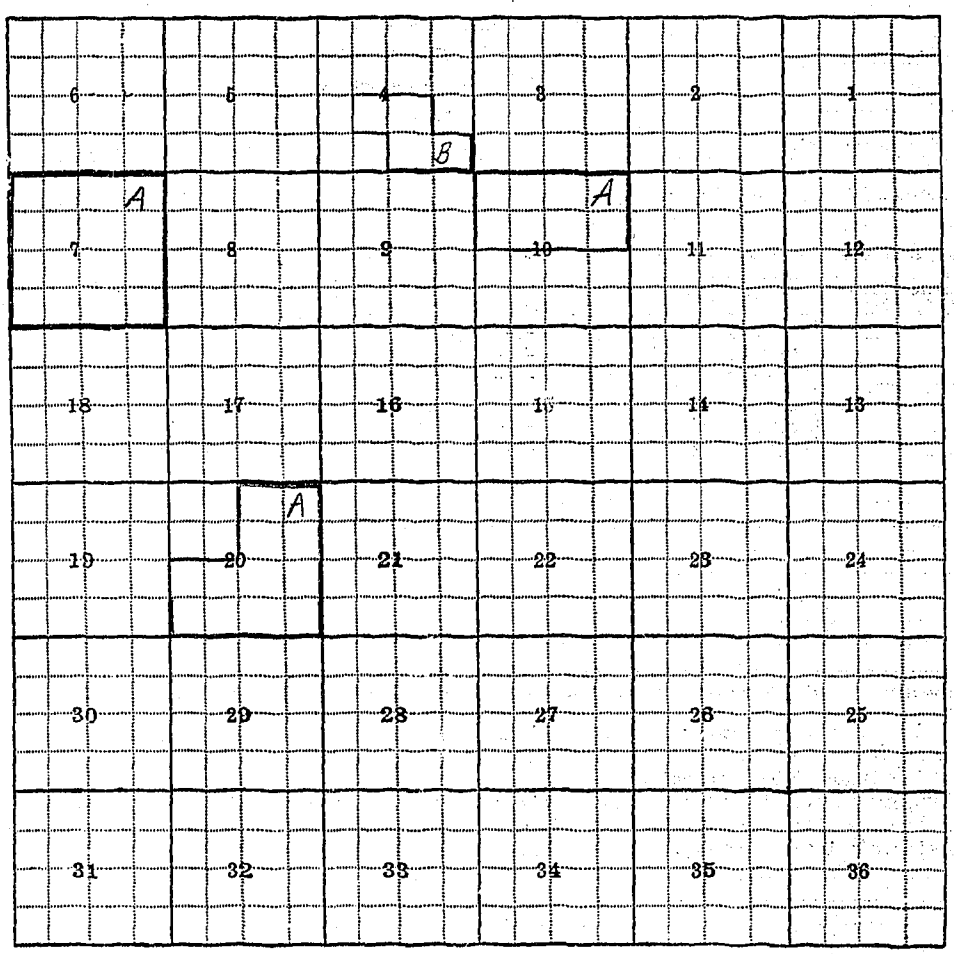
6
5
4
3
2
1
B
A
A
7
8
9
10
11
12
18
17
16
15
14
13
A
19
20
21
22
23
24
30
29
28
27
26
25
31
32
33
34
35
36

4-B, 7-A, 10-A, 20-A

1-A

County Powell

Farm Checked: Date 8-22-58

By William Lambeth

STATE OF MONTANA
STATE ENGINEERS OFFICE
Water Resources Survey

T 11N R 9W Plat No. 40

Photo No. 9-142, 9-136, 9-135, 9-134, 9-143, 9-145, 9-144

Legal Land Owner Clifford Quigley Address Avon, Montana

Operator Same Address

Water is deliverd by:— x 1. Private System; 2. Ditch Company; 3. State Project; 4. Federal Project; 5. Irrigation District

If under Ditch Company, Irrigation District, or Government Project, state the number of shares or inches, acre feet, as the case may be in said system

App. No. Decree No.	NAME OF APPROPRIATOR TO WHOM DECREED	NAME OF STREAM	Date App. Date Priority	Miner's Inches	In Use	NAME OF DITCH (Water Delivered By)	No.	R/F	P/G/S	Present Irr. Acres	Irrigable Acres
D-182)	John R. Quigley	Ophir Creek	4-1-65	25	Yes						
)		Ophir Creek	7-24-12	3/9							
)				of100	Yes						
D-183)	Kittie M. Quigley										
)	John R. Quigley, Jr										
)	James Quigley, Adm.										
)	of Est. of Kathrine										
)	Quigley, Deceased.										
)	2/9 to each party	Ophir Creek	7-24-12	6/9 of							
)				100	Yes						
D-185)	John R. Quigley	Ophir Creek	4-14-28	800	Yes	Quigley Ditch	1	R		611	0
D-281	John R. Quigley Jr.	Three Mile Creek)	5-16-69	100	Yes						
		)	5-17-72	75	Yes						
		)	6-10-86	40	Yes						
	CONTINUED ON NEXT PAGE	)	7-20-90	35	Yes						

NOTE: R—Denotes Regular Irrigation. F—Flood Irrigation. P—Water diverted by means of pumping. G—Water diverted by gravity. S—Stored Water.

Condition of System Good Topography Hill & Creek Bottom River Basin Columbia River

Adequate Supply: Yes x No Explain

Remarks

Also in: Plat No. Twp. Rge.	Plat No. Twp. Rge.	Plat No. Twp. Rge.
Plat No. Twp. Rge.	Plat No. Twp. Rge.	Plat No. Twp. Rge.

Information From:
Field Survey & Dan Graveley

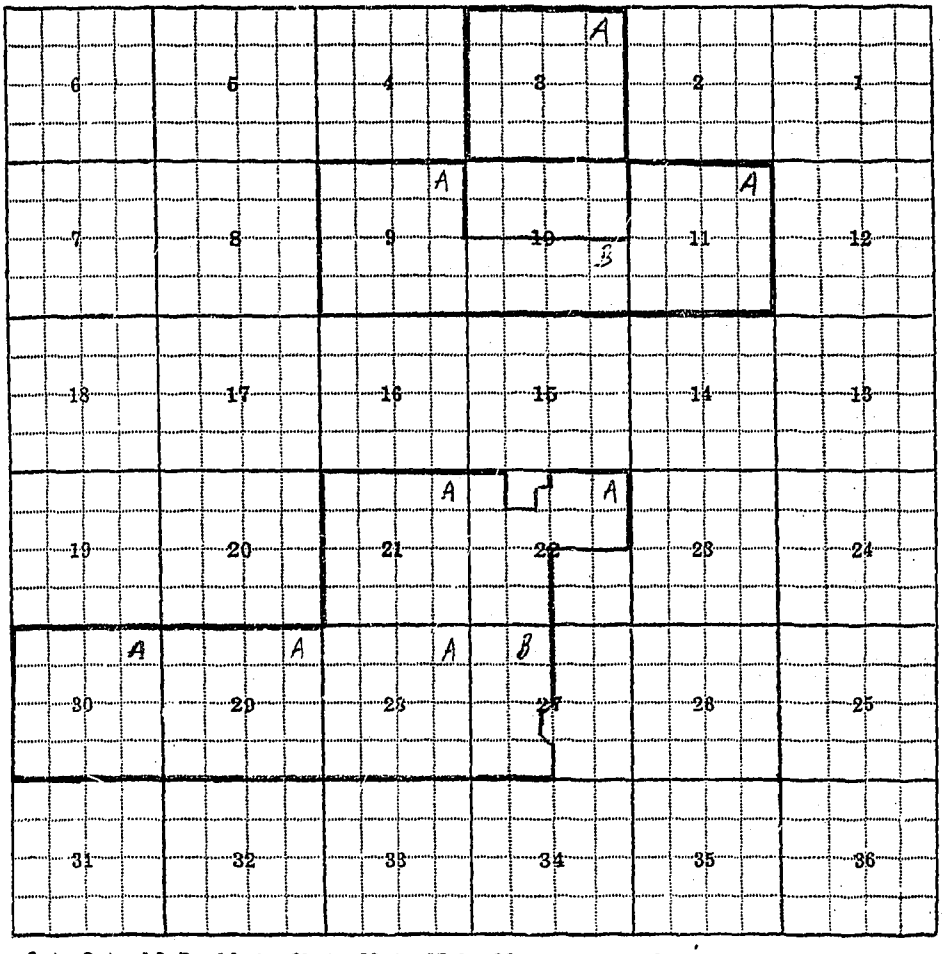

3-A, 9-A, 10-B, 11-A, 21-A, 22-A, 27-B, 28=A, 29-A, 30-A

F-1-A

County Powell

STATE OF MONTANA
STATE ENGINEERS OFFICE
Water Resources Survey

T. 11N R. 8W Plat No. 40

Farm Checked: Date

Photo No.

By

Legal Land Owner Clifford Quigley (Continued) Page 2 Address

Operator Address

Water is deliverd by:— 1. Private System; 2. Ditch Company; 3. State Project; 4. Federal Project; 5. Irrigation District

If under Ditch Company, Irrigation District, or Government Project state the number of shares or inches, acre feet, as the case may be in said system:

App. No. Decree No.	NAME OF APPROPRIATOR TO WHOM DECREED	NAME OF STREAM	Date App. Date Priority	Miner's Inches	In Use	NAME OF DITCH (Water Delivered By)	No.	R/F	P/G/S	Present Irr. Acres	Irrigable Acres
D-281	Continued	)	6-30-98	75	Yes						
		)	6-13-04	40	Yes						
		)	5-13-04	30	Yes						
		)	9-1-06	46	Yes						
		)	5-29-02	100	Yes						
		)	5-16-07	200	Yes						
D-275	David Forbes	Georgia Gulch)	4-25-10	100	Yes	Quigley Ditch	1	R		448	0
No											
~~Filing~~		Waste				Quigley Ditches	1	F		243	0

NOTE: R—Denotes Regular Irrigation. F—Flood Irrigation. P—Water diverted by means of pumping. G—Water diverted by gravity. S—Stored Water.

Condition of System Topography River Basin

Adequate Supply: Yes No Explain

Remarks

Also in: Plat No. Twp. Rge.	Plat No. Twp. Rge.	Plat No. Twp. Rge.
Plat No. Twp. Rge.	Plat No. Twp. Rge.	Plat No. Twp. Rge.

Information From:

42
T10N-R11W

F-1-A

County Powell

STATE OF MONTANA
STATE ENGINEERS OFFICE
Water Resources Survey

T. 10N R. 11W Plat No. 42

Farm Checked: Date 6-26-58

Photo No. Unsurveyed Area

By R. J. Peter

Legal Land Owner A. C. M. Address

Operator Same Address

Water is deliverd by:— 1. Private System; 2. Ditch Company; 3. State Project; 4. Federal Project; 5. Irrigation District

If under Ditch Company, Irrigation District, or Government Project, state the number of shares or inches, acre feet, as the case may be in said system

App. No. Decree No.	NAME OF APPROPRIATOR TO WHOM DECREED	NAME OF STREAM	Date App. Date Priority	Miner's Inches	In Use	NAME OF DITCH (Water Delivered By)	No.	R/F	P/G/S	Present Irr. Acres	Irrigable Acres
A-609	C. D. Kenyon	Griffiths Creek	7-3-73	All	No						
	Chas. Murphy										
	Jeremiah Roach										
		NO IRRIGATION									

NOTE: R—Denotes Regular Irrigation. F—Flood Irrigation. P—Water diverted by means of pumping. G—Water diverted by gravity. S—Stored Water.

Condition of System Topography River Basin Columbia River

Adequate Supply: Yes No Explain

Remarks

Also in:								
Plat No. 29	Twp. 15N	Rge. 11W	Plat No. 37	Twp. 11N	Rge. 11W	Plat No.	Twp.	Rge.
Plat No. 23	Twp. 14N	Rge. 12W	Plat No.	Twp.	Rge.	Plat No.	Twp.	Rge.

Information From:
Field Survey

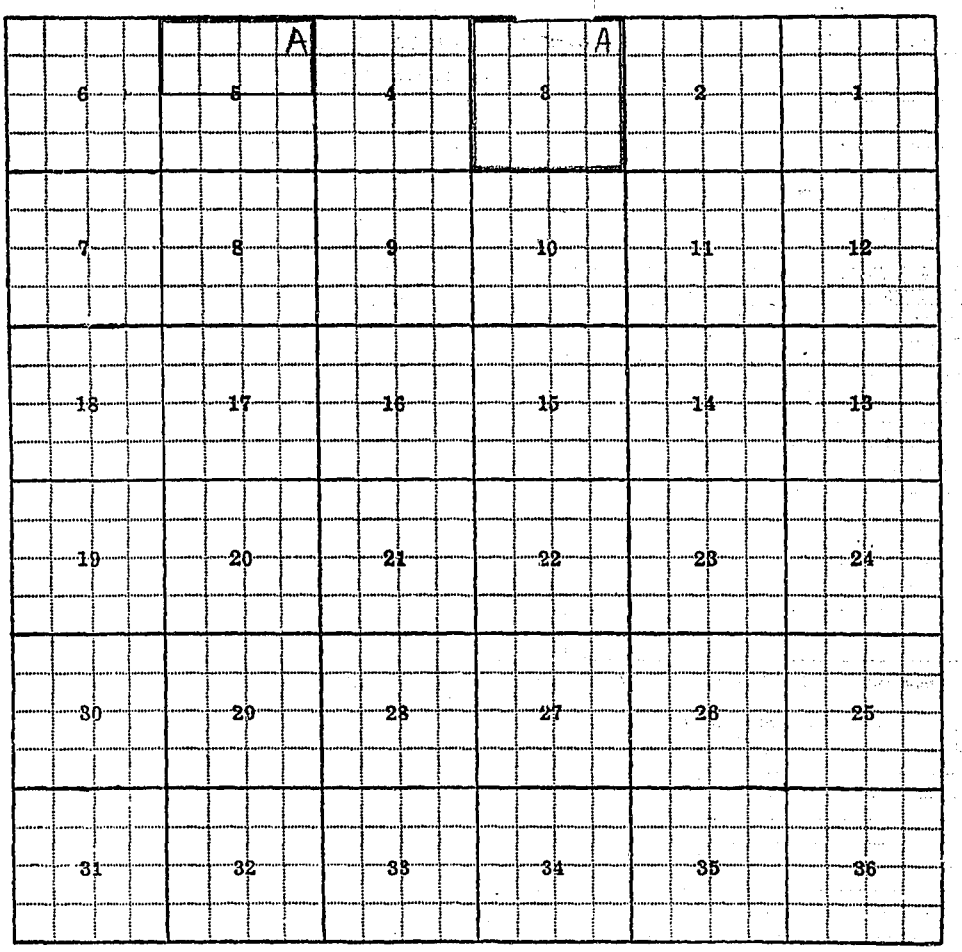
A
A
6
5
4
3
2
1
7
8
9
10
11
12
18
17
16
15
14
13
19
20
21
22
23
24
30
29
28
27
26
25
31
32
33
34
35
36

3A, 5A

F-1-A

County Powell

STATE OF MONTANA
STATE ENGINEERS OFFICE
Water Resources Survey

T. 10N R. 11W. Plat No. 42

Farm Checked: Date 6-25-58

Photo No. 9-97; 9-29

By Robert Peter

Legal Land Owner Erick Anderson Address Drummond, Montana

Operator Lager K. Anderson Address Drummond, Montana

Water is delivered by: X 1. Private System; 2. Ditch Company; 3. State Project; 4. Federal Project; 5. Irrigation District

If under Ditch Company, Irrigation District, or Government Project, state the number of shares or inches, acre feet, as the case may be in said system

App. No. Decree No.	NAME OF APPROPRIATOR TO WHOM DECREED	NAME OF STREAM	Date App. Date Priority	Miner's Inches	In Use	NAME OF DITCH (Water Delivered By)	No.	R/F	P/G/S	Present Irr. Acres	Irrigable Acres
D-106	Godfrey Hollenback	Griff Creek	6-1-82	40	Yes	Hollenback Ditch	1	R		19	0
D-107	Michael Judge	Griff Creek	4-1-90	40	Part	Judge Ditch	1	R		6	0
A-637	Erick Anderson	Griff Creek	8-2-39	Flood	Yes	Anderson Ditch	1	F		40	0
A-633	Wm. Wallace										
	George Blum and										
	Fabian Bissonette	Hellgate River	5-25-96	3000	1/9	Wallace-Bissonette-					
						Blum Ditch	1	R		22	0
No filing		Waste				Pickup Ditch	1	F		11	0
D-106	Godfrey Hollenback	Griff Creek	6-1-82	40	Yes	Gordon Ditch	1	R		6	0
A-1678	James Kelson	Unnamed Spring	5-1-10	300	No						

NOTE: R—Denotes Regular Irrigation. F—Flood Irrigation. P—Water diverted by means of pumping. G—Water diverted by gravity. S—Stored Water.

Condition of System Good Topography Creek & River Bottom River Basin Columbia River

Adequate Supply: Yes X No. Explain

Remarks

Also in: Plat No. 37 Twp. 11N Rge. 11W | Plat No. Twp. Rge. | Plat No. Twp. Rge.
Plat No. Twp. Rge. | Plat No. Twp. Rge. | Plat No. Twp. Rge.

Information From:
Erick Anderson

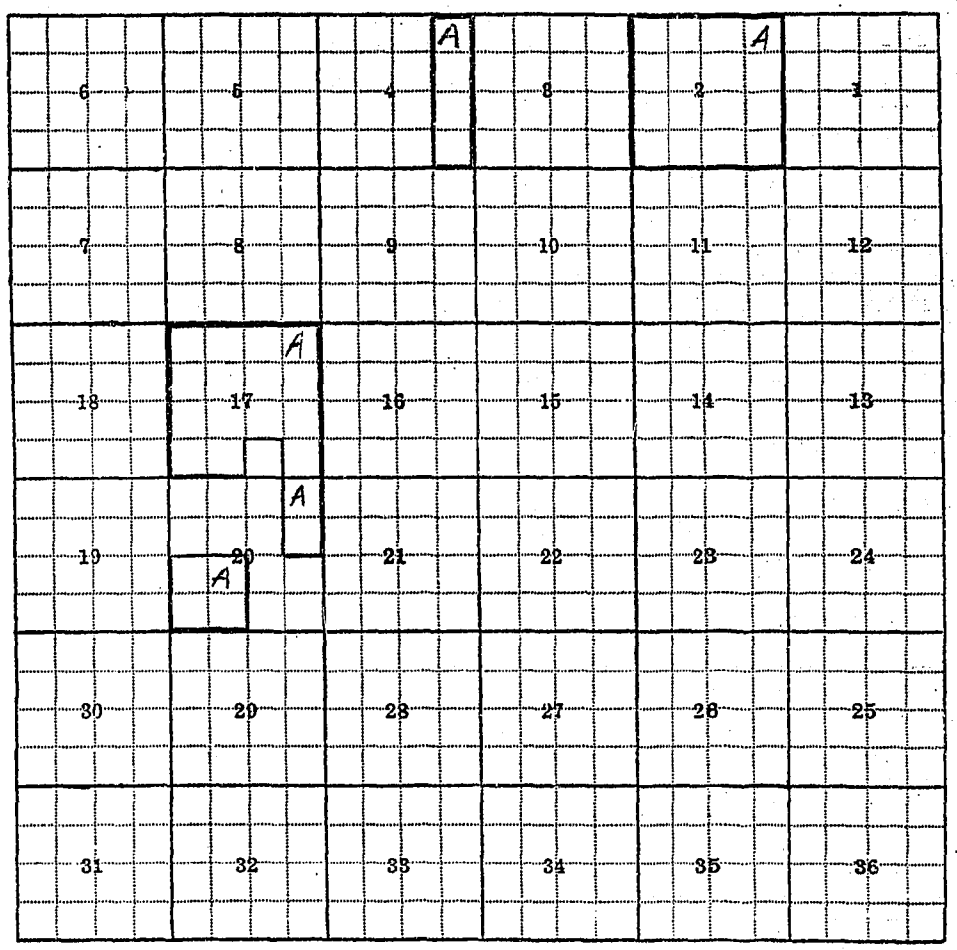
A
A
6
5
4
3
2
1
7
8
9
10
11
12
A
18
17
16
15
14
13
A
19
20
21
22
23
24
A
30
29
28
27
26
25
31
32
33
34
35
36

2-A, 4-A, 17-A, 20A

F-1-A

County Powell

STATE OF MONTANA

STATE ENGINEERS OFFICE

Water Resources Survey

T. 10N R. 11W Plat No. 42

Farm Checked: Date 6-25-58

Photo No. 9-96, 9-29

By R. J. Peter

Legal Land Owner Lager K. Anderson Address Drummond, Montana

Operator Same Address

Water is deliverd by:— 1. Private System; 2. Ditch Company; 3. State Project; 4. Federal Project; 5. Irrigation District

If under Ditch Company, Irrigation District, or Government Project, state the number of shares or inches, acre feet, as the case may be in said system

App. No. Decree No.	NAME OF APPROPRIATOR TO WHOM DECREED	NAME OF STREAM	Date App. Date Priority	Miner's Inches	In Use	NAME OF DITCH (Water Delivered By)	No.	R/F	P/G/S	Present Irr. Acres	Irrigable Acres
A-633	Wm. Wallace	Hellgate River	5-25-96	3000	1/3	Wallace-Bissonette-					
	George Blum					Blum D.	1	R		122	0
	Fabian Bissonette										
A-1260	Blas Marsolek	Spring Gulch Creek	11-19-04	100	No						

NOTE: R—Denotes Regular Irrigation. F—Flood Irrigation. P—Water diverted by means of pumping. G—Water diverted by gravity. S—Stored Water.

Condition of System Good Topography Bottom River Basin Columbia River

Adequate Supply: Yes X No. Explain

Remarks

Also in: Plat No. Twp. Rge.	Plat No. Twp. Rge.	Plat No. Twp. Rge.
Plat No. Twp. Rge.	Plat No. Twp. Rge.	Plat No. Twp. Rge.

Information From:

Erick Anderson

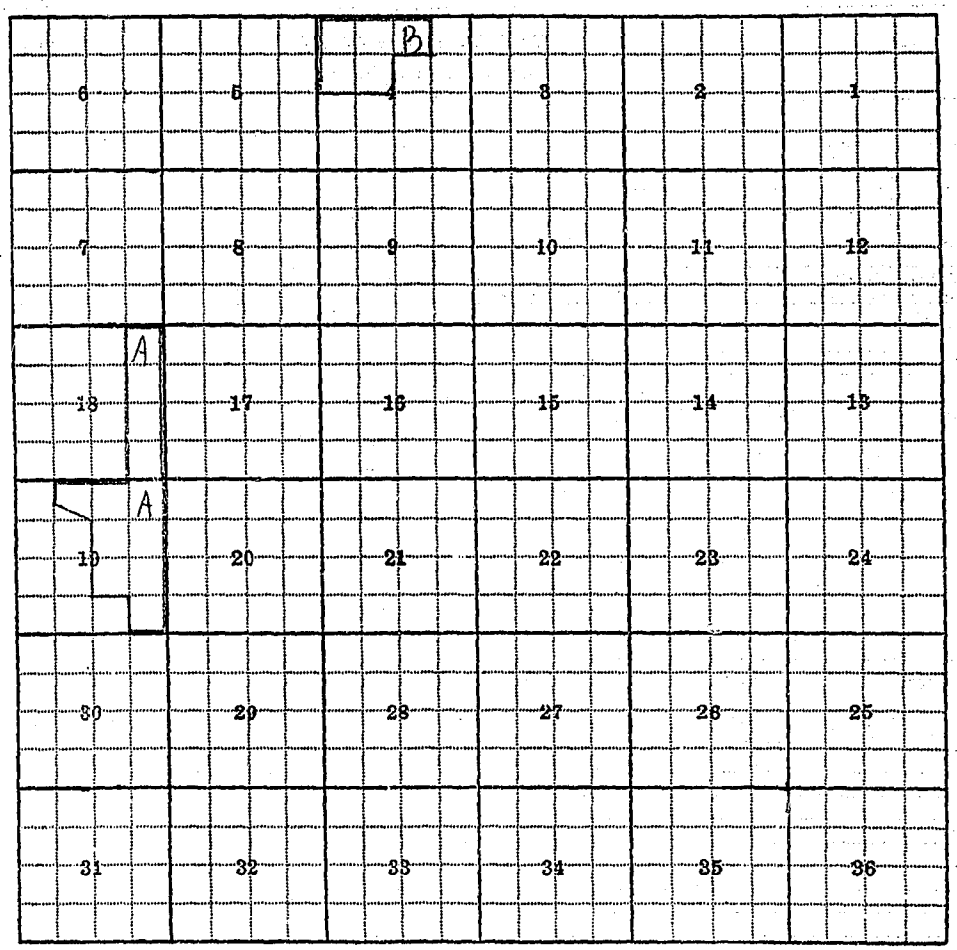
B
6
5
4
3
2
1
7
8
9
10
11
12
A
18
17
16
15
14
13
A
19
20
21
22
23
24
30
29
28
27
26
25
31
32
33
34
35
36

4B, 18A, 19A

F-1-A

County Powell

STATE OF MONTANA
STATE ENGINEERS OFFICE
Water Resources Survey

T. 10N R. 11W Plat No. 42

Farm Checked: Date 6-19-58

Photo No. 9-99; 9-98

By Robert Peter

Legal Land Owner G. R. Christensen Address Gold Creek, Montana

Operator Same Address

Water is deliverd by: X 1. Private System; 2. Ditch Company; 3. State Project; 4. Federal Project; 5. Irrigation District

If under Ditch Company, Irrigation District, or Government Project, state the number of shares or inches, acre feet, as the case may be in said system

App. No. Decree No.	NAME OF APPROPRIATOR TO WHOM DECREED	NAME OF STREAM	Date App. Date Priority	Miner's Inches	In Use	NAME OF DITCH (Water Delivered By)	No.	R/F	P/G/S	Present Irr. Acres	Irrigable Acres
D-108)	Joseph C. Briggeman	Hellgate River	ditch								
)			decree	½ int							
)				in							
)				ditch							
)				&							
)				water	Yes						
A-284A)	G. R. Christensen	Clark Fork River	8-15-57	1500	Yes	Christensen Ditch	1	R		154	0
D-109	Mary F. Corrigan	Hellgate River	ditch								
			decree	½ int							
				in							
				ditch							
				&							
				water	Yes						
A-1634	Mary Carrigan	Unnamed Springs									
		[illegible]	2-24-17	100	stock						

CONTINUED ON NEXT PAGE

NOTE: R—Denotes Regular Irrigation. F—Flood Irrigation. P—Water diverted by means of pumping. G—Water diverted by gravity. S—Stored Water.

Condition of System Good Topography River Bottom River Basin Columbia River

Adequate Supply: Yes x No Explain

Remarks Mr. Christensen says land has been irrigated since before 1890. He doesn't know how long. No water right to cover original ditch.

Also in: Plat No. Twp. Rge.	Plat No. Twp. Rge.	Plat No. Twp. Rge.
Plat No. Twp. Rge.	Plat No. Twp. Rge.	Plat No. Twp. Rge.

Information From:
G. R. Christensen

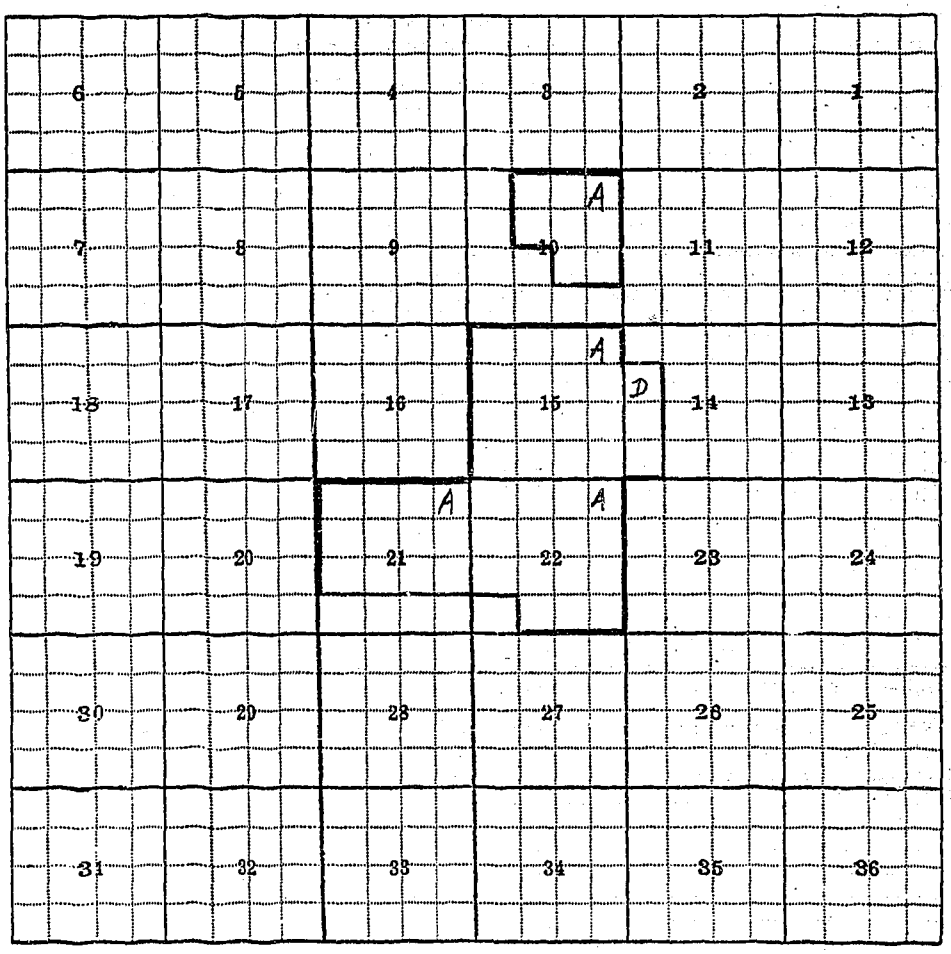

10-A, 14-D, 15-A, 21-\, 22-A

P-1-A

County Powell

STATE OF MONTANA
STATE ENGINEERS OFFICE
Water Resources Survey

T. 10N R. 11W Plat No. 42

Farm Checked: Date

Photo No.

By

Legal Land Owner G. R. Christensen (Continued) Page 2 Address

Operator Address

Water is deliverd by:— 1. Private System; 2. Ditch Company; 3. State Project; 4. Federal Project; 5. Irrigation District

If under Ditch Company, Irrigation District, or Government Project, state the number of shares or inches, acre feet, as the case may be in said system

App. No. Decree No.	NAME OF APPROPRIATOR TO WHOM DECREED	NAME OF STREAM	Date App. Date Priority	Miner's Inches	In Use	NAME OF DITCH (Water Delivered By)	No.	R/F	P/G/S	Present Irr. Acres	Irrigable Acres
A-1635	Mary Carrigan	Unnamed Springs	2-24-17	100	Stock						
A-1636	Mary Carrigan	Unnamed Springs	4-14-17	120	Stock						

NOTE: R—Denotes Regular Irrigation. F—Flood Irrigation. P—Water diverted by means of pumping. G—Water diverted by gravity. S—Stored Water.

Condition of System Topography River Basin

Adequate Supply: Yes No Explain

Remarks

Also in: Plat No. Twp. Rge. | Plat No. Twp. Rge. | Plat No. Twp. Rge.
Plat No. Twp. Rge. | Plat No. Twp. Rge. | Plat No. Twp. Rge.

Information From:

-A

County Powell

STATE OF MONTANA
STATE ENGINEERS OFFICE
Water Resources Survey

T. 10N R. 11W Plat No. 42

Farm Checked: Date 6-19-58

Photo No. 9-157

By R. J. Peter

Legal Land Owner Cory D. Dutton Address

Operator David Dutton Address Gold Creek, Montana

Water is deliverd by:— 1. Private System; 2. Ditch Company; 3. State Project; 4. Federal Project; 5. Irrigation District

If under Ditch Company, Irrigation District, or Government Project, state the number of shares or inches, acre feet, as the case may be in said system

App. No. Decree No.	NAME OF APPROPRIATOR TO WHOM DECREED	NAME OF STREAM	Date App. Date Priority	Miner's Inches	In Use	NAME OF DITCH (Water Delivered By)	No.	R/F	P/G/S	Present Irr. Acres	Irrigabl Acres
D-98)	Antwine Thrasher	Pioneer Creek	6-1-88	60	Yes						
)		Gold Creek	6-1-85	60	Yes						
)		Gold Creek	6-1-87	55	Yes						
)		A Swamp (NE¼, Sec. 12									
)		9N, 11W)	6-1-08	50	Yes						
D-86)	David Hogan	Gold Creek	6-1-87	25	Yes	East Side Anthony D.	1	R		61	0
D-98	Antwine Thrasher	Pioneer Creek	6-1-88	60	Yes						
		Gold Creek	6-1-85	60	Yes						
		Gold Creek	6-1-87	55	Yes						
		A Swamp	6-1-06	50	Yes	McGurrin D.	1	R		94	0
D-190	James Gough	Perrimans Creek	1866	250	Yes	Gough Ditches	1	R		6	0
A-396	Gough Land &										
	Livestock Co.	Deer Lodge River	4-1-95	500	Yes	Gough Ditch	1	R		196	0
No Filing		Waste from Brands					1	F		22	0

CONTINUED ON NEXT PAGE

NOTE: R—Denotes Regular Irrigation. F—Flood Irrigation. P—Water diverted by means of pumping. G—Water diverted by gravity. S—Stored Water.

Condition of System Good Topography River Bottom River Basin Columbia River

Adequate Supply: Yes X No Explain

Remarks

Also in: Plat No. 43 Twp. 10N Rge. 10W	Plat No. Twp. Rge.	Plat No. Twp. Rge.
Plat No. Twp. Rge.	Plat No. Twp. Rge.	Plat No. Twp. Rge.

Information From:
David Dutton

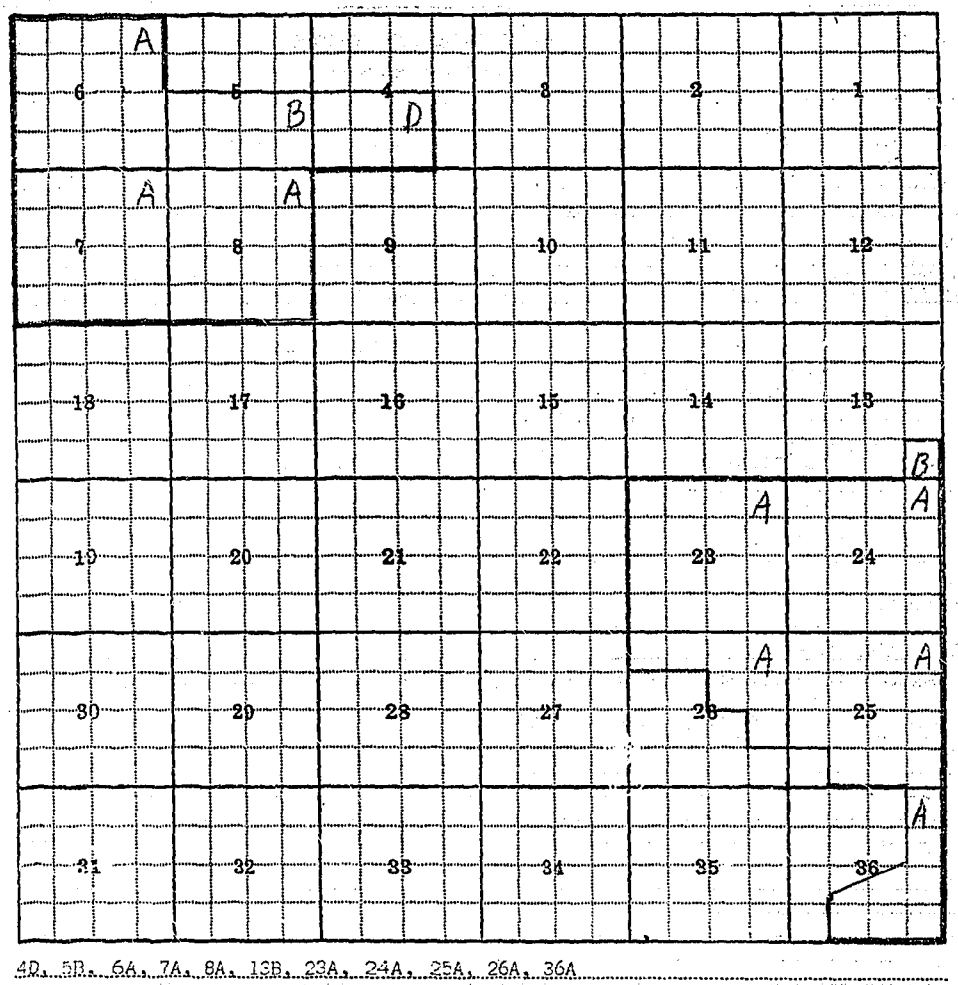

4D, 5B, 6A, 7A, 8A, 13B, 23A, 24A, 25A, 26A, 36A

1-A

County Powell

STATE OF MONTANA
STATE ENGINEERS OFFICE
Water Resources Survey

T 10N R 11W Plat No. 42

Farm Checked: Date.....

Photo No.....

By .....

Legal Land Owner Cory D. Dutton (Continued) Address .....

Operator ..... Address .....

Water is deliverd by:— 1. Private System; 2. Ditch Company; 3. State Project; 4. Federal Project; 5. Irrigation District

If under Ditch Company, Irrigation District, or Government Project, state the number of shares or inches, acre feet, as the case may be in said system .....

App. No. Decree No.	NAME OF APPROPRIATOR TO WHOM DECREED	NAME OF STREAM	Date App. Date Priority	Miner's Inches	In Use	NAME OF DITCH (Water Delivered By)	No.	R/F	P/G/S	Present Irr. Acres	Irrigable Acres
	Continued from previous page										
A-1542	Simon Jensen	Unnamed Creek [illegible]									
		[illegible]	5-16-17	80	Stock						
A-1704	Blas Marsolek	Unnamed Spring [illegible]									
		[illegible]	12-24-88	100	Stock						
A-1740	Albert G. Smith	Unnamed Spring	11-12-12	40	Stock						

NOTE: R—Denotes Regular Irrigation. F—Flood Irrigation. P—Water diverted by means of pumping. G—Water diverted by gravity. S—Stored Water.

Condition of System ..... Topography ..... River Basin .....

Adequate Supply: Yes..... No..... Explain .....

Remarks .....

Also in: Plat No..... Twp..... Rge.....	Plat No..... Twp..... Rge.....	Plat No..... Twp..... Rge.....
Plat No..... Twp..... Rge.....	Plat No..... Twp..... Rge.....	Plat No..... Twp..... Rge.....

Information From:

F-1-A

County Powell

Farm Checked: Date 6-24-58

By R. J. Peter

STATE OF MONTANA
STATE ENGINEERS OFFICE
Water Resources Survey

T. 10N R. 11W Plat No. 42

Photo No. 9-97, 9-29

Legal Land Owner Milton Gordon, et al Address Deer Lodge, Montana

Operator W. W. Smith Address Drummond, Montana

Water is deliverd by:— 1. Private System; 2. Ditch Company; 3. State Project; 4. Federal Project; 5. Irrigation District

If under Ditch Company, Irrigation District, or Government Project, state the number of shares or inches, acre feet, as the case may be in said system

App. No. Decree No.	NAME OF APPROPRIATOR TO WHOM DECREED	NAME OF STREAM	Date App. Date Priority	Miner's Inches	In Use	NAME OF DITCH (Water Delivered By)	No.	R/F	P/G/S	Present Irr. Acres	Irrigable Acres
D-105	Joe Gordon	Griff Creek	6-1-66	103	Yes						
			4-1-84	50	Yes	Gordon Ditches	1	R		149	0

NOTE: R—Denotes Regular Irrigation. F—Flood Irrigation. P—Water diverted by means of pumping. G—Water diverted by gravity. S—Stored Water.

Condition of System Good Topography Creek Bottom River Basin Columbia River

Adequate Supply: Yes X No. Explain

Remarks

Also in: Plat No. Twp. Rge. | Plat No. Twp. Rge. | Plat No. Twp. Rge.
Plat No. Twp. Rge. | Plat No. Twp. Rge. | Plat No. Twp. Rge.

Information From:
W. W. Smith

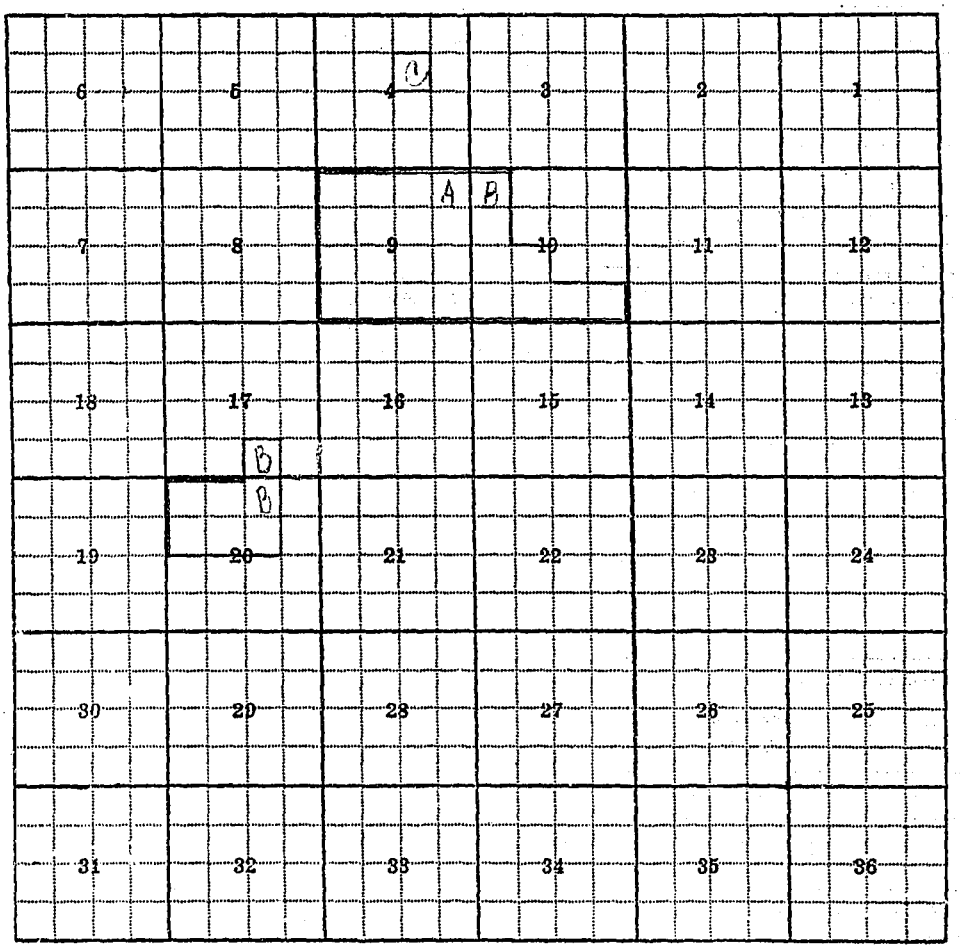

4C, 9A, 10B, 17B, 20B

F-1-A

County Powell

STATE OF MONTANA
STATE ENGINEERS OFFICE
Water Resources Survey

T. 10N R. 11W Plat No. 42

Form Checked: Date 6-13-58

Photo No. 9-157

By R. J. Peter

Legal Land Owner Gerald & Dave Hogan Address Gold Creek, Montana

Operator Same Address

Water is delivered by:— 1. Private System; 2. Ditch Company; 3. State Project; 4. Federal Project; 5. Irrigation District

If under Ditch Company, Irrigation District, or Government Project, state the number of shares or inches, acre feet, as the case may be in said system

App. No. Decree No.	NAME OF APPROPRIATOR TO WHOM DECREED	NAME OF STREAM	Date App. Date Priority	Miner's Inches	In Use	NAME OF DITCH (Water Delivered By)	No.	R/F	P/G/S	Present Irr. Acres	Irrigable Acres
D-88	David Hogan	Gold Creek	6-1-83	100	Yes						
		Gold Creek	6-1-86	60	Yes						
		Pioneer Creek	6-1-88	120	Yes	McGurrin D.	1	R		99	0

NOTE: R—Denotes Regular Irrigation. F—Flood Irrigation. P—Water diverted by means of pumping. G—Water diverted by gravity. S—Stored Water.

Condition of System Good Topography Bench River Basin Columbia River

Adequate Supply: Yes X No. Explain

Remarks

Also in: Plat No. 42 Twp. 10N Rge. 11W	Plat No. Twp. Rge.	Plat No. Twp. Rge.
Plat No. Twp. Rge.	Plat No. Twp. Rge.	Plat No. Twp. Rge.

Information From:

David Hogan

6	5	4	3	2	1
7	8	9	10	11	12
18	17	16	15	14	13
19	20	21	22	23	24
30	29	28	27	26	25
31	32	33	34	35	B 36

36B

F-1-A

County Powell

STATE OF MONTANA
STATE ENGINEER'S OFFICE
Water Resources Survey

T. 10N R. 11W Plat No. 42

Farm Checked: Date 6-13-58

Photo No. 9-157, 9-158

By R. J. Peter

Legal Land Owner Richard J. Hollenbeck Address

Operator Same Address

Water is deliverd by:— 1. Private System; 2. Ditch Company; 3. State Project; 4. Federal Project; 5. Irrigation District

If under Ditch Company, Irrigation District, or Government Project, state the number of shares or inches, acre feet, as the case may be in said system

App. No. Decree No.	NAME OF APPROPRIATOR TO WHOM DECREED	NAME OF STREAM	Date App. Date Priority	Miner's Inches	In Use	NAME OF DITCH (Water Delivered By)	No.	R/F	P/G/S	Present Irr. Acres	Irrigable Acres
D-89	Thomas J. Hollenback	Gold Creek	6-16-73	100	Yes						
		Pioneer Creek	6-1-88	60	Yes	McGurrin D.	1	R		44	0

NOTE: R—Denotes Regular Irrigation. F—Flood Irrigation. P—Water diverted by means of pumping. G—Water diverted by gravity. S—Stored Water.

Condition of System Good Topography Bench River Basin Columbia River

Adequate Supply: Yes x No Explain

Remarks

Also in: Plat No. Twp. Rge.	Plat No. Twp. Rge.	Plat No. Twp. Rge.
Plat No. Twp. Rge.	Plat No. Twp. Rge.	Plat No. Twp. Rge.

Information From:
Hollenback' Son

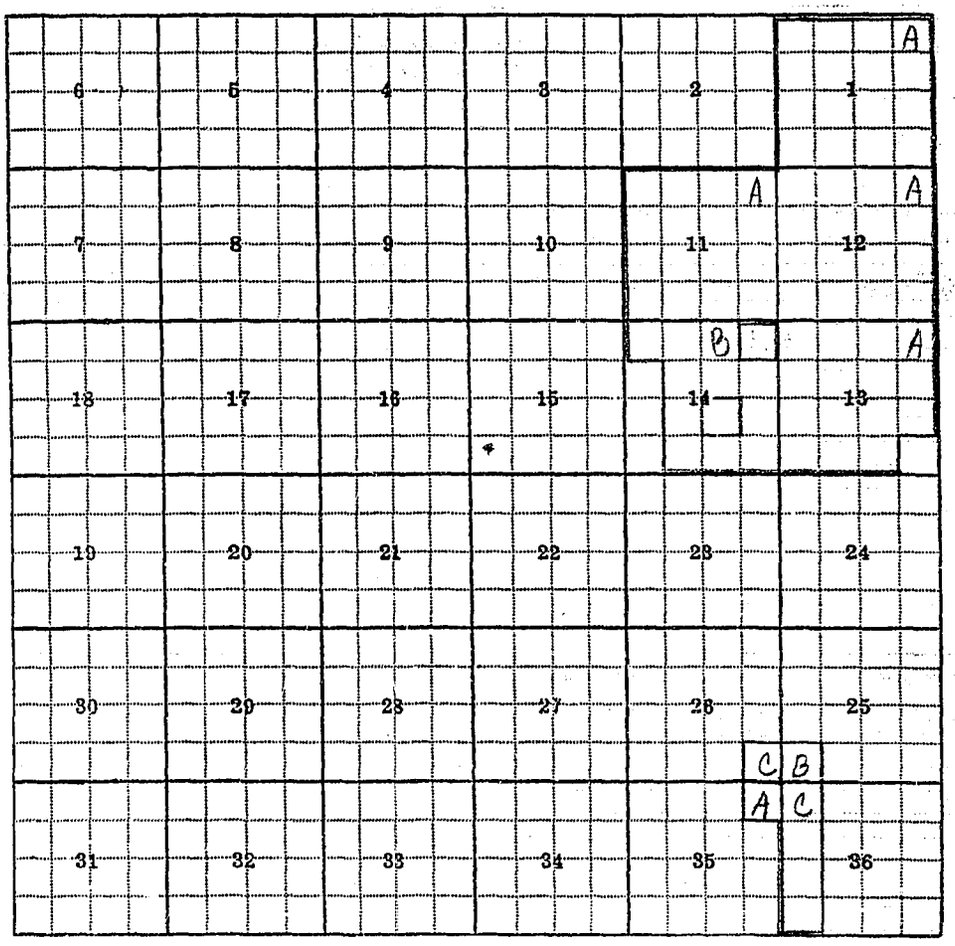

1A, 11A, 12A, 13A, 14B, 25B, 26C, 35A, 36C

F-1-A

County Powell

STATE OF MONTANA
STATE ENGINEERS OFFICE
Water Resources Survey

T. 10N R. 11W Plat No. 42

Farm Checked: Date 6-25-58

Photo No. 9-96

By R. J. Peter

Legal Land Owner Chester Hoover Address Drummond, Montana

Operator Chas. Fisk (Buying) Address Drummond, Montana

Water is deliverd by:— 1. Private System; 2. Ditch Company; 3. State Project; 4. Federal Project; 5. Irrigation District

If under Ditch Company, Irrigation District, or Government Project, state the number of shares or inches, acre feet, as the case may be in said system

App. No. Decree No.	NAME OF APPROPRIATOR TO WHOM DECREED	NAME OF STREAM	Date App. Date Priority	Miner's Inches	In Use	NAME OF DITCH (Water Delivered By)	No.	R/F	P/G/S	Present Irr. Acres	Irrigable Acres
A-633	Wm. Wallace										
	George Blum										
	Fabian Bissonette	Pellgate River	5-25-96	3000	1/3	Wallace-Bissonette D	1	R		118	0

NOTE: R—Denotes Regular Irrigation. F—Flood Irrigation. P—Water diverted by means of pumping. G—Water diverted by gravity. S—Stored Water.

Condition of System Good Topography Bottom River Basin Columbia River

Adequate Supply: Yes X No Explain

Remarks

Also in: Plat No. Twp. Rge.	Plat No. Twp. Rge.	Plat No. Twp. Rge.
Plat No. Twp. Rge.	Plat No. Twp. Rge.	Plat No. Twp. Rge.

Information From:

Chas. Fisk

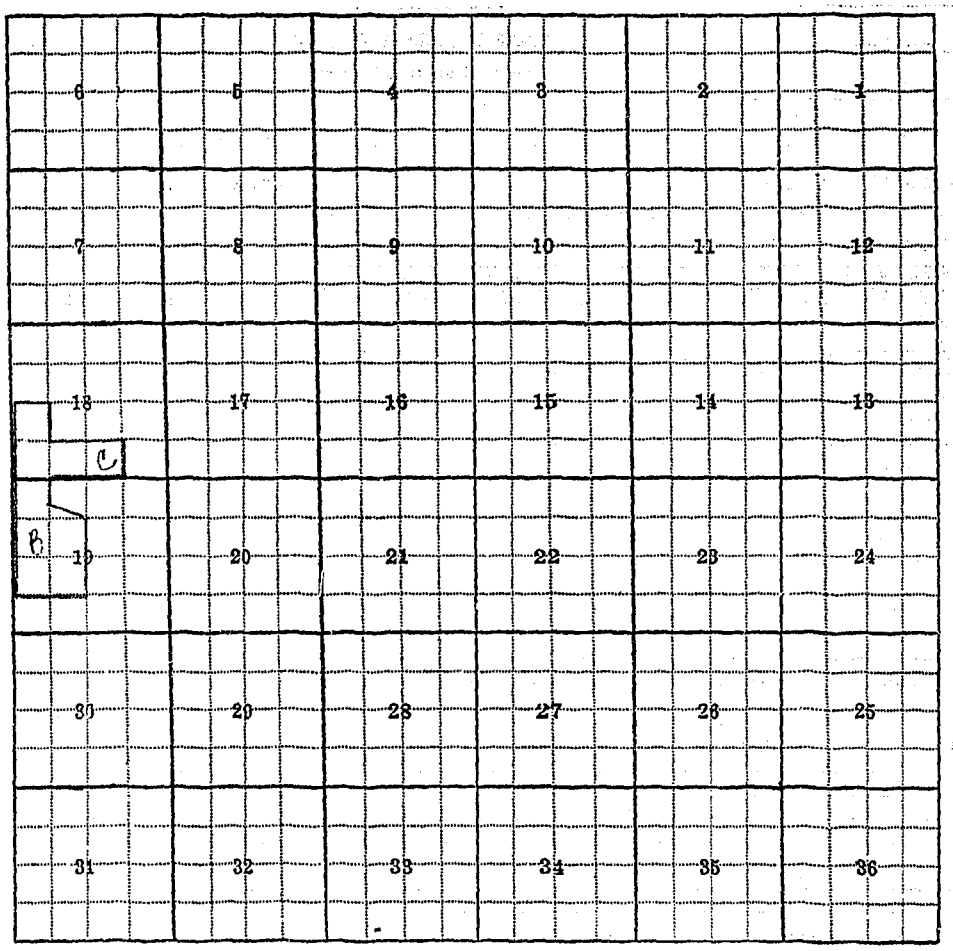
6
5
4
3
2
1
7
8
9
10
11
12
18
17
16
15
14
13
C
B
19
20
21
22
23
24
30
29
28
27
26
25
31
32
33
34
35
36

18C, 19B

F-1-A

County Powell

STATE OF MONTANA
STATE ENGINEERS OFFICE
Water Resources Survey

T10N R11W Plat No. 42

Farm Checked Date 6-13-56

Photo No. 9-158, 9-99

By R. J. Peter

Legal Land Owner Irhowich, Inc. Address

Operator Farmer Bean Address Gold Creek, Montana

Water is deliverd by:— 1. Private System; 2. Ditch Company; 3. State Project; 4. Federal Project; 5. Irrigation District

If under Ditch Company, Irrigation District, or Government Project, state the number of shares or inches, acre feet, as the case may be in said system

App. No. Decree No.	NAME OF APPROPRIATOR TO WHOM DECREED	NAME OF STREAM	Date App. Date Priority	Miner's Inches	In Use	NAME OF DITCH (Water Delivered By)	No.	R/F	P/G/S	Present Irr. Acres	Irrigable Acres
D-83	Frank Cannon	Gold Creek	6-1-78	150	Yes	Keenan D.)	1	R		264	0
		Gold & Pikes Peak Cr	4-30-88	350	Yes	Cannon & Brand D.)					
						Cannon & Brand D.)	1	R			
D-91)	James Keenan	Gold Creek	10-1-86	150	Yes	Mannix & Wilson D.)	1	R			
D-101)	Mannix, Wilson &										
	J. A. Morrow	Gold Creek	10-25-16	1000	900"						
D-83	Frank Cannon	Gold Creek	6-1-78	150	Yes						
		Gold & Pike Peak Cr.	4-30-88	350	Yes	Keenan Ditch	1	R		129	0
D-103	Mannix & Wilson	Gold Creek	7-23-31	300	No						
A-695	Jno. Keenan	Keenan Creek	11-27-99	200	No						

NOTE: R—Denotes Regular Irrigation. F—Flood Irrigation. P—Water diverted by means of pumping. G—Water diverted by gravity. S—Stored Water.

Condition of System Good Topography River Bottom & Bench River Basin Columbia River

Adequate Supply: Yes X No. Explain

Remarks

Also in:					
Plat No. 48 Twp. 9N Rge. 11W	Plat No. Twp. Rge.	Plat No. Twp. Rge.	Plat No. Twp. Rge.	Plat No. Twp. Rge.	Plat No. Twp. Rge.

Information From:

Farmer Bean



25E, 27A, 34A, 25B

F-1-A

County Powell

STATE OF MONTANA
STATE ENGINEERS OFFICE
Water Resources Survey

T. 10N R. 11W Plat No. 42

Farm Checked: Date 6-26-58

Photo No. 9-96, 9-161, 9-97, 9-98

By R. J. Peter

Legal Land Owner William H. Wallace Address Drummond, Montana

Operator Same Address

Water is deliverd by:— 1. Private System; 2. Ditch Company; 3. State Project; 4. Federal Project; 5. Irrigation District

If under Ditch Company, Irrigation District, or Government Project, state the number of shares or inches, acre feet, as the case may be in said system

App. No. Decree No.	NAME OF APPROPRIATOR TO WHOM DECREED	NAME OF STREAM	Date App. Date Priority	Miner's Inches	In Use	NAME OF DITCH (Water Delivered By)	No.	R/F	P/G/S	Present Irr. Acres	Irriga Acr
D-189	Louis J. Hendrickson	Perkins Creek	1867	50	Yes	Hendrickson D.	1	R		20	0
A-634)	David Dunkelberg										
)	Wm. Meadows										
)	Louis Turnbull	Hellgate River	3-12-85	1000	Yes						
A-632)	Fabian Bissonette										
)	Wm. Wallace	Hellgate River	5-2[illegible]-96	3000	Yes	Dunkelberg-Meadows-					
A-631)	William Wallace					Turnbull D.	1	R		171	0
)	George Blum										
)	Fabian Bissonette	Hellgate River	5-25-96	3000	Yes						
A-1050	Martha J. Wallace	Seep, Waste, Drain									
		[illegible]	8-8-20	200	Yes						
	(Continued)										

NOTE: R—Denotes Regular Irrigation. F—Flood Irrigation. P—Water diverted by means of pumping. G—Water diverted by gravity. S—Stored Water.

Condition of System Good Topography Bottom River Basin Columbia River

Adequate Supply: Yes X No Explain

Remarks

Also in: Plat No. Twp. Rge.	Plat No. Twp. Rge.	Plat No. Twp. Rge.
Plat No. Twp. Rge.	Plat No. Twp. Rge.	Plat No. Twp. Rge.

Information From:
Wm. Wallace

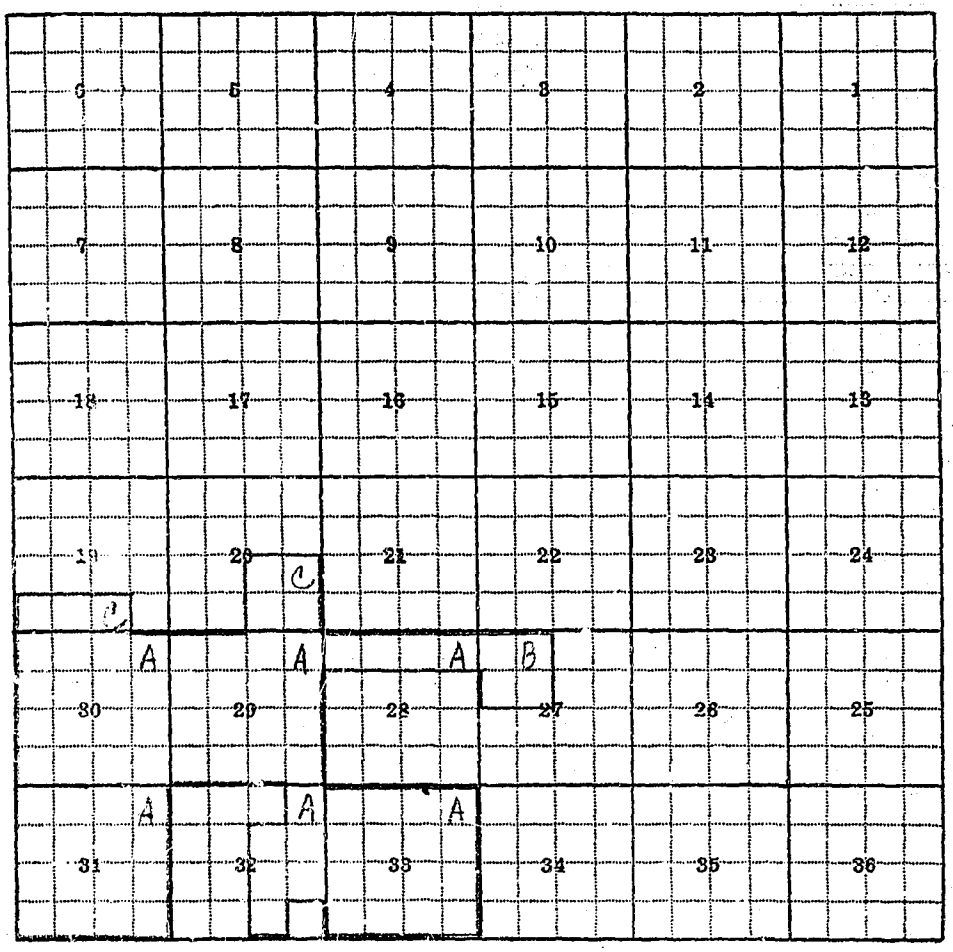

19C, 20C, 27B, 28A, 29A, 30A, 31A, 32A, 33A

F-1-A

County Powell

Farm Checked: Date

By

STATE OF MONTANA
STATE ENGINEERS OFFICE
Water Resources Survey

T. 10N R. 11W Plat No. 42

Photo No. 9-96, 9-161, 9-97, 9-98

Legal Land Owner William H. Wallace (Continued) Address

Operator Address

Water is deliverd by:— 1. Private System; 2. Ditch Company; 3. State Project; 4. Federal Project; 5. Irrigation District

If under Ditch Company, Irrigation District, or Government Project, state the number of shares or inches, acre feet, as the case may be in said system

App. No. Decree No.	NAME OF APPROPRIATOR TO WHOM DECREED	NAME OF STREAM	Date App. Date Priority	Miner's Inches	In Use	NAME OF DITCH (Water Delivered By)	No.	R/F	P/G/S	Present Irr. Acres	Irrigable Acres
D-81	Martha J. Wallace	Dunkelberg Cr.	1873	All	Yes)						
A-1545	William Wallace	Unnamed Cr.	6-15-68	All	Yes)	Wallace Ditch	1	R		230	0
A-633)	William Wallace										
)	George Blum										
)	Fabian Bissonette	Hellgate River	5-25-96	3000	8/9 of 1/3						
A-638)	William Wallace										
)	George Blum										
)	Fabian Bissonette	Hoover Cr.	5-25-96	3000	Yes	Wallace-Bissonette-Blum D.	1	R		42	0

NOTE: R—Denotes Regular Irrigation. F—Flood Irrigation. P—Water diverted by means of pumping. G—Water diverted by gravity. S—Stored Water.

Condition of System Topography River Basin

Adequate Supply: Yes No Explain

Remarks

Also in: Plat No. Twp. Rge.	Plat No. Twp. Rge.	Plat No. Twp. Rge.
Plat No. Twp. Rge.	Plat No. Twp. Rge.	Plat No. Twp. Rge.

Information From:

43

T10N-R10W

F-1-A

County Powell

OF MONTANA

STATE ENGINEERS OFFICE

Water Resources Survey

T. 10N R. 10W Plat No. 43

Farm Checked: Date 6-18-58

Photo No. 9-101, 9-102

By R. J. Peter

Legal Land Owner W. T. Briggeman Address Gold Creek, Montana

Operator Same Address

Water is deliverd by:— 1. Private System; 2. Ditch Company; 3. State Project; 4. Federal Project; 5. Irrigation District

If under Ditch Company, Irrigation District, or Government Project, state the number of shares or inches, acre feet, as the case may be in said system

App. No. Decree No.	NAME OF APPROPRIATOR TO WHOM DECREED	NAME OF STREAM	Date App. Date Priority	Miner's Inches	In Use	NAME OF DITCH (Water Delivered By)	No.	R/F	P/G/S	Present Irr. Acres	Irrigable Acres
A-253	Wm. L. Briggeman	Carten Creek	7-15-05	225	Yes	Briggeman Ditches	1	F		25	0
A-252	Mary Louise										
	Briggeman	Carten Creek	6-26-14	50	No						

NOTE: R—Denotes Regular Irrigation. F—Flood Irrigation. P—Water diverted by means of pumping. G—Water diverted by gravity. S—Stored Water.

Condition of System Good Topography Creek Bottom River Basin Columbia River

Adequate Supply: Yes..... No X Explain Flood only

Remarks

Also in: Plat No. Twp. Rge.	Plat No. Twp. Rge.	Plat No. Twp. Rge.
Plat No. Twp. Rge.	Plat No. Twp. Rge.	Plat No. Twp. Rge.

Information From:

W. T. Briggeman

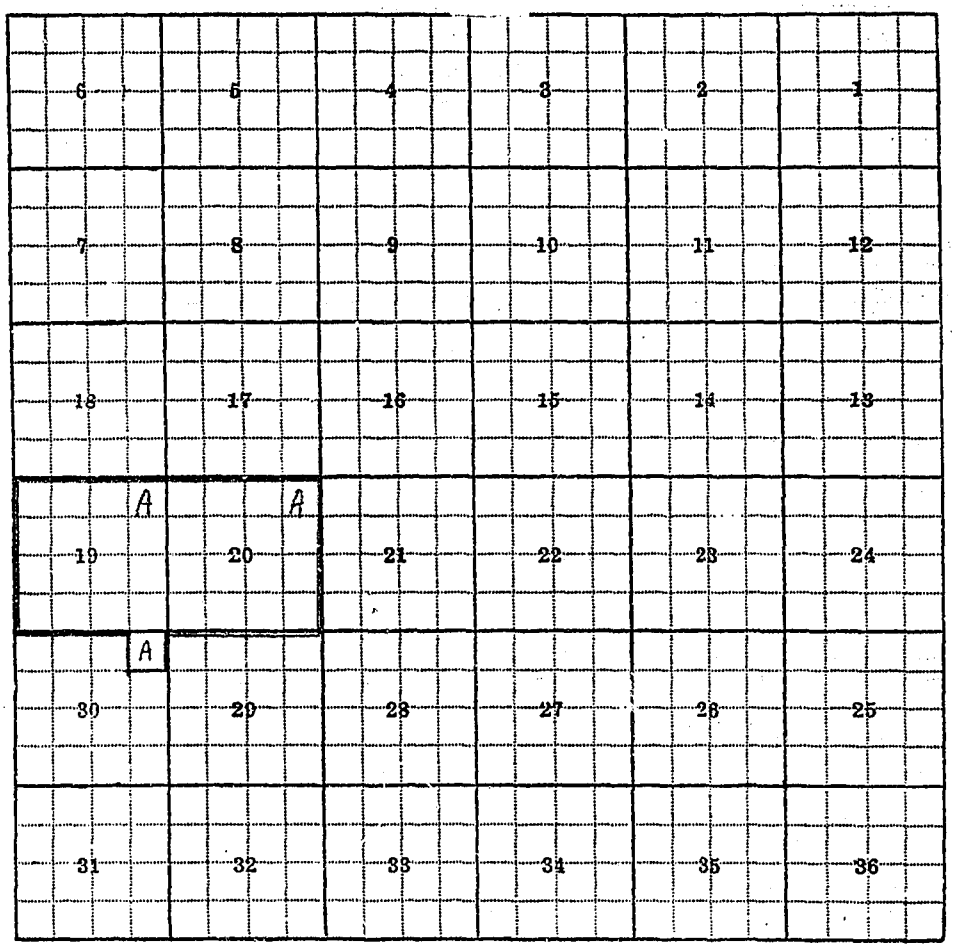
6
5
4
3
2
1
7
8
9
10
11
12
18
17
16
15
14
13
A
A
19
20
21
22
23
24
A
30
29
28
27
26
25
31
32
33
34
35
36

19A, 20A, 30A

F-1-A

County Powell

Farm Checked: Date 6-19-58

By R. J. Peter

STATE OF MONTANA
STATE ENGINEERS OFFICE
Water Resources Survey

T. 10N R. 10W Plat No. 43

Photo No. 9-156

Legal Land Owner Cory D. Dutton Address

Operator David Dutton Address Gold Creek, Montana

Water is deliverd by:— 1. Private System; 2. Ditch Company; 3. State Project; 4. Federal Project; 5. Irrigation District

If under Ditch Company, Irrigation District, or Government Project, state the number of shares or inches, acre feet, as the case may be in said system

App. No. Decree No.	NAME OF APPROPRIATOR TO WHOM DECREED	NAME OF STREAM	Date App. Date Priority	Miner's Inches	In Use	NAME OF DITCH (Water Delivered By)	No.	R/F	P/G/S	Present Irr. Acres	Irrigable Acres
D-98)	Antwine Thrasher	Gold Creek	6-1-87	55	Yes						
)			6-1-08	50	Yes						
D-88)	David Hogan	Gold Creek	6-1-87	25	Yes	East Side Anthony D.	1	R		66	0
A-255	John H. Hickey	Carten Creek	6-6-12	200	Stock						
A-256	Chas. Ille	Carten Creek	3-22-95	100	Stock						
A-257	Henry Kis	Carten Creek	5-10-04	200	Stock						
A-258	Nicholas Richards	Carten Creek	7-17-19	50	No						

NOTE: R—Denotes Regular Irrigation. F—Flood Irrigation. P—Water diverted by means of pumping. G—Water diverted by gravity. S—Stored Water.

Condition of System Good Topography Creek Bottom River Basin Columbia River

Adequate Supply: Yes X No Explain

Remarks

Also in: Plat No. 42 Twp. 10N Rge. 11W	Plat No. Twp. Rge.	Plat No. Twp. Rge.
Plat No. Twp. Rge.	Plat No. Twp. Rge.	Plat No. Twp. Rge.

Information From:

David Dutton

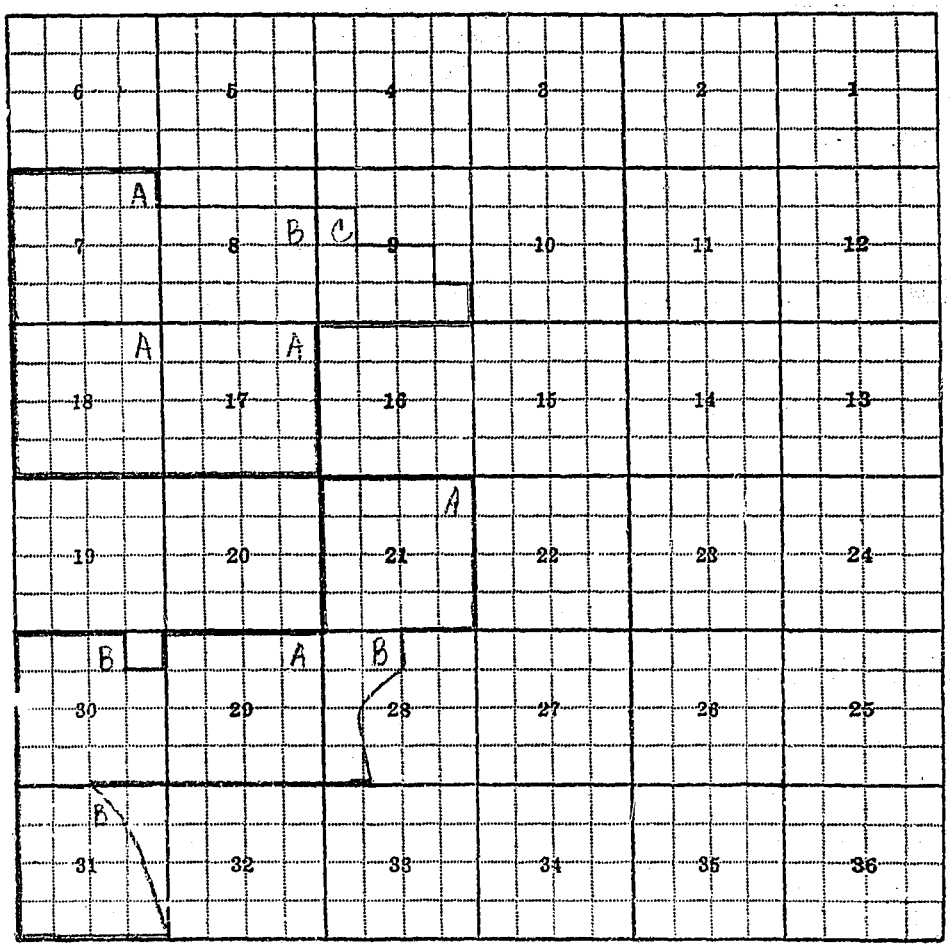

7A, 8B, 9C, 17A, 18A, 21A, 28B, 29A, 30B, 31B

F-1-A

County Powell

STATE OF MONTANA
STATE ENGINEERS OFFICE
Water Resources Survey

T 10N R 10W Plat No. 43

Farm Checked: Date 6-19-56

Photo No. 9-156

By R. I. Peter

Legal Land Owner David Dutton Address Gold Creek, Montana

Operator Same Address

Water is delivered by:— 1. Private System; 2. Ditch Company; 3. State Project; 4. Federal Project; 5. Irrigation District

If under Ditch Company, Irrigation District, or Government Project, state the number of shares or inches, acre feet, as the case may be in said system

App. No. Decree No.	NAME OF APPROPRIATOR TO WHOM DECREED	NAME OF STREAM	Date App. Date Priority	Miner's Inches	In Use	NAME OF DITCH (Water Delivered By)	No.	R/F	P/G/S	Present Irr. Acres	Irrigable Acres
No Filing		Clark Fork River				Dutton Ditch.	1	R		24	27
A-251	John J. Briggeman	Carten Creek	11-9-04	75							

NOTE: R—Denotes Regular Irrigation. F—Flood Irrigation. P—Water diverted by means of pumping. G—Water diverted by gravity. S—Stored Water.

Condition of System Good Topography River Bottom River Basin Columbia River

Adequate Supply: Yes X No Explain

Remarks

Has pump on way to pump water from river ditch to higher ground.

Also in: Plat No. Twp. Rge.	Plat No. Twp. Rge.	Plat No. Twp. Rge.
Plat No. Twp. Rge.	Plat No. Twp. Rge.	Plat No. Twp. Rge.

Information From:

Field

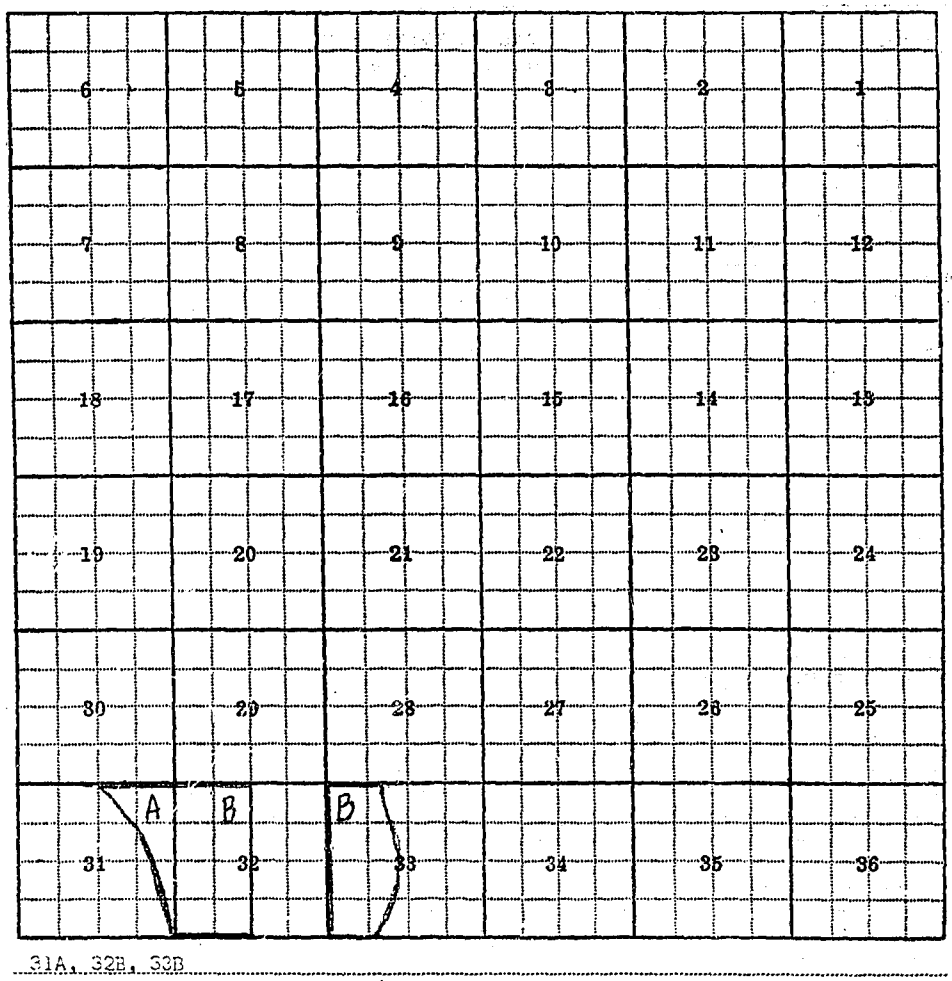
6
5
4
3
2
1
7
8
9
10
11
12
18
17
16
15
14
13
19
20
21
22
23
24
30
29
28
27
26
25
A
B
B
31
32
33
34
35
36

31A, 32B, 33B

F-1-A

County Powell

STATE OF MONTANA
STATE ENGINEERS OFFICE
Water Resources Survey

T. 10N R. 9W Plat No. 44

Farm Checked: Date 6-17-58

Photo No. 9-107; 9-103; 9-106;

By Bill Lambeth

Legal Land Owner Andrew J. Beck Address Deer Lodge, Montana

Operator Same Address

Water is delivered by:— 1. Private System; 2. Ditch Company; 3. State Project; 4. Federal Project; 5. Irrigation District

If under Ditch Company, Irrigation District, or Governmental Project, state the number of shares or inches, acre feet, as the case may be in said system

App. No. Decree No.	NAME OF APPROPRIATOR TO WHOM DECREED	NAME OF STREAM	Date App. Date Priority	Miner's Inches	In Use	NAME OF DITCH (Water Delivered By)	No.	R/F	P/G/S	Present Irr. Acres	Irrigable Acres
A-1668	Howard C. Holland	Unnamed Springs	9-26-23	All	Stock						
A-1736	W. H. Robinson	Unnamed Springs	2-21-22	All	Stock						
		NO IRRIGATION									

NOTE: R—Denotes Regular Irrigation. F—Flood Irrigation. P—Water diverted by means of pumping. G—Water diverted by gravity. S—Stored Water.

Condition of System ..... Topography ..... River Basin Columbia River

Adequate Supply: Yes..... No..... Explain .....

Remarks .....

Also in: Plat No..... Twp..... Rge.....	Plat No..... Twp..... Rge.....	Plat No..... Twp..... Rge.....
Plat No..... Twp..... Rge.....	Plat No..... Twp..... Rge.....	Plat No..... Twp..... Rge.....

Information From:

Andrew J. Beck

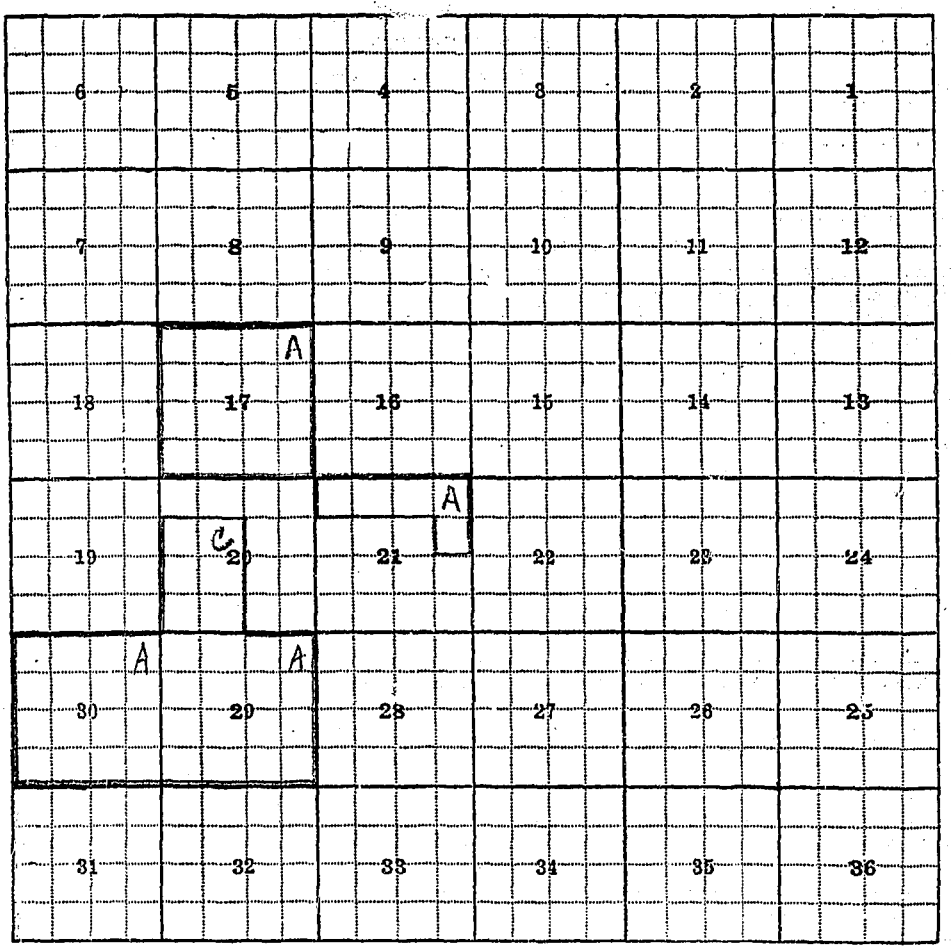

17A, 21A, 20A, 29A, 30A

F-1-A

County Powell

STATE OF MONTANA
STATE ENGINEERS OFFICE
Water Resources Survey

T. 10N R. 9W Plat No. 44

Farm Checked: Date 6-19-58

Photo No. DTW 10-158; 10-159;

By Bill Lambeth

Legal Land Owner Bruce & Dale Benson Address Avon, Montana

Operator Same Address

Water is deliverd by:— 1. Private System; 2. Ditch Company; 3. State Project; 4. Federal Project; 5. Irrigation District

If under Ditch Company, Irrigation District, or Government Project, state the number of shares or inches, acre feet, as the case may be in said system

App. No. Decree No.	NAME OF APPROPRIATOR TO WHOM DECREED	NAME OF STREAM	Date App. Date Priority	Miner's Inches	In Use	NAME OF DITCH (Water Delivered By)	No.	R/F	P/G/S	Present Irr. Acres	Irrigable Acres
A-1829A	Cliff Benson	Seepage, Waste,									
		Drain,									
			6-15-51	100	Stock						
		NO IRRIGATION									

NOTE: R—Denotes Regular Irrigation. F—Flood Irrigation. P—Water diverted by means of pumping. G—Water diverted by gravity. S—Stored Water.

Condition of System ..... Topography ..... River Basin Columbia River

Adequate Supply: Yes..... No..... Explain .....

Remarks .....

Also in: Plat No. 45 Twp. 10N Rge. 8W	Plat No. ..... Twp. ..... Rge.	Plat No. ..... Twp. ..... Rge. .....
Plat No. ..... Twp. ..... Rge.	Plat No. ..... Twp. ..... Rge.	Plat No. ..... Twp. ..... Rge. .....

Information From:
Field Check &
Dale & Bruce Benson

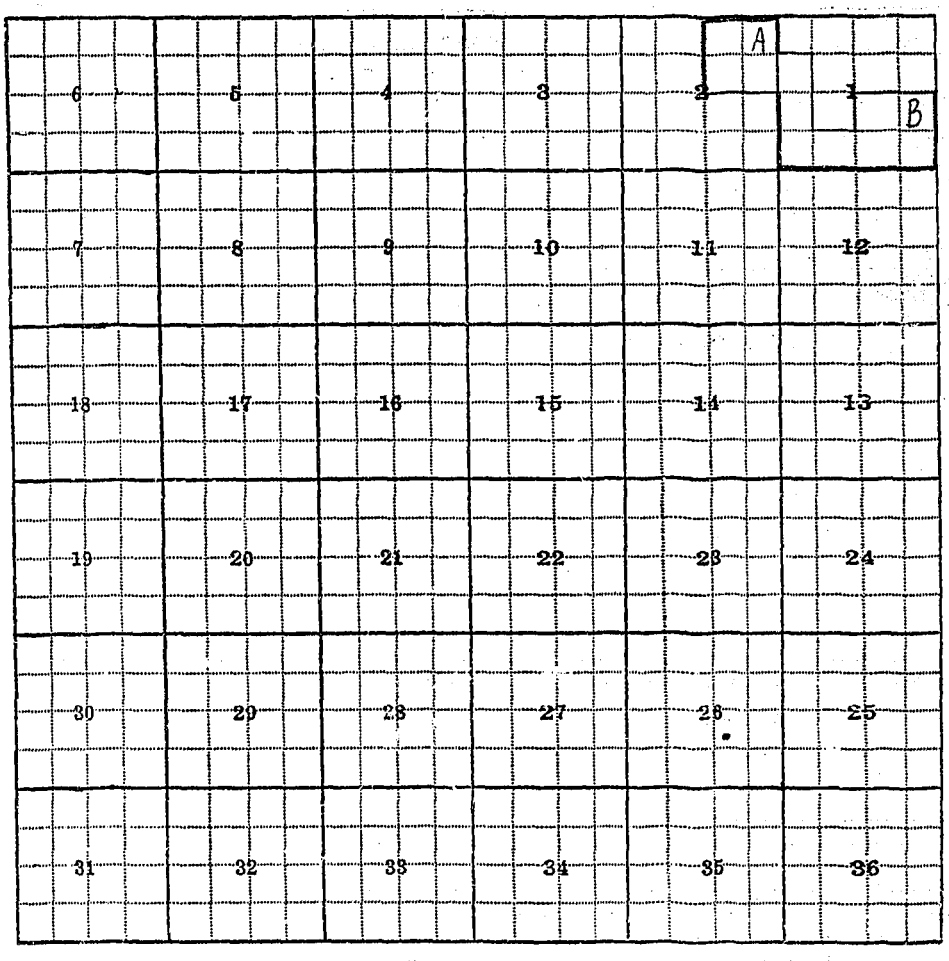
A
B
6
5
4
3
2
1
7
8
9
10
11
12
18
17
16
15
14
13
19
20
21
22
23
24
30
29
28
27
26
25
31
32
33
34
35
36

1B, 2A