6	5	4	3	2	1
7	8	9	10	11	12
18	17	16	15	14	13
19	20	21	22	23	24
30	29	28	27	C 26	25
31	32	33	34	35	36

26C

F-1-A

County Powell

Farm Checked: Date 8-20-58

By David Pouliot

STATE OF MONTANA
STATE ENGINEERS OFFICE
Water Resources Survey

T 13N R 11W Plat No. 28

Photo No. 7-13 ; 7-12

Legal Land Owner Kathleen Coughlin Address Deer Lodge, Montana

Operator Charles Beck Address Helmville, Montana

Water is deliverd by:— X 1. Private System; 2. Ditch Company; 3. State Project; 4. Federal Project; 5. Irrigation District

If under Ditch Company, Irrigation District, or Government Project, state the number of shares or inches, acre feet, as the case may be in said system

App. No. Decree No.	NAME OF APPROPRIATOR TO WHOM DECREED	NAME OF STREAM	Date App. Date Priority	Miner's Inches	In Use	NAME OF DITCH (Water Delivered By)	No.	R/F	P/G/S	Present Irr. Acres	Irrigable Acres
		Big Blackfoot River				McCormick-K. Coughlin	1	R		0	70
A-69	Jno. Pat & Robert										
	McCormick	Big Blackfoot River	6-25-96	1500	No						
A-70	John & Robert										
	McCormick	Big Blackfoot River	4-28-19	2500	No						
A-202A	Thadey Lynch	Brown Slough	5-21-88	200	No						
A-1709	John & Robert										
	McCormick	Unnamed Spring [illegible]	10-16-97	25	No						
		[illegible]	[illegible]	[illegible]	[illegible]						
A-1821	Andrew & William										
	Hyde	Unnamed Slough &									
		Swamp [illegible]	[illegible]-10-8[illegible]	500	No						
		[illegible]	[illegible]	[illegible]	[illegible]						
A-489	Mary A. McCormick	Dry Gulch	2-7-00	500	No						
	CONTINUED ON NEXT PAGE										

NOTE: R—Denotes Regular Irrigation. F—Flood Irrigation. P—Water diverted by means of pumping. G—Water diverted by gravity. S—Stored Water.

Condition of System * Topography Valley River Basin Columbia River

Adequate Supply: Yes x No Explain

Remarks *Needs cleaning. Has not been used for years.

Also in: Plat No. 24 Twp. 14N. Rge. 11W.	Plat No. Twp. Rge.	Plat No. Twp. Rge.
Plat No. Twp. Rge.	Plat No. Twp. Rge.	Plat No. Twp. Rge.

Information From:

Otto Eder

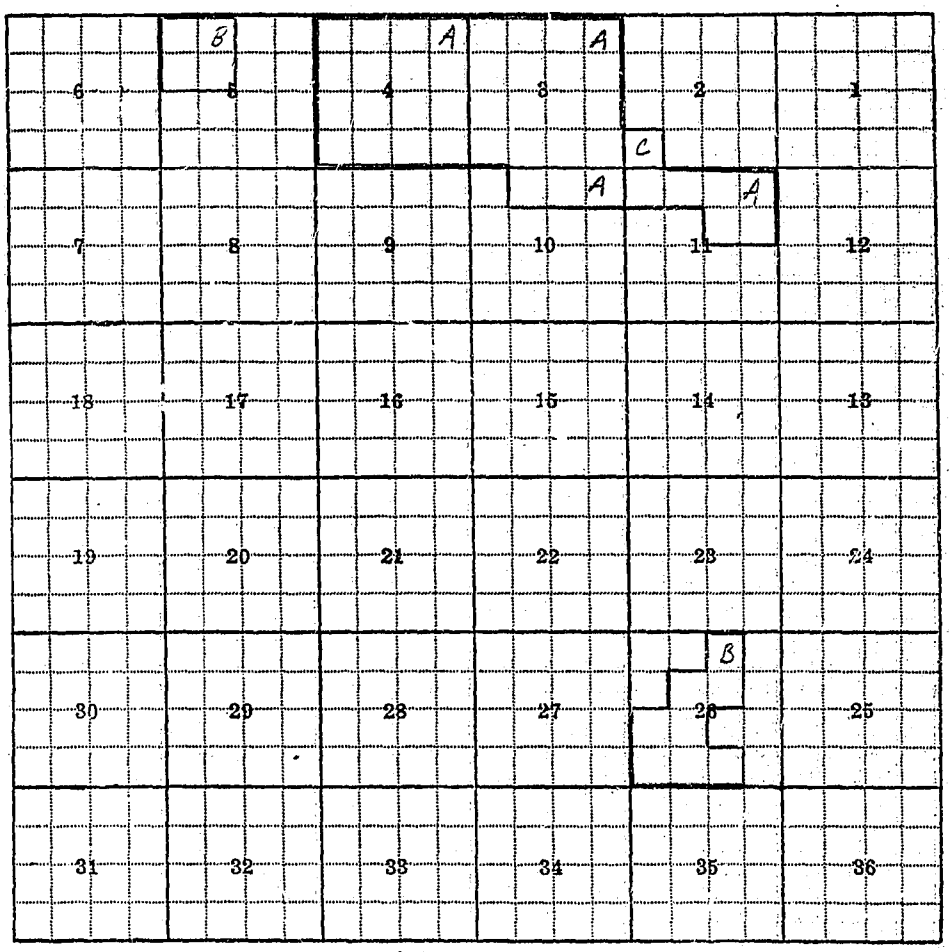

2-C,3-A, 4-A, 5-B, 10-A, 11-A , 26-B

F-1-A

County Powell

STATE OF MONTANA

STATE ENGINEERS OFFICE

Water Resources Survey

T. 13N R. 11W Plat No. 28

Farm Checked: Date

Photo No.

By

Legal Land Owner Kathleen Coughlin (Continued) Page 2 Address

Operator Address

Water is deliverd by:— 1. Private System; 2. Ditch Company; 3. State Project; 4. Federal Project; 5. Irrigation District

If under Ditch Company, Irrigation District, or Government Project, state the number of shares or inches, acre feet, as the case may be in said system

App. No. Decree No.	NAME OF APPROPRIATOR TO WHOM DECREED	NAME OF STREAM	Date App. Date Priority	Miner's Inches	In Use	NAME OF DITCH (Water Delivered By)	No.	R/F	P/G/S	Present Irr. Acres	Irrigable Acres
A-1822	Wm. Hyde	Unnamed Slough & Swamp	5-25-88	500	No.	Part					

NOTE: R—Denotes Regular Irrigation. F—Flood Irrigation. P—Water diverted by means of pumping. G—Water diverted by gravity. S—Stored Water.

Condition of System Topography River Basin

Adequate Supply: Yes No Explain

Remarks

Also in: Plat No. Twp. Rge.	Plat No. Twp. Rge.	Plat No. Twp. Rge.
Plat No. Twp. Rge.	Plat No. Twp. Rge.	Plat No. Twp. Rge.

Information From:

F-1-A

County Powell

STATE OF MONTANA
STATE ENGINEERS OFFICE
Water Resources Survey

T 13N R 11W Plat No. 28

Farm Checked: Date 8-14-58

Photo No. 7-115

By David Pouliot

Legal Land Owner William, Maurice & Robert Coughlin Address Helmville, Montana

Operator Maurice Coughlin Address

Water is delivered by:— X 1. Private System; 2. Ditch Company; 3. State Project; 4. Federal Project; 5. Irrigation District

If under Ditch Company, Irrigation District, or Government Project, state the number of shares or inches, acre feet, as the case may be in said system

App. No. Decree No.	NAME OF APPROPRIATOR TO WHOM DECREED	NAME OF STREAM	Date App. Date Priority	Miner's Inches	In Use	NAME OF DITCH (Water Delivered By)	No.	R/F	P/G/S	Present Irr. Acres	Irrigable Acres
D-123	Maurice Coughlin	Nevada Creek	6-1-69	75	Yes	Coughlin	1	R		40	0
		Lincoln Slough)	5-1-04	75	Yes	Coughlin	1	R		75	0
D-261	Maurice Coughlin	Lincoln Slough)	5-1-76	50	Yes						
		Shores Creek	5-1-00	15	No						
D-262	Robert Coughlin	Shores Creek		35	No						

NOTE: R—Denotes Regular Irrigation. F—Flood Irrigation. P—Water diverted by means of pumping. G—Water diverted by gravity. S—Stored Water.

Condition of System Topography Valley River Basin Columbia River

Adequate Supply: Yes X No Explain

Remarks

Also in: Plat No. Twp. Rge.	Plat No. Twp. Rge.	Plat No. Twp. Rge.
Plat No. Twp. Rge.	Plat No. Twp. Rge.	Plat No. Twp. Rge.

Information From:
Maurice Coughlin

6	5	4	3	2	1
7	8	9	10	11	12
18	17	16	15	14	13
19	20	21	22	23	24
30	29	28	27	26	25
31	32	33	34	35	36

24-B

County .....

Farm Checked: Date 8-20-58

By Vaughn Chadbourne

STATE OF MONTANA
STATE ENGINEERS OFFICE
Water Resources Survey

T.13N R.11W Plat No. 28

Photo No. 10-20

Legal Land Owner Otto Eder Address Helmville

Operator Same Address .....

Water is deliverd by:— 1. Private System; 2. Ditch Company; X3. State Project; 4. Federal Project; 5. Irrigation District

If under Ditch Company, Irrigation District, or Government Project, state the number of shares or inches, acre feet, as the case may be in said system .....

App. No. Decree No.	NAME OF APPROPRIATOR TO WHOM DECREED	NAME OF STREAM	Date App. Date Priority	Miner's Inches	In Use	NAME OF DITCH (Water Delivered By)	No.	R/F	P/G/S	Present Irr. Acres	Irrigable Acres
		Nevada Creek				N. Helmville Canal	3	R		45	0
A-1605A	Otto Eder	Tim Lynch Spring	11-2-49	10	Stock						

NOTE: R—Denotes Regular Irrigation. F—Flood Irrigation. P—Water diverted by means of pumping. G—Water diverted by gravity. S—Stored Water.

Condition of System Good Topography 1st & 2nd bench River Basin Columbia River

Adequate Supply: Yes X No..... Explain .....

Remarks Has no contract with Nevada Creek Water Users Association. Buys surplus water when available.

Also in:					
Plat No. 24 Twp. 14N Rge. 11W	Plat No. ..... Twp. ..... Rge.	Plat No. ..... Twp. ..... Rge. .....
Plat No. 25 Twp. 14N Rge. 10W	Plat No. ..... Twp. ..... Rge.	Plat No. ..... Twp. ..... Rge. .....

Information From:

Otto Eder

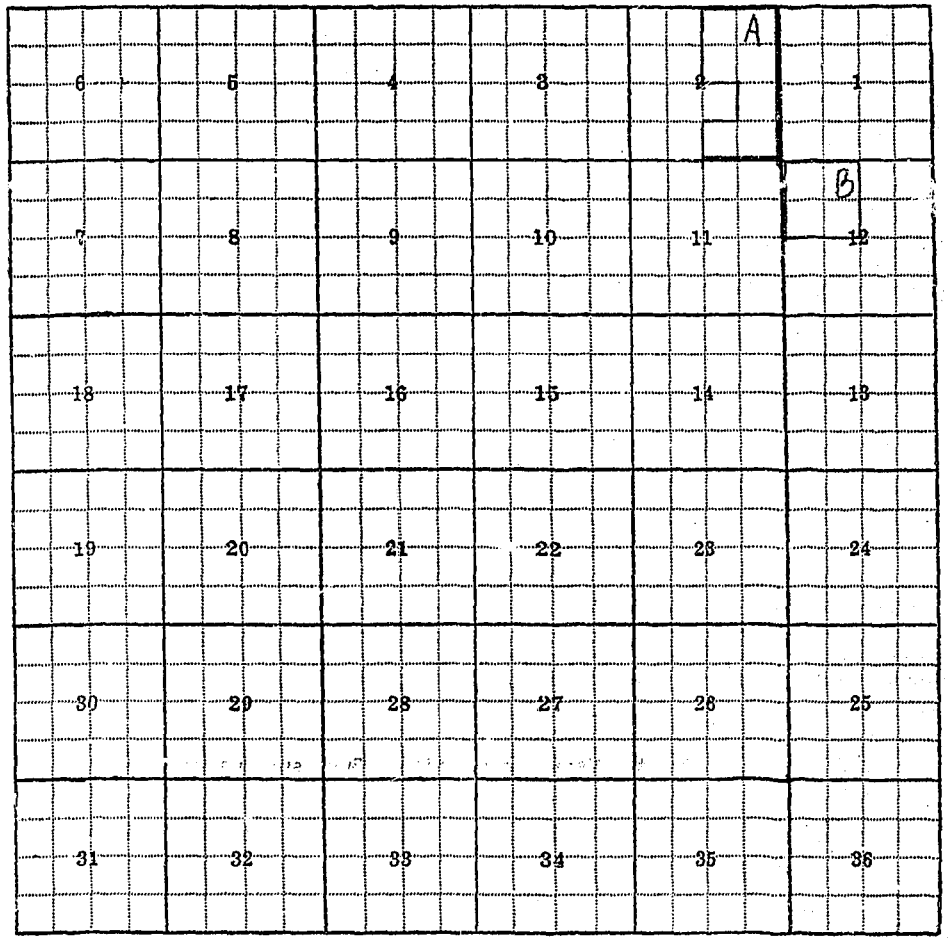
A
B
6
5
4
3
2
1
7
8
9
10
11
12
18
17
16
15
14
13
19
20
21
22
23
24
30
29
28
27
26
25
31
32
33
34
35
36

2A, 12B

F-1-A

County Powell

Farm Checked: Date 8-14-58

By Dave Pouliot

STATE OF MONTANA
STATE ENGINEERS OFFICE
Water Resources Survey

T13N R11W Plat No. 28

Photo No. 7-113

Legal Land Owner Kate Geary Address Helmville

Operator Address

Water is delivered by:— 1. Private System; 2. Ditch Company; 3. State Project; 4. Federal Project; 5. Irrigation District

If under Ditch Company, Irrigation District, or Government Project, state the number of shares or inches, acre feet, as the case may be in said system

App. No. Decree No.	NAME OF APPROPRIATOR TO WHOM DECREED	NAME OF STREAM	Date App. Date Priority	Miner's Inches	In Use	NAME OF DITCH (Water Delivered By)	No.	R/F	P/G/S	Present Irr. Acres	Irrigable Acres
A-1840	Mary A. McCormick	Seep- Waste- Drain	9-5-01	200	Stock						
A-489	Mary A. McCormick	Dry Gulch	2-7-00	500	Stock						
		DRY									

NOTE: R—Denotes Regular Irrigation. F—Flood Irrigation. P—Water diverted by means of pumping. G—Water diverted by gravity. S—Stored Water.

Condition of System Topography River Basin Columbia River

Adequate Supply: Yes No Explain

Remarks

Also in: Plat No. Twp. Rge.	Plat No. Twp. Rge.	Plat No. Twp. Rge.
Plat No. Twp. Rge.	Plat No. Twp. Rge.	Plat No. Twp. Rge.

Information From:

Tom Geary

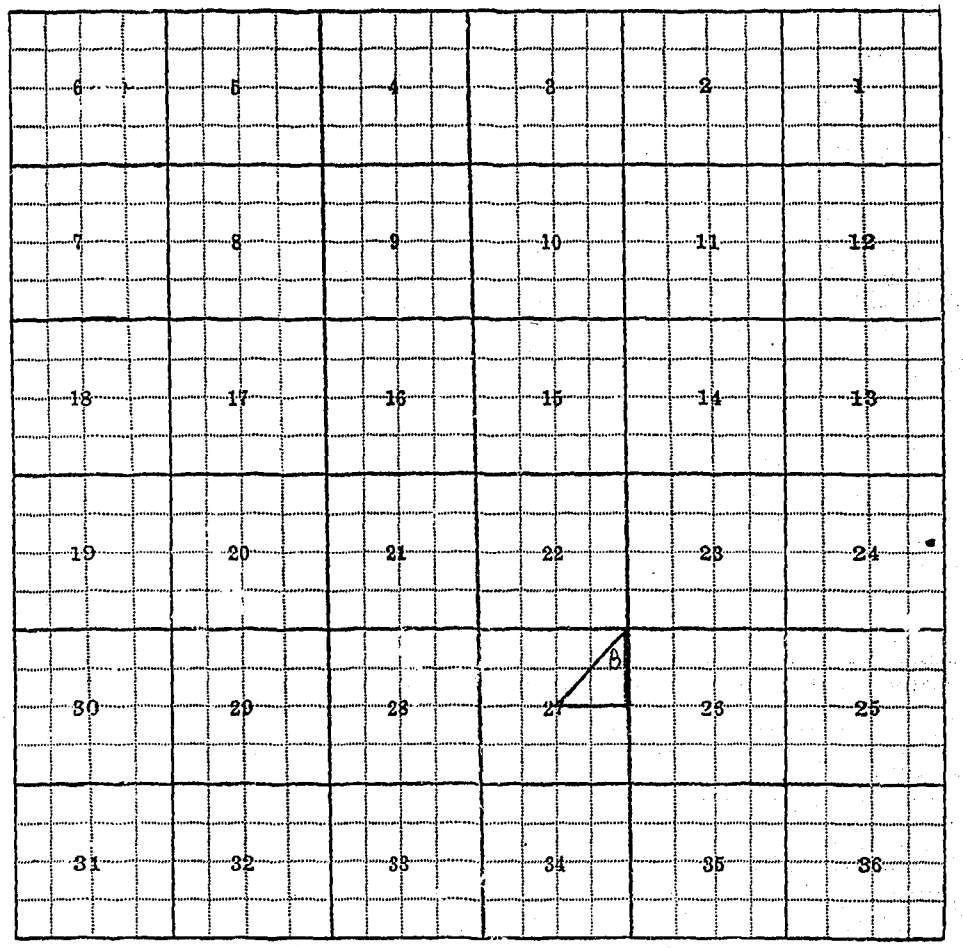
6
5
4
3
2
1
7
8
9
10
11
12
18
17
16
15
14
13
19
20
21
22
23
24
B
30
29
28
27
26
25
31
32
33
34
35
36

27B

F-1-A

County Powell

STATE OF MONTANA
STATE ENGINEERS OFFICE
Water Resources Survey

T. 13N R. 11W Plat No. 28

Farm Checked: Date 8-14-58

Photo No. 7-81; 7-82

By Dave Pouliot

Legal Land Owner Patrick J. Geary Address Helmville

Operator Address

Water is deliverd by:— 1. Private System; 2. Ditch Company; 3. State Project; 4. Federal Project; 5. Irrigation District

If under Ditch Company, Irrigation District, or Government Project, state the number of shares or inches, acre feet, as the case may be in said system

App. No. Decree No.	NAME OF APPROPRIATOR TO WHOM DECREED	NAME OF STREAM	Date App. Date Priority	Miner's Inches	In Use	NAME OF DITCH (Water Delivered By)	No.	R/F	P/G/S	Present Irr. Acres	Irrigable Acres
D-132	Michael Geary	Nevada Creek	5-1-71	150	Yes	Geary-Raymond	1	R		70	0
			11-20-85	200	Yes	Geary Ditch	1	R		130	0
			5-1-01	150	Yes						

NOTE: R—Denotes Regular Irrigation. F—Flood Irrigation. P—Water diverted by means of pumping. G—Water diverted by gravity. S—Stored Water.

Condition of System Topography Valley River Basin Columbia River

Adequate Supply: Yes No Explain

Remarks

Also in: Plat No. 24 Twp. 14N. Rge. 11W.	Plat No. Twp. Rge.	Plat No. Twp. Rge.
Plat No. Twp. Rge.	Plat No. Twp. Rge.	Plat No. Twp. Rge.

Information From:

Tom Geary

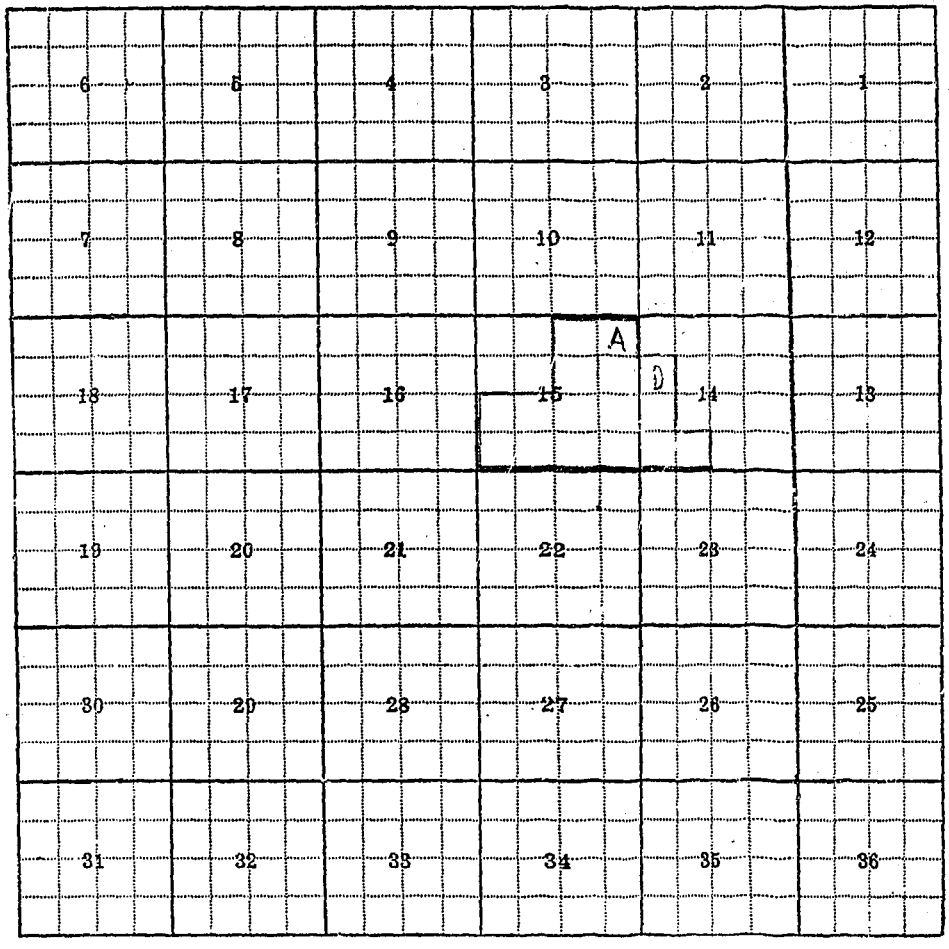
6
5
4
3
2
1
7
8
9
10
11
12
A
D
18
17
16
15
14
13
19
20
21
22
23
24
30
29
28
27
26
25
31
32
33
34
35
36

14D, 15A

F-1-A

County Powell

STATE OF MONTANA
STATE ENGINEERS OFFICE
Water Resources Survey

T. 13N R. 11W. Plat No. 28

Farm Checked: Date 8-14-58

Photo No. 7-113; 7-81

By David Pouliot

Legal Land Owner Thomas & Michael Geary Address Helmville, Montana

Operator Address

Water is deliverd by:— x 1. Private System; 2. Ditch Company; 3. State Project; 4. Federal Proje ; 5. Irrigation District

If under Ditch Company, Irrigation District, or Government Project, state the number of shares or inches, acre feet, as the case may be in said system

App. No. Decree No.	NAME OF APPROPRIATOR TO WHOM DECREED	NAME OF STREAM	Date App. Date Priority	Minor's Inches	In Use	NAME OF DITCH (Water Delivered By)	No.	R/F	P/G/S	Present Irr. Acres	Irrigable Acres
D-28	John Geary (1/4)	Cottonwood Creek	10-1-85	45	Yes						
	David W. Raymond (3/4)	Cottonwood Creek	5-15-77	140	Yes	Geary-Raymond	1	R		263	0
D-158	David Raymond	Nevada Creek	11-20-85	150	Part						
D-130	John Geary (sub. for										
	James Joseph										
	Geary)	Nevada Creek	5-1-71	150	Yes	Geary-Lincoln	1	R		160	0
D-131	John Geary	Nevada Creek	5-1-71	150	Yes						
			11-20-85	200	Yes						
			6-1-79	100	Yes	Geary Ditch	1	R		150	0
Use		Drain Ditch				Geary Ditch	1	R		20	0
A-1658	John & Mike Geary	Unnamed Spring	6-6-83	200	No						

NOTE: R—Denotes Regular Irrigation. F—Flood Irrigation. P—Water diverted by means of pumping. G—Water diverted by gravity. S—Stored Water.

Condition of System Topography Valley River Basin Columbia River

Adequate Supply: Yes No x Explain Plans to buy from (State Water Conservation Board)

Remarks

Also in: Plat No. 23 Twp. 14N Rge. 12W	Plat No. Twp. Rge.	Plat No. Twp. Rge.
Plat No. 24 Twp. 14N Rge. 11W	Plat No. Twp. Rge.	Plat No. Twp. Rge.

Information From:
Tom Geary

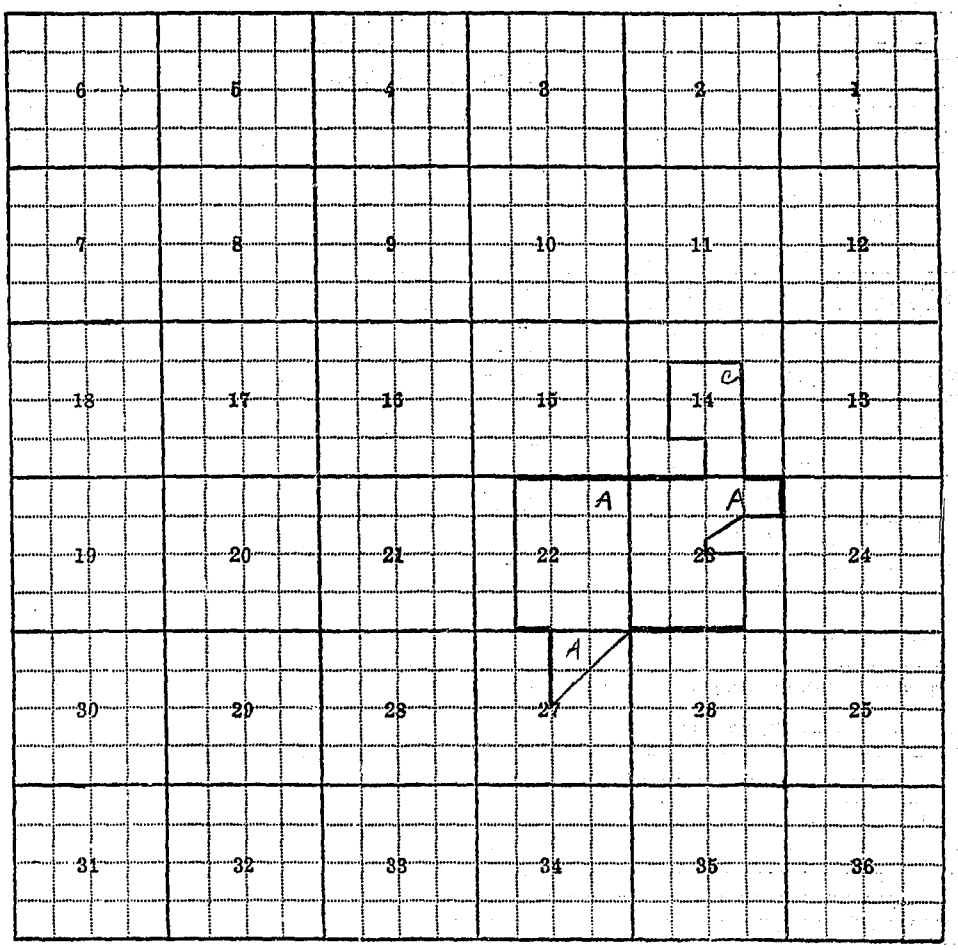

14-C, 22-A, 23-A, 27-A

F-1-A

County Powell

Farm Checked: Date 8-15-58

By Dave Pouliot

STATE OF MONTANA
STATE ENGINEERS OFFICE
Water Resources Survey

T. 13N R. 11W Plat No. 28

Photo No. 7-11, 7-12

Legal Land Owner McCormick Bros. Address Helmville

Operator Address

Water is deliverd by:— 1. Private System; 2. Ditch Company; 3. State Project; 4. Federal Project; 5. Irrigation District

If under Ditch Company, Irrigation District, or Government Project, state the number of shares or inches, acre feet, as the case may be in said system

App. No. Decree No.	NAME OF APPROPRIATOR TO WHOM DECREED	NAME OF STREAM	Date App. Date Priority	Miner's Inches	In Use	NAME OF DITCH (Water Delivered By)	No.	R/F	P/G/S	Present Irr. Acres	Irrigable Acres
A-57	Con Coughlin &										
	Thos. McCormick	Big Blackfoot River	6-15-89	1400	Yes	McCormick	1	R)		575	0
A-71	Thos. McCormick	Big Blackfoot River	6-26-88	1000	Yes	McCormick	1	R)			
A-1831	Con Coughlin	Seep- Waste- Drain									
	Thos. McCormick		5-27-92	500	Yes						

NOTE: R—Denotes Regular Irrigation. F—Flood Irrigation. P—Water diverted by means of pumping. G—Water diverted by gravity. S—Stored Water.

Condition of System Topography Valley River Basin Columbia River

Adequate Supply: Yes X No Explain

Remarks

Also in: Plat No. Twp. Rge.	Plat No. Twp. Rge.	Plat No. Twp. Rge.
Plat No. Twp. Rge.	Plat No. Twp. Rge.	Plat No. Twp. Rge.

Information From:

Tom McCormick

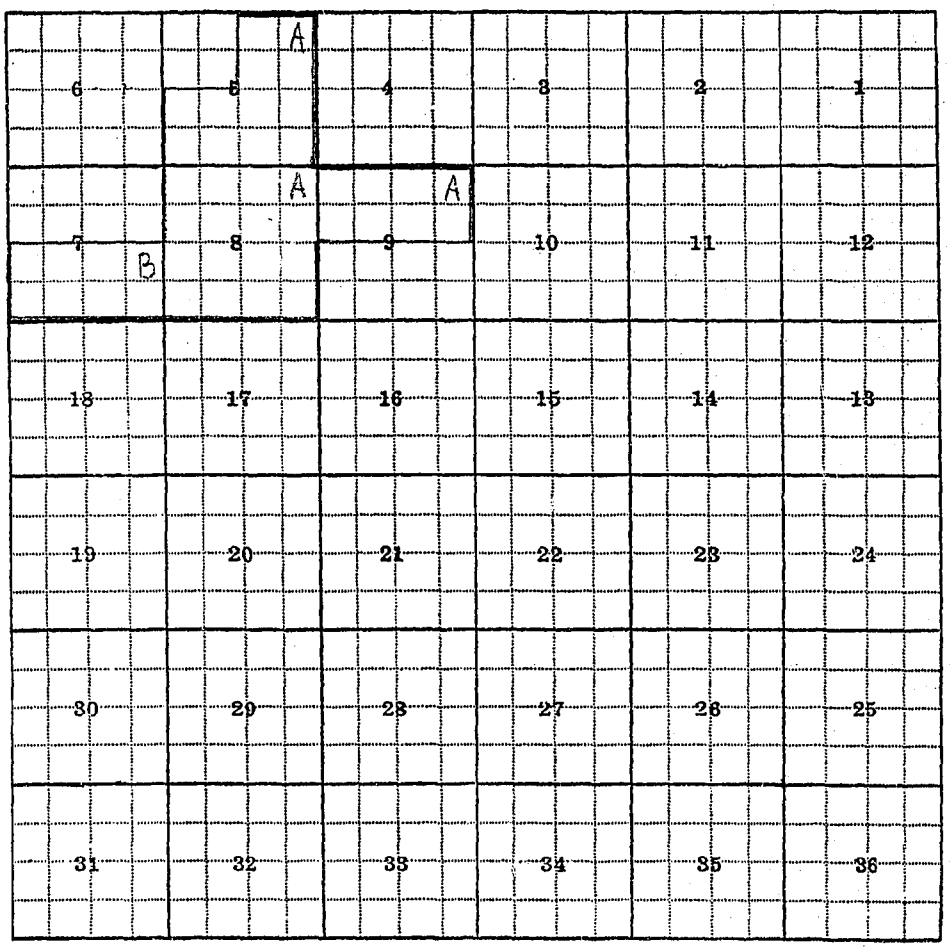
A
6
5
4
3
2
1
A
A
7
8
9
10
11
12
B
18
17
16
15
14
13
19
20
21
22
23
24
30
29
28
27
26
25
31
32
33
34
35
36

5A, 7B, 8A, 9A

F-1-A

County Powell

Farm Checked: Date 8-6-58

By Dave Pouliot

STATE OF MONTANA
STATE ENGINEERS OFFICE
Water Resources Survey

T. 13N R. 11W Plat No. 28

Photo No. 7-113

Legal Land Owner Mary A. McCormick Address

Operator Jack McCormick Address Helmville

Water is deliverd by:— 1. Private System; 2. Ditch Company; 3. State Project; 4. Federal Project; 5. Irrigation District

If under Ditch Company, Irrigation District, or Government Project, state the number of shares or inches, acre feet, as the case may be in said system

App. No. Decree No.	NAME OF APPROPRIATOR TO WHOM DECREED	NAME OF STREAM	Date App. Date Priority	Miner's Inches	In Use	NAME OF DITCH (Water Delivered By)	No.	R/F	P/G/S	Present Irr. Acres	Irrigable Acres
D-25	Mary A. McCormick	Laherty Creek	5-15-81	60	Yes						
		McCormick D #2 #3 #4	5-1-96	20	Yes						
		McCormick Ditch #1&#6	5-15-81	110	Yes	McCormick	1	R		90	0
D-26	Mary & Thomas McCormick	Cottonwood Creek	6-8-00	150	Yes	McCormick	1	R		120	0

NOTE: R—Denotes Regular Irrigation. F—Flood Irrigation. P—Water diverted by means of pumping. G—Water diverted by gravity. S—Stored Water.

Condition of System Topography River Basin Columbia River

Adequate Supply: Yes No Explain

Remarks

Also in: Plat No. Twp. Rge. | Plat No. Twp. Rge. | Plat No. Twp. Rge.
Plat No. Twp. Rge. | Plat No. Twp. Rge. | Plat No. Twp. Rge.

Information From:
Tom McCormick

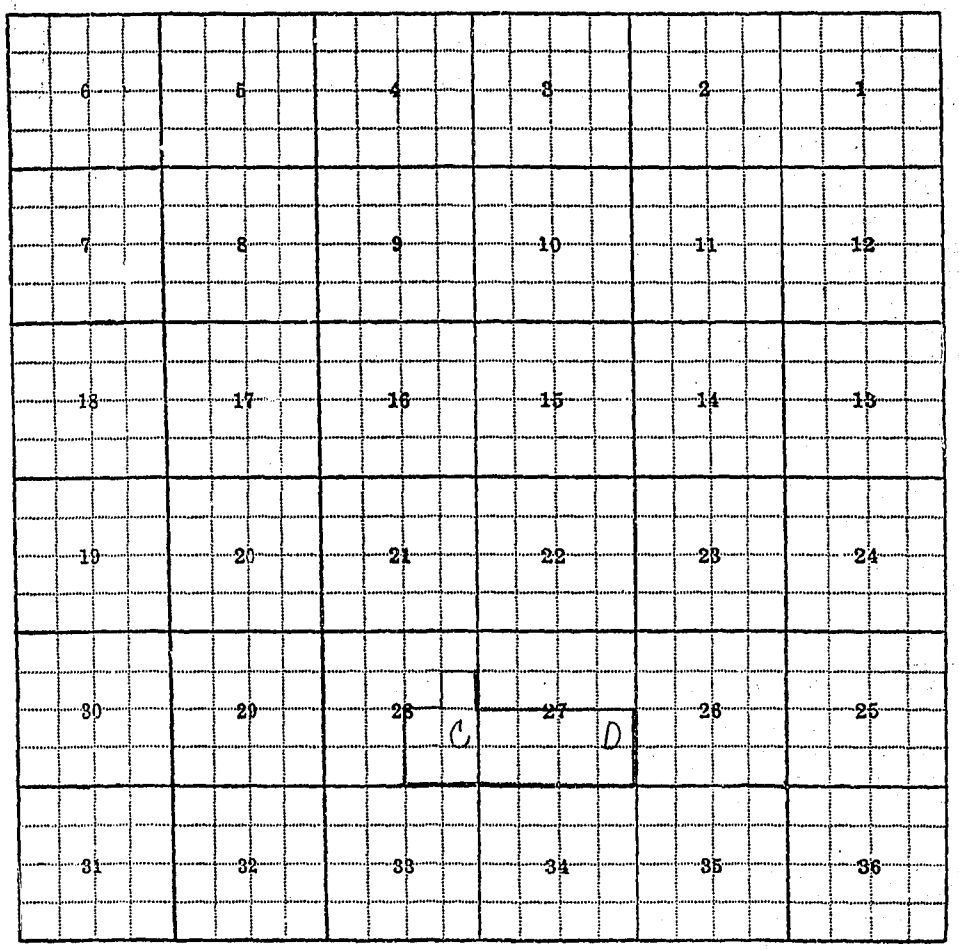
6
5
4
3
2
1
7
8
9
10
11
12
18
17
16
15
14
13
19
20
21
22
23
24
30
29
28
C
27
D
26
25
31
32
33
34
35
36

27D, 28C

F-1-A

County Powell

Farm Checked: Date 8-19-58

By David Pouliot

STATE OF MONTANA
STATE ENGINEERS OFFICE
Water Resources Survey

T 13N R 11W Plat No. 28

Photo No. 7-115

Legal Land Owner M. McCormick Est. Address Helmville

Operator Same Address

Water is deliverd by:— 1. Private System; 2. Ditch Company; 3. State Project; 4. Federal Project; 5. Irrigation District

If under Ditch Company, Irrigation District, or Government Project, state the number of shares or inches, acre feet, as the case may be in said system

App. No. Decree No.	NAME OF APPROPRIATOR TO WHOM DECREED	NAME OF STREAM	Date App. Date Priority	Miner's Inches	In Use	NAME OF DITCH (Water Delivered By)	No.	R/F	P/G/S	Present Irr. Acres	Irrigable Acres
D-153	Eugene O'Gara	Nevada Creek	5-1-73	150	Yes	Geary-Lincoln Ditch	1	R		110	0

NOTE: R—Denotes Regular Irrigation. F—Flood Irrigation. P—Water diverted by means of pumping. G—Water diverted by gravity. S—Stored Water.

Condition of System ..... Topography ..... River Basin Columbia River

Adequate Supply: Yes..... No..... Explain .....

Remarks .....

Also in: Plat No..... Twp..... Rge.....	Plat No..... Twp..... Rge.....	Plat No..... Twp..... Rge.....
Plat No..... Twp..... Rge.....	Plat No..... Twp..... Rge.....	Plat No..... Twp..... Rge.....

Information From:

M. McCormick

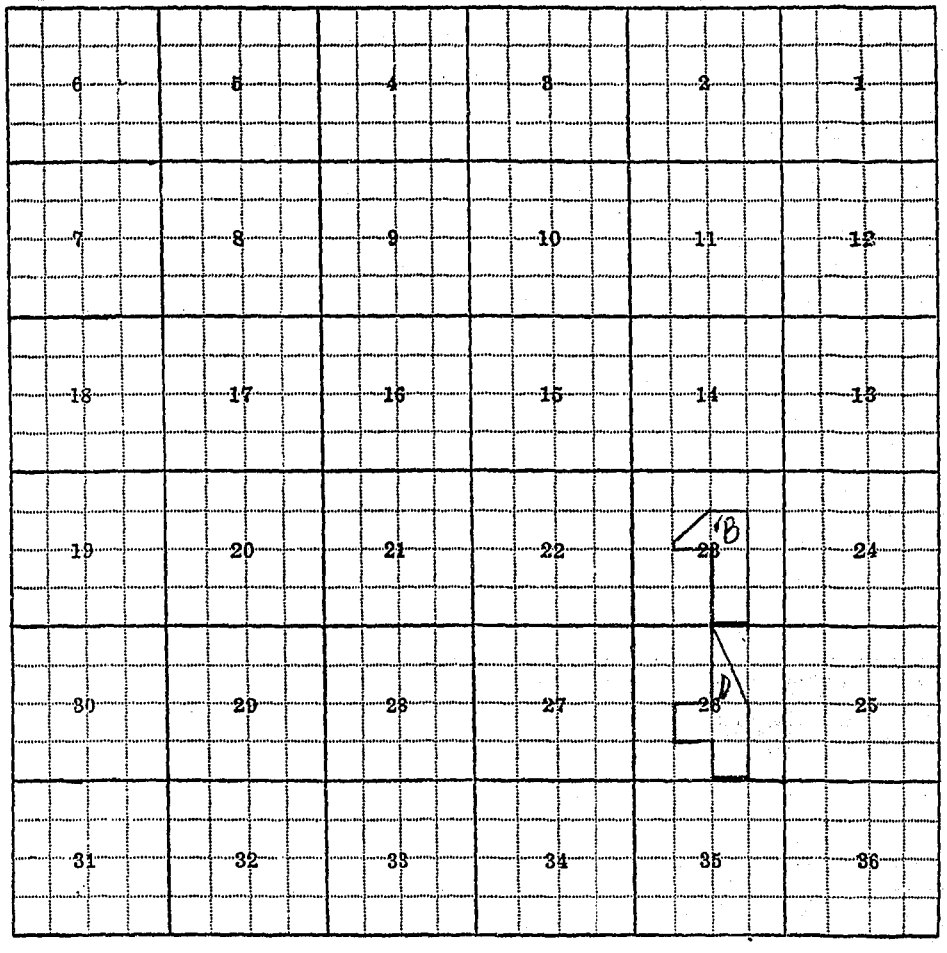
6
5
4
3
2
1
7
8
9
10
11
12
18
17
16
15
14
13
19
20
21
22
23
B
24
30
29
28
27
26
D
25
31
32
33
34
35
36

23B, 26D

F-1-A

County Powell

Farm Checked: Date 8-15-58

By Robert Peter

STATE OF MONTANA
STATE ENGINEERS OFFICE
Water Resources Survey

T. 13N R. 11W Plat No. 28

Photo No. 7-10

Legal Land Owner William Peterson Address Helmville, Montana

Operator Same Address

Water is deliverd by:— X 1. Private System; 2. Ditch Company; 3. State Project; 4. Federal Project; 5. Irrigation District

If under Ditch Company, Irrigation District, or Government Project, state the number of shares or inches, acre feet, as the case may be in said system

App. No. Decree No.	NAME OF APPROPRIATOR TO WHOM DECREED	NAME OF STREAM	Date App. Date Priority	Miner's Inches	In Use	NAME OF DITCH (Water Delivered By)	No.	R/F	P/G/S	Present Irr. Acres	Irrigable Acres
A-58)	Wm. A. Ditts 200"										
)	I. D. Garratt 150"										
)	T. P. Garratt 150"										
)	Arnold Mickles 300"	Big Blackfoot River	9-21-92	800	Yes						
A-59)	Wm. A. Dilts,										
)	I. D. & T. P.										
)	Mickles and Arnold										
)	Mickles	Big Blackfoot River	9-21-92	800	Yes	Dilts-Garrott-Mickles Ditch	1	R		345	0

NOTE: R—Denotes Regular Irrigation. F—Flood Irrigation. P—Water diverted by means of pumping. G—Water diverted by gravity. S—Stored Water.

Condition of System Good Topography Bottom River Basin Columbia River

Adequate Supply: Yes X No Explain

Remarks

Also in: Plat No. 32 Twp. 12N Rge. 11W	Plat No. Twp. Rge.	Plat No. Twp. Rge.
Plat No. Twp. Rge.	Plat No. Twp. Rge.	Plat No. Twp. Rge.

Information From:
William Peterson

6 C	5	4	3	2	1
7 A	8	9	10	11	12
18	17	16	15	14	13
19	20	21	22	23	24
30	29	28	27	26	25
31	32	33	34	35	36

6-C, 7-A

F-1-A

County Powell

Farm Checked: Date 8-20-58

By David Pouliot

STATE OF MONTANA

STATE ENGINEERS OFFICE

Water Resources Survey

T. 13N R. 11W Plat No. 28

Photo No. 7-12; 7-13

Legal Land Owner Francis & Geo. Potts Address Helmville, Montana

Operator Same Address

Water is deliverd by:— X 1. Private System; 2. Ditch Company; 3. State Project; 4. Federal Project; 5. Irrigation District

If under Ditch Company, Irrigation District, or Government Project, state the number of shares or inches, acre feet, as the case may be in said system

App. No. Decree No.	NAME OF APPROPRIATOR TO WHOM DECREED	NAME OF STREAM	Date App. Date Priority	Miner's Inches	In Use	NAME OF DITCH (Water Delivered By)	No.	R/F	P/G/S	Present Irr. Acres	Irrigable Acres
A-1231)	Katie & Ella Colter	Spring Creek	7-20-10	500	Yes						
A-1232)	Katie A. Colter & Ella Shea	Spring Creek	11-3-19	280	Yes	Potts Ditch	1	R		60	0
Use		Nevada Creek				Pump & Sprinkler	1		P	80	0

NOTE: R—Denotes Regular Irrigation. F—Flood Irrigation. P—Water diverted by means of pumping. G—Water diverted by gravity. S—Stored Water.

Condition of System ..... Topography Valley River Basin Columbia River

Adequate Supply: Yes X No ..... Explain .....

Remarks .....

Also in: Plat No. ..... Twp. ..... Rge.	Plat No. ..... Twp. ..... Rge.	Plat No. ..... Twp. ..... Rge. .....
Plat No. ..... Twp. ..... Rge.	Plat No. ..... Twp. ..... Rge.	Plat No. ..... Twp. ..... Rge. .....

Information From:

Geo Potts

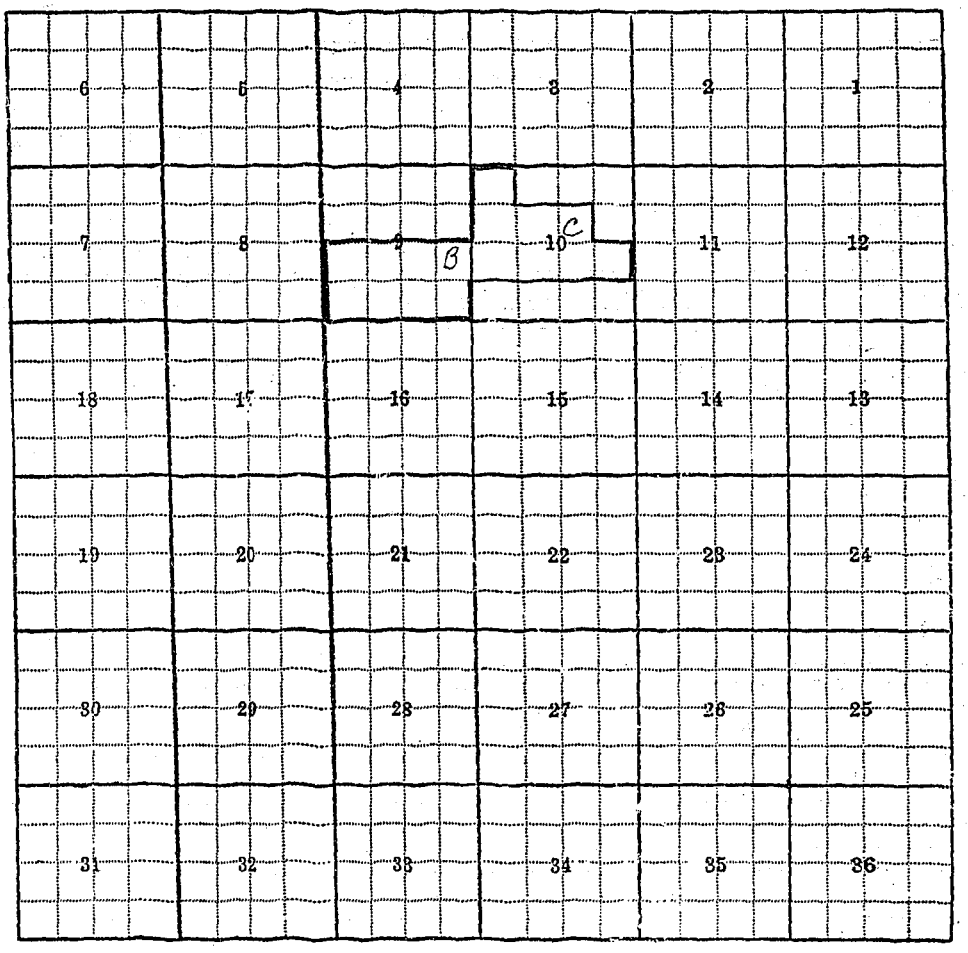
6
5
4
3
2
1
7
8
9
B
10
C
11
12
18
17
16
15
14
13
19
20
21
22
23
24
30
29
28
27
26
25
31
32
33
34
35
36

9-B, 10-C

F-1-A

County Powell

STATE OF MONTANA
STATE ENGINEERS OFFICE
Water Resources Survey

T. 13N R. 11W Plat No. 28

Farm Checked: Date 7-30-58

Photo No. 7-14; 7-15; 7-16; 7-79; 7-116; 7-113

By David Pouliot & Geo. Tate

Legal Land Owner Neil Spieker Address Helmville, Montana

Operator Same Address

Water is deliverd by:—X 1. Private System; 2. Ditch Company; 3. State Project; 4. Federal Project; 5. Irrigation District

If under Ditch Company, Irrigation District, or Government Project, state the number of shares or inches, acre feet, as the case may be in said system

App. No. Decree No.	NAME OF APPROPRIATOR TO WHOM DECREED	NAME OF STREAM	Date App. Date Priority	Miner's Inches	In Use	NAME OF DITCH (Water Delivered By)	No.	R/F	P/G/S	Present Irr. Acres	Irrigable Acres
D-29	Charlotte Spieker	Cottonwood Creek	5-1-10	60	Yes	Spieker Ditch	1	R		30	0
D-264	J. E. Manley	Lincoln Slough	6-1-80	300	Yes	Spieker Ditch				100	0
		Wasson Creek	10-27-82	75	Yes						
		Wasson Creek	5-1-08	75	Yes	Spieker Ditch				190	0
D-266	Eva L. Wilcox, Admx.	Lincoln Slough	4-1-80	20	Yes						
	Est. of H. N. Wilcox	Shores Creek	5-1-80	50	Yes						
		Shores Creek	5-15-01	50	Yes						
		Wasson & Shores Cr.	4-12-81	60	Yes	Spieker Ditch				50	0
A-1658	John & Mike Geary	Unnamed Spring	6-6-93	200	Part						
A-1822	Wm. Hyde	Unnamed Slough & Swamp	5-25-88	500	Part						
A-1702	Cliff, Emmett & J. E. Manley	Unnamed Spring	2-24-20	1000	Yes						

NOTE: R—Denotes Regular Irrigation. F—Flood Irrigation. P—Water diverted by means of pumping. G—Water diverted by gravity. S—Stored Water.

Condition of System Good Topography Valley River Basin Cottonwood Creek

Adequate Supply: Yes x No Explain

Remarks

Also in:								
Plat No. 29	Twp. 13N	Rge. 10W	Plat No. 25	Twp. 14N	Rge. 10W	Plat No.	Twp.	Rge.
Plat No. 29	Twp. 15N	Rge. 11W	Plat No.	Twp.	Rge.	Plat No.	Twp.	Rge.

Information From:
Neil Spieker

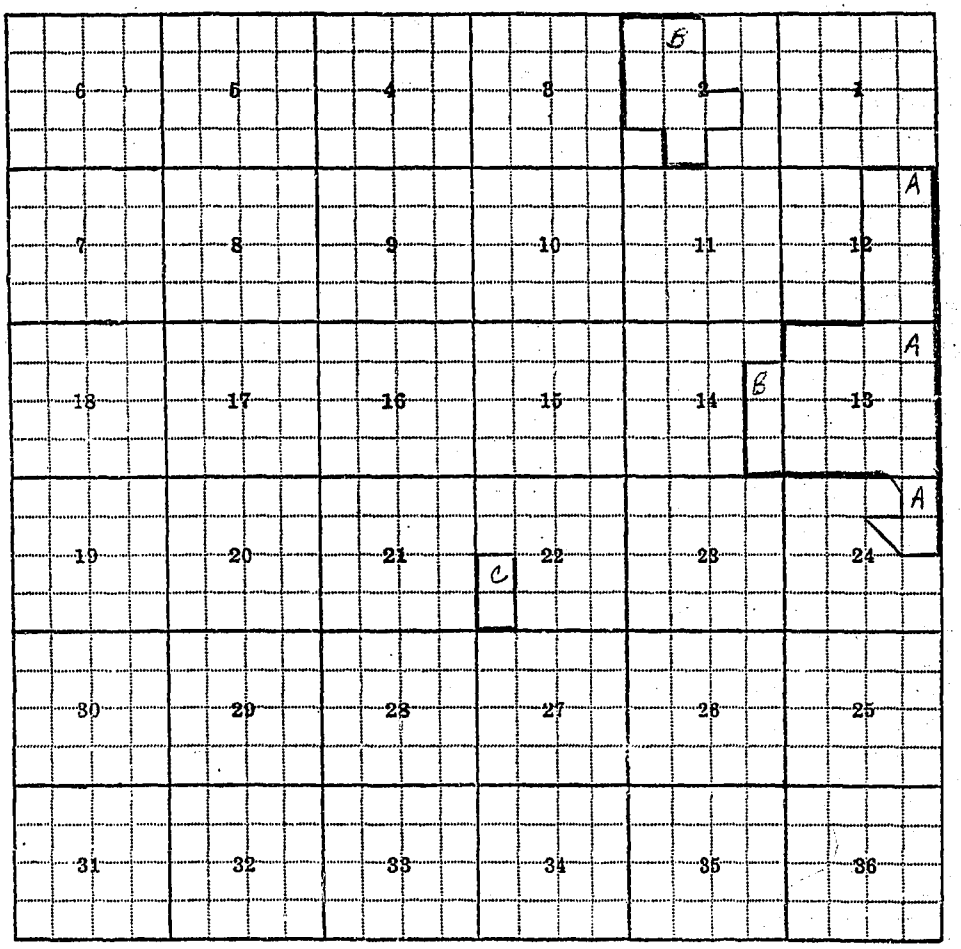

2-B, 12-A, 13-A, 14-B, 22-C, 24-A

F-1-A

County Powell

Farm Checked: Date 8-7&8-58

By David Pouliot

STATE OF MONTANA
STATE ENGINEERS OFFICE
Water Resources Survey

T.13N R.11W Plat No. 28

Photo No. 7-188; 187; 186; 185; 7-110; 111; 112; 7-83; 84; 85; & 86

Legal Land Owner P. A. B. Widener Address Helmville, Montana

Operator Same Address

Water is deliverd by: X 1. Private System; 2. Ditch Company; 3. State Project; 4. Federal Project; 5. Irrigation District

If under Ditch Company, Irrigation District, or Government Project, state the number of shares or inches, acre feet, as the case may be in said system

App. No. Decree No.	NAME OF APPROPRIATOR TO WHOM DECREED	NAME OF STREAM	Date App. Date Priority	Miner's Inches	In Use	NAME OF DITCH (Water Delivered By)	No.	R/F	P/G/S	Present Irr. Acres	Irrigable Acres
D-23	Wm. T. Day and										
	John W. Blair	Cottonwood Creek	5-1-81	95	Yes						
			6-1-77	30	Yes						
			6-1-77	40	Yes						
			5-24-76	235	Yes						
			9-12-78	100	Yes						
			6-1-80	100	Yes						
			9-15-83	100	Yes						
			6-1-84	150	Yes	Widener Ditches)	1	R		465	0
						)					
D-28	John Geary and					)					
	David Raymond	Cottonwood Creek	5-15-77	140	Yes	Widener Ditches)					
D-158	David Raymond	Nevada Creek	11-20-85	150	Part	Widener #5 Ditch)					
See Assn.		Nevada Creek				Widener #5 Ditch)	3	R		405	0

CONTINUED ON NEXT PAGE

NOTE: R—Denotes Regular Irrigation. F—Flood Irrigation. P—Water diverted by means of pumping. G—Water diverted by gravity. S—Stored Water.

Condition of System Good Topography Valley River Basin Columbia River

Adequate Supply: Yes X No Explain

Remarks Has 500 A.F. of Nevada Creek Water User's Association. (Also Paul Jacobson has 300 A.F., Ann Frazer has 200 A.F., Clifford Manley has 200 A.F., and*John Peterson has 100 A.F.) These users pay for water, but trade to Widener for his Decreed water of Douglas Creek.

*John Peterson is deceased and the water contract was taken up and paid for by P. A. B. Widener. The contract and transfer papers were sent in to the State office March 8, 1960. Information from W. T. Cotter, Secretary to the Nevada Creek Water Users Association in a letter dated July 5, 1960.

Jack Manley - now secretary

Also in:								
Plat No. 27	Twp. 13N	Rge. 12W	Plat No. 32	Twp. 12N	Rge. 11W	Plat No.	Twp.	Rge.
Plat No.	Twp.	Rge.	Plat No.	Twp.	Rge.	Plat No.	Twp.	Rge.

Information From:
P. A. B. Widener

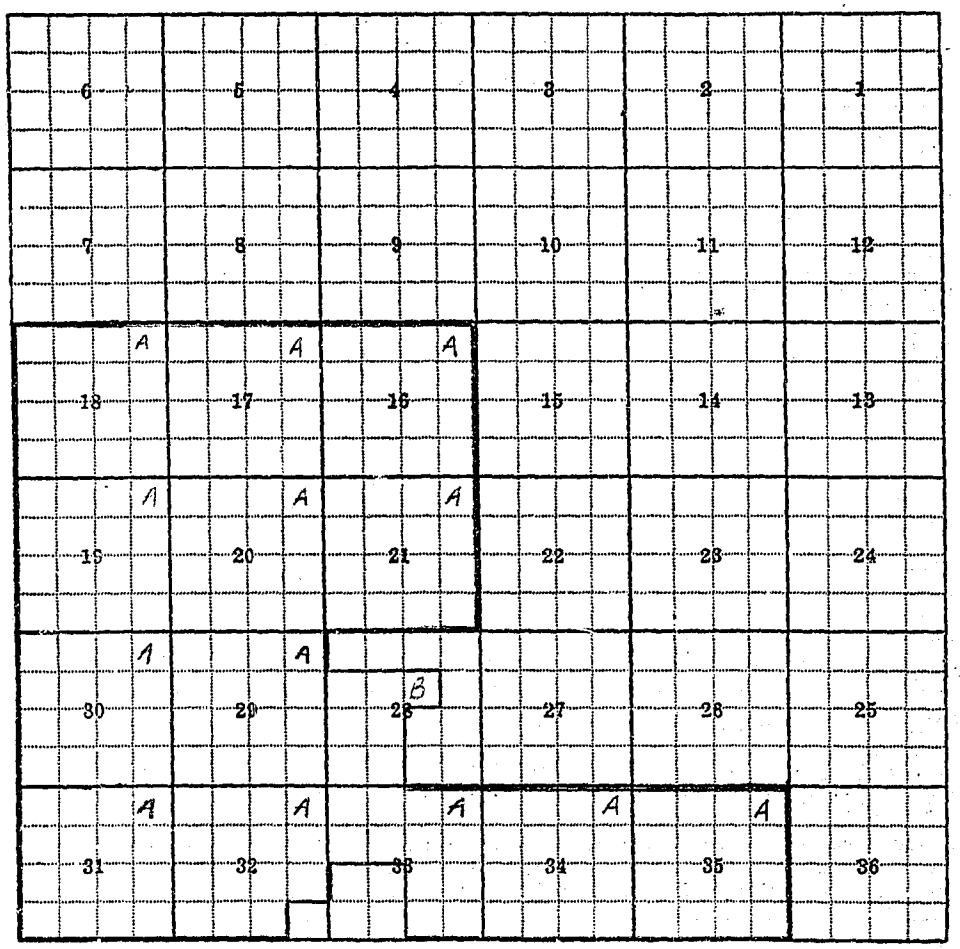

16-A, 17-A, 18-A, 19-A, 20-A, 21-A, 28-B, 29-A, 30-A, 31-A, 32-A, 33-A, 34-A, 35-A

F-1-A

County Powell

STATE OF MONTANA
STATE ENGINEERS OFFICE
Water Resources Survey

T 13N R 11W Plat No. 28

Farm Checked: Date

Photo No.

By

Legal Land Owner P. A. B. Widener (Continued) Page 2 Address

Operator Address

Water is deliverd by:— 1. Private System; 2. Ditch Company; 3. State Project; 4. Federal Project; 5. Irrigation District

If under Ditch Company, Irrigation District, or Government Project, state the number of shares or inches, acre feet, as the case may be in said system

App. No. Decree No.	NAME OF APPROPRIATOR TO WHOM DECREED	NAME OF STREAM	Date App. Date Priority	Miner's Inches	In Use	NAME OF DITCH (Water Delivered By)	No.	R/F	P/G/S	Present Irr. Acres	Irrigable Acres
D-115	Wm. T. Day and										
	John W. Blair	McElwain Creek	6-15-72	40	Yes						
			6-15-73	40	Yes						
			6-15-89	70	Yes						
			6-30-82	25	Yes						
			5-15-88	30	Yes						
			10-15-95	350	Yes						
			6-30-90	200	Yes	Widener Ditch	1	R		110	0
D-116	W. H. McElwain	McElwain Creek	6-20-82	40	Yes						
			6-30-83	60	Yes						
			5-15-90	15	Yes						
			6-30-95	25	Yes						
D-317	William T. Day and										
	John W. Blair	~~Your Name Creek~~	4-1-90	800	Part						
			7-1-90	600	Part	Your Name Creek Ditch	1	R		200	0

CONTINUED ON NEXT PAGE

NOTE: R—Denotes Regular Irrigation. F—Flood Irrigation. P—Water diverted by means of pumping. G—Water diverted by gravity. S—Stored Water.

Condition of System Topography River Basin Columbia River

Adequate Supply: Yes No Explain

Remarks

Also in: Plat No. Twp. Rge.	Plat No. Twp. Rge.	Plat No. Twp. Rge.
Plat No. Twp. Rge.	Plat No. Twp. Rge.	Plat No. Twp. Rge.

Information From:

F-1-A

County Powell

STATE OF MONTANA
STATE ENGINEERS OFFICE
Water Resources Survey

T. 13N R. 11W Plat No. 28

Farm Checked: Date.....

Photo No.....

By .....

Legal Land Owner P. A. B. Widener (Continued) Page 2 Address .....

Operator ..... Address .....

Water is deliverd by:— 1. Private System; 2. Ditch Company; 3. State Project; 4. Federal Project; 5. Irrigation District

If under Ditch Company, Irrigation District, or Government Project, state the number of shares or inches, acre feet, as the case may be in said system .....

App. No. Decree No.	NAME OF APPROPRIATOR TO WHOM DECREED	NAME OF STREAM	Date App. Date Priority	Miner's Inches	In Use	NAME OF DITCH (Water Delivered By)	No.	R/F	P/G/S	Present Irr. Acres	Irrigable Acres
D-72	Kelley Ranch Co.	Douglas Creek	1871	200	Yes						
			1872	100	Yes						
			1874	100	Yes						
			1875	400	Yes						
			1876	200	Yes						
			10-1-83	400	Yes						
			9-1-84	100	Yes						
			3-17-90	400	Yes						
			3-25-90	200	Yes	Widener Ditches	1	R		570	100
A-805	John W. Blair	Moores Gulch	3-15-00	100	Stock						
A-1587	Jno. W. Blair	Grove Spring	10-29-01	10	Stock						
A-1819	John W. Blair	Unnamed Slough & Swamp									
			3-17-90	300	Stock						

NOTE: R—Denotes Regular Irrigation. F—Flood Irrigation. P—Water diverted by means of pumping. G—Water diverted by gravity. S—Stored Water.

Condition of System ..... Topography ..... River Basin .....

Adequate Supply: Yes..... No..... Explain .....

Remarks .....

Also in: Plat No..... Twp..... Rge.....	Plat No..... Twp..... Rge.....	Plat No..... Twp..... Rge.....
Plat No..... Twp..... Rge.....	Plat No..... Twp..... Rge.....	Plat No..... Twp..... Rge.....

Information From:

29
T13N-R10W

F-1-A

County Powell

STATE OF MONTANA
STATE ENGINEERS OFFICE
Water Resources Survey

T. 13N R. 10W Plat No. 29

Farm Checked: Date 7-22-58

Photo No. 7-79

By Dave Pouliot & Geo. Tate

7-116

Legal Land Owner J. E. Cochran Address Helmville, Mont.

Operator Address

Water is deliverd by:— 1. Private System; 2. Ditch Company; 3. State Project; 4. Federal Project; 5. Irrigation District

If under Ditch Company, Irrigation District, or Government Project, state the number of shares or inches, acre feet, as the case may be in said system

App. No. Decree No.	NAME OF APPROPRIATOR TO WHOM DECREED	NAME OF STREAM	Date App. Date Priority	Miner's Inches	In Use	NAME OF DITCH (Water Delivered By)	No.	R/F	P/G/S	Present Irr. Acres	Irrigable Acres
		NO IRRIGATION									
		ALL SUB-IRRIGATED									

NOTE: R—Denotes Regular Irrigation. F—Flood Irrigation. P—Water diverted by means of pumping. G—Water diverted by gravity. S—Stored Water.

Condition of System Topography Valley River Basin Columbia River

Adequate Supply: Yes No Explain

Remarks

Also in: Plat No. Twp. Rge. | Plat No. Twp. Rge. | Plat No. Twp. Rge.
Plat No. Twp. Rge. | Plat No. Twp. Rge. | Plat No. Twp. Rge.

Information From:
Mrs. J. E. Cochran

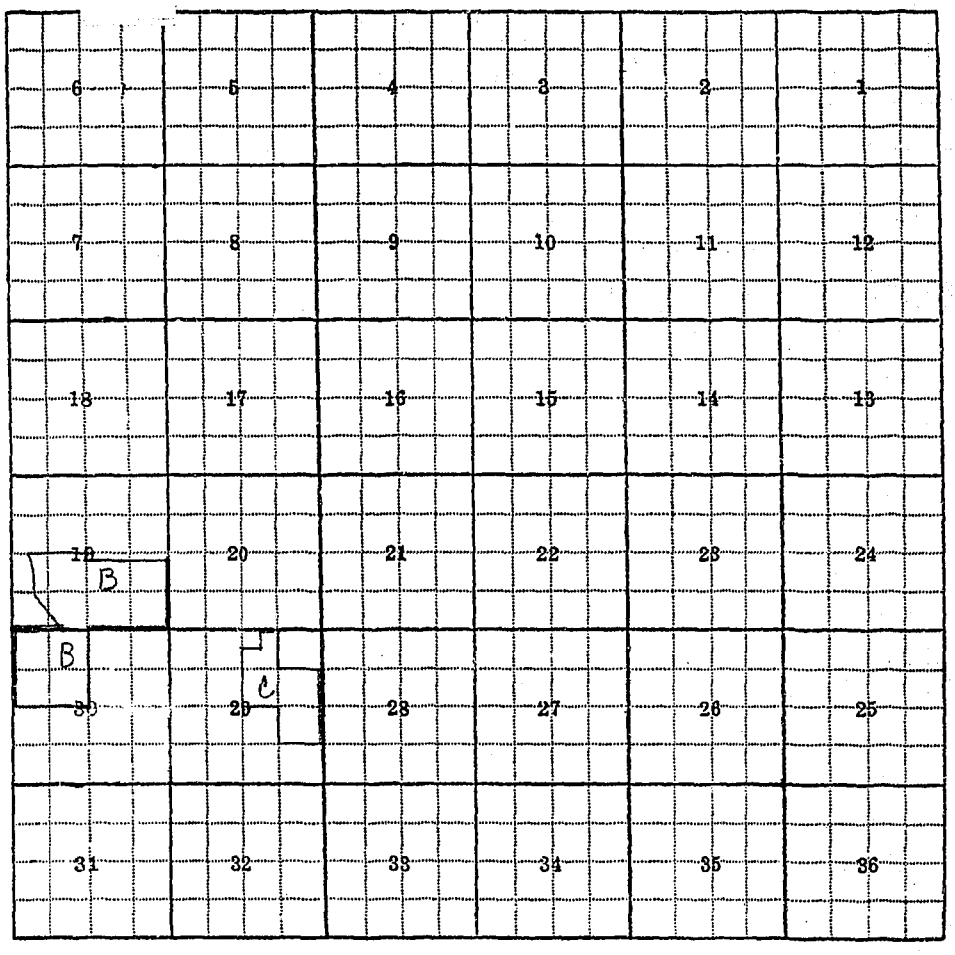
6
5
4
3
2
1
7
8
9
10
11
12
18
17
16
15
14
13
19
20
21
22
23
24
B
B
C
30
29
28
27
26
25
31
32
33
34
35
36

19B, 29C, 30B,

F-1-A

County Powell

Farm Checked: Date 7-22-58

By Dave Pouliot & Geo. Tate

STATE OF MONTANA
STATE ENGINEERS OFFICE
Water Resources Survey

T 13N R 10W Plat No. 29

Photo No. 7-16

Legal Land Owner Kate C. Coughlin Address Helmville, Montana

Operator Same Address

Water is deliverd by:— 1. Private System; 2. Ditch Company; 3. State Project; 4. Federal Project; 5. Irrigation District

If under Ditch Company, Irrigation District, or Government Project, state the number of shares or inches, acre feet, as the case may be in said system

App. No. Decree No.	NAME OF APPROPRIATOR TO WHOM DECREED	NAME OF STREAM	Date App. Date Priority	Miner's Inches	In Use	NAME OF DITCH (Water Delivered By)	No.	R/F	P/G/S	Present Irr. Acres	Irrigabl Acres
A-1593	Rod McLean	Lincoln Spring	4-17-09	50	Stock						
A-814	J. E. Manley	Big & Little Moose Cr.	5-21-15	300	Water						
		NO IRRIGATION									

NOTE: R—Denotes Regular Irrigation. F—Flood Irrigation. P—Water diverted by means of pumping. G—Water diverted by gravity. S—Stored Water.

Condition of System ..... Topography ..... River Basin Columbia River

Adequate Supply: Yes..... No..... Explain .....

Remarks .....

Also in: Plat No..... Twp..... Rge.....	Plat No..... Twp..... Rge.....	Plat No..... Twp..... Rge.....
Plat No..... Twp..... Rge.....	Plat No..... Twp..... Rge.....	Plat No..... Twp..... Rge.....

Information From:

Field Check

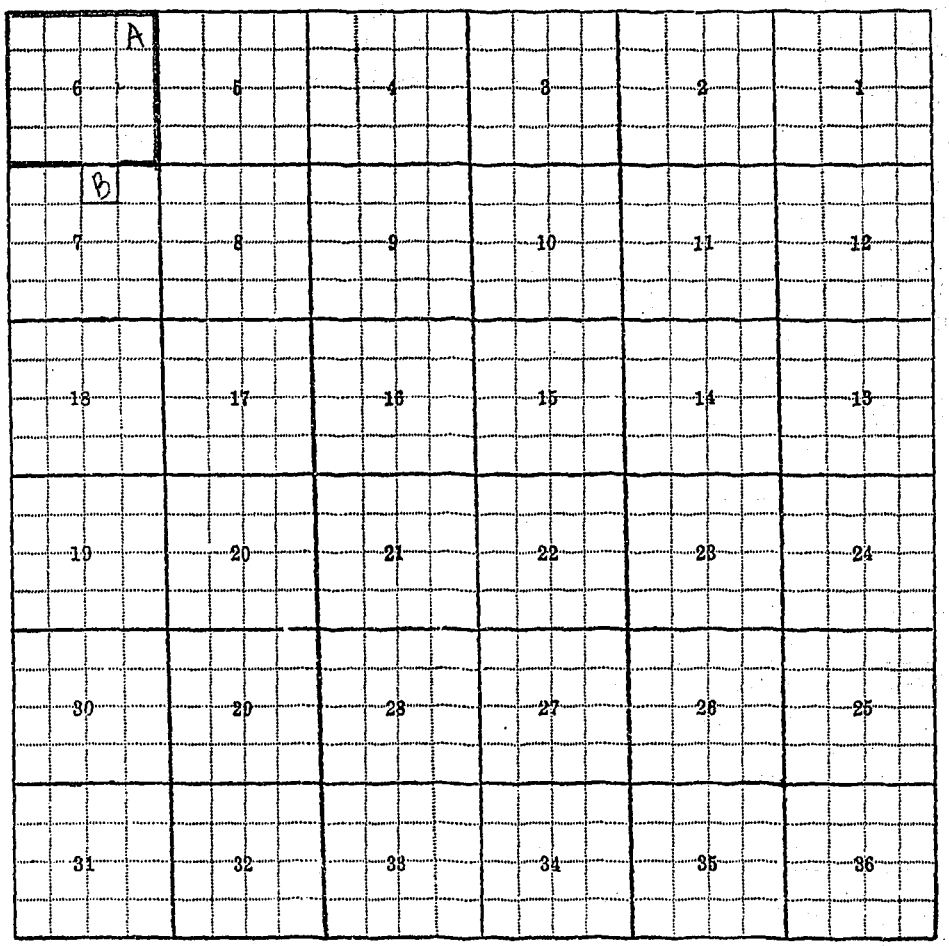
A
B
6
5
4
3
2
1
7
8
9
10
11
12
18
17
16
15
14
13
19
20
21
22
23
24
30
29
28
27
26
25
31
32
33
34
35
36

6A, 7B

F-1-A

County Powell

Farm Checked: Date 7-22-58

By Dave Poulict & Bill Lambeth

STATE OF MONTANA
STATE ENGINEERS OFFICE
Water Resources Survey

T13N R10W Plat No. 29

Photo No. 7-79

7-78

Legal Land Owner Asa Ellsworth Address Helmville

Operator Same Address

Water is deliverd by:— 1. Private System; 2. Ditch Company; 3. State Project; 4. Federal Project; 5. Irrigation District

If under Ditch Company, Irrigation District, or Government Project, state the number of shares or inches, acre feet, as the case may be in said system

App. No. Decree No.	NAME OF APPROPRIATOR TO WHOM DECREED	NAME OF STREAM	Date App. Date Priority	Miner's Inches	In Use	NAME OF DITCH (Water Delivered By)	No.	R/F	P/G/S	Present Irr. Acres	Irrigab Acre
D-263	Asa Ellsworth	Shores Creek	10-4-15	65	No						
		NO IRRIGATION									

NOTE: R—Denotes Regular Irrigation. F—Flood Irrigation. P—Water diverted by means of pumping. G—Water diverted by gravity. S—Stored Water.

Condition of System ..... Topography ..... River Basin Columbia River

Adequate Supply: Yes..... No..... Explain .....

Remarks .....

Also in: Plat No. 24 Twp. 14N. Rge. 11W.	Plat No. ..... Twp. ..... Rge.	Plat No. ..... Twp. ..... Rge. .....
Plat No. ..... Twp. ..... Rge.	Plat No. ..... Twp. ..... Rge.	Plat No. ..... Twp. ..... Rge. .....

Information From:

Field Survey

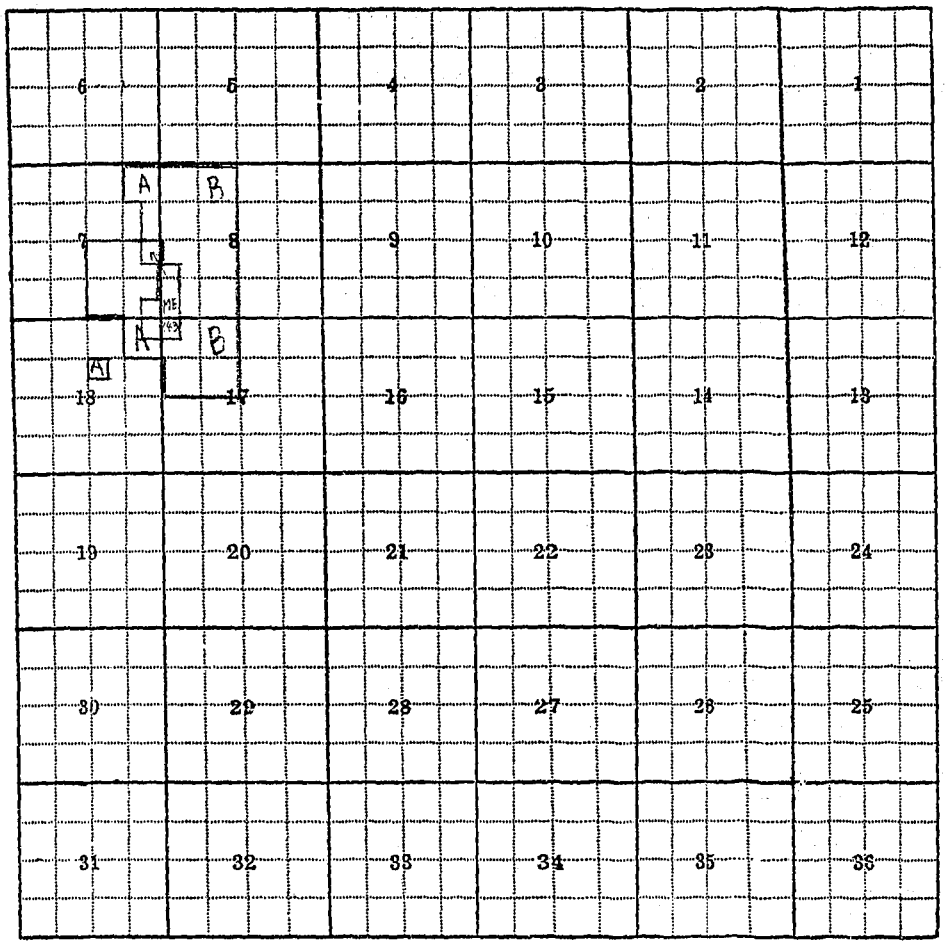
6
5
4
3
2
1
A
B
7
8
9
10
11
12
A
B
A
13
17
16
15
14
13
19
20
21
22
23
24
30
29
28
27
26
25
31
32
33
34
35
36

7A, 6B, 17B, 18A

F-1-A

County Powell

STATE OF MONTANA

STATE ENGINEERS OFFICE

Water Resources Survey

T. 13N R. 10W Plat No. 29

Farm Checked: Date 7-22-58

Photo No. 7-181; 7-182

By David Pouliot & Geo. Tate

Legal Land Owner C. H. Mannix Address Helmville, Montana

Operator Same Address

Water is deliverd by:— x 1. Private System; 2. Ditch Company; x 3. State Project; 4. Federal Project; 5. Irrigation District

If under Ditch Company, Irrigation District, or Government Project, state the number of shares or inches, acre feet, as the case may be in said system

App. No. Decree No.	NAME OF APPROPRIATOR TO WHOM DECREED	NAME OF STREAM	Date App. Date Priority	Miner's Inches	In Use	NAME OF DITCH (Water Delivered By)	No.	R/F	P/G/S	Present Irr. Acres	Irrigable Acres
See Co. 3											
D-166	G. G. Welch	Nevada Creek	5-15-83	125	Yes						
		Nevada Creek	6-20-79	120	Yes						
		Nevada Creek	10-15-83	40	Yes	(North Side Ditch	3	R	R	205	0
						(Douglas Creek Canal	3	R		140	0
D-148	C. N. Mannix	Nevada Creek	11-19-96	150	Yes	Mannix-McCormick Ditch	1	R		295	0
D-149	C. N. & F. T.										
	Mannix	Reinig Creek	7-1-87	All	Stock						
		Unnamed Creek	7-1-87	All	Stock						
A-1126A	G. G. Welch	Sanford Slough	6-6-98	400	?						

NOTE: R—Denotes Regular Irrigation. F—Flood Irrigation. P—Water diverted by means of pumping. G—Water diverted by gravity. S—Stored Water.

Condition of System Good Topography Valley River Basin Columbia River

Adequate Supply: Yes x No Explain

Remarks He's 500 A.F. in Nevada Creek Water Users Association. Also has agreement to carry decree water in North Side Ditch.

Also in: Plat No. Twp. Rge.	Plat No. Twp. Rge.	Plat No. Twp. Rge.
Plat No. Twp. Rge.	Plat No. Twp. Rge.	Plat No. Twp. Rge.

Information From:

C. H. Mannix

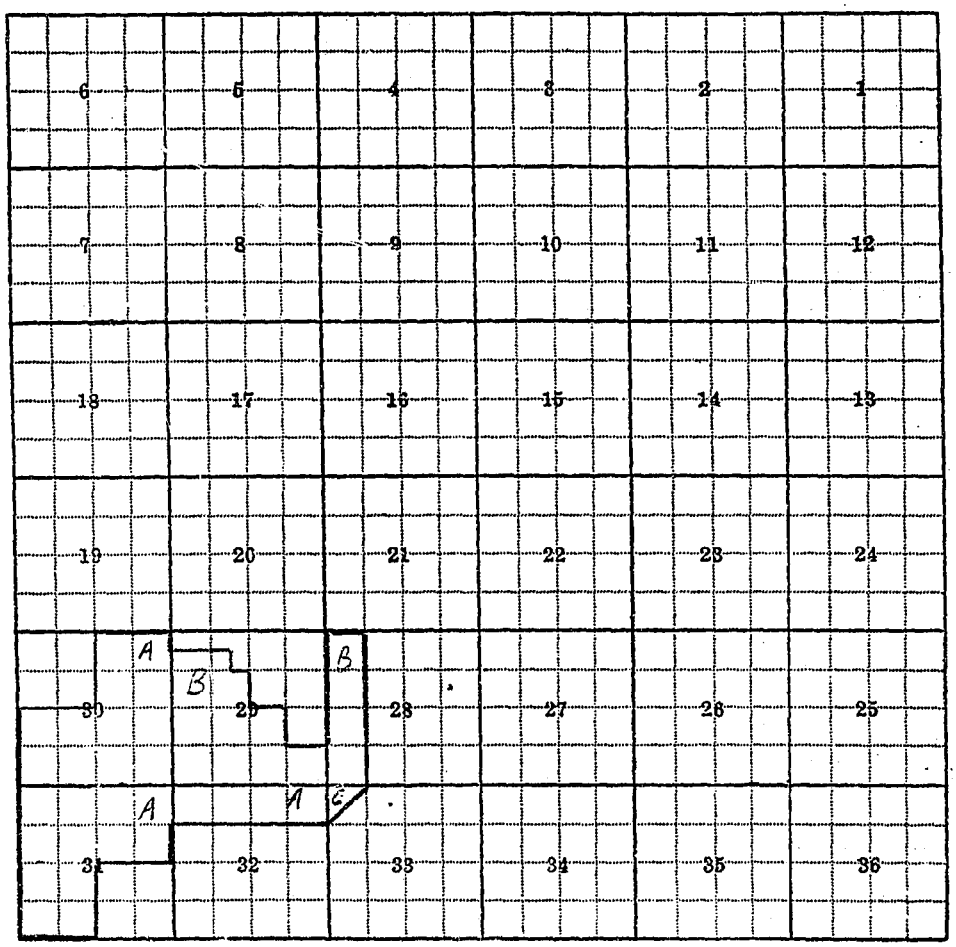

28-B, 29-B, 30-A, 31-A, 32-A, 33-C

F-1-A

County Powell

Farm Checked: Date 7-22-58

By Dave Pouliot & Geo. Tate

STATE OF MONTANA
STATE ENGINEERS OFFICE
Water Resources Survey

T 13N R 10W Plat No. 29

Photo No. 7-182; 7-181

Legal Land Owner John P. McCormick Address Helmville, Montana

Operator ..... Address .....

Water is deliverd by:— x 1. Private System; 2. Ditch Company; 3. State Project; 4. Federal Project; 5. Irrigation District

If under Ditch Company, Irrigation District, or Government Project, state the number of shares or inches, acre feet, as the case may be in said system .....

App. No. Decree No.	NAME OF APPROPRIATOR TO WHOM DECREED	NAME OF STREAM	Date App. Date Priority	Miner's Inches	In Use	NAME OF DITCH (Water Delivered By)	No.	R/F	P/G/S	Present Irr. Acres	Irrigable Acres
D-162	Mrs. H. G. Sanford	Nevada Creek	5-15-83	125	Yes						
		Castle Creek	7-1-85	20	Yes	Mannix-McCormick Ditch	1	R		85	0
A-1619	Jeremiah K. Bradshaw										
	Owen Hanawalt	Unnamed Spring	7-30-80	All	Stock						

NOTE: R—Denotes Regular Irrigation. F—Flood Irrigation. P—Water diverted by means of pumping. G—Water diverted by gravity. S—Stored Water.

Condition of System Good Topography Valley River Basin Columbia River

Adequate Supply: Yes x No..... Explain .....

Remarks .....

Also in: Plat No. Twp. Rge.	Plat No. Twp. Rge.	Plat No. Twp. Rge.
Plat No. Twp. Rge.	Plat No. Twp. Rge.	Plat No. Twp. Rge.

Information From:

John McCormick

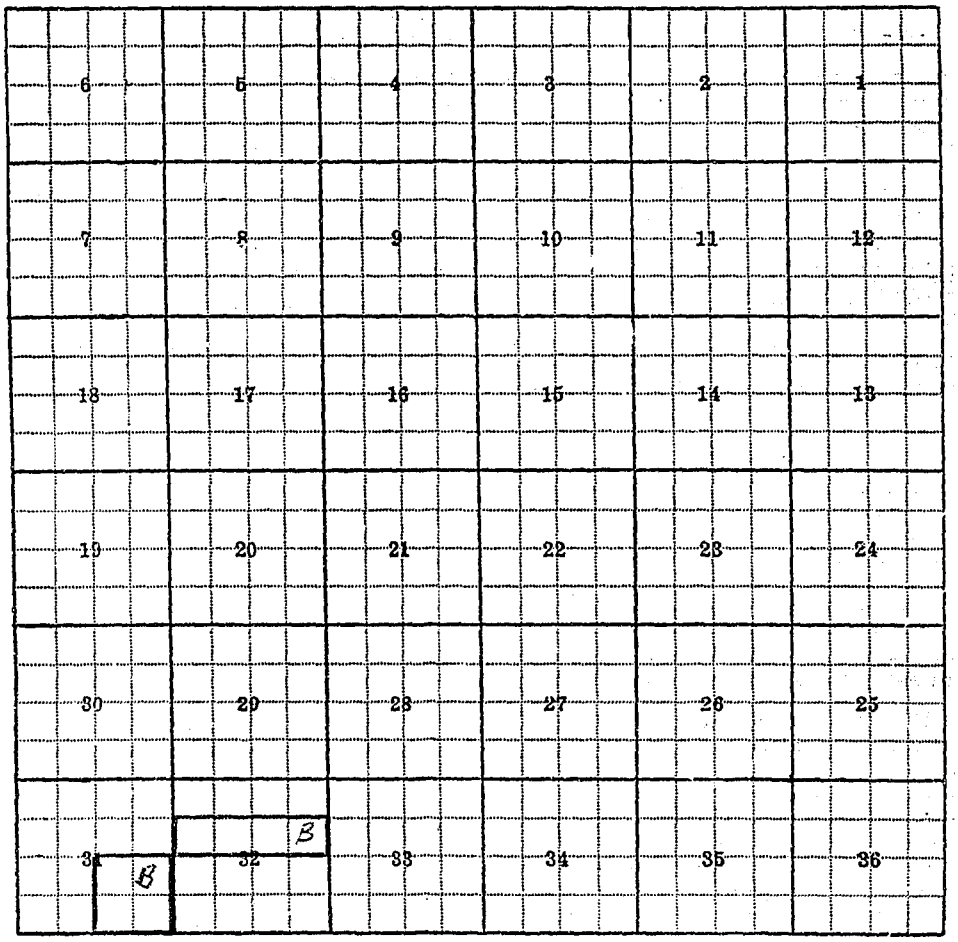
6
5
4
3
2
1
7
8
9
10
11
12
18
17
16
15
14
13
19
20
21
22
23
24
30
29
28
27
26
25
31
B
32
B
33
34
35
36

31-B, 32-B

F-1-A

County Powell

STATE OF MONTANA
STATE ENGINEERS OFFICE
Water Resources Survey

T 13N R 10W Flat No. 29

Farm Checked: Date 7-23-58

Photo No. 7-181

By Dave Pouliot & Geo. Tate

Legal Land Owner Robert Midtlying Address Helmville, Mont.

Operator Sam Bignell Address

Water is deliverd by:— X1. Private System; 2. Ditch Company; X3. State Project; 4. Federal Project; 5. Irrigation District

If under Ditch Company, Irrigation District, or Government Project, state the number of shares or inches, acre feet, as the case may be in said system

App. No. Decree No.	NAME OF APPROPRIATOR TO WHOM DECREED	NAME OF STREAM	Date App. Date Priority	Miner's Inches	In Use	NAME OF DITCH (Water Delivered By)	No.	R/F	P/G/S	Present Irr. Acres	Irrigable Acres
*See Co.		Nevada Creek				North Side Ditch	3	R	R	60	0
D-165	Charles D. Welch	Nevada Creek	6-20-79	70	Yes						
		Nevada Creek	10-15-83	30	Yes						
		Chimney Creek	6-1-84	All	Yes	Midtlying Ditch	1	R		35	0
						Midtlying Ditch	1	R		20	0

NOTE: R—Denotes Regular Irrigation. F—Flood Irrigation. P—Water diverted by means of pumping. G—Water diverted by gravity. S—Stored Water.

Condition of System Good Topography Valley River Basin Columbia River

Adequate Supply: Yes X No. Explain

Remarks

*Has 100 Acre Feet in the Nevada Creek Water Users' Association.

Also in: Plat No. Twp. Rge.	Plat No. Twp. Rge.	Plat No. Twp. Rge.
Plat No. Twp. Rge.	Plat No. Twp. Rge.	Plat No. Twp. Rge.

Information From:

Laura Bignell

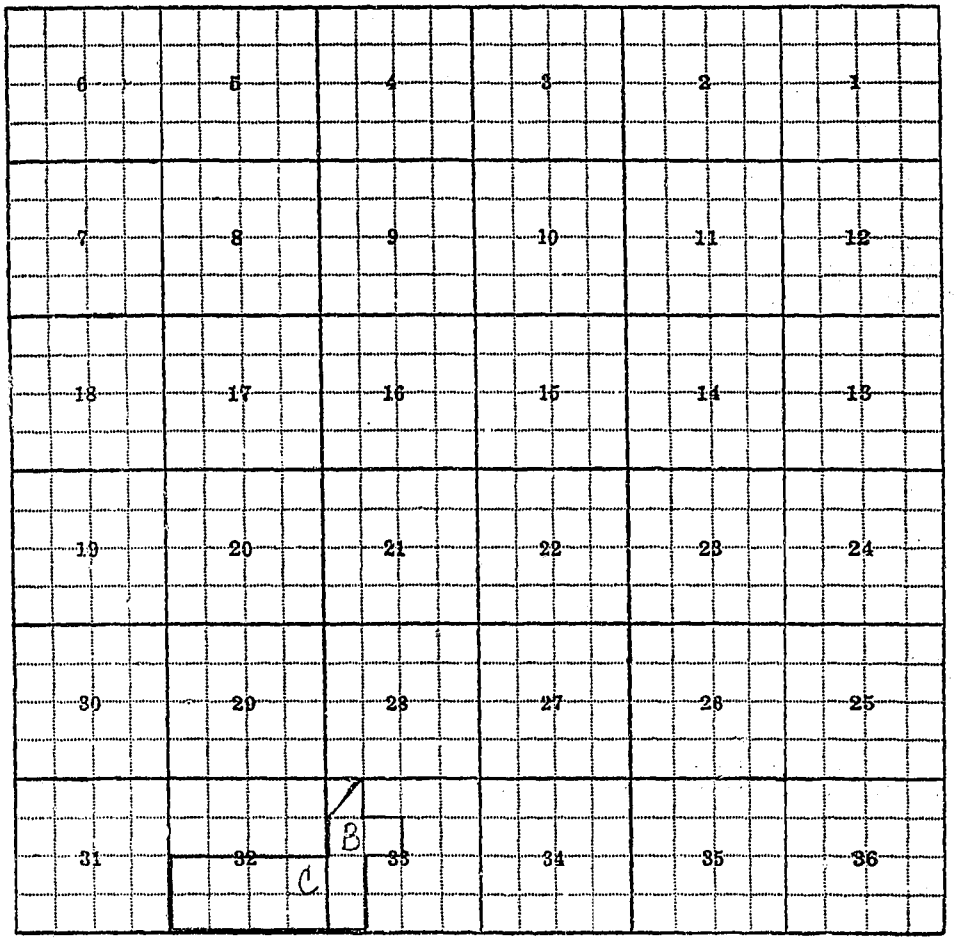
6
5
4
3
2
1
7
8
9
10
11
12
18
17
16
15
14
13
19
20
21
22
23
24
30
29
28
27
26
25
31
32
33
34
35
36
B
C

32C, 33B

F-1-A

County Powell

STATE OF MONTANA

STATE ENGINEERS OFFICE

Water Resources Survey

T. 13N R. 10W Plat No. 29

Farm Checked: Date 7-30-58

Photo No. 7-16

By Dave Pouliot & Geo. Tate

Legal Land Owner Neil Spieker Address Helmville, Montana

Operator Same Address

Water is deliverd by:—X 1. Private System; 2. Ditch Company; 3. State Project; 4. Federal Project; 5. Irrigation District

If under Ditch Company, Irrigation District, or Government Project, state the number of shares or inches, acre feet, as the case may be in said system

App. No. Decree No.	NAME OF APPROPRIATOR TO WHOM DECREED	NAME OF STREAM	Date App. Date Priority	Miner's Inches	In Use	NAME OF DITCH (Water Delivered By)	No.	R/F	P/G/S	Present Irr. Acres	Irrigable Acres
D-264	J. E. Manley	Wasson Creek	10-27-82	75	Yes						
		Wasson Creek	5-1-08	75	Yes	Spieker Ditch	1	R		5	0
D-266	Eva L. Wilcox, Admx.										
	Est. of H. N. Wilcox	Shores Creek	5-1-80	50	Yes						
		Shores Creek	5-15-01	50	Yes						
		Wasson & Shores Cr.	4-12-81	60	Yes	Spieker Ditch	1	R		105	0

NOTE: R—Denotes Regular Irrigation. F—Flood Irrigation. P—Water diverted by means of pumping. G—Water diverted by gravity. S—Stored Water.

Condition of System Topography River Basin Columbia River

Adequate Supply: Yes No Explain

Remarks Sec. 30, Arrastra - 11-14-13-12, Sec. 2-3-10-11, John Hamilton, 160A - Deer part 15-10 Charley Hughes, Sec. 31-32

Also in: Plat No. 28 Twp. 13N. Rge. 11W	Plat No. 25 Twp. 14N. Rge. 10W	Plat No. Twp. Rge.
Plat No. 20 Twp. 15N. Rge. 11W.	Plat No. Twp. Rge.	Plat No. Twp. Rge.

Information From:

Neil Spieker

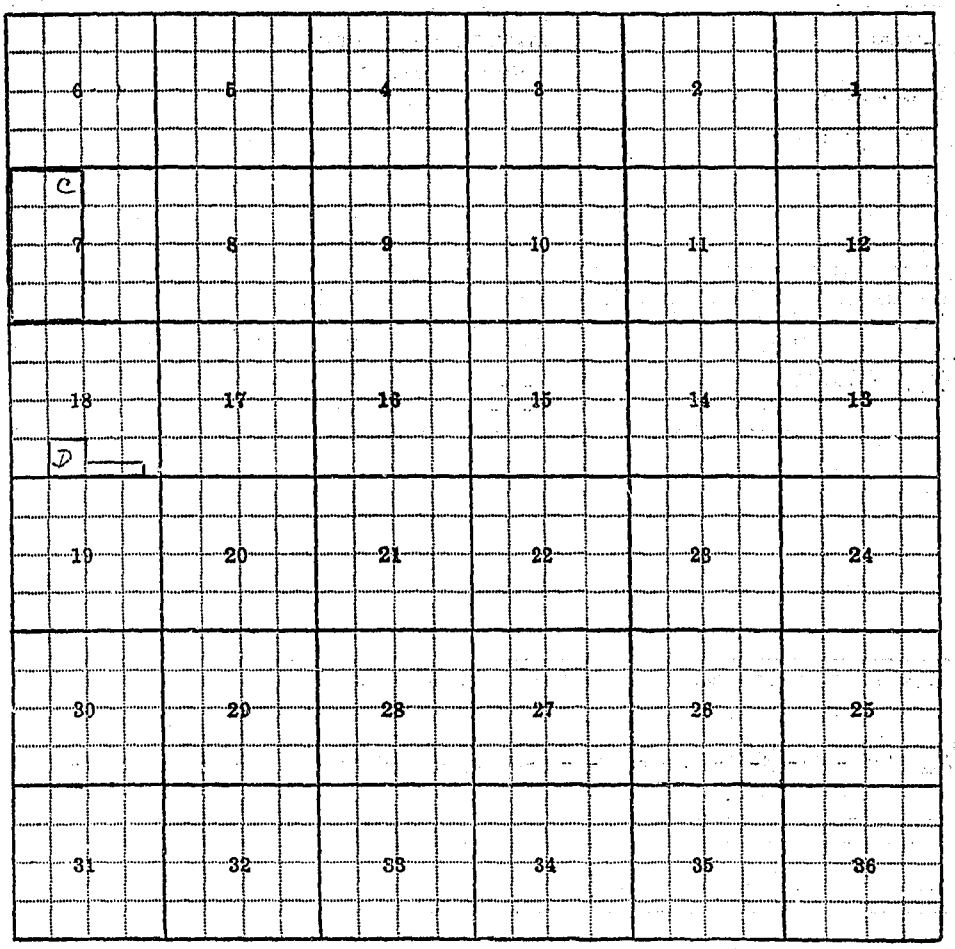
6
5
4
3
2
1
C
7
8
9
10
11
12
18
17
16
15
14
13
D
19
20
21
22
23
24
30
29
28
27
26
25
31
32
33
34
35
36

7-C, 18-D

31
T12N-R12W

F-1-A

County Powell

STATE OF MONTANA
STATE ENGINEERS OFFICE
Water Resources Survey

2N R 12W Plat No. 31

Farm Checked: Date 7-2-58

Photo No. 7-207; 7-208

By Robert Peter

Legal Land Owner Marie Frazer Address Billings, Montana

Operator Brosz Address Helmville, Montana

Water is deliverd by:—X 1. Private System; 2. Ditch Company; 3. State Project; 4. Federal Project; 5. Irrigation District

If under Ditch Company, Irrigation District, or Government Project, state the number of shares or inches, acre feet, as the case may be in said system

App. No. Decree No.	NAME OF APPROPRIATOR TO WHOM DECREED	NAME OF STREAM	Date App. Date Priority	Miner's Inches	In Use	NAME OF DITCH (Water Delivered By)	No.	R/F	P/G/S	Present Irr. Acres	Irrigable Acres
D-76	Paul Peterson Sr. &										
	Jr.	Douglas Creek	5-1-83	25	Yes	Peterson Ditches	1	R		24	0
		Douglas Creek	6-1-90	27	Yes						
		Five Mile Creek	6-1-86	25	Yes	Peterson Ditches	1	R		5	0
		Five Mile Creek	5-1-89	25	Yes						
		Spring (Trib to	11-1-82	25	Yes						
		Murray Creek)									
		Murray Creek	5-15-83	25	Yes	Peterson Ditches	1	R		70	0
		Murray Creek	5-20-83	25	Yes						
		Murray Creek	6-1-90	35	Yes						
		Murray Creek	6-1-92	25	Yes						
		Murray Creek	6-1-93	10	Yes						
		Murray Creek	6-1-93	40	Yes						
		Murray Creek	5-1-00	25	Yes						
	CONTINUED ON NEXT PAGE										

NOTE: R—Denotes Regular Irrigation. F—Flood Irrigation. P—Water diverted by means of pumping. G—Water diverted by gravity. S—Stored Water.

Condition of System Good Topography Bottom River Basin Columbia River

Adequate Supply: Yes x No Explain

Remarks Has 200 A.F. in Nevada Creek Water Users Association. Trade with P. A. B. Widener.

Also in: Plat No. Twp. Rge.	Plat No. Twp. Rge.	Plat No. Twp. Rge.
Plat No. Twp. Rge.	Plat No. Twp. Rge.	Plat No. Twp. Rge.

Information From:

Brosz


A
6
5
4
3
2
1
A
B
7
8
9
10
11
12
18
17
16
15
14
13
19
20
21
22
23
24
30
29
28
27
26
25
31
32
33
34
35
36

2-A, 11-A, 12-B

F-1-A

County Powell

STATE OF MONTANA

STATE ENGINEERS OFFICE

Water Resources Survey

T. 12N R. 12W Plat No. 31

Farm Checked: Date

Photo No.

By

Legal Land Owner Marie Frazer (Continued) Page 2 Address

Operator Address

Water is deliverd by:— 1. Private System; 2. Ditch Company; 3. State Project; 4. Federal Project; 5. Irrigation District

If under Ditch Company, Irrigation District, or Government Project, state the number of shares or inches, acre feet, as the case may be in said system

App. No. Decree No.	NAME OF APPROPRIATOR TO WHOM DECREED	NAME OF STREAM	Date App. Date Priority	Miner's Inches	In Use	NAME OF DITCH (Water Delivered By)	No.	R/F	P/G/S	Present Irr. Acres	Irrigable Acres
D-76	Continued	Spring (trib. to Murray Creek)	Domestic	5	Yes						
		Murray Creek	6-1-89	50	Yes						
		Chimney Creek	6-1-99	30	Yes	Peterson Ditches	1	R		7	0
A-1601	Hans H. Lieman	Pauls Spring	4-5-03	120	No						

NOTE: R—Denotes Regular Irrigation. F—Flood Irrigation. P—Water diverted by means of pumping. G—Water diverted by gravity. S—Stored Water.

Condition of System Topography River Basin

Adequate Supply: Yes No Explain

Remarks

Also in: Plat No. Twp. Rge.	Plat No. Twp. Rge.	Plat No. Twp. Rge.
Plat No. Twp. Rge.	Plat No. Twp. Rge.	Plat No. Twp. Rge.

Information From:

F-1-A

County Powell

Farm Checked: Date 7-2-58

By Robert Peter

STATE OF MONTANA
STATE ENGINEERS OFFICE
Water Resources Survey

T. 12N R. 12W Plat No. 3

Photo No. 7-204; 7-205; 7-

Legal Land Owner Paul Jacobson Address Helmville, Montana

Operator Same Address

Water is deliverd by:— X 1. Private System; 2. Ditch Company; 3. State Project; 4. Federal Project; 5. Irrigation District

If under Ditch Company, Irrigation District, or Government Project, state the number of shares or inches, acre feet, as the case may be in said system

App. No. Decree No.	NAME OF APPROPRIATOR TO WHOM DECREED	NAME OF STREAM	Date App. Date Priority	Miner's Inches	In Use	NAME OF DITCH (Water Delivered By)	No.	R/F	P/G/S	Present Irr. Acres	I
D-71	Julius Jacobson	Five Mile Creek	8-15-86	90	Yes	Jacobson Ditches	1	R		147	
			6-1-87	44	Yes						
			6-1-02	25	Yes						
		Murray Creek	6-15-83	40	Yes	Jacobson Ditches	1	R		203	
			5-1-89	25	Yes						
			6-1-05	11	Yes						
		Spring Cr. (Trib. to Murray Creek)		4	Yes						

NOTE: R—Denotes Regular Irrigation. F—Flood Irrigation. P—Water diverted by means of pumping. G—Water diverted by gravity. S—Stored Water.

Condition of System Good Topography Bottom River Basin Columbia River

Adequate Supply: Yes X No Explain

Remarks Has 300 A.F. in the Nevada Creek Water Users Association. Trade with P. A. B. Widener.

Also in: Plat No. Twp. Rge.	Plat No. Twp. Rge.	Plat No. Twp. Rge.
Plat No. Twp. Rge.	Plat No. Twp. Rge.	Plat No. Twp. Rge.

Information From:
Paul Jacobson

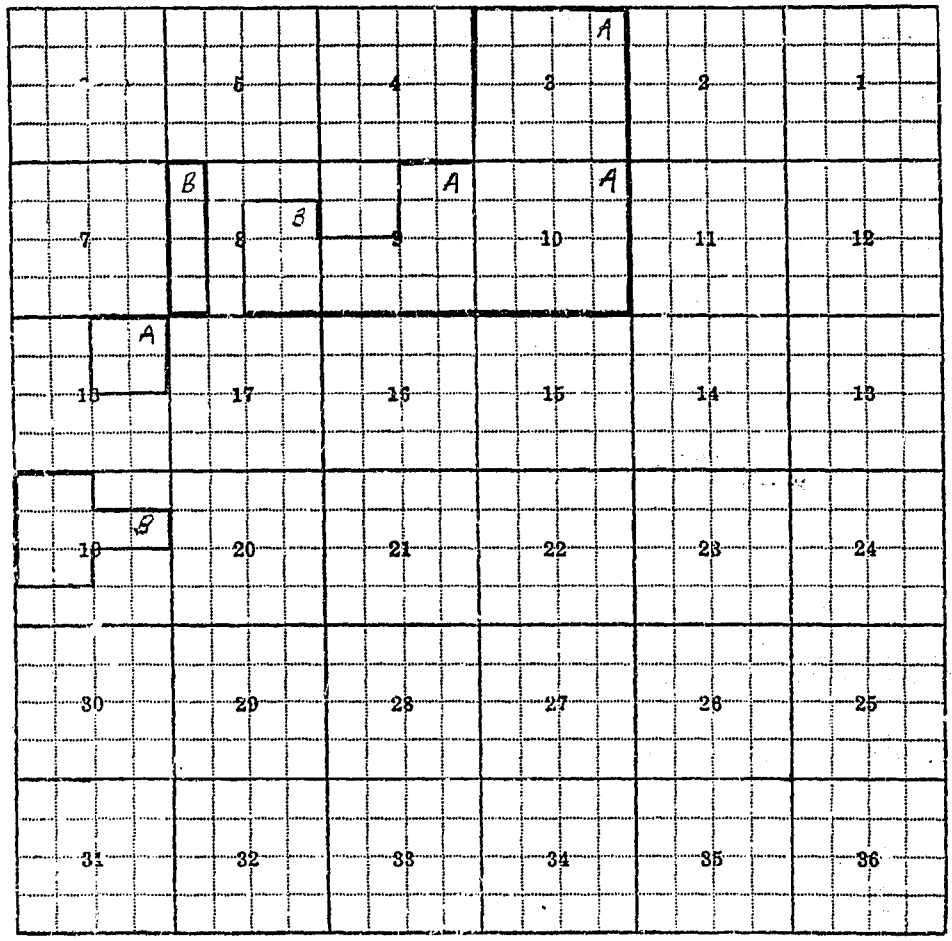

3-A, . . 8-B, 9-A, 10-A, 18-A, 19-B

F-1-A

County Powell

Farm Checked: Date 7-1-58

By Robert Peter

STATE OF MONTANA
STATE ENGINEERS OFFICE
Water Resources Survey

T. 12N R. 12W Plat No. 31

Photo No. 8-70

Legal Land Owner Carl A. Lienau Address

Operator Jack Peterson Address Helmville, Montana

Water is deliverd by:— X 1. Private System; 2. Ditch Company; 3. State Project; 4. Federal Project; 5. Irrigation District

If under Ditch Company, Irrigation District, or Government Project, state the number of shares or inches, acre feet, as the case may be in said system

App. No. Decree No.	NAME OF APPROPRIATOR TO WHOM DECREED	NAME OF STREAM	Date App. Date Priority	Miner's Inches	In Use	NAME OF DITCH (Water Delivered By)	No.	R/F	P/G/S	Present Irr. Acres	Irrigable Acres
D-73	John Magnuson	Chimney Creek	5-1-91	25	Yes						
		Chimney Creek	6-1-92	40	Yes						
		Mud Creek	All up to	-50	Yes	Magnuson Ditches	1	R		78	0
Use		Douglas Creek				Peterson Ditches	1	R		20	0

NOTE: R—Denotes Regular Irrigation F—Flood Irrigation. P—Water diverted by means of pumping. G—Water diverted by gravity. S—Stored Water.

Condition of System Good Topography Bottom River Basin Columbia River

Adequate Supply: Yes X No. Explain

Remarks Has 100 A.F. in the Nevada Creek Water Users Association. Trade with P. A. B. Widener.

Also in: Plat No. 32 Twp. 12N Rge. 11W | Plat No. Twp. Rge. | Plat No. Twp. Rge.
Plat No. Twp. Rge. | Plat No. Twp. Rge. | Plat No. Twp. Rge.

Information From:
John Manley

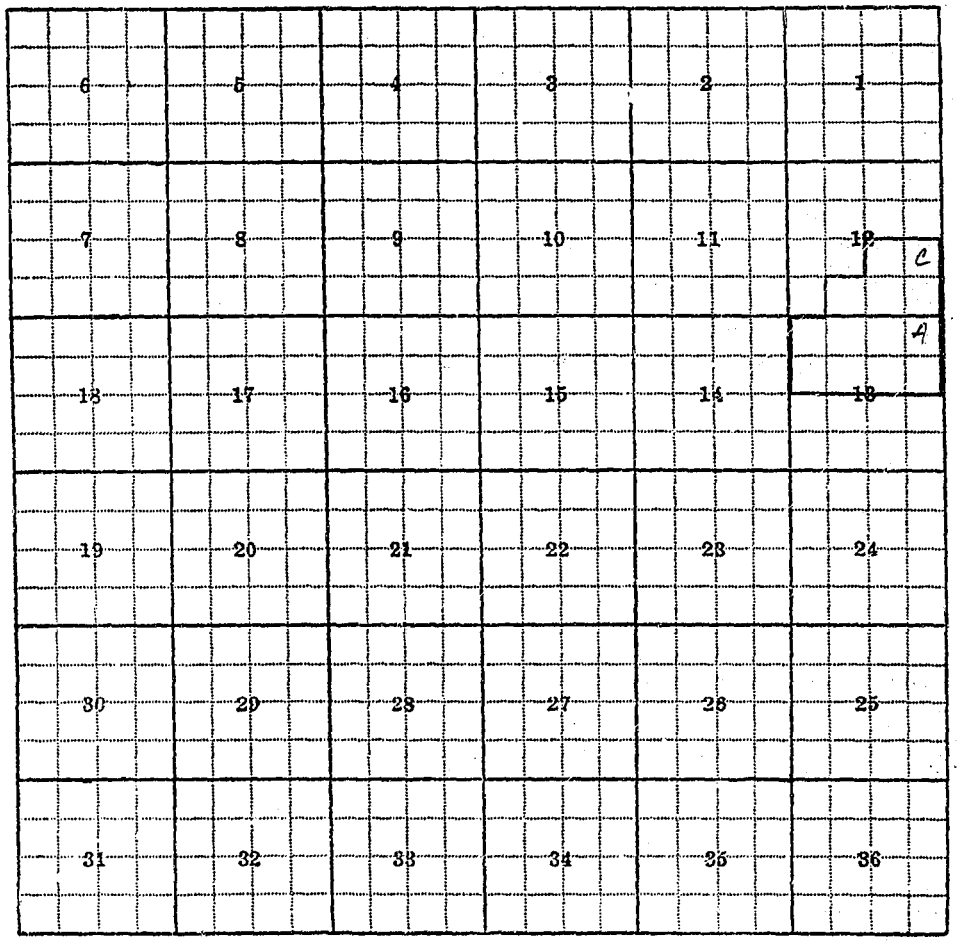
6
5
4
3
2
1
7
8
9
10
11
12
C
A
18
17
16
15
14
13
19
20
21
22
23
24
30
29
28
27
26
25
31
32
33
34
35
36

12-C, 13-A

F-1-A

County Powell

Farm Checked: Date 7-1-58

By Robert Peter

STATE OF MONTANA
STATE ENGINEERS OFFICE
Water Resources Survey

T. 12N R. 12W Plat No. 31
Photo No. 9-4; 8-72; 8-73; 8-74; ~~8-75; 8-76; 9-8; 8-71~~

Legal Land Owner Clifford Manley Address

Operator John Manley Address Helmville, Montana

Water is deliverd by:—X 1. Private System; 2. Ditch Company; 3. State Project; 4. Federal Project; 5. Irrigation District

If under Ditch Company, Irrigation District, or Government Project, state the number of shares or inches, acre feet, as the case may be in said system

App. No. Decree No.	NAME OF APPROPRIATOR TO WHOM DECREED	NAME OF STREAM	Date App. Date Priority	Miner's Inches	In Use	NAME OF DITCH (Water Delivered By)	No.	R/F	P/G/S	Present Irr. Acres	Irrigable Acres
D-74	J. F. Manley	Douglas Creek	5-1-83	150	Yes	Manley Ditches				428	197
		Douglas Creek	5-1-86	150	Yes						
		Douglas Creek	10-1-00	70	Yes						
		Parrott Creek	9-1-86	100	Yes	Manley Ditches)	1	R		59	0
		Sturgeon Creek	4-20-88	100	Yes	Manley Ditches)					
		Brantley Creek	8-1-83	35	Yes	Manley Ditches	1	R		22	0
		Brantley Creek	8-1-83	All	Yes						
D-75	Martin Peterson	Douglas Creek	6-1-89	84	Yes						
			6-1-93	25	Yes						
			6-1-95	15	Yes						
			6-1-96	25	Yes						
			10-1-02	65	Yes						
			6-1-86	75	Yes						
			5-1-86	57	Yes						

NOTE: R—Denotes Regular Irrigation. F—Flood Irrigation. P—Water diverted by means of pumping. G—Water diverted by gravity. S—Stored Water.

Condition of System Good Topography Bottom & Benches River Basin Columbia River

Adequate Supply: Yes X No Explain

Remarks Has 200 A.F. in Nevada Creek Water Users Association. Trade with P. A. B. Widener.

Also in: Plat No. Twp. Rge.	Plat No. Twp. Rge.	Plat No. Twp. Rge.
Plat No. Twp. Rge.	Plat No. Twp. Rge.	Plat No. Twp. Rge.

Information From:
John Manley

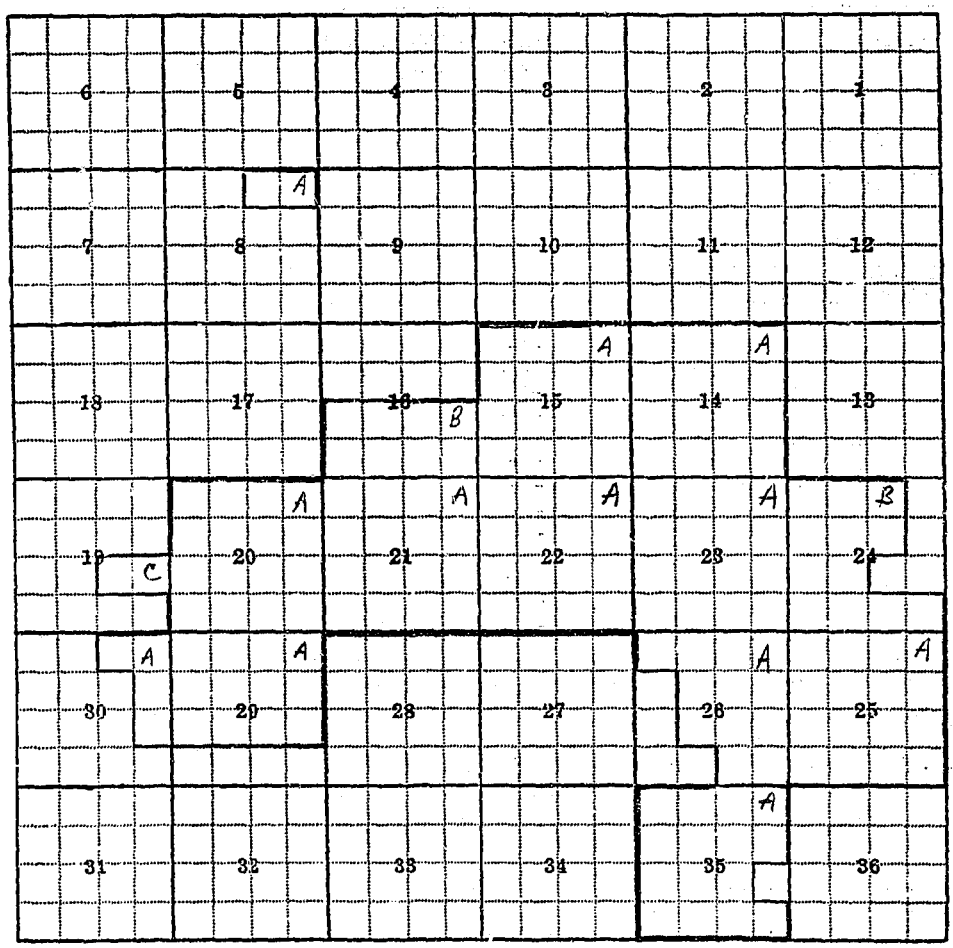

8-A, 14-A, 15-A, 16-B, 19-C, 20-A, 21-A, 22-A, 23-A, 24-B, 25-A, 26-A, 29-A, 30-A, 35-A

F-1-A

County Powell

STATE OF MONTANA
STATE ENGINEERS OFFICE
Water Resources Survey

T. 12N R. 12W Plat No. 31

Farm Checked: Date 7-2-58

Photo No. 8-73

By R. J. Peter

Legal Land Owner Montana, State of Address

Operator Paul Jacobson Address

Water is deliverd by:—X 1. Private System; 2. Ditch Company; 3. State Project; 4. Federal Project; 5. Irrigation District

If under Ditch Company, Irrigation District, or Government Project, state the number of shares or inches, acre feet, as the case may be in said system

App. No. Decree No.	NAME OF APPROPRIATOR TO WHOM DECREED	NAME OF STREAM	Date App. Date Priority	Miner's Inches	In Use	NAME OF DITCH (Water Delivered By)	No.	R/F	P/G/S	Present Irr. Acres	Irrigable Acres
D-71	Julius Jacobson	Murray Creek	6-15-83	40)	Yes						
			5-1-89	25)	Yes						
			6-1-05	11)	Yes	Jacobson Ditches	1	R		92	0

NOTE: R—Denotes Regular Irrigation. F—Flood Irrigation. P—Water diverted by means of pumping. G—Water diverted by gravity. S—Stored Water.

Condition of System Good Topography Bench River Basin Columbia River

Adequate Supply: Yes X No Explain

Remarks

Also in: Plat No. 20	Twp. 15N	Rge. 11W	Plat No. 45	Twp. 10N	Rge. 8W	Plat No. 60	Twp. 7N	Rge. 9W
Plat No. 24	Twp. 14N	Rge. 11W	Plat No. 55	Twp. 8N	Rge. 10W	Plat No. 63	Twp. 6N	Rge. 10W
40	11N	8W	59	7N	10W			

Information From:
Paul Jacobson

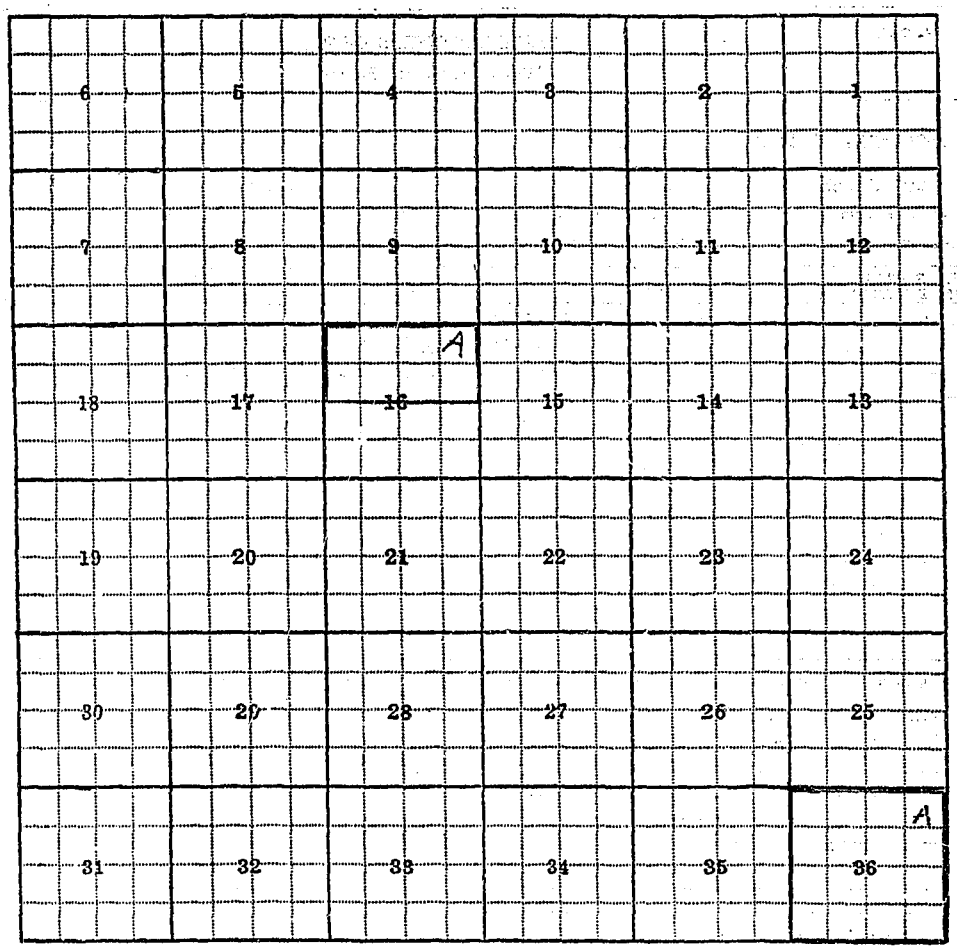
6
5
4
3
2
1
7
8
9
10
11
12
A
18
17
16
15
14
13
19
20
21
22
23
24
30
29
28
27
26
25
A
31
32
33
34
35
36

16-A, 36-A

F-1-A

County Powell

Farm Checked: Date 7-1-58

By R. J. Peter

STATE OF MONTANA
STATE ENGINEERS OFFICE
Water Resources Survey

T 12N R 12W Plat No. 31

Photo No. 9-7, 9-6, 9-5, 9-18, 9-17, 9-16

Legal Land Owner Paul Peterson, Jr. Address

Operator Address

Water is delivered by:— 1. Private System; 2. Ditch Company; 3. State Project; 4. Federal Project; 5. Irrigation District

If under Ditch Company, Irrigation District, or Government Project, state the number of shares or inches, acre feet, as the case may be in said system

App. No. Decree No.	NAME OF APPROPRIATOR TO WHOM DECREED	NAME OF STREAM	Date App. Date Priority	Miner's Inches	In Use	NAME OF DITCH (Water Delivered By)	No.	R/F	P/G/S	Present Irr. Acres	Irrigable Acres
A-1298	R. E. Brown	Sturgeon Creek	10-1-32	40)							
A-43	R. E. Brown	Bear Creek	10-1-32	100)							
A-1754	W. A. Yost	Unnamed Spring		)							
			6-15-16	4)	Stock						
		NO IRRIGATION									

NOTE: R—Denotes Regular Irrigation. F—Flood Irrigation. P—Water diverted by means of pumping. G—Water diverted by gravity. S—Stored Water.

Condition of System Topography River Basin Columbia River

Adequate Supply: Yes No Explain

Remarks

Also in: Plat No. Twp. Rge.	Plat No. Twp. Rge.	Plat No. Twp. Rge.
Plat No. Twp. Rge.	Plat No. Twp. Rge.	Plat No. Twp. Rge.

Information From:
John Manley

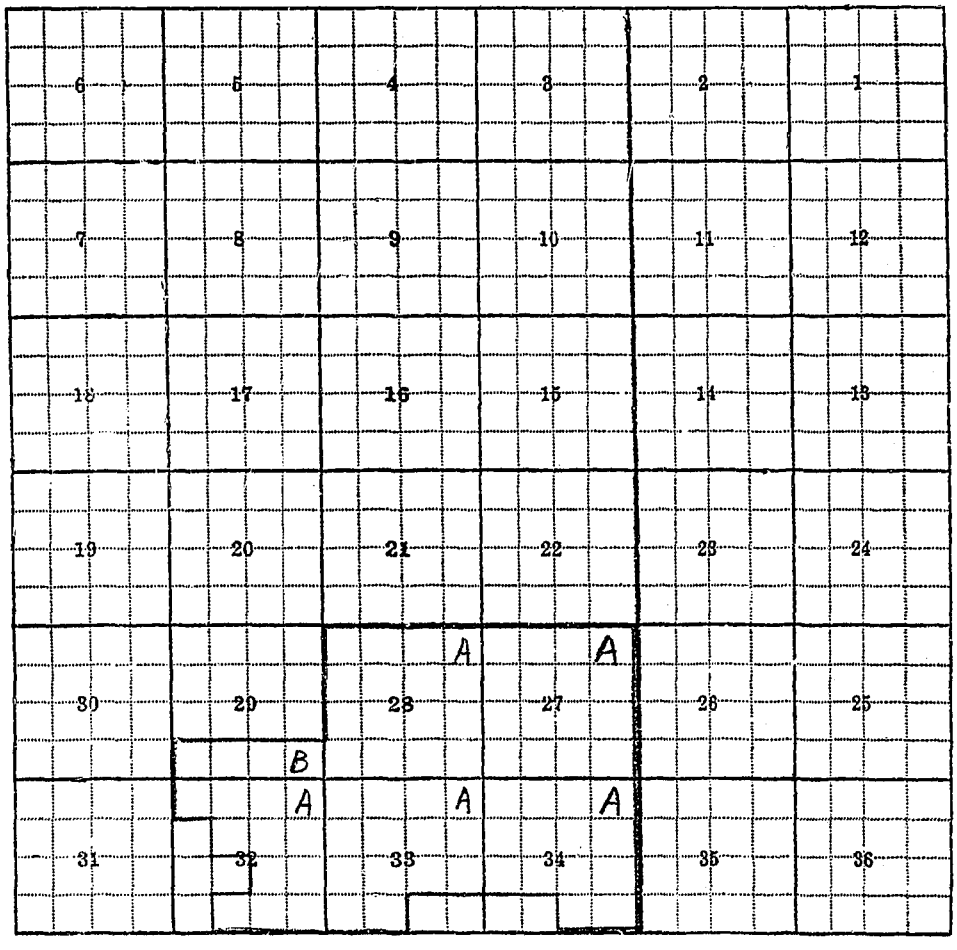

27A, 28A, 29B, 32A, 33A, 34A

32
T12N-R11W

F-1-A

County Powell

Farm Checked: Date 7-1-58

By R. J. Peter

STATE OF MONTANA
STATE ENGINEERS OFFICE
Water Resources Survey

T. 12 L. Plat No. 32

Photo No. 8-69

Legal Land Owner Carl A. Lienau Address

Operator Jack Peterson Address Helmville

Water is deliverd by:— 1. Private System; 2. Ditch Company; 3. State Project; 4. Federal Project; 5. Irrigation District

If under Ditch Company, Irrigation District, or Government Project, state the number of shares or inches, acre feet, as the case may be in said system

App. No. Decree No.	NAME OF APPROPRIATOR TO WHOM DECREED	NAME OF STREAM	Date App. Date Priority	Miner's Inches	In Use	NAME OF DITCH (Water Delivered By)	No.	R/F	P/G/S	Present Irr. Acres	Irrigable Acres
D-73	John Magnuson	Chimney Creek	5-1-91	25	Yes						
		Chimney Creek	6-1-92	40	Yes						
		Mud Creek		All up 6 55	Yes	Magnuson Ditch	1	R		10	0

NOTE: R—Denotes Regular Irrigation. F—Flood Irrigation. P—Water diverted by means of pumping. G—Water diverted by gravity. S—Stored Water.

Condition of System Good Topography Bench River Basin Columbia River

Adequate Supply: Yes X No Explain

Remarks

Also in: Plat No. 31 Twp. 12N Rge. 12W	Plat No. Twp. Rge.	Plat No. Twp. Rge.
Plat No. Twp. Rge.	Plat No. Twp. Rge.	Plat No. Twp. Rge.

Information From:

John Manley

6	5	4	3	2	1
7	8	9	10	11	12
B 18	17	16	15	14	13
19	B 20	21	22	23	24
30	29	28	27	26	25
31	32	33	34	35	36

18B, 20B

F-1-A

County Powell

STATE OF MONTANA
STATE ENGINEERS OFFICE
Water Resources Survey

T. 12N R. 11W Plat No. 3

Farm Checked: Date 7-22-58

Photo No. Sec. 1, 7-214

By Dave Pouliot & Geo. Tate

Legal Land Owner C. N. Mannix Address Helmville

Operator Same Address

Water is deliverd by:— 1. Private System; 2. Ditch Company; X 3. State Project; 4. Federal Project; 5. Irrigation District

If under Ditch Company, Irrigation District, or Government Project, state the number of shares or inches, acre feet, as the case may be in said system

App. No. Decree No.	NAME OF APPROPRIATOR TO WHOM DECREED	NAME OF STREAM	Date App. Date Priority	Miner's Inches	In Use	NAME OF DITCH (Water Delivered By)	No.	R/F	P/G/S	Present Irr. Acres	Ir
*See Co.		Nevada Creek				Douglas Creek Canal	3	R	R	30	
D-149	C. N. & F. T.										
	Mannix	Reining Creek	7-1-87	All	Stock						
		Unnamed Creek	7-1-87	All	Water						

NOTE: R—Denotes Regular Irrigation. F—Flood Irrigation. P—Water diverted by means of pumping. G—Water diverted by gravity. S—Stored Water.

Condition of System Good Topography Valley River Basin Columbia River

Adequate Supply: Yes X No Explain

Remarks

*Has 500 Acre Feet in the Nevada Creek Water Users' Association.

Also in: Plat No. 33 Twp. 12N Rge. 10W	Plat No. Twp. Rge.	Plat No. Twp. Rge.
Plat No. Twp. Rge.	Plat No. Twp. Rge.	Plat No. Twp. Rge.

Information From:

C. N. Mannix