6	5	4	3	2	1
7	8	9	10	11	12
18	17	16	15	14	13
19	20 A	21	22	23	24
30	29	28	27	26	25
31	32	33	34	35	36

20A

F-1-A

County Powell

STATE OF MONTANA
STATE ENGINEERS OFFICE
Water Resources Survey

T.15N R12W Plat No. 19

Farm Checked: Date 8-12-58

Photo No. 43-81
43-42

By R. J. Peter

Legal Land Owner Edna & Alfred Jacobsen Address Ovando

Operator Address

Water is delivered by:— 1. Private System; 2. Ditch Company; 3. State Project; 4. Federal Project; 5. Irrigation District

If under Ditch Company, Irrigation District, or Government Project, state the number of shares or inches, acre feet, as the case may be in said system

App. No. Decree No.	NAME OF APPROPRIATOR TO WHOM DECREED	NAME OF STREAM	Date App. Date Priority	Miner's Inches	In Use	NAME OF DITCH (Water Delivered By)	No.	R/F	P/G/S	Present Irr. Acres	Irrigable Acres
D-306	H. D. Fisher										
	Christian Jacky	Hoyt Cr. & Swamp	none given	20	No						
		SUB-IRRIGATED									

NOTE: R—Denotes Regular Irrigation. F—Flood Irrigation. P—Water diverted by means of pumping. G—Water diverted by gravity. S—Stored Water.

Condition of System Topography River Basin Columbia River

Adequate Supply: Yes No Explain

Remarks

Also in: Plat No. Twp. Rge.	Plat No. Twp. Rge.	Plat No. Twp. Rge.
Plat No. Twp. Rge.	Plat No. Twp. Rge.	Plat No. Twp. Rge.

Information From:

Herman Jacobsen



*24B- Edna & Alfred Jacobsen name
26B & 35A - Edna Jacobsen name

F-1-A

County Powell

Farm Checked: Date 8-12-58

By R. J. Peter

STATE OF MONTANA
STATE ENGINEERS OFFICE
Water Resources Survey

T 15N R 12W Plat No. 19

Photo No. 43-41

Legal Land Owner Herman Jacobsen Address Ovando

Operator Same Address

Water is deliverd by:— X 1. Private System; 2. Ditch Company; 3. State Project; 4. Federal Project; 5. Irrigation District

If under Ditch Company, Irrigation District, or Government Project, state the number of shares or inches, acre feet, as the case may be in said system

App. No. Decree No.	NAME OF APPROPRIATOR TO WHOM DECREED	NAME OF STREAM	Date App. Date Priority	Miner's Inches	In Use	NAME OF DITCH (Water Delivered By)	No.	R/F	P/G/S	Present Irr. Acres	Irrigable Acres
D-13	Klara Jacobsen, Adm.										
	Est. Anton Jacobsen	N. Fk. Blackfoot River	5-24-90	360	Yes	Jacobsen D.	1	R		22	0
			5-24-90	400	Yes						
		Jacobsen Spring	5-20-97	80	Yes						
			4-1-30	½ of 500'	Yes						

NOTE: R—Denotes Regular Irrigation. F—Flood Irrigation. P—Water diverted by means of pumping. G—Water diverted by gravity. S—Stored Water.

Condition of System Good Topography Bottom River Basin Columbia River

Adequate Supply: Yes X No Explain

Remarks

Also in: Plat No. 23 Twp. 14N Rge. 12W	Plat No. Twp. Rge.	Plat No. Twp. Rge.
Plat No. Twp. Rge.	Plat No. Twp. Rge.	Plat No. Twp. Rge.

Information From:

Herman Jacobsen

6	5	4	3	2	1
7	8	9	10	11	12
18	17	16	15	14	13
19	20	21	22	23	24
30	29	28	27	26	25
31	32	33	34	35	36 B

36B

F-1-A

County Powell

STATE OF MONTANA
STATE ENGINEERS OFFICE
Water Resources Survey

T. 15N R. 12W Plat No. 19

Farm Checked: Date 8-12-58

Photo No. 43-45; 43-46; 43-44
43-78

By Robert Peter

Legal Land Owner Anita James Address Ovando, Montana

Operator J. E. James Address

Water is delivered by:—X 1. Private System; 2. Ditch Company; 3. State Project; 4. Federal Project; 5. Irrigation District

If under Ditch Company, Irrigation District, or Government Project, state the number of shares or inches, acre feet, as the case may be in said system

App. No. Decree No.	NAME OF APPROPRIATOR TO WHOM DECREED	NAME OF STREAM	Date App. Date Priority	Miner's Inches	In Use	NAME OF DITCH (Water Delivered By)	No.	R/F	P/G/S	Present Irr. Acres	Irrigable Acres
A-640	Geo. H. Hammond	Hoyt Creek	8-10-16	20000	Yes						
A-427	Cornelius Coughlin	Dick Creek	5-3-83	300	Yes	Coughlin Ditch	1	R		256	0
No filing		Warren Creek				Waste from Neighbors					
						Field	1	F		63	0
A-427	Cornelius Coughlin	Dick Creek	5-3-83	300	Yes	Coughlin Ditch	1	R		11	0
A-363	Cornelius Coughlin	Coughlin Creek	5-3-83	200	?						

NOTE: R—Denotes Regular Irrigation. F—Flood Irrigation. P—Water diverted by means of pumping. G—Water diverted by gravity. S—Stored Water.

Condition of System Good Topography Bottom River Basin Columbia River

Adequate Supply: Yes X No Explain

Remarks

Also in: Plat No. Twp. Rge. | Plat No. Twp. Rge. | Plat No. Twp. Rge.
Plat No. Twp. Rge. | Plat No. Twp. Rge. | Plat No. Twp. Rge.

Information From:
J. E. James

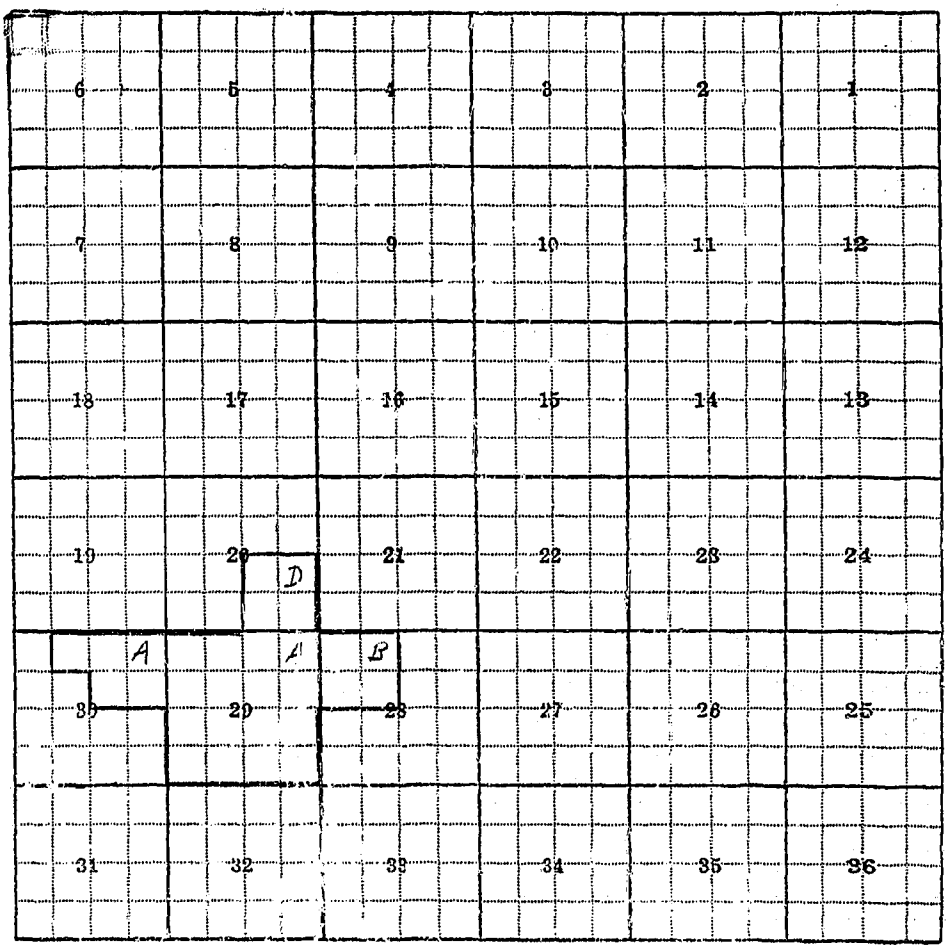

20-C, 28-B, 29-A, 30-A

F-1-A

County Powell

Farm Checked: Date 8-12-58

By R. J. Peter

STATE OF MONTANA
STATE ENGINEERS OFFICE
Water Resources Survey

T. 15N R. 12W Plat No. 19

Photo No. 43-77

Legal Land Owner J. E. James Address Ovando

Operator Same Address

Water is delivered by:—x 1. Private System; 2. Ditch Company; 3. State Project; 4. Federal Project; 5. Irrigation District

If under Ditch Company, Irrigation District, or Government Project, state the number of shares or inches, acre feet, as the case may be in said system

App. No. Decree No.	NAME OF APPROPRIATOR TO WHOM DECREED	NAME OF STREAM	Date App. Date Priority	Miner's Inches	In Use	NAME OF DITCH (Water Delivered By)	No.	R/F	P/G/S	Present Irr. Acres	Irrigable Acres
A-646)	Geo. H. Hammond	Hoyt Creek)	8-10-16	20000	Yes	Coughlin Ditch	1	R		188	0
A-427)	Cornelius Couglin	Dick Creek)	5-3-83	300	Yes						
A-363	Cornelius Coughlin	Coughlin Creek	5-3-83	200	?						

NOTE: R—Denotes Regular Irrigation. F—Flood Irrigation. P—Water diverted by means of pumping. G—Water diverted by gravity. S—Stored Water.

Condition of System Good Topography Bottom River Basin Columbia River

Adequate Supply: Yes X No Explain

Remarks Gets some waste from Warren Creek users

Also in: Plat No. Twp. Rge.	Plat No. Twp. Rge.	Plat No. Twp. Rge.
Plat No. Twp. Rge.	Plat No. Twp. Rge.	Plat No. Twp. Rge.

Information From:

J. E. James

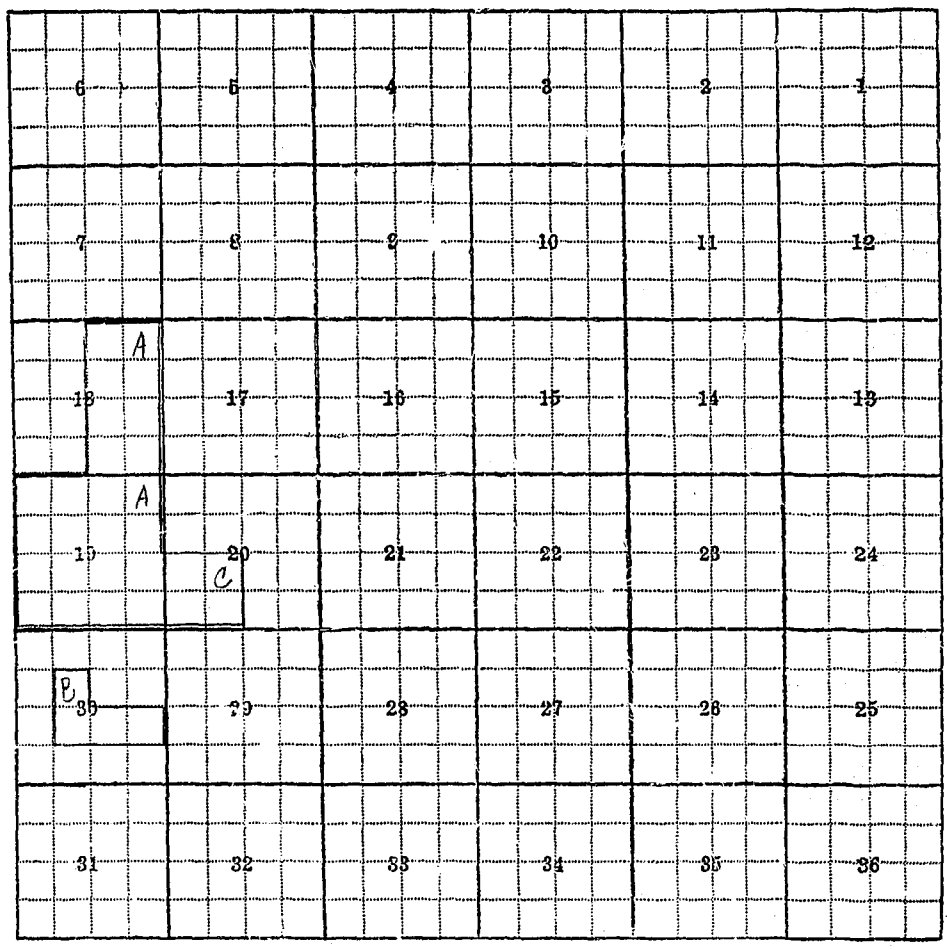

18A, 19A, 20C, 30B

F-1-A

County Powell

Farm Checked: Date 7-24-58

By R. J. Peter

STATE OF MONTANA
STATE ENGINEERS OFFICE
Water Resources Survey

T. 15N R. 12W Plat No. 19

Photo No. 43-77

Legal Land Owner Fred Kuester Address Ovando

Operator Same Address

Water is deliverd by:— X 1. Private System; 2. Ditch Company; 3. State Project; 4. Federal Project; 5. Irrigation District

If under Ditch Company, Irrigation District, or Government Project, state the number of shares or inches, acre feet, as the case may be in said system

App. No. Decree No.	NAME OF APPROPRIATOR TO WHOM DECREED	NAME OF STREAM	Date App. Date Priority	Miner's Inches	In Use	NAME OF DITCH (Water Delivered By)	No.	R/F	P/G/S	Present Irr. Acres	Irr. A
A-429	Ben & Etta M. Holland	Dick Creek	7-4-08	300	Yes	Holland D.	1	R		17	
A-1622	Gottlieb Brunner										
	C. B. Muchmore	Unnamed Spring	4-24-95	500	No						

NOTE: R—Denotes Regular Irrigation. F—Flood Irrigation. P—Water diverted by means of pumping. G—Water diverted by gravity. S—Stored Water.

Condition of System Good Topography Bottom River Basin Columbia River

Adequate Supply: Yes X No. Explain

Remarks

Also in: Plat No. Twp. Rge.	Plat No. Twp. Rge.	Plat No. Twp. Rge.
Plat No. Twp. Rge.	Plat No. Twp. Rge.	Plat No. Twp. Rge.

Information From:

Fred Kuester

6	5	4	3	2	1
7	8	9	10	11	12
B 18	17	16	15	14	13
19	20	21	22	23	24
30	29	28	27	26	25
31	32	33	34	35	36

18B

F-1-A

County Powell

Farm Checked: Date 8-20-58

By Robert Peter

STATE OF MONTANA
STATE ENGINEERS OFFICE
Water Resources Survey

T 15N R 12W Plat No. 1
43-44; 43-45; 43-4
Photo No.

Legal Land Owner Leonard J. Miller Address

Operator C. C. Granger Address do, Montana

Water is deliverd by:— x 1. Private System; 2. Ditch Company; 3. State Project; 4. Fe ect; 5. Irrigation District

If under Ditch Company, Irrigation District, or Government Project, state the number of shares or inches, acre feet, as the cas in said system

App. No. Decree No.	NAME OF APPROPRIATOR TO WHOM DECREED	NAME OF STREAM	Date App. Date Priority	Miner's Inches	In Use	NAME OF D (Water Deliver By)	No.	R/F	P/G/S	Present Irr. Acres	Irr
D-305)	Robert G. Dixon	Warren Creek	4-22-85	75	Yes						
)		Warren Creek & Springs	6-15-84	20	Yes						
)		Warren Creek & Springs	5-31-87	100	Yes						
D-308)	Stephen, Albert, and Orville Muchmore	Warren Creek	6-15-89	200	Yes						
			4-16-97	200	Yes	Miller Ditches	1	R		352	(
D-307	Robert G. Dixon & John Gammon	Springs	4-22-85	50	Yes						
A-1244	D. M. Hunsecker & Ernest Kilburn	Spring Creek	5-28-84	720	No						

NOTE: R—Denotes Regular Irrigation. F—Flood Irrigation. P—Water diverted by means of pumping. G—Water diverted by gravity. S—Stored Water.

Condition of System Good Topography Bottom River Basin Columbia River

Adequate Supply: Yes x No Explain

Remarks Uses check dams in creek for portion of the ranch.

Also in: Plat No. 23 Twp. 14N Rge. 12W	Plat No. Twp. Rge.	Plat No. Twp. Rge.
Plat No. Twp. Rge.	Plat No. Twp. Rge.	Plat No. Twp. Rge.

Information From:
C. C. Granger



30-C, 31-A, 32-A, 33-A

F-1-A

County Powell

Farm Checked: Date 8-13-58

By Robert Peter

STATE OF MONTANA
STATE ENGINEERS OFFICE
Water Resources Survey

T. 15N R. 12W Plat No. 19

Photo No. 43-44; 43-43; 43-42

Legal Land Owner Joseph B. Murphy Address Ovando, Montana

Operator Same Address

Water is delivered by:— x 1. Private System; 2. Ditch Company; 3. State Project; 4. Federal Project; 5. Irrigation District

If under Ditch Company, Irrigation District, or Government Project, state the number of shares or inches, acre feet, as the case may be in said system

App. No. Decree No.	NAME OF APPROPRIATOR TO WHOM DECREED	NAME OF STREAM	Date App. Date Priority	Miner's Inches	In Use	NAME OF DITCH (Water Delivered By)	No.	R/F	P/G/S	Present Irr. Acres	Irrigable Acres
D-7	Moody Copenhaver										
	M. W. Copenhaver &										
	Spokane and Eastern										
	Trust Co.	Spring Creek)	5-29-94	1/5							
		)		of							
		)		700							
		)		(140)	Yes	Day Ditch	1	R		347	0
D-5	J. B. Murphy &	)									
	Thomas Killoran and	)									
	Cedar Falls National	)									
	Co.	Spring Creek)	5-29-94	4/5							
		)		of							
		)		700							
		)		(560)	Yes						
D-303	William T. Day	Warren Creek)	10-15-82	150	Yes						

CONTINUED ON NEXT PAGE

NOTE: R—Denotes Regular Irrigation. F—Flood Irrigation. P—Water diverted by means of pumping. G—Water diverted by gravity. S—Stored Water.

Condition of System Good Topography Bottom River Basin Columbia River

Adequate Supply: Yes x No. Explain

Remarks

Also in: Plat No. 23 Twp. 14N Rge. 12W	Plat No. Twp. Rge.	Plat No. Twp. Rge.
Plat No. Twp. Rge.	Plat No. Twp. Rge.	Plat No. Twp. Rge.

Information From:
Jos. Murphy

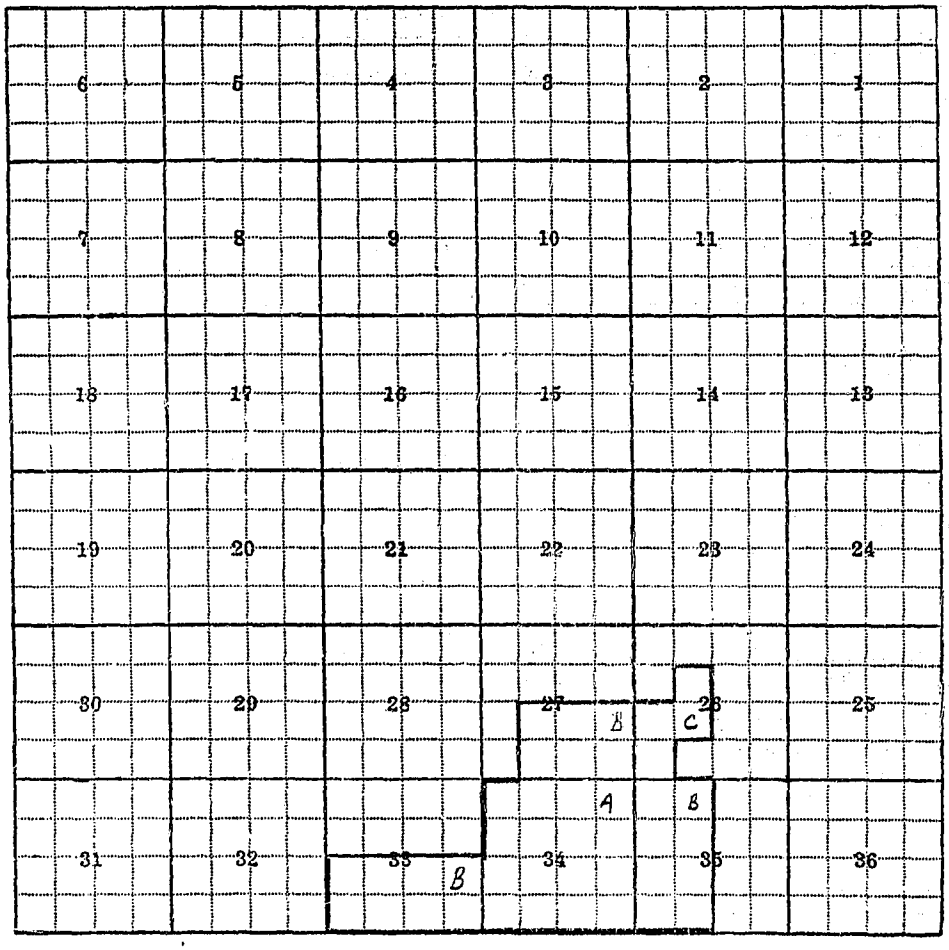

26-C, 27-B, 33-B, 34-A, 35-B

F-1-A

County Powell

Farm Checked: Date

By

STATE OF MONTANA
STATE ENGINEERS OFFICE
Water Resources Survey

T 15N R 12W Plat No. 19

Photo No.

Legal Land Owner Joseph B. Murphy (Continued) Page 2 Address

Operator Address

Water is deliverd by:— 1. Private System; 2. Ditch Company; 3. State Project; 4. Federal Project; 5. Irrigation District

If under Ditch Company, Irrigation District, or Government Project, state the number of shares or inches, acre feet, as the case may be in said system

App. No. Decree No.	NAME OF APPROPRIATOR TO WHOM DECREED	NAME OF STREAM	Date App. Date Priority	Miner's Inches	In Use	NAME OF DITCH (Water Delivered By)	No.	R/F	P/G/S	Present Irr. Acres	Irrigable Acres
D-303	Continued	)	5-1-84	150	Yes						
		)	6-1-95	15	Yes						
D-305	Robert C. Dixon	Warren Creek)	9-15-82	100	Yes						
D-7	Moody Copenhaver,										
	M. W. Copenhaver, &										
	Spokane & Eastern										
	Trust Co.	Spring Creek)	5-29-94	1/5							
		)		of							
		)		700							
		)		(140)	Yes						
D-[illegible]	J. B. Murphy &	)		4/5							
	Thomas Killoran &	)		of							
	Cedar Falls National	)		700							
	Co.	Spring Creek)	5-29-94	(560)	Yes						

CONTINUED ON NEXT PAGE

NOTE: R—Denotes Regular Irrigation. F—Flood Irrigation. P—Water diverted by means of pumping. G—Water diverted by gravity. S—Stored Water.

Condition of System Topography River Basin

Adequate Supply: Yes No Explain

Remarks

Also in: Plat No. Twp. Rge.	Plat No. Twp. Rge.	Plat No. Twp. Rge.
Plat No. Twp. Rge.	Plat No. Twp. Rge.	Plat No. Twp. Rge.

Information From:

F-1-A

County Powell

STATE OF MONTANA
STATE ENGINEERS OFFICE
Water Resources Survey

T. 15N R. 12W Plat No. 19

Farm Checked: Date

Photo No.

By

Legal Land Owner Joseph B. Murphy (Continued) Page 3 Address

Operator Address

Water is deliverd by:— 1. Private System; 2. Ditch Company; 3. State Project; 4. Federal Project; 5. Irrigation District

If under Ditch Company, Irrigation District, or Government Project, state the number of shares or inches, acre feet, as the case may be in said system

App. No. Decree No.	NAME OF APPROPRIATOR TO WHOM DECREED	NAME OF STREAM	Date App. Date Priority	Miner's Inches	In Use	NAME OF DITCH (Water Delivered By)	No.	R/F	P/G/S	Present Irr. Acres	Irrigable Acres
D-310	Henry C. McNalley	Springs)	6-1-89	15	Yes						
		)	6-1-92	35	Yes						
		)	6-1-93	40	Yes						
		)	6-1-93	12	Yes						
		Warren Creek)	5-12-84	150	Yes						
		Warren Creek)	6-1-85	100	Yes						
D-309	Henry C. McNalley	Warren Creek)	5-12-84	100	Yes						
		)	6-1-86	50	Yes						
		)	10-2-98	60	Yes						
		)	6-1-89	15	Yes						
		)	6-1-92	35	Yes						
		)	6-1-93	40	Yes	Cedar Falls Ditch	1	R		26	0
D-302	Big Blackfoot Ry. Co.										
		Warren Creek	5-2-84	20	Yes	Day Ditch					
		Smith Creek	5-2-84	40	No						

NOTE: R—Denotes Regular Irrigation. F—Flood Irrigation. P—Water diverted by means of pumping. G—Water diverted by gravity. S—Stored Water.

Condition of System Topography River Basin

Adequate Supply: Yes No Explain

Remarks

Also in: Plat No. Twp. Rge.	Plat No. Twp. Rge.	Plat No. Twp. Rge.
Plat No. Twp. Rge.	Plat No. Twp. Rge.	Plat No. Twp. Rge.

Information From:

20
T15N-R11W

F-1-A

County Powell

Farm Checked: Date 7-22-58

By Vaughn Chadbourne

STATE OF MONTANA
STATE ENGINEERS OFFICE
Water Resources Survey

T 15N R 11W Plat No. 20

Photo No. 44-34; 44-35; 44-36; 44-44; 43-86; 43-88; 43-83; 43-84; 43-85; 43-39; 43-34; 43-35

Legal Land Owner A. C. M. Address

Operator Same Address

Water is deliverd by:— 1. Private System; 2. Ditch Company; 3. State Project; 4. Federal Project; 5. Irrigation District

If under Ditch Company, Irrigation District, or Government Project, state the number of shares or inches, acre feet, as the case may be in said system

App. No. Decree No.	NAME OF APPROPRIATOR TO WHOM DECREED	NAME OF STREAM	Date App. Date Priority	Miner's Inches	In Use	NAME OF DITCH (Water Delivered By)	No.	R/F	P/G/S	Present Irr. Acres	Irrigable Acres
A-44	Joseph Buerman	Bear Creek	12-20-10	250	Yes,	Part, Stock					
A-46	James J. Felton	Bear Creek	6-11-01	500	Part,	Stock					
A-1304	Wm. R. Conn	Swamp Creek	12-24-00	360	No,	Part					
		NO IRRIGATION									

NOTE: R—Denotes Regular Irrigation. F—Flood Irrigation. P—Water diverted by means of pumping. G—Water diverted by gravity. S—Stored Water.

Condition of System Topography River Basin Columbia River

Adequate Supply: Yes No Explain

Remarks

Also in:								
Plat No. 23	Twp. 14N	Rge. 12W	Plat No. 42	Twp. 10N	Rge. 11W	Plat No.	Twp.	Rge.
Plat No. 37	Twp. 11N	Rge. 11W	Plat No.	Twp.	Rge.	Plat No.	Twp.	Rge.

Information From: Field Survey

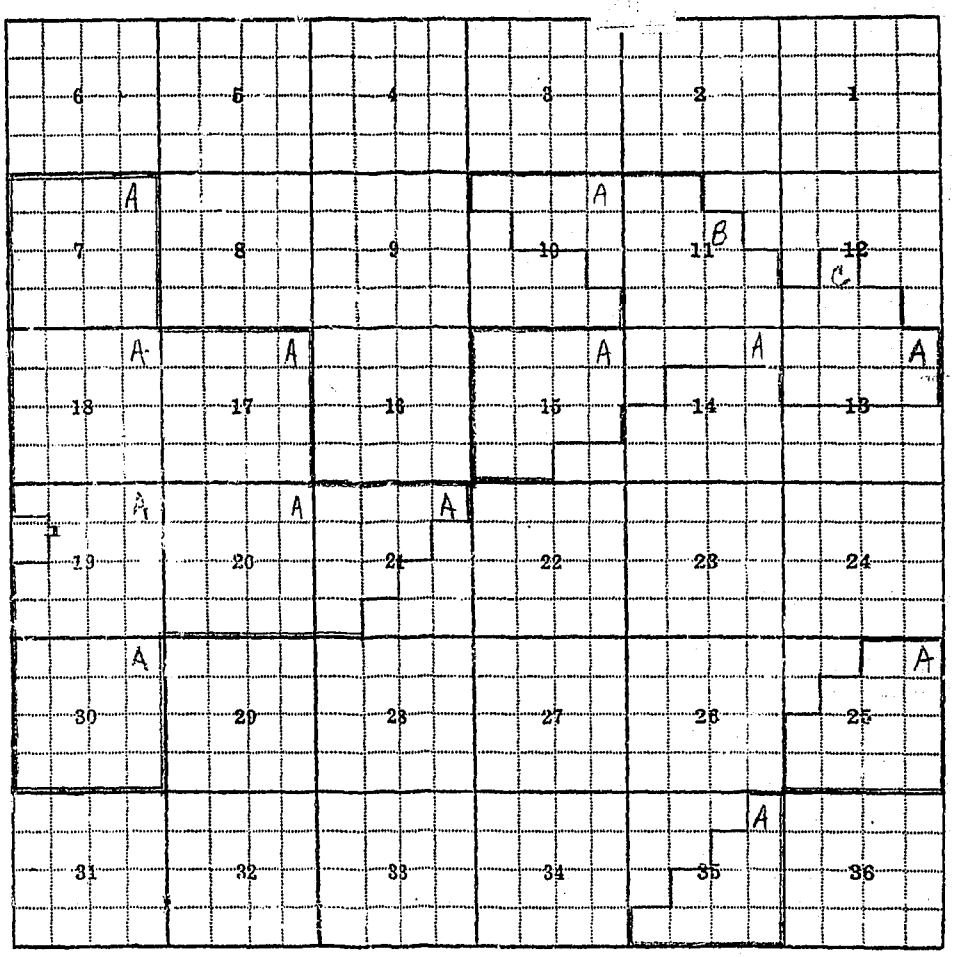

7A, 10A, 11B, 12C, 13A, 14A, 15A, 17A, 18A, 19A, 20A, 21A, 25A, 30A, 35A

F-1-A

County Powell

Farm Checked: Date 7-22-58

By Vaughn Chadbourne

STATE OF MONTANA
STATE ENGINEERS OFFICE
Water Resources Survey

T 15N R 11W Plat No. 20

Photo No. 43-38

Legal Land Owner Eola G. Bauer Address

Operator John Geary (Son) Address Ovando, Montana

Water is deliverd by:— X 1. Private System; 2. Ditch Company; 3. State Project; 4. Federal Project; 5. Irrigation District

If under Ditch Company, Irrigation District, or Government Project, state the number of shares or inches, acre feet, as the case may be in said system

App. No. Decree No.	NAME OF APPROPRIATOR TO WHOM DECREED	NAME OF STREAM	Date App. Date Priority	Miner's Inches	In Use	NAME OF DITCH (Water Delivered By)	No.	R/F	P/G/S	Present Irr. Acres	Irrigab Acre
D-4	Enola Bauer & Curly Bauer	No. Fk. Blackfoot R.	5-22-00	1000	Yes	Patrick-Geary	1	R		144	0
D-10	John J. Healy	No. Fk. Blackfoot R.	5-11-93	½ int 1500	375	Geary-Wendell	1	R		40	0

NOTE: R—Denotes Regular Irrigation. F—Flood Irrigation. P—Water diverted by means of pumping. G—Water diverted by gravity. S—Stored Water.

Condition of System Good Topography 1st Bench River Basin Columbia River

Adequate Supply: Yes x No Explain

Remarks

Also in: Plat No. Twp. Rge.	Plat No. Twp. Rge.	Plat No. Twp. Rge.
Plat No. Twp. Rge.	Plat No. Twp. Rge.	Plat No. Twp. Rge.

Information From:
John Geary

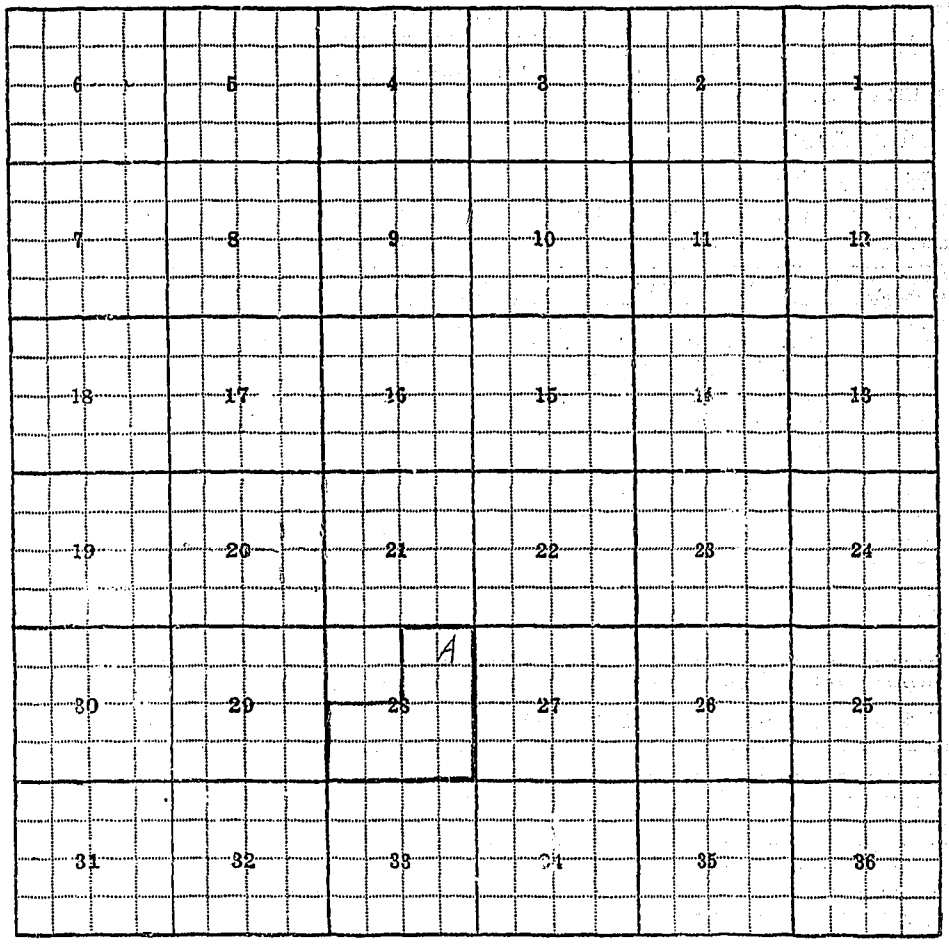
6
5
4
3
2
1
7
8
9
10
11
12
18
17
16
15
14
13
19
20
21
22
23
24
A
30
29
28
27
26
25
31
32
33
34
35
36

28-A

F-1-A

County Powell

Farm Checked: Date 7-22-58

By Vaughn Chadbourne

STATE OF MONTANA
STATE ENGINEERS OFFICE
Water Resources Survey

T. 15N R. 11W Plat No. 20

Photo No. 43-39

Legal Land Owner E. W. Copenhaver Address Ovando

Operator Hugh E. & Eva F. Copenhaver (Buying) Address

Water is deliverd by:—x 1. Private System; 2. Ditch Company; 3. State Project; 4. Federal Project; 5. Irrigation District

If under Ditch Company, Irrigation District, or Government Project, state the number of shares or inches, acre feet, as the case may be in said system

App. No. Decree No.	NAME OF APPROPRIATOR TO WHOM DECREED	NAME OF STREAM	Date App. Date Priority	Miner's Inches	In Use	NAME OF DITCH (Water Delivered By)	No.	R/F	P/G/S	Present Irr. Acres	Irrig Acr
D-6	E. W. Copenhaver										
	Gertrude Copenhaver		10-1-23	200	Yes	Oneill (Copenhaver)	1	R		110	0
	M. W. Copenhaver	No. Fk. Blackfoot R.	4-1-01	800	Yes						
D-6	E. W. Copenhaver										
	Gertrude Copenhaver		10-1-23	200	Yes						
	M. W. Copenhaver	No. Fk. Blackfoot R.	4-1-01	800	Yes	Copenhaver	1	R)		50	0
A-1725	John O'Neill	Unnamed Spring	11-1-10	-	Yes	Copenhaver	1	F)			

NOTE: R—Denotes Regular Irrigation. F—Flood Irrigation. P—Water diverted by means of pumping. G—Water diverted by gravity. S—Stored Water.

Condition of System Good Topography Meadows River Basin Columbia River

Adequate Supply: Yes X No. Explain

Remarks

Also in: Plat No. 24 Twp. 14N Rge. 11W | Plat No. Twp. Rge. | Plat No. Twp. Rge.
Plat No. Twp. Rge. | Plat No. Twp. Rge. | Plat No. Twp. Rge.

Information From:
Hugh Copenhaver

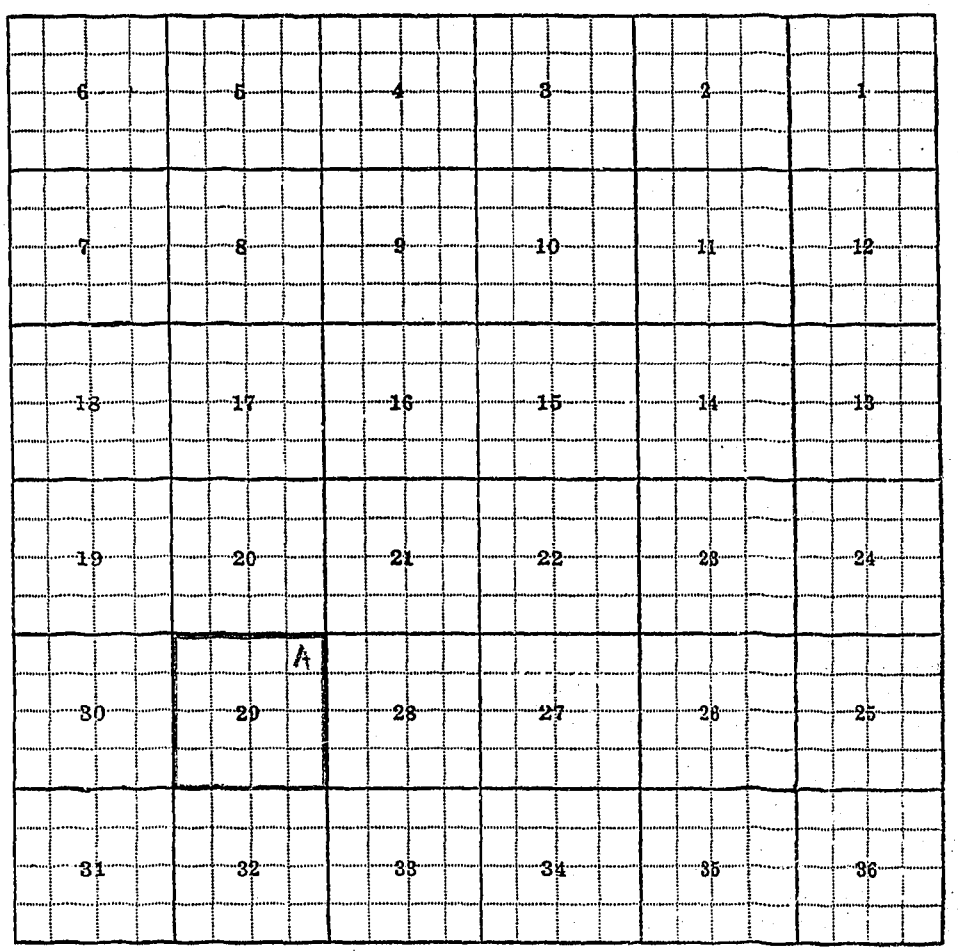
6
5
4
3
2
1
7
8
9
10
11
12
18
17
16
15
14
13
19
20
21
22
23
24
A
30
29
28
27
26
25
31
32
33
34
35
36

29A

F-1-A

County Powell

Farm Checked: Date 7-6-58

By Vaughn Chadbourne

STATE OF MONTANA
STATE ENGINEERS OFFICE
Water Resources Survey

T. 15N R. 11W Plat No.

Photo No. 43-87

Legal Land Owner M. H. Copenhaver Address

Operator Copenhaver Bros. Address Ovando, Montana

Water is deliverd by:—X 1. Private System; 2. Ditch Company; 3. State Project; 4. Federal Project; 5. Irrigation District

If under Ditch Company, Irrigation District, or Government Project, state the number of shares or inches, acre feet, as the case may be in said system

App. No. Decree No.	NAME OF APPROPRIATOR TO WHOM DECREED	NAME OF STREAM	Date App. Date Priority	Miner's Inches	In Use	NAME OF DITCH (Water Delivered By)	No.	R/F	P/G/S	Present Irr. Acres
D-15	Annie & George L.									
	Lawrence,									
	Spokane & Eastern									
	Trust Co.	No. Fk. Blackfoot R.	6-12-05	½ int.						
				of						
				1000	Yes	Lund	1	R		42
A-46	James J. Felton	Bear Creek	6-11-01	500	Stock					
~~A-1765~~	~~Elizabeth & M. H.~~									
	~~Copenhaver~~									
	~~T. A. Edwards~~	Cooper Lake &								
		All Inlets	3-1-38	1000	No					

NOTE: R—Denotes Regular Irrigation. F—Flood Irrigation. P—Water diverted by means of pumping. G—Water diverted by gravity. S—Stored Water.

Condition of System Good Topography Bench River Basin Columbia River

Adequate Supply: Yes X No Explain

Remarks

Also in: Plat No. Twp. Rge.	Plat No. Twp. Rge.	Plat No. Twp. Rge.
Plat No. Twp. Rge.	Plat No. Twp. Rge.	Plat No. Twp. Rge.

Information From:

Copenhaver Bros.

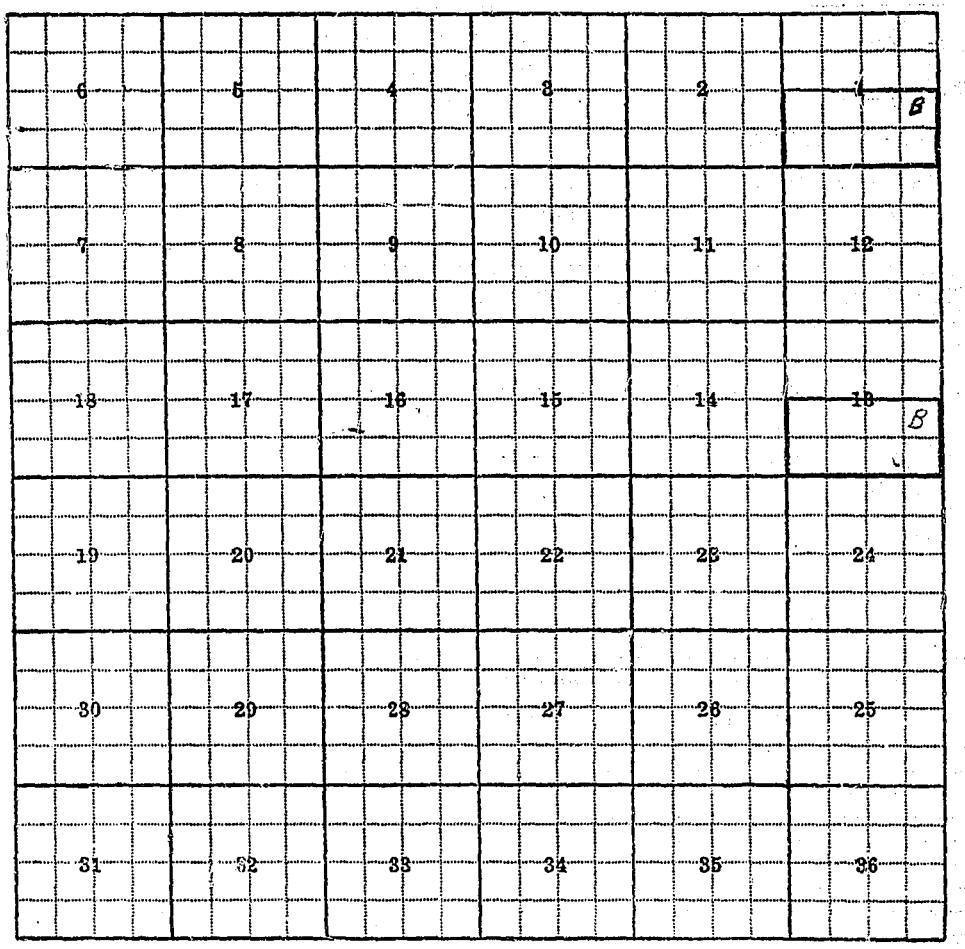
6
5
4
3
2
1
B
7
8
9
10
11
12
18
17
16
15
14
13
B
19
20
21
22
23
24
30
29
28
27
26
25
31
32
33
34
35
36

1-B, 13-B.

F-1-A

County Powell

Farm Checked: Date 7-22-58

By Vaughn Chadbourne

STATE OF MONTANA
STATE ENGINEERS OFFICE
Water Resources Survey

T. 15N R. 11W Plat No. 20

Photo No. 43-34; 43-36

Legal Land Owner Thomas H. Edwards Address

Operator Copenhaver Bros. Address Ovando

Water is deliverd by:— 1. Private System; 2. Ditch Company; 3. State Project; 4. Federal Project; 5. Irrigation District

If under Ditch Company, Irrigation District, or Government Project, state the number of shares or inches, acre feet, as the case may be in said system

App. No. Decree No.	NAME OF APPROPRIATOR TO WHOM DECREED	NAME OF STREAM	Date App. Date Priority	Miner's Inches	In Use	NAME OF DITCH (Water Delivered By)	No.	R/F	P/G/S	Present Ir. Acres	Irrigable Acres
A-1304	Wm. R. Conn	Swamp Creek	12-24-00	360	No, part						
A-484	George Wiltman	Dry Creek	5-26-14	160	No						
A-476A	Thomas A. Edwards	Dry Creek	2-2-51	All	No						
A-1751	Adolph Waltman	Unnamed Spring	9-5-03	200	No						
A-1815	Adolph Waltman	Unnamed Lake	8-24-04	600	No						
A-1833A	Thomas A. Edwards	Seep-Waste-Drain	2-2-51	All	No						
		NO IRRIGATION									

NOTE: R—Denotes Regular Irrigation. F—Flood Irrigation. P—Water diverted by means of pumping. G—Water diverted by gravity. S—Stored Water.

Condition of System Topography River Basin Columbia River

Adequate Supply: Yes No Explain

Remarks

Also in: Plat No. Twp. Rge.	Plat No. Twp. Rge.	Plat No. Twp. Rge.
Plat No. Twp. Rge.	Plat No. Twp. Rge.	Plat No. Twp. Rge.

Information From:

Mrs. Edwards &
Copenhaver Bros.

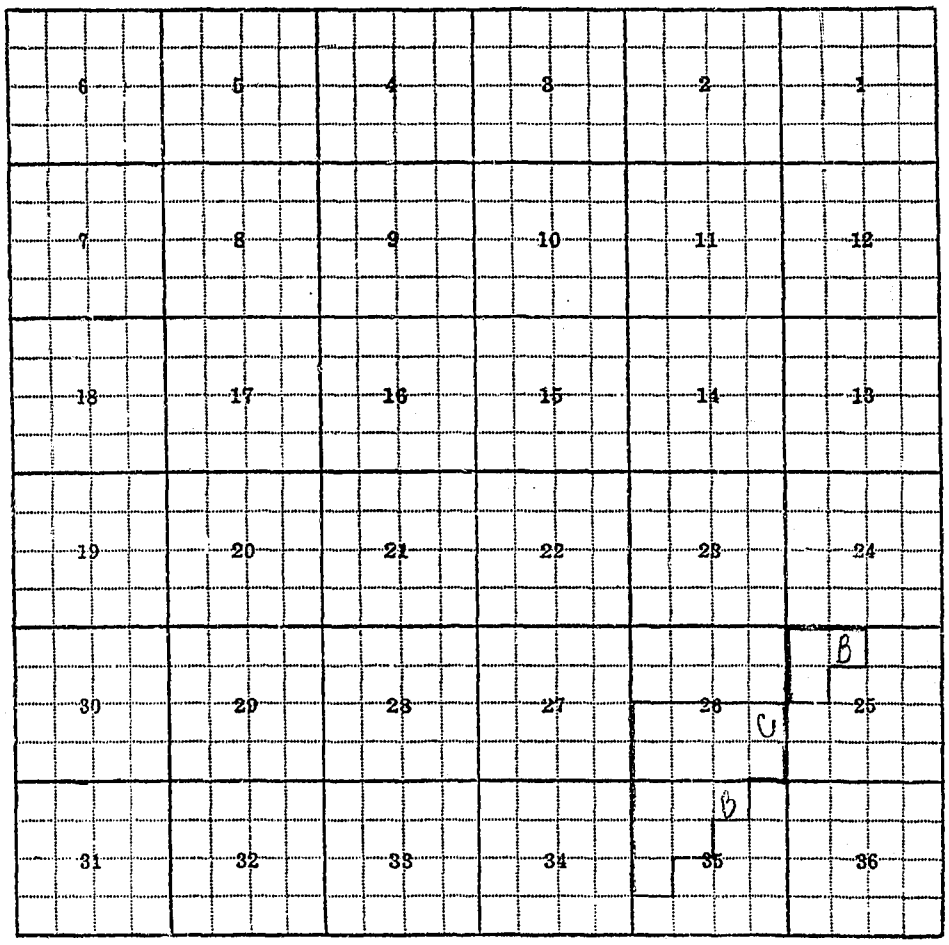
6
5
4
3
2
1
7
8
9
10
11
12
18
17
16
15
14
13
19
20
21
22
23
24
B
30
29
28
27
26
C
25
B
31
32
33
34
35
36

25B, 26C, 35B

F-1-A

County Powell

Farm Checked: Date 7-17-58

By Vaughn Chadbourne

STATE OF MONTANA
STATE ENGINEERS OFFICE
Water Resources Survey

T 15N R 11W Plat No. 20

Photo No. 43-64-Sec. 21
43-38-Sec. 28
43-37-Sec. 27

Legal Land Owner Edward D. Geary Address Ovando

Operator Same Address

Water is deliverd by:—x 1. Private System; 2. Ditch Company; 3. State Project; 4. Federal Project; 5. Irrigation District

If under Ditch Company, Irrigation District, or Government Project, state the number of shares or inches, acre feet, as the case may be in said system

App. No. Decree No.	NAME OF APPROPRIATOR TO WHOM DECREED	NAME OF STREAM	Date App. Date Priority	Miner's Inches	In Use	NAME OF DITCH (Water Delivered By)	No.	R/F	P/G/S	Present Irr. Acres	Irrigable Acres
D-9	M. J. Geary	No. Fk. Blackfoot R.	5-11-93	½ int							
				1500'	½ of	Geary-Wendell	1	R		192	100
					750						
					(375)						

NOTE: R—Denotes Regular Irrigation. F—Flood Irrigation. P—Water diverted by means of pumping. G—Water diverted by gravity. S—Stored Water.

Condition of System Good Topography 1st Bench River Basin Columbia River

Adequate Supply: Yes S No Explain

Remarks Plans to take a lateral off of Geary & to irrigate some in Sec. 27.

Also in: Plat No. Twp. Rge.	Plat No. Twp. Rge.	Plat No. Twp. Rge.
Plat No. Twp. Rge.	Plat No. Twp. Rge.	Plat No. Twp. Rge.

Information From:

Edward D. Geary

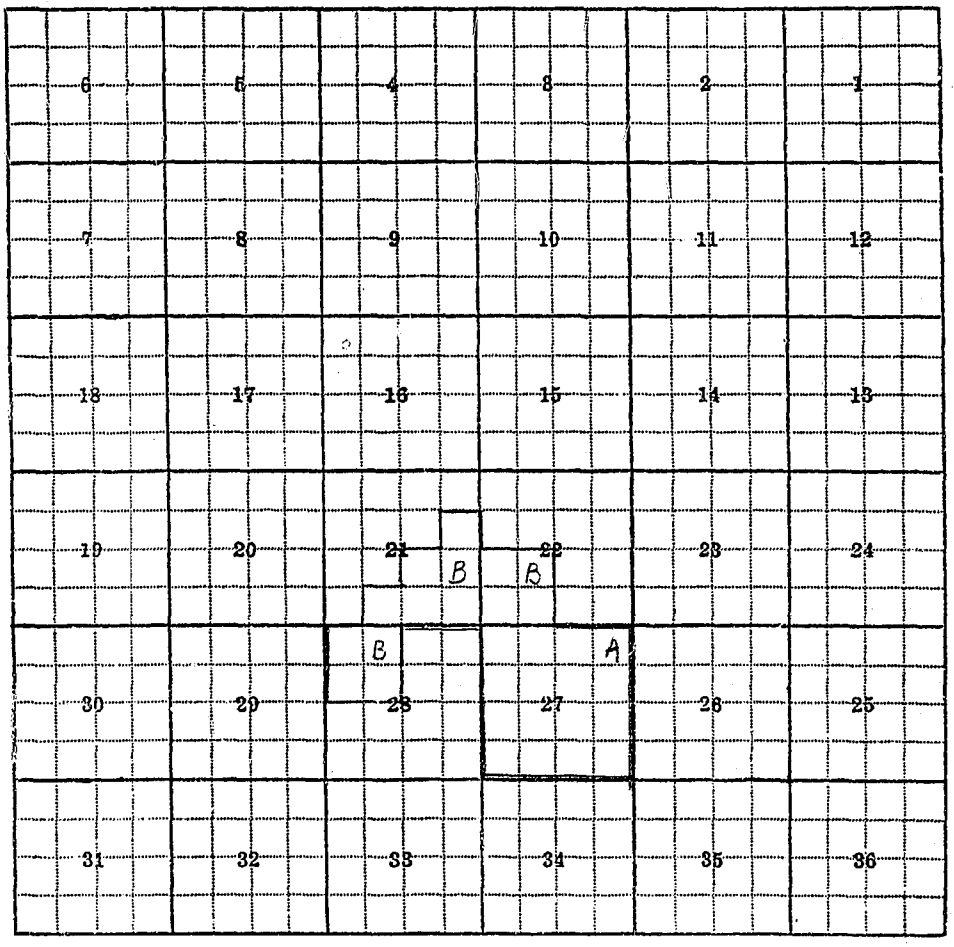

21B, 22B, 27A, 28B

F-1-A

County Powell

Farm Checked: Date 7-22-58

By Vaughn Chadbourne

STATE OF MONTANA

STATE ENGINEERS OFFICE

Water Resources Survey

T. 15N. R. 11W. Plat No. 20

Photo No. 43-37

Legal Land Owner William Hagstaz Address

Operator Edward Geary Address

Water is deliverd by:— 1. Private System; 2. Ditch Company; 3. State Project; 4. Federal Project; 5. Irrigation District

If under Ditch Company, Irrigation District, or Government Project, state the number of shares or inches, acre feet, as the case may be in said system

App. No. Decree No.	NAME OF APPROPRIATOR TO WHOM DECREED	NAME OF STREAM	Date App. Date Priority	Miner's Inches	In Use	NAME OF DITCH (Water Delivered By)	No.	R/F	P/G/S	Present Irr. Acres	Irrigable Acres
	NO IRRIGATION										
D-10	John J. Healy	No. Fk. Blackfoot R.	5--11-93	1 int of 1500	Part of 375						
D-11	John J. Healy	No. Fk. Blackfoot R.	11-29-10	800	Stock						
D-16**	W. P. Ryan	No. Fk. Blackfoot R.	11-29-10	1200	Stock						

NOTE: R—Denotes Regular Irrigation. F—Flood Irrigation. P—Water diverted by means of pumping. G—Water diverted by gravity. S—Stored Water.

Condition of System Topography River Basin Columbia River

Adequate Supply: Yes No Explain

Remarks **Edward Geary claims 8/10 of D-16 for this land.

*Not in use.

Also in: Plat No. Twp. Rge.	Plat No. Twp. Rge.	Plat No. Twp. Rge.
Plat No. Twp. Rge.	Plat No. Twp. Rge.	Plat No. Twp. Rge.

Information From:

Edward Geary

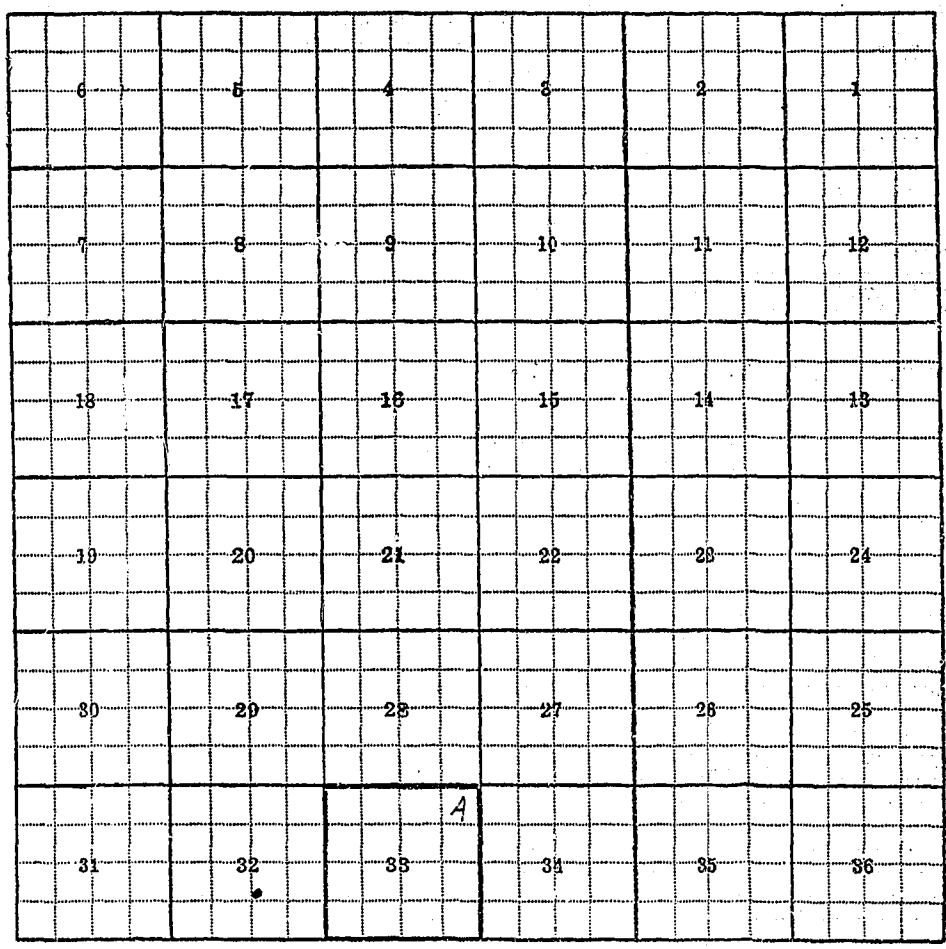
6
5
4
3
2
1
7
8
9
10
11
12
18
17
16
15
14
13
19
20
21
22
23
24
30
29
28
27
26
25
A
31
32
33
34
35
36

33-A

F-1-A

County Powell

STATE OF MONTANA
STATE ENGINEERS OFFICE
Water Resources Survey

T 15N R 11W Plat No. 20

Farm Checked: Date 7-31-58

Photo No. 43-39

By Vaughn Chadbourne

Legal Land Owner Wessley Hofland Address

Operator John Weaver, Leasing Address Ovando

Water is delivered by:—x 1. Private System; 2. Ditch Company; 3. State Project; 4. Federal Project; 5. Irrigation District.

If under Ditch Company, Irrigation District, or Government Project, state the number of shares or inches, acre feet, as the case may be in said system

App. No. Decree No.	NAME OF APPROPRIATOR TO WHOM DECREED	NAME OF STREAM	Date App. Date Priority	Miner's Inches	In Use	NAME OF DITCH (Water Delivered By)	No.	R/F	P/G/S	Present Irr. Acres	Irrigable Acres
D-16	W. P. Ryan	No. Fk Blackfoot R.	11-29-10	1000	Part	Ryan-Healy	1	R)		96	0
D-11	John J. Healy	No. Fk Blackfoot R.	11-29-10	800	Part	Ryan-Healy	1	R)			

NOTE: R—Denotes Regular Irrigation. F—Flood Irrigation. P—Water diverted by means of pumping. G—Water diverted by gravity. S—Stored Water.

Condition of System Topography 1st Bench River Basin Columbia River

Adequate Supply: Yes X No Explain

Remarks Can't determine, due to conflicting claims, how much of what right applies to this land

Also in: Plat No. Twp. Rge.	Plat No. Twp. Rge.	Plat No. Twp. Rge.
Plat No. Twp. Rge.	Plat No. Twp. Rge.	Plat No. Twp. Rge.

Information From:
Mrs. John Weaver,
Ed Geary, Elmer Smith

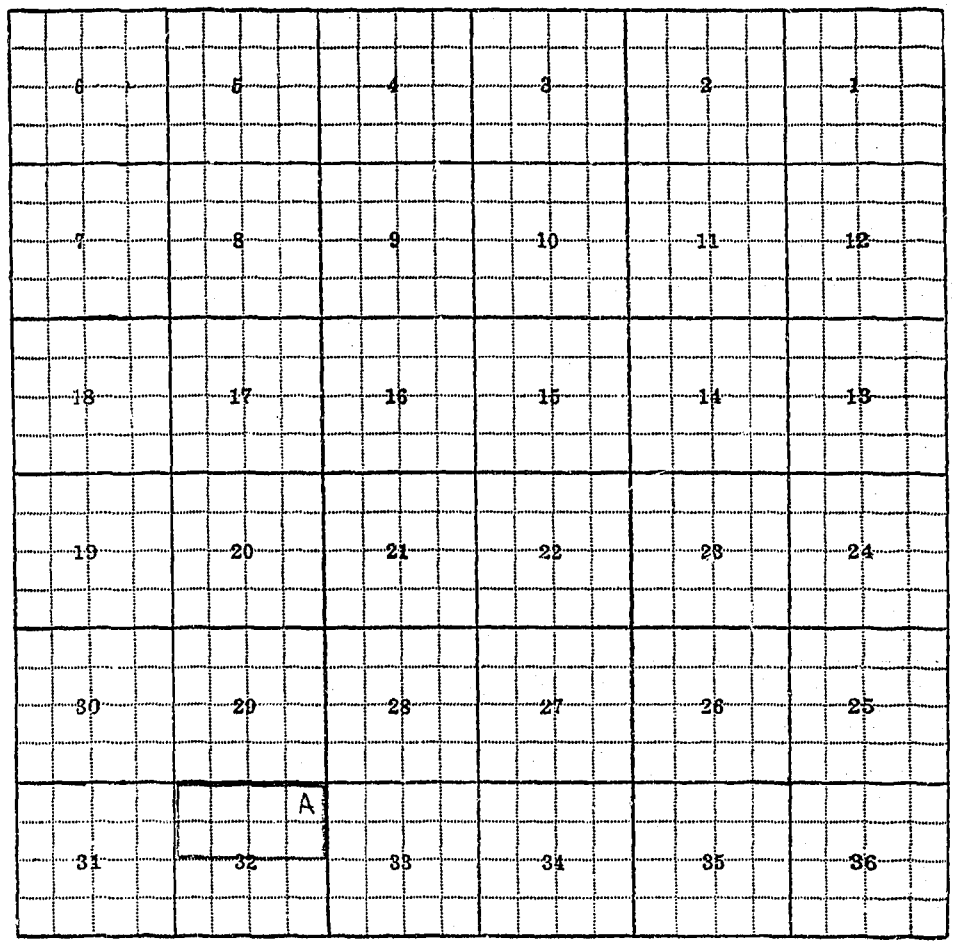
6
5
4
3
2
1
7
8
9
10
11
12
18
17
16
15
14
13
19
20
21
22
23
24
30
29
28
27
26
25
A
31
32
33
34
35
36

32A

F-1-A

County Powell

Farm Checked: Date 7-25-58

By Vaughn Chadbourne

STATE OF MONTANA
STATE ENGINEERS OFFICE
Water Resources Survey

T 15N R 11W Plat No. 20

Photo No. 43-40

Legal Land Owner Annie Jacobsen Address

Operator Harold Jacobsen (Buying) Address Ovando

Water is deliverd by:— 1. Private System; 2. Ditch Company; 3. State Project; 4. Federal Project; 5. Irrigation District

If under Ditch Company, Irrigation District, or Government Project, state the number of shares or inches, acre feet, as the case may be in said system

App. No. Decree No.	NAME OF APPROPRIATOR TO WHOM DECREED	NAME OF STREAM	Date App. Date Priority	Miner's Inches	In Use	NAME OF DITCH (Water Delivered By)	No.	F/F	P/G/S	Present Irr. Acres	Irrigab Acre
D-12	Annie Jacobsen	No Fk. Blackfoot R.	4-1-30	½ of							
				500							
				(250")	Yes	Jacobsen	1	F		165	0

NOTE: R—Denotes Regular Irrigation. F—Flood Irrigation. P—Water diverted by means of pumping. G—Water diverted by gravity. S—Stored Water.

Condition of System Good Topography Meadow Land River Basin Columbia River

Adequate Supply: Yes..... No X Explain

Remarks

Also in:								
Plat No. 24	Twp. 14N	Rge. 11W	Plat No.	Twp.	Rge.	Plat No.	Twp.	Rge.
Plat No.	Twp.	Rge.	Plat No.	Twp.	Rge.	Plat No.	Twp.	Rge.

Information From:

Harold Jacobsen

6	5	4	3	2	1
7	8	9	10	11	12
18	17	16	15	14	13
19	20	21	22	23	24
30	29	28	27	26	25
31	32	33	34	35	36

8C, 31A

F-1-A

County Powell

Farm Checked: Date 7-23-58

By Vaughn Chadbourne

STATE OF MONTANA
STATE ENGINEERS OFFICE
Water Resources Survey

T. 15N R 11W Plat No. 20

Photo No. 43-36

Legal Land Owner Roy C. Krutar Address Ovando

Operator Same Address

Water is deliverd by:— 1. Private System; 2. Ditch Company; 3. State Project; 4. Federal Project; 5. Irrigation District

If under Ditch Company, Irrigation District, or Government Project, state the number of shares or inches, acre feet, as the case may be in said system

App. No. Decree No.	NAME OF APPROPHIATOR TO WHOM DECREED	NAME OF STREAM	Date App. Date Priority	Miner's Inches	In Use	NAME OF DITCH (Water Delivered By)	No.	R/F	P/G/S	Present Irr. Acres	Irrigable Acres
D-11	John J. Healy	No. Fk. Blackfoot R.	11-29-10	800	Part	Ryan-Healy	1	R)		35	0
D-16	W. P. Ryan	N. Fk. Blackfoot R.	11-29-10	1000	Part	Ryan-Healy	1	R)			
A-1185	John J. Healey by										
	C. H. Mulcker										
	(Attorney in Fact)	Sloan Creek	9-15-16	500	No						

NOTE: R—Denotes Regular Irrigation. F—Flood irrigation. P—Water diverted by means of pumping. G—Water diverted by gravity. S—Stored Water.

Condition of System ..... Topography 1st Bench River Basin Columbia River

Adequate Supply: Yes X No ..... Explain .....

Remarks Claims 1/10 of D-11, but due to conflicting claims I can't determine how much of what it applies.

Also in: Plat No. 24 Twp. 14N Rge. 11W	Plat No. ..... Twp. ..... Rge.	Plat No. ..... Twp. ..... Rge. .....
Plat No. ..... Twp. ..... Rge.	Plat No. ..... Twp. ..... Rge.	Plat No. ..... Twp. ..... Rge. .....

Information From:

Roy Krutar

6	5	4	3	2	1
7	8	9	10	11	12
18	17	16	15	14	13
19	20	21	22	23	24
30	29	28	27	26	25
31	32	33	34	35	36

32C

F-1-A

County Powell

STATE OF MONTANA
STATE ENGINEERS OFFICE
Water Resources Survey

T 15N R 11W Plat No. 20

Farm Checked: Date 7-18-58

Photo No. 43-85: Sec. 22
43-86-Sec. 14

By Vaughn Chadbourne

Legal Land Owner L. E. Marsden Address Orando, Montana

Operator Norman Jorgenson Address

Water is deliverd by:—X 1. Private System; 2. Ditch Company; 3. State Project; 4. Federal Project; 5. Irrigation District

If under Ditch Company, Irrigation District, or Government Project, state the number of shares or inches, acre feet, as the case may be in said system

App. No. Decree No.	NAME OF APPROPRIATOR TO WHOM DECREED	NAME OF STREAM	Date App. Date Priority	Miner's Inches	In Use	NAME OF DITCH (Water Delivered By)	No.	R/F	P/G/S	Present Irr. Acres	Irrigable Acres
D-8	Federal Land Bank of										
	Spokane	N. Fk. Blackfoot R.	6-12-05	½ int							
				1000	½	Aasgard	1	R)		51	0
A-83-A	Emily M. Marsden	N. Fk. Big Blackfoot	6-27-50	500	Yes	Aasgard	1	R)			
A-42	Peder Aasgard	Bear Creek	5-17-98	500	No						
A-44	Joseph Buerman	Bear Creek	12-20-19	250	Part						
					Not in						
					Use						
A-45	James J. Felton	Bear Creek	6-25-97	300	No						

NOTE: R—Denotes Regular Irrigation. F—Flood Irrigation. P—Water diverted by means of pumping. G—Water diverted by gravity. S—Stored Water.

Condition of System Good Topography Bench River Basin Columbia River

Adequate Supply: Yes X No Explain

Remarks

Also in: Plat No. Twp. Rge.	Plat No. Twp. Rge.	Plat No. Twp. Rge.
Plat No. Twp. Rge.	Plat No. Twp. Rge.	Plat No. Twp. Rge.

Information From:
Norman Jorgenson

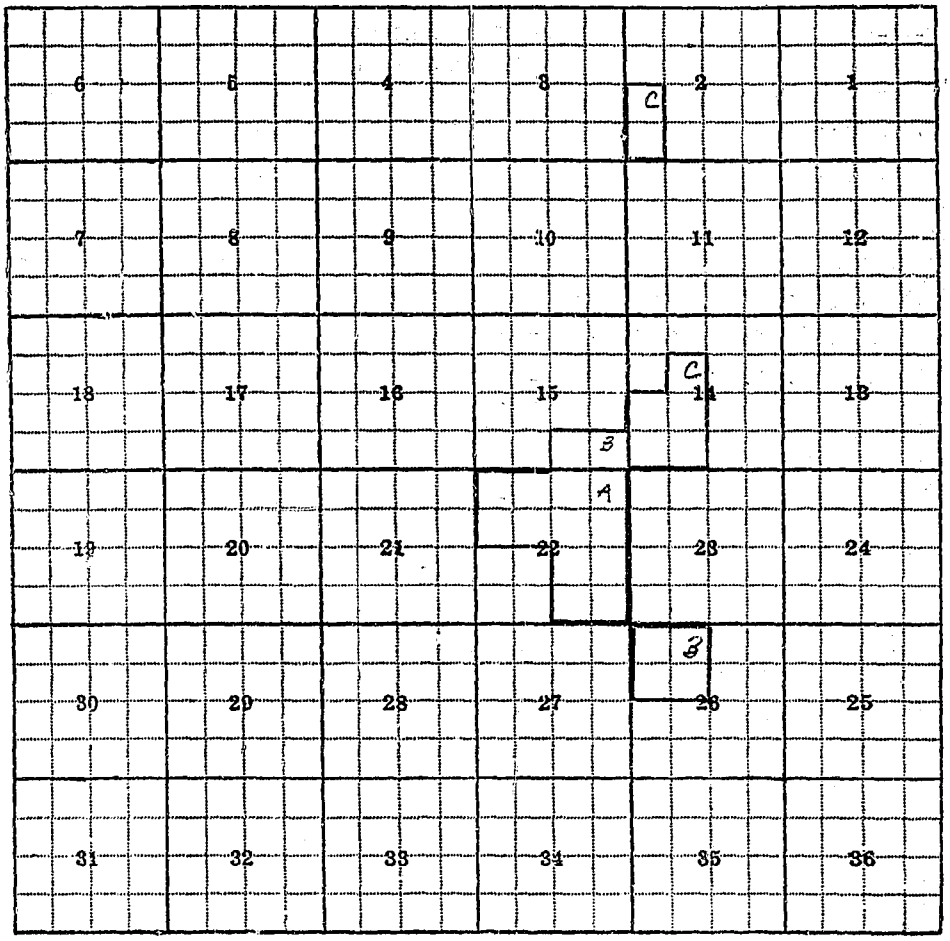

2-C, 14-C, 15-B, 22-A, 26-B

F-1-A

County Powell

Farm Checked: Date 7-18-58

By Vaughn Chadbourne

STATE OF MONTANA
STATE ENGINEERS OFFICE
Water Resources Survey

T. 15N R. 11W Plat No. 20

Photo No. 43-34; 43-35; 43-36; 43-85; 43-88

Legal Land Owner Montana, State of Address

Operator Address

Water is deliverd by:— 1. Private System; 2. Ditch Company; 3. State Project; 4. Federal Project; 5. Irrigation District

If under Ditch Company, Irrigation District, or Government Project, state the number of shares or inches, acre feet, as the case may be in said system

App. No. Decree No.	NAME OF APPROPRIATOR TO WHOM DECREED	NAME OF STREAM	Date App. Date Priority	Miner's Inches	In Use	NAME OF DITCH (Water Delivered By)	No.	R/F	P/G/S	Present Irr. Acres	Irrigable Acres
A-485	George Wiltman	Dry Creek	5-26-14	200	Yes	(Stock)					
		NO IRRIGATION									

NOTE: R—Denotes Regular Irrigation. F—Flood Irrigation. P—Water diverted by means of pumping. G—Water diverted by gravity. S—Stored Water.

Condition of System Topography River Basin Columbia River

Adequate Supply: Yes No Explain

Remarks

Also in: Plat No. 24	Twp. 14N	Rge. 11W	Plat No. 34	Twp. 12N	Rge. 9W	Plat No. 45	Twp. 10N	Rge. 8W			
Plat No. 31	Twp. 12N	Rge. 12W	Plat No. 40	Twp. 11N	Rge. 8W	Plat No. 55	Twp. 8N	Rge. 10W			
						59	7N	10W			

Information From:
Field Survey

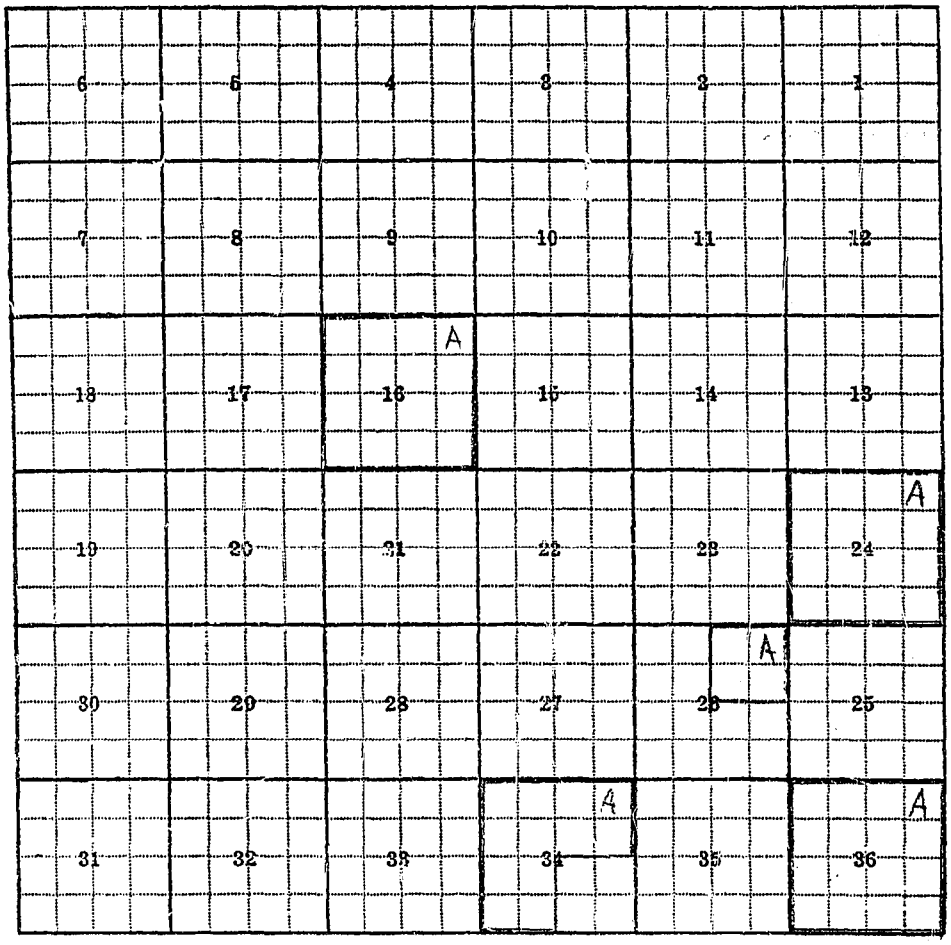

16A, 24A, 26A, 34A, 36A

F-1-A

County Powell

Farm Checked: Date 7-18-58

By Vaughn Chadbourne

STATE OF MONTANA
STATE ENGINEERS OFFICE
Water Resources Survey

T 15N R 11W Plat No. 20

Photo No. 43-38

Legal Land Owner Elmer Smith Address Ovando

Operator Same Address

Water is deliverd by:— 1. Private System; 2. Ditch Company; 3. State Project; 4. Federal Project; 5. Irrigation District

If under Ditch Company, Irrigation District, or Government Project, state the number of shares or inches, acre feet, as the case may be in said system

App. No. Decree No.	NAME OF APPROPRIATOR TO WHOM DECREED	NAME OF STREAM	Date App. Date Priority	Miner's Inches	In Use	NAME OF DITCH (Water Delivered By)	No.	R/F	P/G/S	Present Irr. Acres	Irrigable Acres
D-11	John J. Healy	No. Fk Blackfoot R.	11-29-10	800	No (Part						
D-16	W. P. Ryan	No. Fk Blackfoot R.	11-29-10	1000	No (Part)						
		NO IRRIGATION									

NOTE: R—Denotes Regular Irrigation. F—Flood Irrigation. P—Water diverted by means of pumping. G—Water diverted by gravity. S—Stored Water.

Condition of System ..... Topography ..... River Basin Columbia River

Adequate Supply: Yes..... No..... Explain .....

Remarks .....

Also in: Plat No. 24 Twp. 14N Rge. 11W	Plat No. ..... Twp. ..... Rge.	Plat No. ..... Twp. ..... Rge. .....
Plat No. ..... Twp. ..... Rge.	Plat No. ..... Twp. ..... Rge.	Plat No. ..... Twp. ..... Rge. .....

Information From:

6	5	4	3	2	1
7	8	9	10	11	12
18	17	16	15	14	13
19	20	21	22	23	24
30	29	28	27	26	25
31	32 B	33	34	35	36

32B

F-1-A

County Powell

STATE OF MONTANA
STATE ENGINEERS OFFICE
Water Resources Survey

T. 15N R. 11W Plat No. 20

Farm Checked: Date 7-16-58

Photo No. 43-86

By Vaughn Chadbourne

Legal Land Owner Neil Spiekler Address Ovando

Operator Address

Water is deliverd by:— 1. Private System; 2. Ditch Company; 3. State Project; 4. Fedoral Project; 5. Irrigation District

If under Ditch Company, Irrigation District, or Government Project, state the number of shares or inches, acre feet, as the case may be in said system

App. No. Decree No.	NAME OF APPROPRIATOR TO WHOM DECREED	NAME OF STREAM	Date App. Date Priority	Miner's Inches	In Use	NAME OF DITCH (Water Delivered By)	No.	R/F	P/G/S	Present Irr. Acres	Irrigabl Acres
A-44	Joseph Bverman	Bear Creek	12-20-19	250	Yes	(Part Stock)					
A-46	James J. Felton	Bear Creek	6-11-01	500	Yes	(Part Stock)					

NOTE: R—Denotes Regular Irrigation. F—Flood Irrigation. P—Water diverted by means of pumping. G—Water diverted by gravity. S—Stored Water.

Condition of System Topography River Basin Columbia River

Adequate Supply: Yes No Explain

Remarks

Also in: Plat No. 25 Twp. 14N. Rge. 10W.	Plat No. 29 Twp. 13N. Rge. 10W.	Plat No. Twp. Rge.
Plat No. 28 Twp. 13N. Rge. 11W.	Plat No. Twp. Rge.	Plat No. Twp. Rge.

Information From:

Copenhaver Bros.

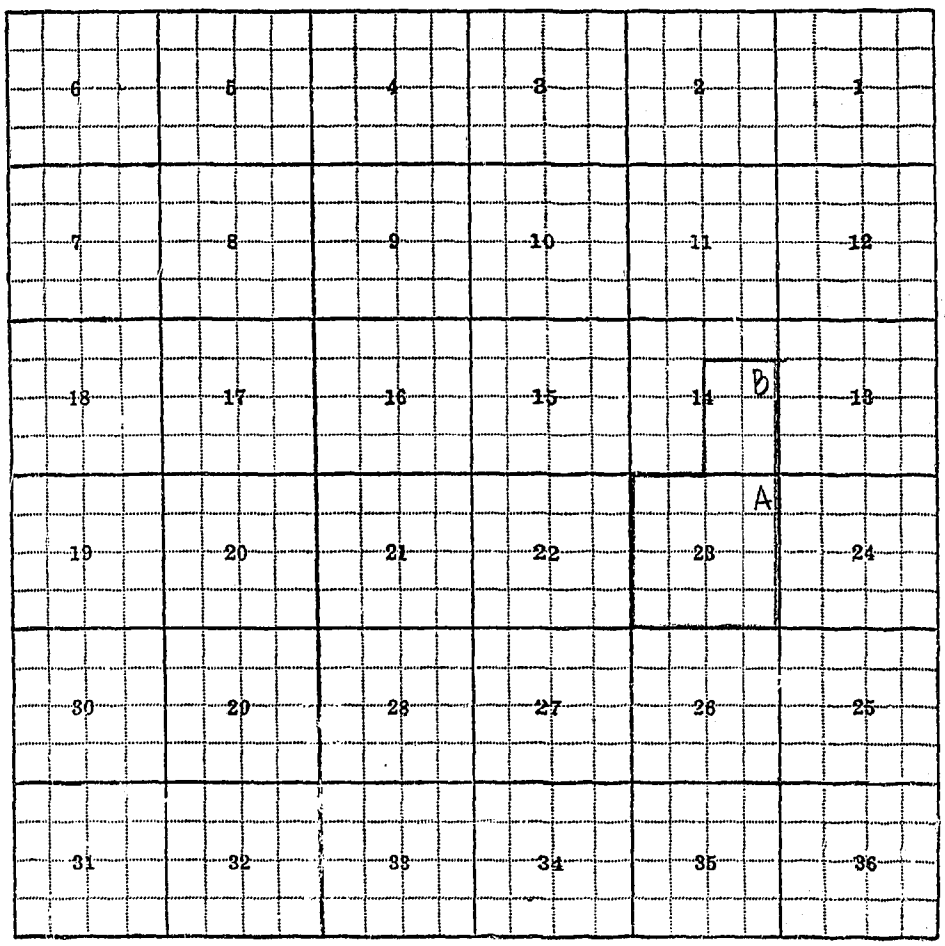
6
5
4
3
2
1
7
8
9
10
11
12
18
17
16
15
14
B
13
A
19
20
21
22
23
24
30
29
28
27
26
25
31
32
33
34
35
36

14B, 23A

F-1-A

County Powell

Farm Checked: Date 7-16-58

By Vaughn Chadbourne

STATE OF MONTANA
STATE ENGINEERS OFFICE
Water Resources Survey

T 15N R 10W Plat No. 21

Photo No. 43-88

Legal Land Owner Esther N. Ferguson Address

Operator Copenhaver Bros. Address

Water is deliverd by:— 1. Private System; 2. Ditch Company; 3. State Project; 4. Federal Project; 5. Irrigation District

If under Ditch Company, Irrigation District, or Government Project, state the number of shares or inches, acre feet, as the case may be in said system

App. No. Decree No.	NAME OF APPROPRIATOR TO WHOM DECREED	NAME OF STREAM	Date App. Date Priority	Miner's Inches	In Use	NAME OF DITCH (Water Delivered By)	No.	R/F	P/G/S	Present Irr. Acres	Irrige Acr
A-1598	A. S. Nelson	Nelson Springs	12-12-99	100	Stock						
A-480	Adolph L. Nelson	Dry Creek	6-5-03	400	No						
A-481	A. S. Nelson	Dry Creek	8-6-02	1000	No						
		NO IRRIGATION									

NOTE: R—Denotes Regular Irrigation. F—Flood Irrigation. P—Water diverted by means of pumping. G—Water diverted by gravity. S—Stored Water.

Condition of System Topography River Basin Columbia River

Adequate Supply: Yes No Explain

Remarks

Also in: Plat No. Twp. Rge.	Plat No. Twp. Rge.	Plat No. Twp. Rge.
Plat No. Twp. Rge.	Plat No. Twp. Rge.	Plat No. Twp. Rge.

Information From:

Copenhaver Bros.

6	5	4	3	2	1
7	8	9	10	11	12
18 C	17	16	15	14	13
A 19	20	21	22	23	24
30	29	28	27	26	25
31	32	33	34	35	36

18C, 19A

F-1-A

County Powell

STATE OF MONTANA
STATE ENGINEERS OFFICE
Water Resources Survey

T. 15N R. 10W Plat No. 21

Farm Checked: Date 7-16-58

Photo No. 43-88

By Vaughn Chadbourne

Legal Land Owner Thomas A. Edwards Address Ovando, Montana

Operator Copenhaver Bros. Address

Water is deliverd by:—X 1. Private System; 2. Ditch Company; 3. State Project; 4. Federal Project; 5. Irrigation District

If under Ditch Company, Irrigation District, or Government Project, state the number of shares or inches, acre feet, as the case may be in said system

App. No. Decree No.	NAME OF APPROPRIATOR TO WHOM DECREED	NAME OF STREAM	Date App. Date Priority	Miner's Inches	In Use	NAME OF DITCH (Water Delivered By)	No.	R/F	P/G/S	Present Irr. Acres	Irri A
A-1765	Elizabeth &										
	M. H. Copenhaver										
	T. A. Edwards	Coopers Lake and All									
		Inlets	3-1-38	1000	Part	Copenhaver-Edwards	1	R		81	0
D-14	Annie & George L.										
	Lawrence, and Cedar										
	Falls National										
	Company	N. Fk. Blackfoot R.	6-12-05	½ in							
				1000	Part						
					Not in Use						

NOTE: R—Denotes Regular Irrigation. F—Flood Irrigation. P—Water diverted by means of pumping. G—Water diverted by gravity. S—Stored Water.

Condition of System Good Topography Bench River Basin Columbia River

Adequate Supply: Yes X No. Explain

Remarks

Also in: Plat No. Twp. Rge. | Plat No. Twp. Rge. | Plat No. Twp. Rge.
Plat No. Twp. Rge. | Plat No. Twp. Rge. | Plat No. Twp. Rge.

Information From:
Copenhaver Bros.

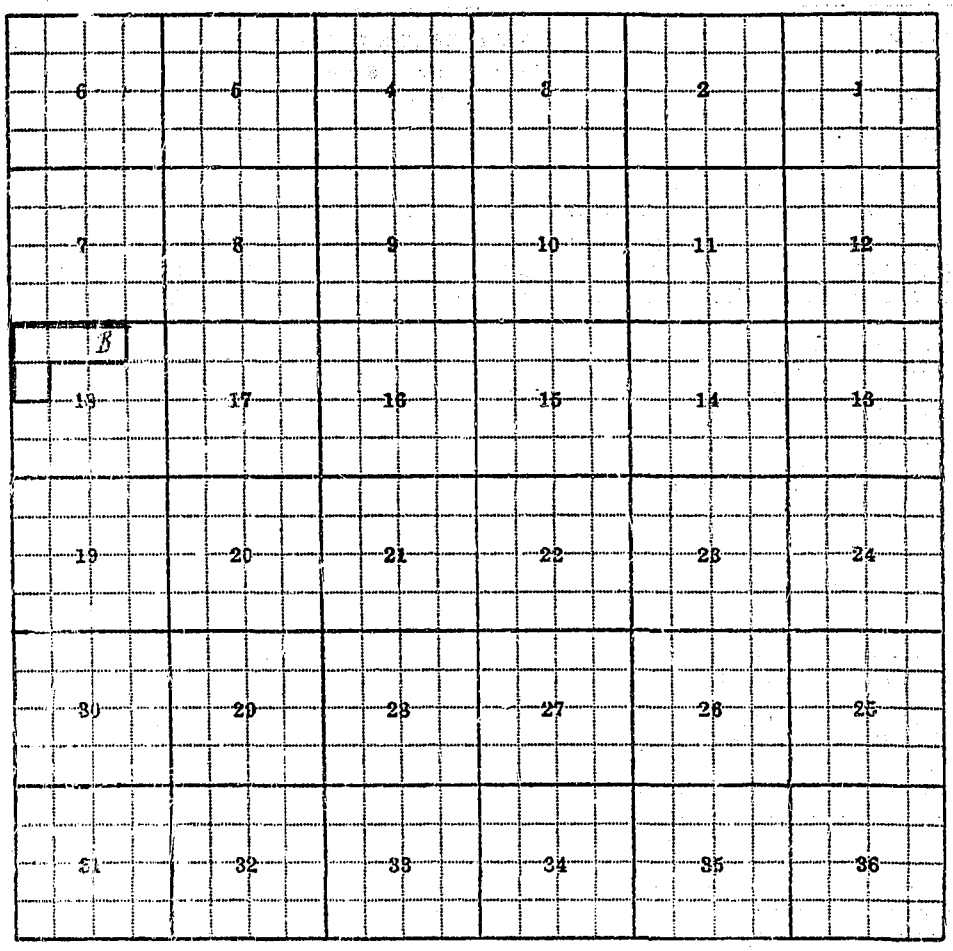
6
5
4
3
2
1
7
8
9
10
11
12
β
19
17
16
15
14
13
19
20
21
22
23
24
30
29
28
27
26
25
31
32
33
34
35
36

18-B

F-1-A

County Powell

STATE OF MONTANA
STATE ENGINEERS OFFICE
Water Resources Survey

T. 15N R. 10W Plat No. 21

Farm Checked: Date 7-16-58

Photo No. 43-88

By Vaughn Chadbourne

Legal Land Owner Richard W. Copenhaver Address Ovando

Operator Copenhaver Bros. Address

Water is deliverd by:— x 1. Private System, 2. Ditch Company; 3. State Project; 4. Federal Project; 5. Irrigation District

If under Ditch Company, Irrigation District, or Government Project state the number of shares or inches, acre feet, as the case may be in said system

App. No. Decree No.	NAME OF APPROPRIATOR TO WHOM DECREED	NAME OF STREAM	Date App. Date Priority	Miner's Inches	In Use	NAME OF DITCH (Water Delivered By)	No.	R/F	P/G/S	Present Irr. Acres	Irrigable Acres
A-1765	Elizabeth & M. H.										
	Copenhaver										
	T. A. Edwards	Inlets Coopers Lake & All	3-1-36	10	Part	Copenhaver- Edwards	1	R)		111	0
A-299	A. S. Nelson	Cooper Creek	4-16-00	300	Yes	Copenhaver- Edwards	1	R)			
A-877	Andrew Lund	One Spring Creek	6-30-05	160	Yes	Lund	1	R		17	0
D-14	George L. &										
	Annie Lawrence										
	Cedar Falls Natl Co.	N. Fk. Blackfoot R.	6-12-05	2 int.							
				1000	Yes	Lund	1	R		3	0
					(Part)						

NOTE: R—Denotes Regular Irrigation. F—Flood Irrigation. P—Water diverted by means of pumping. G—Water diverted by gravity. S—Stored Water.

Condition of System Good Topography Bench River Basin Columbia River

Adequate Supply: Yes X No. Explain

Remarks

Also in: Plat No. Twp. Rge.	Plat No. Twp. Rge.	Plat No. Twp. Rge.
Plat No. Twp. Rge.	Plat No. Twp. Rge.	Plat No. Twp. Rge.

Information From:
M. H. & Richard Copenhaver

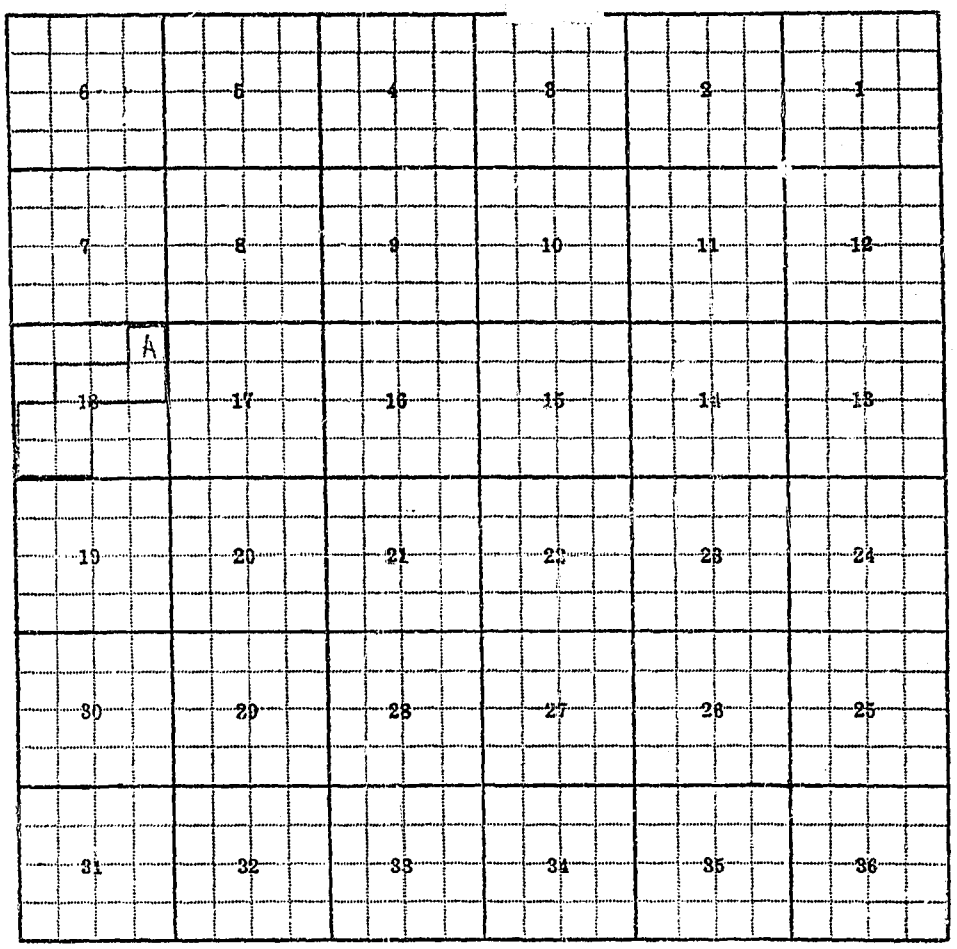
6
5
4
3
2
1
7
8
9
10
11
12
A
18
17
16
15
14
13
19
20
21
22
23
24
30
29
28
27
26
25
31
32
33
34
35
36

18A

F-1-A

County Powell

STATE OF MONTANA
STATE ENGINEERS OFFICE
Water Resources Survey

T. 15N R. 10W Plat No. 21

Farm Checked: Date 7-16-58

Photo No. 43-89

By Vaughn Chadbourne

Legal Land Owner Chas. A. Lea Address

Operator Copenhaver Bros. Address

Water is deliverd by:— 1. Private System; 2. Ditch Company; 3. State Project; 4. Federal Project; 5. Irrigation District

If under Ditch Company, Irrigation District, or Government Project, state the number of shares or inches, acre feet, as the case may be in said system

App. No. Decree No.	NAME OF APPROPRIATOR TO WHOM DECREED	NAME OF STREAM	Date App. Date Priority	Miner's Inches	In Use	NAME OF DITCH (Water Delivered By)	No.	R/F	P/G/S	Present Irr. Acres	Irrigable Acres
A-478	Peter Larson	Dry Creek	9-26-32	200	No (Part)						
		NO IRRIGATION									

NOTE: R—Denotes Regular Irrigation. F—Flood Irrigation. P—Water diverted by means of pumping. G—Water diverted by gravity. S—Stored Water.

Condition of System Topography River Basin Columbia River

Adequate Supply: Yes No Explain

Remarks

Also in: Plat No. Twp. Rge. | Plat No. Twp. Rge. | Plat No. Twp. Rge.
Plat No. Twp. Rge. | Plat No. Twp. Rge. | Plat No. Twp. Rge.

Information From:

Copenhaver Bros.

6	5	4	3	2	1
7	8	9	10	11	12
18	D 17	16	15	14	13
19	20	21	22	23	24
30	29	28	27	26	25
31	32	33	34	35	36

17B

F-1-A

County Powell

Farm Checked: Date 7-16-58

By Vaughn Chadbourne

STATE OF MONTANA
STATE ENGINEERS OFFICE
Water Resources Survey

T. 15N. R. 10W. Plat No. 21

Photo No. 43-34
43-33

Legal Land Owner W. Coughlin, Et al. Address Ovando

Operator Address

Water is deliverd by:— 1. Private System; 2. Ditch Company; 3. State Project; 4. Federal Project; 5. Irrigation District

If under Ditch Company, Irrigation District, or Government Project, state the number of shares or inches, acre feet, as the case may be in said system

App. No. Decree No.	NAME OF APPROPRIATOR TO WHOM DECREED	NAME OF STREAM	Date App. Date Priority	Miner's Inches	In Use	NAME OF DITCH (Water Delivered By)	No.	R/F	P/G/S	Present Irr. Acres	Irrigable Acres
A-228	Con Coughlin	Callahan Creek	7-5-34	150	Part.	No					
		NO IRRIGATION									

NOTE: R—Denotes Regular Irrigation. F—Flood Irrigation. P—Water diverted by means of pumping. G—Water diverted by gravity. S—Stored Water.

Condition of System Topography River Basin Columbia River

Adequate Supply: Yes No Explain

Remarks

Also in: Plat No. Twp. Rge.	Plat No. Twp. Rge.	Plat No. Twp. Rge.
Plat No. Twp. Rge.	Plat No. Twp. Rge.	Plat No. Twp. Rge.

Information From:
Field Survey

6	5	4	3	2	1
7	8	9	10	11	12
18	17	16	15	14	13
19	20	21	22	23	24
30	29	28	27	26	25
31	32	33	34	35	36
G	D				

31G, 32D

F-1-A

County Powell

Farm Checked: Date 7-16-58

By Vaughn Chadbourne

STATE OF MONTANA
STATE ENGINEERS OFFICE
Water Resources Survey

T 15N R 10W Plat No. 21

Photo No. 44-34

Legal Land Owner Vern L. Evans Address

Operator Address

Water is delivered by:— 1. Private System; 2. Ditch Company; 3. State Project; 4. Federal Project; 5. Irrigation District

If under Ditch Company, Irrigation District, or Government Project, state the number of shares or inches, acre feet, as the case may be in said system

App. No. Decree No.	NAME OF APPROPRIATOR TO WHOM DECREED	NAME OF STREAM	Date App. Date Priority	Miner's Inches	In Use	NAME OF DITCH (Water Delivered By)	No.	R/F	P/G/S	Present Irr. Acres	Irrigable Acres
A-1650A	Vern L. Evans	Unnamed Spring	8-1-57	10	Yes	(Domestic)					
		NO IRRIGATION									

NOTE: R—Denotes Regular Irrigation. F—Flood Irrigation. P—Water diverted by means of pumping. G—Water diverted by gravity. S—Stored Water.

Condition of System Topography River Basin Columbia River

Adequate Supply: Yes No Explain

Remarks

Also in: Plat No. Twp. Rge. | Plat No. Twp. Rge. | Plat No. Twp. Rge.
Plat No. Twp. Rge. | Plat No. Twp. Rge. | Plat No. Twp. Rge.

Information From:

Copenhaver Bros.

6 CP 1	5	4	3	2	1
7	8	9	10	11	12
18	17	16	15	14	13
19	20	21	22	23	24
30	29	28	27	26	25
31	32	33	34	35	36

6D

F-1-A

County Powell

Farm Checked: Date 7-16-58

By Vaughn Chadbourne

STATE OF MONTANA
STATE ENGINEERS OFFICE
Water Resources Survey

T. 15N R. 10W Plat No. 21

Photo No. 44-34

Legal Land Owner Gertrude N. LeFebure Address

Operator Same Address

Water is delivered by:— 1. Private System; 2. Ditch Company; 3. State Project; 4. Federal Project; 5. Irrigation District

If under Ditch Company, Irrigation District, or Government Project, state the number of shares or inches, acre feet, as the case may be in said system

App. No. Decree No.	NAME OF APPROPRIATOR TO WHOM DECREED	NAME OF STREAM	Date App. Date Priority	Miner's Inches	In Use	NAME OF DITCH (Water Delivered By)	No.	R/F	P/G/S	Present Irr. Acres	Irrig Ac
A-1556	Gertrude Nelson										
	LaFebre	Unnamed Stream	4-1-20	640	Yes	(Part Domestic)					
		NO IRRIGATION									

NOTE: R—Denotes Regular Irrigation. F—Flood Irrigation. P—Water diverted by means of pumping. G—Water diverted by gravity. S—Stored Water.

Condition of System Topography River Basin Columbia River

Adequate Supply: Yes No Explain

Remarks

Also in: Plat No. Twp. Rge.	Plat No. Twp. Rge.	Plat No. Twp. Rge.
Plat No. Twp. Rge.	Plat No. Twp. Rge.	Plat No. Twp. Rge.

Information From:

Copenhaver Bros.

Plat No. 21

District

Present Irr. Acres	Irrigable Acres

om:

Bros.

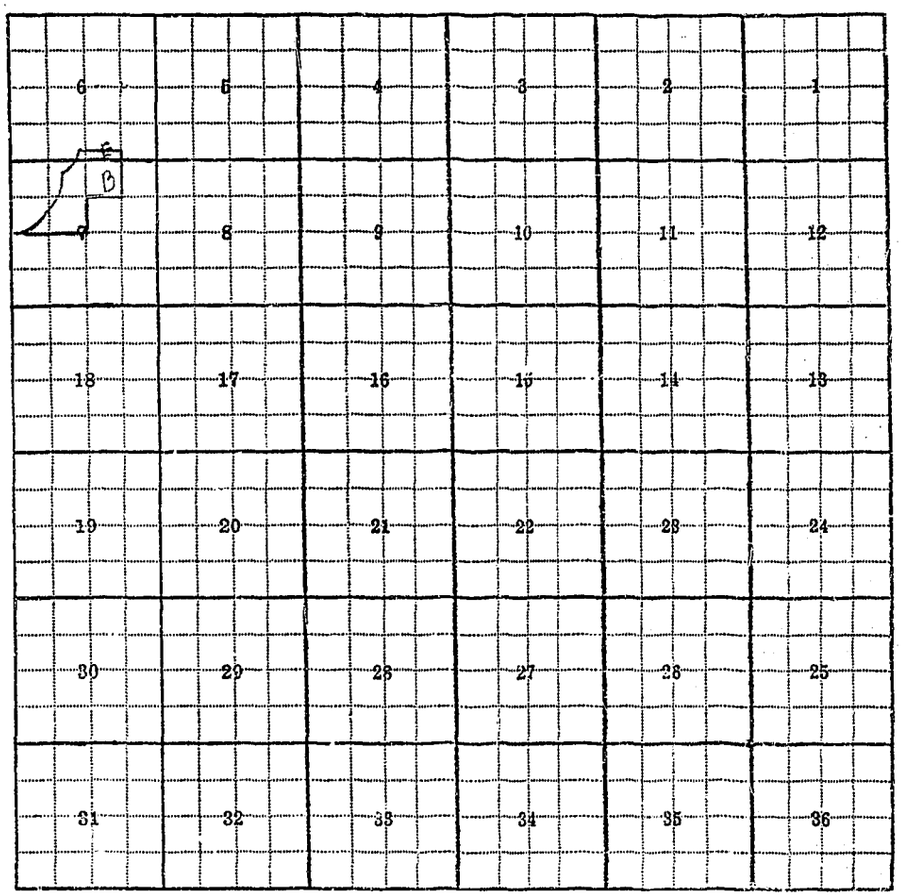

6F, 7B

F-1-A

County Powell

Farm Checked: Date 7-16-58

By Vaughn Chadbourne

STATE OF MONTANA
STATE ENGINEERS OFFICE
Water Resources Survey

T. 15N R. 10W Plat No. 21

Photo No. 43-89

Legal Land Owner Chauncy Moslander Address

Operator Address

Water is deliverd by:— 1. Private System; 2. Ditch Company; 3. State Project; 4. Federal Project; 5. Irrigation District

If under Ditch Company, Irrigation District, or Government Project, state the number of shares or inches, acre feet, as the case may be in said system

App. No. Decree No.	NAME OF APPROPRIATOR TO WHOM DECREED	NAME OF STREAM	Date App. Date Priority	Miner's Inches	In Use	NAME OF DITCH (Water Delivered By)	No.	R/F	P/G/S	Present Irr. Acres	Irrigable Acres
A-476	Peter Larson	Dry Creek	9-26-32	200	No	(Part)					
		NO IRRIGATION									

NOTE: R—Denotes Regular Irrigation. F—Flood Irrigation. P—Water diverted by means of pumping. G—Water diverted by gravity. S—Stored Water.

Condition of System Topography River Basin Columbia River

Adequate Supply: Yes No Explain

Remarks

Also in: Plat No. Twp. Rge.	Plat No. Twp. Rge.	Plat No. Twp. Rge.
Plat No. Twp. Rge.	Plat No. Twp. Rge.	Plat No. Twp. Rge.

Information From:

Copenhaver Bros.