F-1-A

County Powell

STATE OF MONTANA
STATE ENGINEERS OFFICE
Water Resources Survey

T 7N R 9W Plat No. 60

Farm Checked: Date 6-10-58

Photo No. 7-189; 5-171;

By William J. Lambeth

Legal Land Owner Andrew A. Beck Address Deer Lodge, Montana

Operator Same Address

Water is deliverd by:— 1. Private System; X 2. Ditch Company; 3. State Project 4. Federal Project; 5. Irrigation District

If under Ditch Company, Irrigation District, or Government Project, state the number of shares or inches, acre feet, as the case may be in said system

App. No. Decree No.	NAME OF APPROPRIATOR TO WHOM DECREED	NAME OF STREAM	Date App. Date Priority	Miner's Inches	In Use	NAME OF DITCH (Water Delivered By)	No.	R/F	P/G/S	Present Irr. Acres	Irrigable Acres
D-193	Anna Hansen	Peterson Creek	5-1-65	80	40)						
			4-1-72	40	Yes*)						
D-195	Matt Hansen	Peterson Creek	5-1-79	60	Yes)						
			7-30-79	20	Yes)	Johnson-Beck Ditch	1	R		175	0
D-205	George Johnson, Jr.,										
	Roy L. Perry and										
	Arthur Perry and										
	R. D. Larabie, Adm.										
	Est. Anna & Matt										
	Hansen	Peterson Creek	5-1-11	250	150)						
			4-1-14	250	Part)	Elberson-Beck Ditch	1	R		33	0
A-656	John Eliason and										
	Matt Hansen	Indian Creek	6-23-97	300	Part						
					Not in Use						

NOTE: R—Denotes Regular Irrigation. F—Flood Irrigation. P—Water diverted by means of pumping. G—Water diverted by gravity. S—Stored Water.

Condition of System Good Topography Creek bottom River Basin Columbia River

Adequate Supply: Yes X No Explain

Remarks * Part

Also in: Plat No. 56 Twp. 8N Rge. 9W	Plat No. 57 Twp. 8N Rge. 8W	Plat No. Twp. Rge.
Plat No. 59 Twp. 9N Rge. 9W	Plat No. Twp. Rge.	Plat No. Twp. Rge.

Information From:

Andrew J. Beck

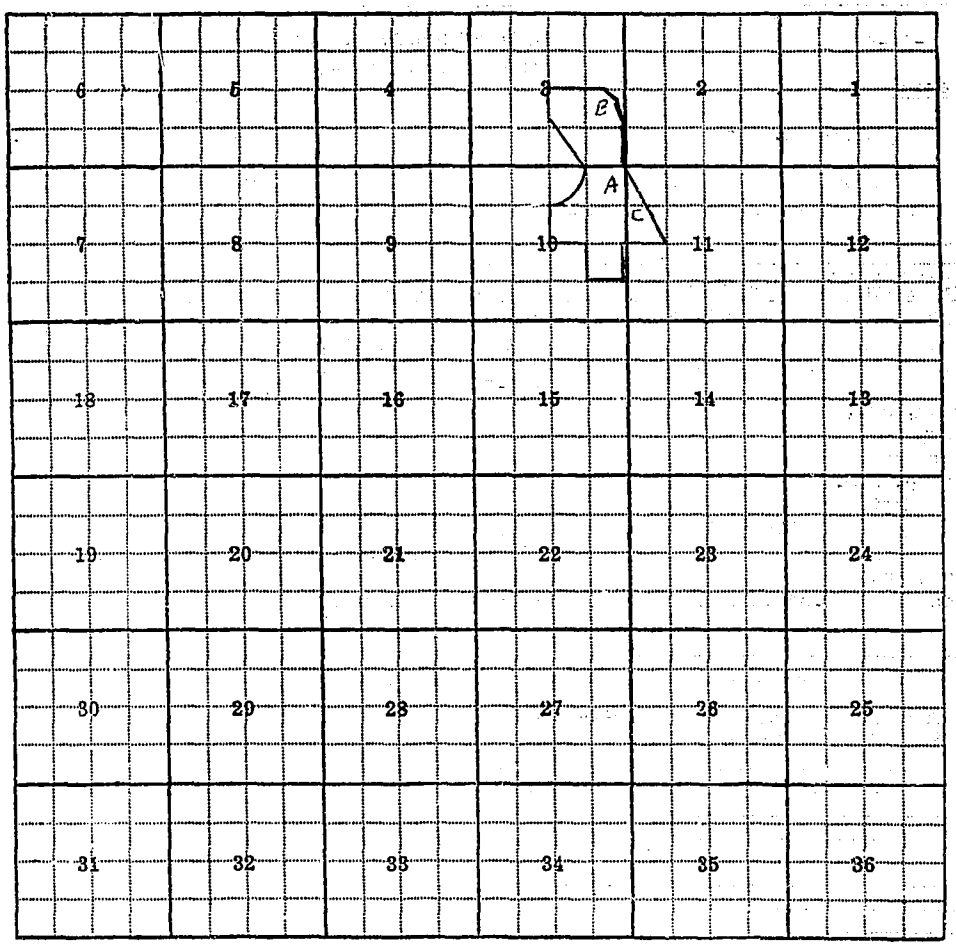
6
5
4
3
2
1
B
A
C
7
8
9
10
11
12
18
17
16
15
14
13
19
20
21
22
23
24
30
29
28
27
26
25
31
32
33
34
35
36

3-B; 10-A; 11-C;

F-1-A

County Powell

Farm Checked: Date 5-20-58

By Robert J. Peter

STATE OF MONTANA
STATE ENGINEERS OFFICE
Water Resources Survey

T 7N R 9W Plat No. 60

Photo No. 7-102;

Legal Land Owner Chas. E. Beck Address Deer Lodge, Montana

Operator Address

Water is deliverd by:— 1. Private System; 2. Ditch Company; X 3. State Project; 4. Federal Project; 5. Irrigation District

If under Ditch Company, Irrigation District, or Government Project, state the number of shares or inches, acre feet, as the case may be in said system

App. No. Decree No.	NAME OF APPROPRIATOR TO WHOM DECREED	NAME OF STREAM	Date App. Date Priority	Miner's Inches	In Use	NAME OF DITCH (Water Delivered By)	No.	R/F	P/G/S	Present Irr. Acres	Irrigable Acres
See Co.		Deer Lodge River				West Side Ditch	2	R		438	0

NOTE: R—Denotes Regular Irrigation. F—Flood Irrigation. P—Water diverted by means of pumping. G—Water diverted by gravity. S—Stored Water.

Condition of System Good Topography Bench River Basin Columbia River

Adequate Supply: Yes X No Explain

Remarks

*Has 225 Shares in the West Side Ditch Company.

Also in: Plat No. Twp. Rge.	Plat No. Twp. Rge.	Plat No. Twp. Rge.
Plat No. Twp. Rge.	Plat No. Twp. Rge.	Plat No. Twp. Rge.

Information From:

Chas. Beck

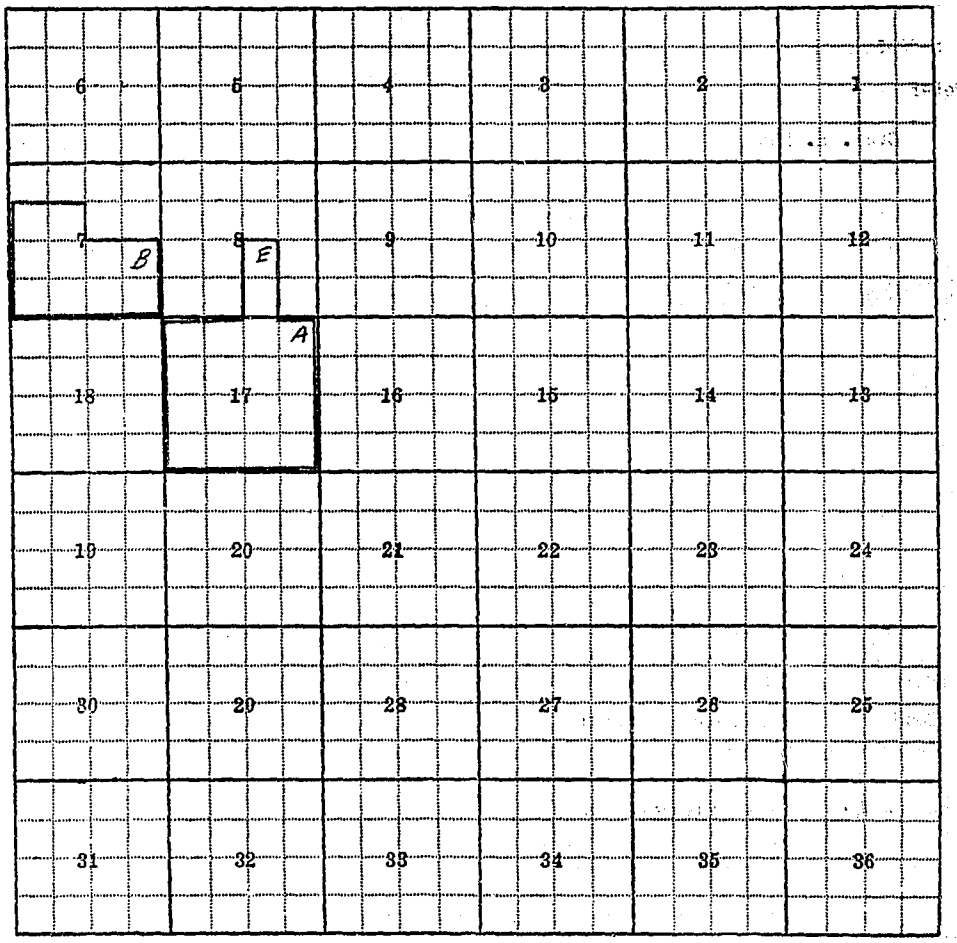
6
5
4
3
2
1
7
B
8
E
9
10
11
12
A
18
17
16
15
14
13
19
20
21
22
23
24
30
29
28
27
26
25
31
32
33
34
35
36

7-B; 8-E; 17-A;

F-kA

County Powell

STATE OF MONTANA

STATE ENGINEERS OFFICE

Water Resources Survey

T 7N R 9W Plat No. 60

Farm Checked: Date 5-13-58

Photo No. 7-92; 7-8

By Robert J. Peter and William J. Lambeth

Legal Land Owner Max G. Cook Address

Operator Same Address

Water is deliverd by:— x 1. Private System; 2. Ditch Company; 3. State Project; 4. Federal Project; 5. Irrigation District

If under Ditch Company, Irrigation District, or Government Project, state the number of shares or inches, acre feet, as the case may be in said system

App. No. Decree No.	NAME OF APPROPRIATOR TO WHOM DECREED	NAME OF STREAM	Date App. Date Priority	Miner's Inches	In Use	NAME OF DITCH (Water Delivered By)	No.	R/F	P/G/S	Present Irr. Acres	Irrigable Acres
D-217	Martin Carr	Race Track Creek	1872		)						
			10th Rt.	144	40)						
D-223	Andrew Hendrickson	Race Track Creek	11th Rt.	100	50)						
D-224	Andrew Hendrickson	Race Track Creek	1874		)						
			14th Rt.	50	25)						
D-241	John Pozega	Race Track Creek	8-20-01		)						
			36th Rt.	100	50)						
D-230	James H. Mills				)						
	George W. & Ed. H.				)						
	Irvine				)						
	S. E. Larabie				)						
	Dan Morrison	Race Track Creek	17th Rt.	200	25)						
D-231	James H. Mills				)						
	George W. & Ed. H.				)						
	Irvine				)						

CONTINUED ON NEXT PAGE

NOTE: R—Denotes Regular Irrigation. F—Flood Irrigation. P—Water diverted by means of pumping. G—Water diverted by gravity. S—Stored Water.

Condition of System Fair Topography Valley River Basin Columbia River

Adequate Supply: Yes x No. Explain

Remarks

Also in: Plat No. Twp. Rge.	Plat No. Twp. Rge.	Plat No. Twp. Rge.
Plat No. Twp. Rge.	Plat No. Twp. Rge.	Plat No. Twp. Rge.

Information From:

Kelson & Lowery

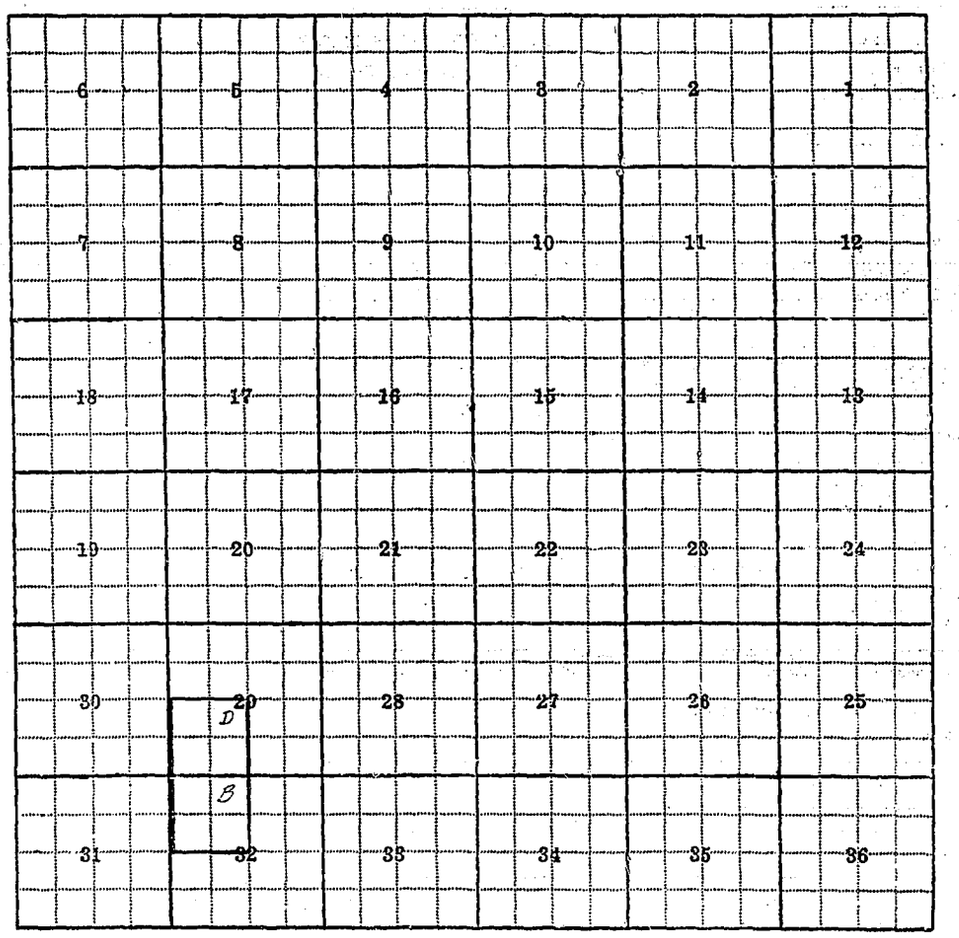
6
5
4
3
2
1
7
8
9
10
11
12
18
17
16
15
14
13
19
20
21
22
23
24
30
29
28
27
26
25
D
B
31
32
33
34
35
36

29-D; 32-B

E-A

County Powell

Farm Checked: Date

By

STATE OF MONTANA
STATE ENGINEERS OFFICE
Water Resources Survey

T. 7N R. 9W Plat No. 60

Photo No.

Legal Land Owner Max G. Cook (Continued) Page 2 Address

Operator Address

Water is delivered by:— 1. Private System; 2. Ditch Company; 3. State Project; 4. Federal Project; 5. Irrigation District

If under Ditch Company, Irrigation District, or Government Project, state the number of shares or inches, acre feet, as the case may be in said system

App. No. Decree No.	NAME OF APPROPRIATOR TO WHOM DECREED	NAME OF STREAM	Date App. Date Priority	Miner's Inches	In Use	NAME OF DITCH (Water Delivered By)	No.	R/F	P/G/S	Present Irr. Acres	Irrigable Acres
D-231	CONTINUED				)						
	S. E. Larabie				)						
	Dan Morrison	Race Track Creek	29th Rt.	200	15)	Morrison Ditch	1	R		235	0

NOTE: R—Denotes Regular Irrigation. F—Flood Irrigation. P—Water diverted by means of pumping. G—Water diverted by gravity. S—Stored Water.

Condition of System Topography River Basin

Adequate Supply: Yes No Explain

Remarks

Also in: Plat No. Twp. Rge.	Plat No. Twp. Rge.	Plat No. Twp. Rge.
Plat No. Twp. Rge.	Plat No. Twp. Rge.	Plat No. Twp. Rge.

Information From:

F-1-A

County Powell

STATE OF MONTANA
STATE ENGINEERS OFFICE
Water Resources Survey

T 7N R 9W Plat No. 60

Farm Checked: Date 6-4-58

Photo No. 7-188

By William J. Lambeth

Legal Land Owner Deer Lodge, City of Address Deer Lodge, Montana

Operator Address

Water is deliverd by:— 1. Private System; 2. Ditch Company; 3. State Project; 4. Federal Project; 5. Irrigation District

If under Ditch Company, Irrigation District, or Government Project, state the number of shares or inches, acre feet, as the case may be in said system

App. No. Decree No.	NAME OF APPROPRIATOR TO WHOM DECREED	NAME OF STREAM	Date App. Date Priority	Miner's Inches	In Use	NAME OF DITCH (Water Delivered By)	No.	R/F	P/G/S	Present Irr. Acres	Irrigable Acres
*D-43	Conrad Kohrs and										
	John N.W. Bielenberg	Cottonwood Creek	4-1-62	40	Yes						
**D-34	Citizens Water Co.	Cottonwood Creek	10-25-65	55	Yes						
		NO IRRIGATION									

NOTE: R—Denotes Regular Irrigation. F—Flood Irrigation. P—Water diverted by means of pumping. G—Water diverted by gravity. S—Stored Water.

Condition of System Topography River Basin Columbia River

Adequate Supply: Yes No Explain

Remarks

*Used as city water supply in Town of Deer Lodge.

**City claims only 50 Miner's Inches but 55 Miner's Inches is listed on Decree Book.

City of Deer Lodge has 40 miner's inches in the West Side Ditch Company.

Also in:								
Plat No. 56	Twp. 8N	Rge. 9W	Plat No.	Twp.	Rge.	Plat No.	Twp.	Rge.
Plat No.	Twp.	Rge.	Plat No.	Twp.	Rge.	Plat No.	Twp.	Rge.

Information From:

F. H. Albee

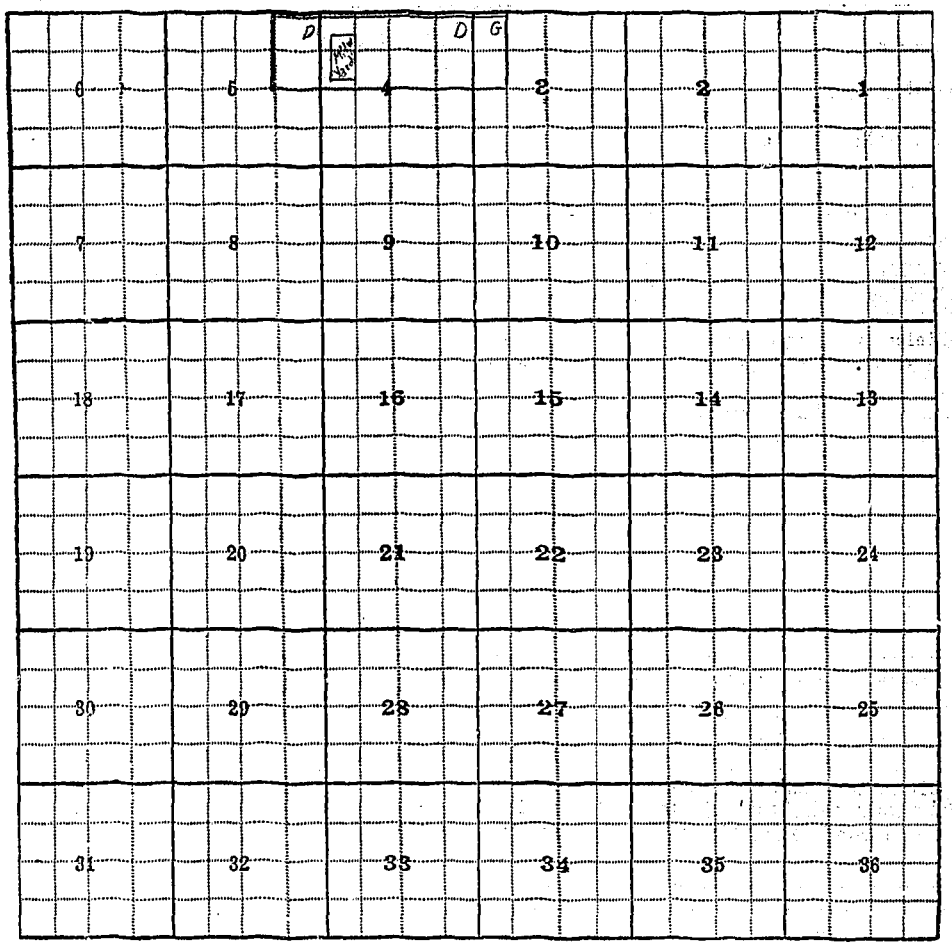
D
D
G
6
5
4
3
2
1
7
8
9
10
11
12
18
17
16
15
14
13
19
20
21
22
23
24
30
29
28
27
26
25
31
32
33
34
35
36

3-G; 4-D; 5-D;

F-1-A

County Powell

STATE OF MONTANA
STATE ENGINEERS OFFICE
Water Resources Survey

T 7N R 9W Plat No. 60

Farm Checked: Date 6-5-58
By Vaughn R. Chadbourne & William J. Lambeth

Photo No. 7-7

Legal Land Owner Harvey F. Eliason Address Route #1 - Deer Lodge, Montana

Operator Same Address

Water is deliverd by:— 1. Private System; x 2. Ditch Company; 3. State Project; 4. Federal Project; 5. Irrigation District

If under Ditch Company, Irrigation District, or Government Project, state the number of shares or inches, acre feet, as the case may be in said system

App. No. Decree No.	NAME OF APPROPRIATOR TO WHOM DECREED	NAME OF STREAM	Date App. Date Priority	Miner's Inches	In Use	NAME OF DITCH (Water Delivered By)	No.	R/F	P/G/S	Present Irr. Acres	Irrigable Acres
D-54	Eli Dezourdi	Dempsey Creek	14th Rt.	95	Yes			)			
			16th Rt.	80	Yes	#13 Ditch	1	F)			
D-57	John Johnson	Dempsey Creek	17th Rt.	60	Yes	#13 Ditch	1	F)		16	0
A-398	Geo. Johnson	Deer Lodge River	6-19-89	1,000	Part	Johnson-Eliason Ditch	1	F		71	0
A-1674	John Johnson	Unnamed Springs	4-1-92	200	No						

NOTE: R—Denotes Regular Irrigation. F—Flood Irrigation. P—Water diverted by means of pumping. G—Water diverted by gravity. S—Stored Water.

Condition of System Good Topography 1st Bench and bottom land River Basin Columbia River

Adequate Supply: Yes..... No....x..... Explain

Remarks

Raymond Johnson says that John Johnson or Ed Davey filed on 52 Miner's Inches of Deer Lodge River water for the place in '89 or 90. H. Eliason now has a 1/3 interest in the Johnson-Eliason Ditch.

Also in: Plat No. Twp. Rge.	Plat No. Twp. Rge.	Plat No. Twp. Rge.
Plat No. Twp. Rge.	Plat No. Twp. Rge.	Plat No. Twp. Rge.

Information From:

Raymond Johnson

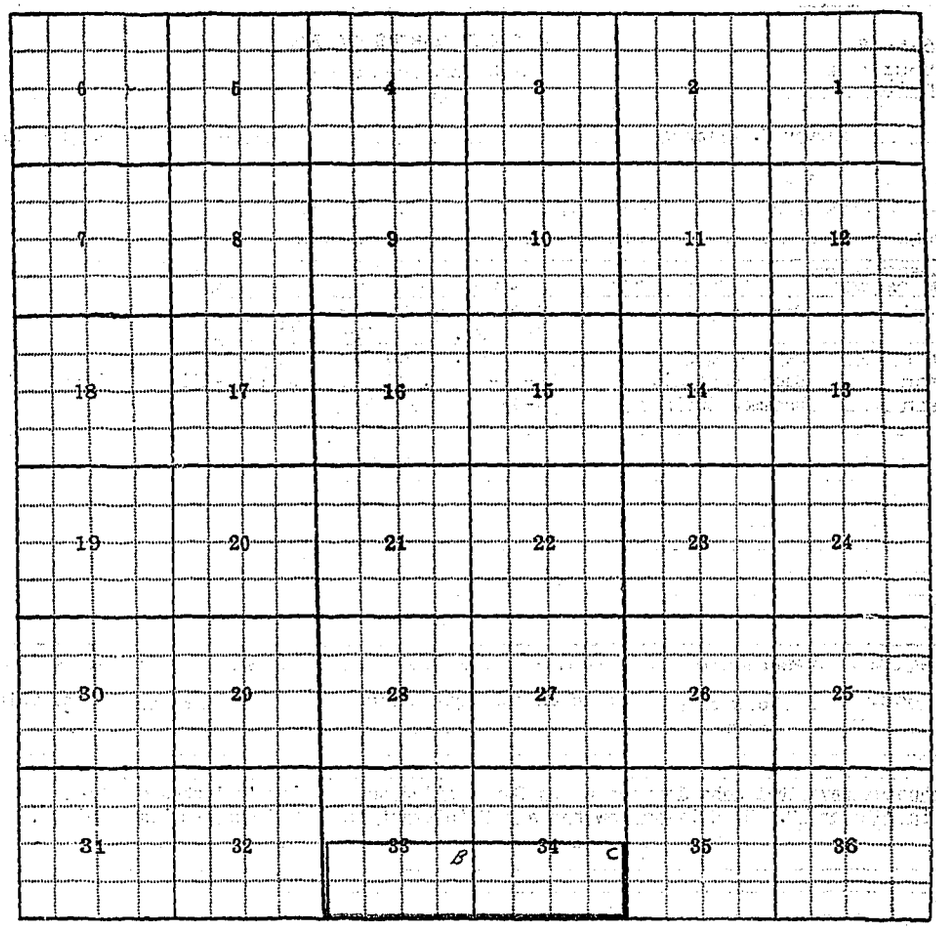
6
5
4
3
2
1
7
8
9
10
11
12
18
17
16
15
14
13
19
20
21
22
23
24
30
29
28
27
26
25
31
32
33
B
34
C
35
36

33-B; 34-C;

F-1-A

County Powell

STATE OF MONTANA
STATE ENGINEERS OFFICE
Water Resources Survey

T. 7N. R. 9W. Plat No. 60

Farm Checked: Date 5-28-58

Photo No. 5-171

By William J. Lambeth

Legal Land Owner Earl Flannigan Address

Operator Paul Elberson - Buying Address Deer Lodge, Montana

Water is deliverd by:— 1. Private System; X 2. Ditch Company; 3. State Project; 4. Federal Project; 5. Irrigation District

If under Ditch Company, Irrigation District, or Government Project, state the number of shares or inches, acre feet, as the case may be in said system

App. No. Decree No.	NAME OF APPROPRIATOR TO WHOM DECREED	NAME OF STREAM	Date App. Date Priority	Miner's Inches	In Use	NAME OF DITCH (Water Delivered By)	No.	R/F	P/G/S	Present Irr. Acres	Irrig A
D-192	John Eliason	Peterson Creek	6-2-73	35	Yes)						
			5-2-85	35	Yes)						
A-656	John Eliason and				)	Elberson Ditch	1	R		35	
	Matt Hansen	Indian Creek	6-23-97	300	70)	Elberson-Beck Ditch	1	R		13	
D-204	John Eliason	Peterson Creek	5-1-11	200	Part						
			5-5-14	80	Part						

NOTE: R—Denotes Regular Irrigation. F—Flood Irrigation. P—Water diverted by means of pumping. G—Water diverted by gravity. S—Stored Water.

Condition of System Good Topography Creek bottom River Basin Columbia River

Adequate Supply: Yes X No. Explain

Remarks

Claims he uses Indian Creek water, but from what others in the vicinity told me this right had not been used for at least 30 years.

Also in: Plat No. Twp. Rge.	Plat No. Twp. Rge.	Plat No. Twp. Rge.
Plat No. Twp. Rge.	Plat No. Twp. Rge.	Plat No. Twp. Rge.

Information From:

Paul Elberson

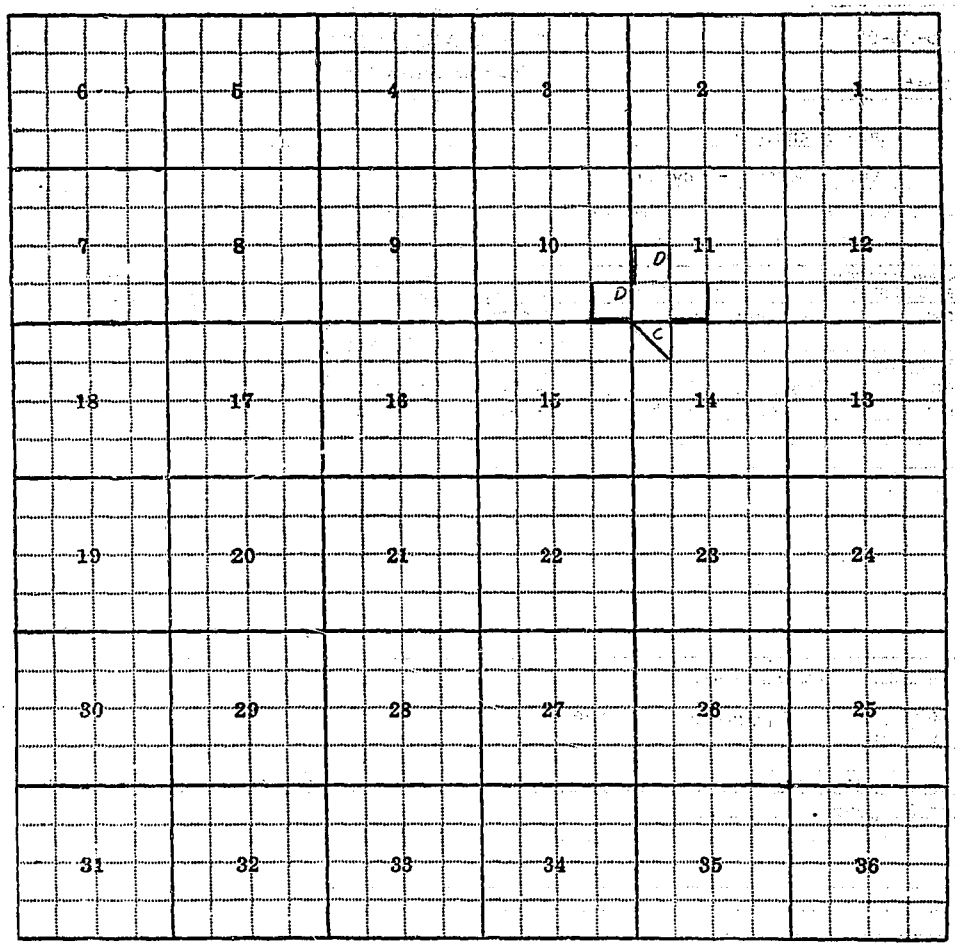
6
5
4
3
2
1
7
8
9
10
11
12
D
D
C
18
17
16
15
14
13
19
20
21
22
23
24
30
29
28
27
26
25
31
32
33
34
35
36

10-D; 11-D; 14-C;

F-1-A

County Powell

Farm Checked: Date 5-6-58

By Robert J. Peter

STATE OF MONTANA
STATE ENGINEERS OFFICE
Water Resources Survey

T 7N R 9W Plat No. 60

Photo No. 7-186; 7-103; 7-102; 7-187; 7-92;

Legal Land Owner W. J. Foxley, Inc. Address Omaha, Nebraska

Operator State Prison (Buying) Address Deer Lodge, Montana

Water is deliverd by:— 1. Private System; x 2. Ditch Company; 3. State Project; 4. Federal Project; 5. Irrigation District

If under Ditch Company, Irrigation District, or Government Project, state the number of shares or inches, acre feet, as the case may be in said system

App. No. Decree No.	NAME OF APPROPRIATOR TO WHOM DECREED	NAME OF STREAM	Date App. Date Priority	Miner's Inches	In Use	NAME OF DITCH (Water Delivered By)	No.	R/F	P/G/S	Present Irr. Acres	Irrigable Acres
D-283)	Frank Conley and										
)	Thos. McTague	Tin Cup Joe Creek	1864	1st							
)				Right							
D-284)	Frank Conley and			100	25"						
)	Thos. McTague	Tin Cup Joe Creek	1866	2nd							
)				Right							
)				400	Yes						
D-285)	Frank Conley and										
)	Thos. McTague	Tin Cup Joe Creek	1867	3rd							
)				Right							
)				125	Yes						
D-286)	Frank Conley and										
)	Thos. McTague	Tin Cup Joe Creek	early 1869	4th							
)				Right							
)				250	Yes	(CONTINUED ON NEXT PAGE)					

NOTE: R—Denotes Regular Irrigation. F—Flood Irrigation. P—Water diverted by means of pumping. G—Water diverted by gravity. S—Stored Water.

Condition of System Good Topography Creek bottom River Basin Columbia River

Adequate Supply: Yes x No. Explain

Remarks

*City of Deer Lodge has First 75 Miner's Inches of this right.

Also in: Plat No. 59	Twp. 7N	Rge. 10W	Plat No. 49	Twp. 9N	Rge. 10W	Plat No.	Twp.	Rge.
Plat No. 55	Twp. 8N	Rge. 10W	Plat No.	Twp.	Rge.	Plat No.	Twp.	Rge.

Information From:
Bill Voth; Jim Young; Erickson;

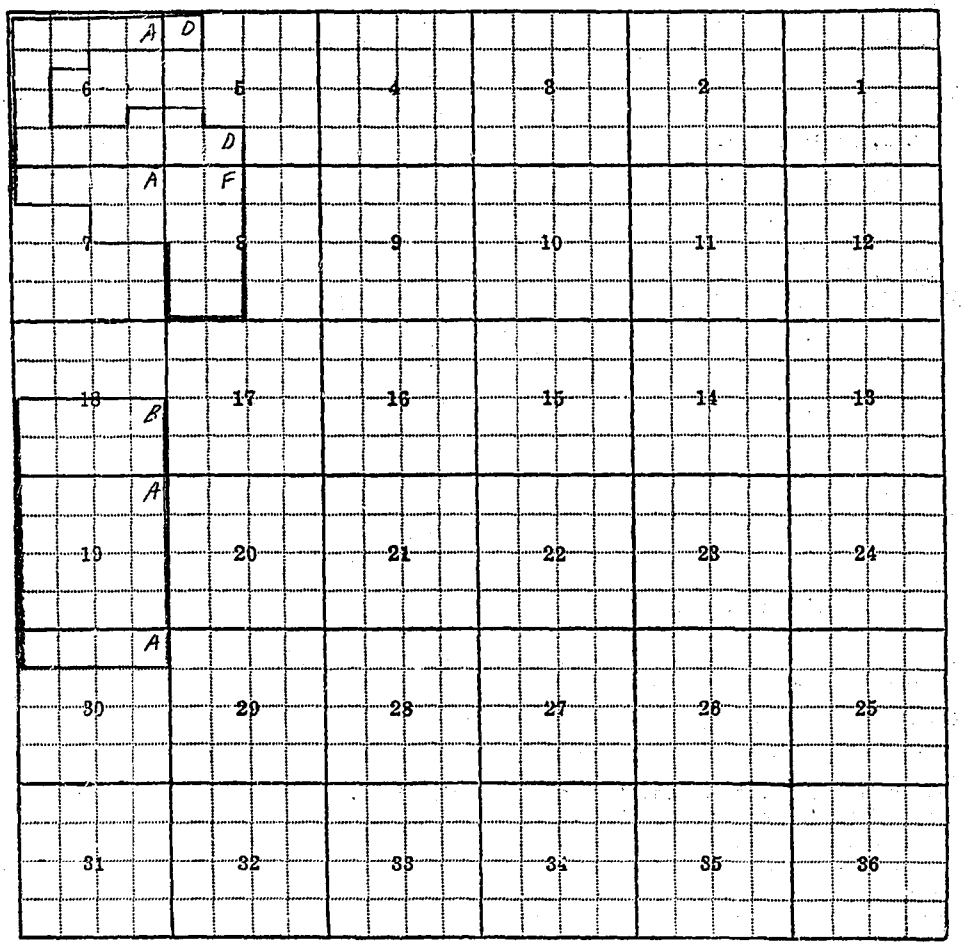

5-D; 6-A; 7-A; 8-F; 18-B; 19-A; 30-A;

F-1-A

County Powell

Farm Checked: Date 5-6-58

By Robert J. Peter

STATE OF MONTANA
STATE ENGINEERS OFFICE
Water Resources Survey

T 7N R 9W Plat No. 60

Photo No. 7-186; 7-103; 7-102; 7-187; 7-92;

Legal Land Owner W. J. Foxley, Inc. (CONTINUED) Page 2. Address

Operator Address

Water is deliverd by:— 1. Private System; X 2. Ditch Company; 3. State Project; 4. Federal Project; 5. Irrigation District

If under Ditch Company, Irrigation District, or Government Project, state the number of shares or inches, acre feet, as the case may be in said system

App. No. Decree No.	NAME OF APPROPRIATOR TO WHOM DECREED	NAME OF STREAM	Date App. Date Priority	Miner's Inches	In Use	NAME OF DITCH (Water Delivered By)	No.	R/F	P/G/S	Present Irr. Acres	Irrigable Acres
D-287)	Frank Conley and										
)	Thos. McTague	Tin Cup Joe Creek	1869	5th							
)				Right							
)				200	Yes						
D-288)	Frank Conley and										
)	Thos. McTague	Tin Cup Joe Creek	8-1873	6th							
)				Right							
)				200	Yes						
D-289)	Frank Conley and										
)	Thos. McTague	Tin Cup Joe Creek	1880	8th							
)				Right							
)				100	Yes						
D-290)	Frank Conley and										
)	Thos. McTague	Tin Cup Joe Creek	7-1886	9th							
)				Right							
)				100	Yes						

(CONTINUED ON NEXT PAGE)

NOTE: R—Denotes Regular Irrigation. F—Flood Irrigation. P—Water diverted by means of pumping. G—Water diverted by gravity. S—Stored Water.

Condition of System Topography River Basin

Adequate Supply: Yes No Explain

Remarks

Also in: Plat No. Twp. Rge.	Plat No. Twp. Rge.	Plat No. Twp. Rge.
Plat No. Twp. Rge.	Plat No. Twp. Rge.	Plat No. Twp. Rge.

Information From:

F-1-A

County Powell

Farm Checked: Date 5-6-58

By Robert J. Peter

STATE OF MONTANA
STATE ENGINEERS OFFICE
Water Resources Survey

T 7N R Plat No. 60

Photo No. 7-186; 7-103; 7-102; 7-187; 7-92;

Legal Land Owner W. J. Foxley, Inc. (CONTINUED) Page 3. Address

Operator Address

Water is deliverd by:— 1. Private System; X 2. Ditch Company; 3. State Project; 4. Federal Project; 5. Irrigation District

If under Ditch Company, Irrigation District, or Government Project, state the number of shares or inches, acre feet, as the case may be in said system

App. No. Decree No.	NAME OF APPROPRIATOR TO WHOM DECREED	NAME OF STREAM	Date App. Date Priority	Miner's Inches	In Use	NAME OF DITCH (Water Delivered By)	No.	R/F	P/G/S	Present Irr. Acres	Irrigable Acres
D-291)	Frank Conley and										
)	Thos. McTague	Tin Cup Joe Creek	3-1887	10th							
)				Right							
)				200	Yes						
D-292)	Frank Conley and										
)	Thos. McTague	Tin Cup Joe Creek	6-1896	11th							
)				Right							
)				300	Yes	Prison Farm Ditches	1	R		760	60
A-990	W. N. Aylesworth	Powell Creek	6-3-99	500	No						
A-1810	Montana Agriculture										
	Project	Unnamed Lake	2-14-10	5,000	No						

NOTE: R—Denotes Regular Irrigation. F—Flood Irrigation. P—Water diverted by means of pumping. G—Water diverted by gravity. S—Stored Water.

Condition of System Topography River Basin

Adequate Supply: Yes No Explain

Remarks

Also in: Plat No. Twp. Rge.	Plat No. Twp. Rge.	Plat No. Twp. Rge.
Plat No. Twp. Rge.	Plat No. Twp. Rge.	Plat No. Twp. Rge.

Information From:

F-1-A

County Powell

Farm Checked: Date 5-22-58

By Robert J. Peter

STATE OF MONTANA
STATE ENGINEERS OFFICE
Water Resources Survey

T. 7N R. 9W Plat No. 60

Photo No. 7-187;

Legal Land Owner Tim Hannifan Address

Operator Otis Beard (Buying) Address

Water is deliverd by:— 1. Private System; X 2. Ditch Company; 3. State Project; 4. Federal Project; 5. Irrigation District

If under Ditch Company, Irrigation District, or Government Project, state the number of shares or inches, acre feet, as the case may be in said system

App. No. Decree No.	NAME OF APPROPRIATOR TO WHOM DECREED	NAME OF STREAM	Date App. Date Priority	Miner's Inches	In Use	NAME OF DITCH (Water Delivered By)	No.	R/F	P/G/S	Present Irr. Acres	Irrigable Acres
D-294	J. H. Meyeres	Tin Cup Joe Creek	3-27-04	12th Right							
				100	Yes	Meyers Ditch	1	F		50	0

NOTE: R—Denotes Regular Irrigation. F—Flood Irrigation. P—Water diverted by means of pumping. G—Water diverted by gravity. S—Stored Water.

Condition of System Good Topography Bench River Basin Columbia River

Adequate Supply: Yes..... No X Explain Flood water right from creek

Remarks

Also in: Plat No. Twp. Rge.	Plat No. Twp. Rge.	Plat No. Twp. Rge.
Plat No. Twp. Rge.	Plat No. Twp. Rge.	Plat No. Twp. Rge.

Information From:

Mrs. Beard &
Vic Hendrickson

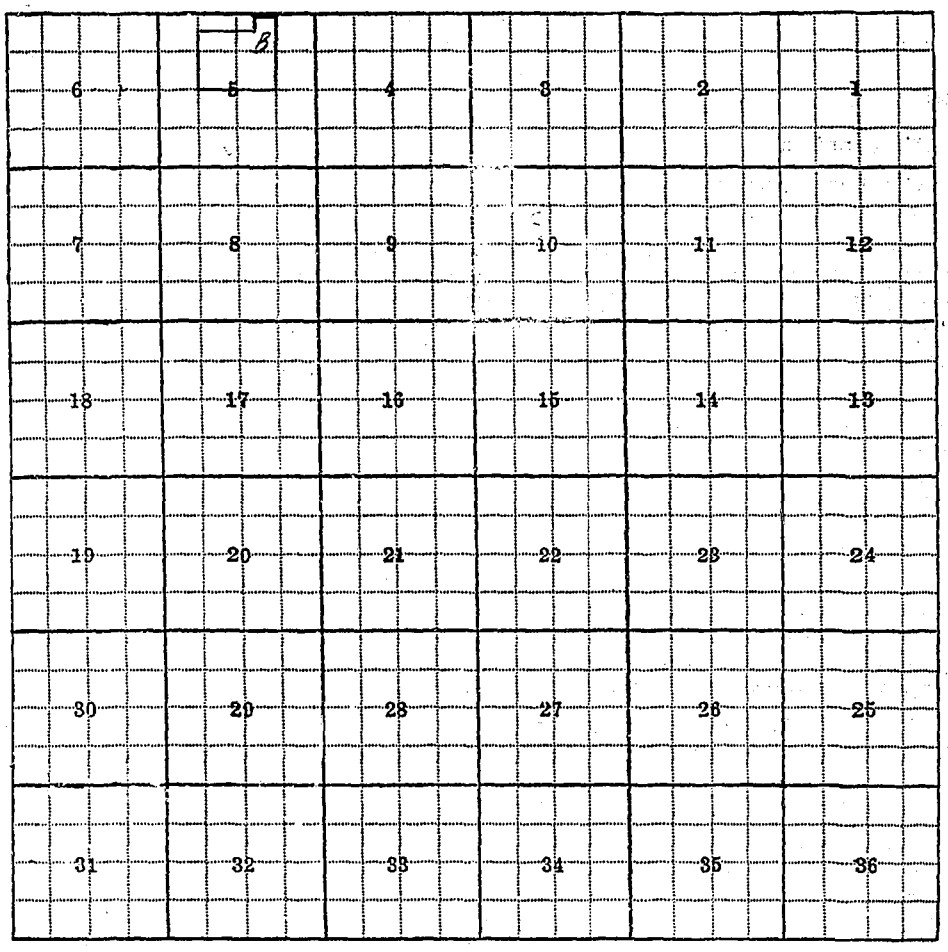
B
6
5
4
3
2
1
7
8
9
10
11
12
18
17
16
15
14
13
19
20
21
22
23
24
30
29
28
27
26
25
31
32
33
34
35
36

S-B;

F-1-A

County Powell

Farm Checked: Date 5-20-58

By Robert J. Peter

STATE OF MONTANA
STATE ENGINEERS OFFICE
Water Resources Survey

T. 7N R. 9W Plat No. 60

Photo No. 7-8; 7-92;

Legal Land Owner Rial Havens Address Deer Lodge, Montana

Operator Same Address

Water is deliverd by:— 1. Private System; X 2. Ditch Company; X 3. State Project; 4. Federal Project; 5. Irrigation District

If under Ditch Company, Irrigation District, or Government Project, state the number of shares or inches, acre feet, as the case may be in said system

App. No. Decree No.	NAME OF APPROPRIATOR TO WHOM DECREED	NAME OF STREAM	Date App. Date Priority	Miner's Inches	In Use	NAME OF DITCH (Water Delivered By)	No.	R/F	P/G/S	Present Irr. Acres	Irrigable Acres
D-59)	Kohrs & Bielenberg	Dempsey Creek	10th Right	50	Yes)						
D-60)	Peter Normandin	Dempsey Creek	13th Right	95	Yes)						
)			18th Right	45	Yes)						
D-217)	Martin Carr	Race Track Creek(1872-	10th Right	144	104)	#10 Ditch	1	R		88	0
*See Cc.		Deer Lodge River				West Side Ditch	2	R		38	0
D-60	Peter Normandin	Dempsey Creek	13th Right	95	Yes						
			18th Right	45	Yes	#13 Ditch	1	R		33	0

NOTE: R—Denotes Regular Irrigation. F—Flood Irrigation. P—Water diverted by means of pumping. G—Water diverted by gravity. S—Stored Water.

Condition of System Good Topography Bench River Basin Columbia River

Adequate Supply: Yes X No. Explain

Remarks

*Has 90 Shares in the West Side Ditch Company.

Also in: Plat No. Twp. Rge. Plat No. Twp. Rge. Plat No. Twp. Rge.
Plat No. Twp. Rge. Plat No. Twp. Rge. Plat No. Twp. Rge.

Information From:

Ray York

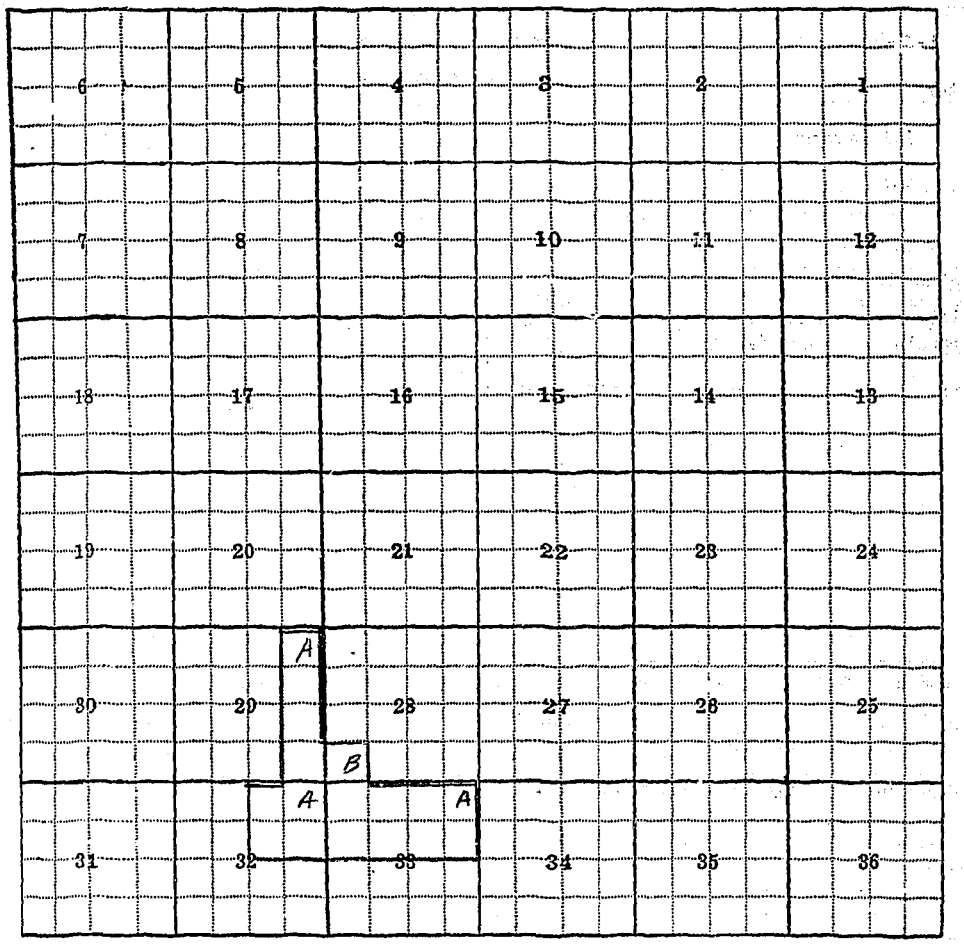

28-B; 29-A; 32-A; 33-A;

F-1-A

County Powell

Farm Checked: Date 5-20-58

By Robert J. Peter

STATE OF MONTANA
STATE ENGINEERS OFFICE
Water Resources Survey

T 7N R 9W Plat No. 60

Photo No. 7-92

Legal Land Owner Rial & Media Havens Address Deer Lodge, Montana

Operator Same Address

Water is deliverd by:— 1. Private System; 2. Ditch Company; x 3. State Project; 4. Federal Project; 5. Irrigation District

If under Ditch Company, Irrigation District, or Government Project, state the number of shares or inches, acre feet, as the case may be in said system

App. No. Decree No.	NAME OF APPROPRIATOR TO WHOM DECREED	NAME OF STREAM	Date App. Date Priority	Miner's Inches	In Use	NAME OF DITCH (Water Delivered By)	No.	R/F	P/G/S	Present Irr. Acres	Irrigable Acres
*See Co.		Deer Lodge River				West Side Ditch	2	R		93	29
A-988	Carl O. Rinder	Powder Horn Creek	6-28-19	400	No						

NOTE: R—Denotes Regular Irrigation. F—Flood Irrigation. P—Water diverted by means of pumping. G—Water diverted by gravity. S—Stored Water.

Condition of System Good Topography Bottom River Basin Columbia River

Adequate Supply: Yes x No Explain

Remarks

*Has 90 Shares in the West Side Ditch Company.

Also in: Plat No. Twp. Rge.	Plat No. Twp. Rge.	Plat No. Twp. Rge.
Plat No. Twp. Rge.	Plat No. Twp. Rge.	Plat No. Twp. Rge.

Information From:

Ray York

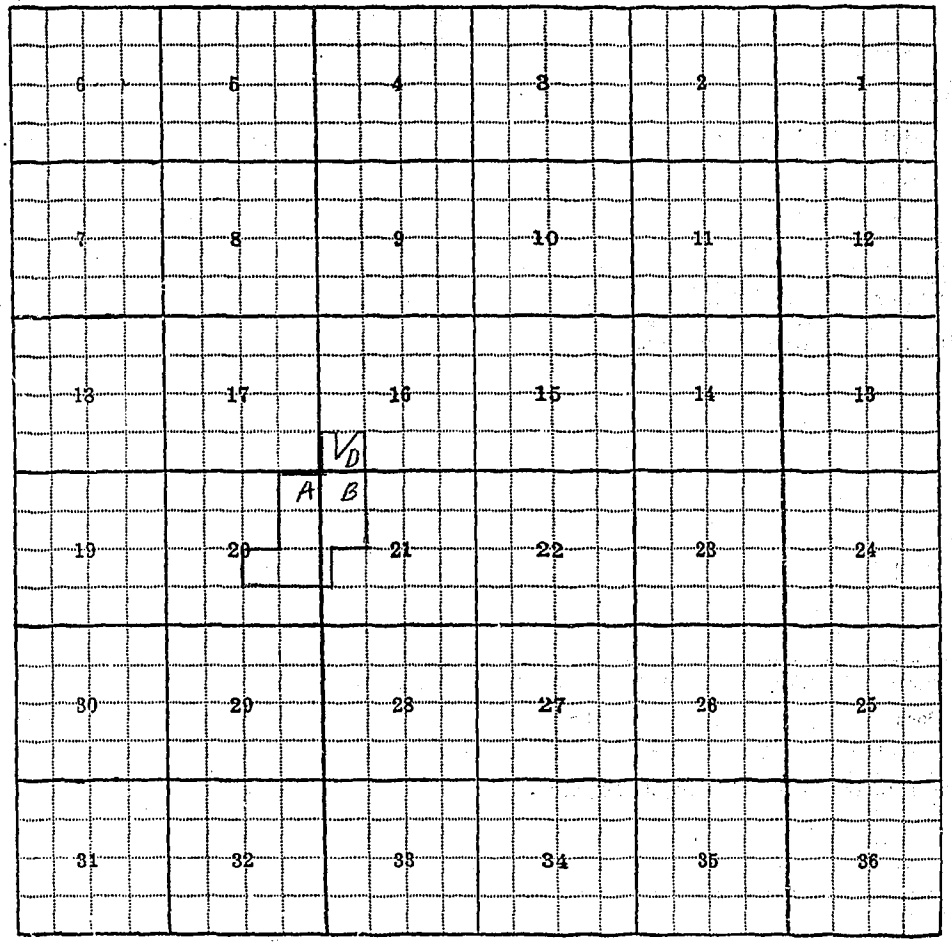
6
5
4
3
2
1
7
8
9
10
11
12
18
17
16
15
14
13
VD
A
B
19
20
21
22
23
24
30
29
28
27
26
25
31
32
33
34
35
36

16-Д; 20-А; 21-В;

F-1-A

County Powell

Farm Checked: Date 5-13-58
William J. Lambeth &
By Robert J. Peter

STATE OF MONTANA
STATE ENGINEERS OFFICE
Water Resources Survey

T. 7N R. 9W Plat No. 60

Photo No. 7-8;

Legal Land Owner Allen E. Johnson Address Deer Lodge, Montana

Operator Same Address

Water is deliverd by:— 1. Private System; x 2. Ditch Company; 3. State Project; 4. Federal Project; 5. Irrigation District

If under Ditch Company, Irrigation District, or Government Project, state the number of shares or inches, acre feet, as the case may be in said system

App. No. Decree No.	NAME OF APPROPRIATOR TO WHOM DECREED	NAME OF STREAM	Date App. Date Priority	Miner's Inches	In Use	NAME OF DITCH (Water Delivered By)	No.	R/F	P/G/S	Present Irr. Acres	Irriga Acr
D-218	Lewis Coleman &				)						
	James Canton	Race Track Creek	7th Right	156	Yes)						
D-226	George Johnson	Race Track Creek	1877		)						
			16th Rt.	146	110)						
D-231	James H. Mills				)						
	Geo. W. Irvine				)						
	Ed. H. Irvine				)						
	S. E. Larabie				)						
	Dan Morrison	Race Track Creek	29th Rt.	200	50)						
D-239	G. W. Johnson	Race Track Creek	9-14-04		)						
			37th Rt.	100	Yes)	Morrison Ditch	1	R		210	C
D-235	Laffayette Stricklan	d Race Track Creek	19½ Rt.	100	75)						
D-233)	Jorgen C. Peterson	Race Track Creek	28th Rt.	100	Yes)						
D-232)		Race Track Creek	31st Rt.	50	Yes)						

NOTE: R—Denotes Regular Irrigation. F—Flood Irrigation. P—Water diverted by means of pumping. G—Water diverted by gravity. S—Stored Water.

Condition of System Fair Topography Valley River Basin Columbia River

Adequate Supply: Yes X No. Explain

Remarks

Also in: Plat No. 64 Twp. 6N Rge. 9W	Plat No. Twp. Rge.	Plat No. Twp. Rge.
Plat No. Twp. Rge.	Plat No. Twp. Rge.	Plat No. Twp. Rge.

Information From:

Allen E. Johnson

6	5	4	3	2	1
7	8	9	10	11	12
18	17	16	15	14	13
19	20	21	22	23	24
30	29	28	27	26	25
31 B	32	33	34	35	36

31-B;

F-1-A

County Powell

Farm Checked: Date 5-27-58

By William J. Lambeth

STATE OF MONTANA
STATE ENGINEERS OFFICE
Water Resources Survey

T 7N R 9W Plat No. 60

Photo No. 7-188; 7-101;

Legal Land Owner Callie Johnson Address Deer Lodge, Montana

Operator Same Address

Water is delivered by:— 1. Private System; x 2. Ditch Company; 3. State Project; 4. Federal Project; 5. Irrigation District

If under Ditch Company, Irrigation District, or Government Project, state the number of shares or inches, acre feet, as the case may be in said system

App. No. Decree No.	NAME OF APPROPRIATOR TO WHOM DECREED	NAME OF STREAM	Date App. Date Priority	Miner's Inches	In Use	NAME OF DITCH (Water Delivered By)	No.	R/F	P/G/S	Present Irr. Acres	Irrigable Acres
D-193	Anna Hansen	Peterson Creek	5-1-65	80	40						
			4-1-72	40	*Part						
A-1673-A	Clara R. Johnson										
	Edward J. and										
	Margaret Marsh	Unnamed Spring	2-15-54	50	Yes	Johnson Ditch	1	R		12	0
D-193	Anna Hansen	Peterson Creek	5-1-65	80	40						
			4-1-72	40	No	Johnson-Beck Ditch	1	R		28	0
D-205	George Johnson, Jr.										
	Roy L. & Arthur										
	Perry										
	R. D. Larabie, Adm.										
	Est. of Anna & Matt										
	Hansen		5-1-11	250	100						
			4-1-14	250	Part						

NOTE: R—Denotes Regular Irrigation. F—Flood Irrigation. P—Water diverted by means of pumping. G—Water diverted by gravity. S—Stored Water.

Condition of System Good Topography Creek bottom River Basin Columbia River

Adequate Supply: Yes x No Explain

Remarks *Not in use.

Also in: Plat No. Twp. Rge. | Plat No. Twp. Rge. | Plat No. Twp. Rge.
Plat No. Twp. Rge. | Plat No. Twp. Rge. | Plat No. Twp. Rge.

Information From:
Callie Johnson

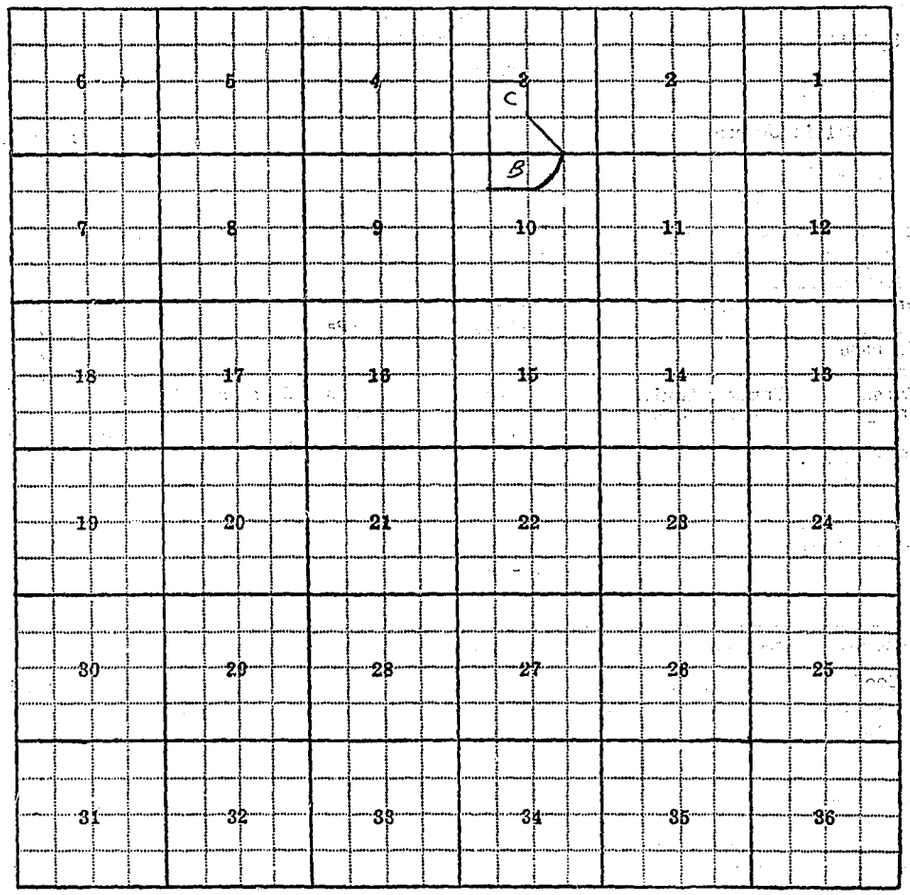
6
5
4
3
C
2
1
B
7
8
9
10
11
12
18
17
16
15
14
13
19
20
21
22
23
24
30
29
28
27
26
25
31
32
33
34
35
36

3-C; 10-B;

F-1-A

County Powell

Farm Checked: Date 5-22-58

By Robert J. Peter

STATE OF MONTANA
STATE ENGINEERS OFFICE
Water Resources Survey

T 7N R 9W Plat No. 60

Photo No. 7-92;

Legal Land Owner Helmer Johnson Address

Operator Bill Johnson Address Deer Lodge, Montana

Water is deliverd by:— 1. Private System; x 2. Ditch Company; 3. State Project; 4. Federal Project; 5. Irrigation District

if under Ditch Company, Irrigation District, or Government Project, state the number of shares or inches, acre feet, as the case may be in said system

App. No. Decree No.	NAME OF APPROPRIATOR TO WHOM DECREED	NAME OF STREAM	Date App. Date Priority	Miner's Inches	In Use	NAME OF DITCH (Water Delivered By)	No.	R/F	P/G/S	Present Irr. Acres	Irrigable Acres
*See Co.		Deer Lodge River				West Side Ditch	1	R		117	0

NOTE: R—Denotes Regular Irrigation. F—Flood Irrigation. P—Water diverted by means of pumping. G—Water diverted by gravity. S—Stored Water.

Condition of System Good Topography Bottom River Basin Columbia River

Adequate Supply: Yes x No Explain

Remarks

*Has 45 Shares in the West Side Ditch Company.

Also in: Plat No. Twp. Rge.	Plat No. Twp. Rge.	Plat No. Twp. Rge.
Plat No. Twp. Rge.	Plat No. Twp. Rge.	Plat No. Twp. Rge.

Information From:

Field Survey & Neighbors

6	5	4	3	2	1
7	8	9	10	11	12
18	17	16	15	14	13
19	B 20	21	22	23	24
30	29	28	27	26	25
31	32	33	34	35	36

20-B;

F-1-A

County Powell

STATE OF MONTANA
STATE ENGINEERS OFFICE
Water Resources Survey

T. 7N R. 9W Plat No. 60

Farm Checked: Date 5-14-58

Photo No. 7-8

By William J. Lambeth & Robert J. Peter

Legal Land Owner Lewis Johnson Address

Operator Same Address

Water is deliverd by:— x1. Private System; 2. Ditch Company; 3. State Project; 4. Federal Project; 5. Irrigation District

If under Ditch Company, Irrigation District, or Government Project, state the number of shares or inches, acre feet, as the case may be in said system

App. No. Decree No.	NAME OF APPROPRIATOR TO WHOM DECREED	NAME OF STREAM	Date App. Date Priority	Miner's Inches	In Use	NAME OF DITCH (Water Delivered By)	No.	R/F	P/G/S	Present Irr. Acres	Irrigable Acres
D-62	John & Henry Quinlan	Dempsey Creek	1st Rt.	105	26 2/3	)					
			4th Rt.	55	18.32	)					
			5th Rt.	103	34.32	)					
			8th Rt.	185	45.66	)					
D-65	J. S. Turner	Dempsey Creek	9th Rt.	113	75.2	)					
D-226	George Johnson	Race Track Creek	1877			)					
			16th Rt.	146	21 2/3	)					
D-231	James H. Mills					)					
	George W. Irvine					)					
	Ed. H. Irvine					)					
	S. E. Larabie					)					
	Dan Morrison	Race Track Creek	29th Rt.	200	6 2/3	) Quinlan Ditches	1	R		75	0

NOTE: R—Denotes Regular Irrigation. F—Flood Irrigation. P—Water diverted by means of pumping. G—Water diverted by gravity. S—Stored Water.

Condition of System Good x Topography Bench River Basin Columbia River

Adequate Supply: Yes..... No..... Explain

Remarks

Also in: Plat No. Twp. Rge.	Plat No. Twp. Rge.	Plat No. Twp. Rge.
Plat No. Twp. Rge.	Plat No. Twp. Rge.	Plat No. Twp. Rge.

Information From:
Lewis Johnson

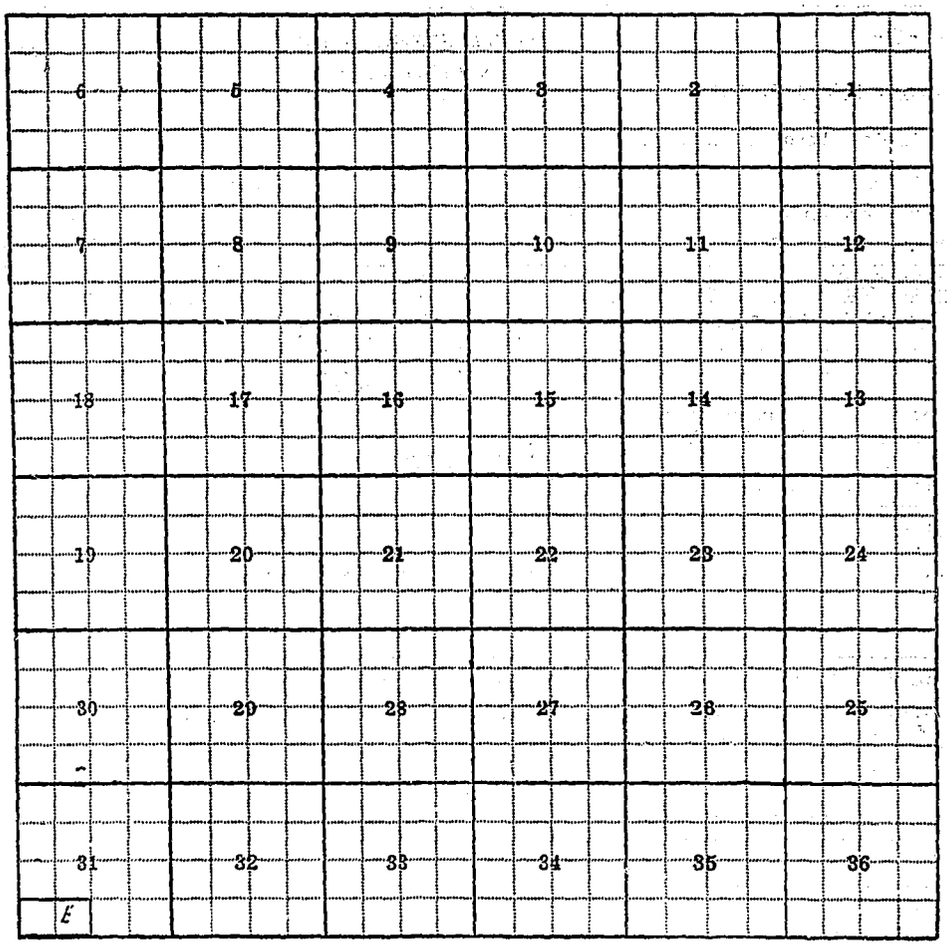
6
5
4
3
2
1
7
8
9
10
11
12
18
17
16
15
14
13
19
20
21
22
23
24
30
29
28
27
26
25
31
32
33
34
35
36
E

31-E

F-1-A

County Powell

STATE OF MONTANA
STATE ENGINEERS OFFICE
Water Resources Survey

T. 7N R. 9W Plat No. 60

Farm Checked: Date 5-13-58
Robert J. Peter &
By William J. Lambeth

Photo No. 7-8; 7-91;

Legal Land Owner A. R. Kelson Address Deer Lodge, Montana

Operator Same Address

Water is deliverd by:— 1. Private System; X 2. Ditch Company; 3. State Project; 4. Federal Project; 5. Irrigation District

If under Ditch Company, Irrigation District, or Government Project, state the number of shares or inches, acre feet, as the case may be in said system

App. No. Decree No.	NAME OF APPROPRIATOR TO WHOM DECREED	NAME OF STREAM	Date App. Date Priority	Miner's Inches	In Use	NAME OF DITCH (Water Delivered By)	No.	R/F	P/G/S	Present Irr. Acres	Irrigable Acres
D-230	James H. Mills				)						
	George W. Irvine				)						
	Ed. H. Irvine				)						
	S. E. Larabie				)						
	Dan Morrison	Race Track Creek	17th Rt.	200	150)						
D-220	Mary Glover	Race Track Creek	1869		)						
			3rd Rt.	200	100)	Morrison Ditch	1	R		345	0
A-1628	Edward Chapman	Unnamed Spring	10-21-08	40	No						
A-1629	Edward Chapman	Unnamed Spring	9-22-08	40	No						
A-1630	Edward Chapman	Unnamed Spring	9-22-09	40	No						
A-1631	Edward Chapman	Unnamed Spring	9-22-09	40	No						

NOTE: R—Denotes Regular Irrigation. F—Flood Irrigation. P—Water diverted by means of pumping. G—Water diverted by gravity. S—Stored Water.

Condition of System Fair Topography Valley River Basin Columbia River

Adequate Supply: Yes X No. Explain

Remarks

Has in process a Decree Allowing Appropriation for 250 Miner's Inches, High Water Right.

Also in: Plat No. Twp. Rge.	Plat No. Twp. Rge.	Plat No. Twp. Rge.
Plat No. Twp. Rge.	Plat No. Twp. Rge.	Plat No. Twp. Rge.

Information From:

A. R. Kelson

6	5	4	3	2	1
7	8	9	10	11	12
18	17	16	15	14	13
19	20	21	22	23	24
30 B	29	28	27	26	25
A					
31	32	33	34	35	36

30-B; 31-A;

F-1-A

County Powell

Farm Checked: Date 5-28-58

By William I. Lambeth

STATE OF MONTANA
STATE ENGINEERS OFFICE
Water Resources Survey

T. 7N R. 9W Plat No. 60

Photo No. 7-188;

Legal Land Owner A. T. Larsen Address Deer Lodge, Montana

Operator Same Address

Water is deliverd by:— 1. Private System; x 2. Ditch Company; 3. State Project; 4. Federal Project; 5. Irrigation District

If under Ditch Company, Irrigation District, or Government Project, state the number of shares or inches, acre feet, as the case may be in said system

App. No. Decree No.	NAME OF APPROPRIATOR TO WHOM DECREED	NAME OF STREAM	Date App. Date Priority	Miner's Inches	In Use	NAME OF DITCH (Water Delivered By)	No.	R/F	P/G/S	Present Irr. Acres	Irrigable Acres
D-200	Margaret, Edward, Ross & Fred Tampke and Kate Spensley	Peterson Creek	4-30-72	30	Yes						
D-207	Fred Pascoe(Seccessor to Margaret Tampke, et al)	Peterson Creek	5-1-11	50	Yes	Valiton Ditch	1	R		8	0

NOTE: R—Denotes Regular Irrigation. F—Flood Irrigation. P—Water diverted by means of pumping. G—Water diverted by gravity. S—Stored Water.

Condition of System Good Topography Creek bottom River Basin Columbia River

Adequate Supply: Yes x No. Explain

Remarks

Also in: Plat No. Twp. Rge.	Plat No. Twp. Rge.	Plat No. Twp. Rge.
Plat No. Twp. Rge.	Plat No. Twp. Rge.	Plat No. Twp. Rge.

Information From:

Walter Schurch

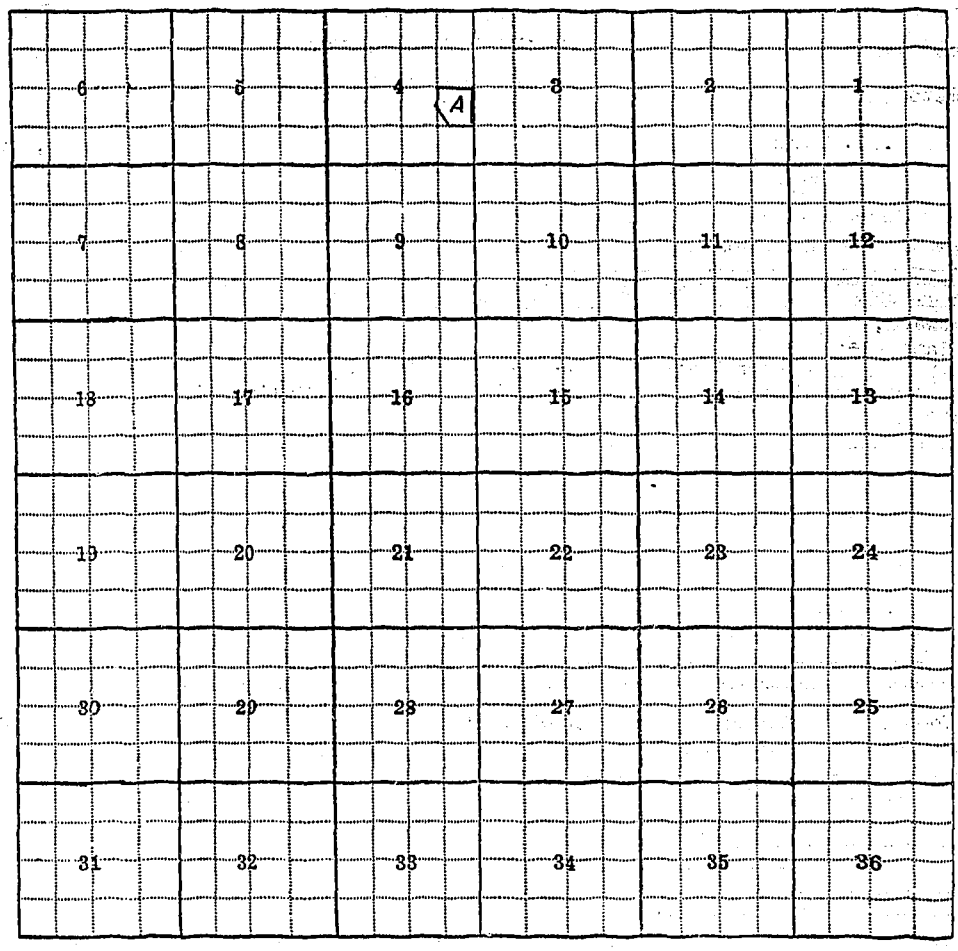
6
5
4
A
3
2
1
7
8
9
10
11
12
18
17
16
15
14
13
19
20
21
22
23
24
30
29
28
27
26
25
31
32
33
34
35
36

4-A;

F-1-A

County Powell

Farm Checked: Date 7-3-58

By Robert J. Peter

STATE OF MONTANA
STATE ENGINEERS OFFICE
Water Resources Survey

T 7N R 9W Plat No. 60

Photo No. 7-103;

Legal Land Owner Frank Lovell Address Deer Lodge, Montana

Operator Same Address

Water is deliverd by:— 1. Private System; x 2. Ditch Company; 3. State Project; 4. Federal Project; 5. Irrigation District

If under Ditch Company, Irrigation District, or Government Project, state the number of shares or inches, acre feet, as the case may be in said system

App. No. Decree No.	NAME OF APPROPRIATOR TO WHOM DECREED	NAME OF STREAM	Date App. Date Priority	Minor's Inches	In Use	NAME OF DITCH (Water Delivered By)	No.	R/F	P/G/S	Present Irr. Acres	Irrigat Acre
A-404	Peter Valiton	Deer Lodge River	4-15-97	900	190	Valiton West Side Ditch	1	R		93	92
*See Co.		Lost Creek)				)					
		Deer Lodge River)				West Side Ditch)					
D-293	David C. Irvine	Tin Cup Joe Creek	5-1879			)					
			7th Rt.	160	Part	Irvine Ditch)	1	R		60	0
A-1832	Myron Curn	Seep-Waste-Drain	1-15-35	75	Part						

NOTE: R—Denotes Regular Irrigation. F—Flood Irrigation. P—Water diverted by means of pumping. G—Water diverted by gravity. S—Stored Water.

Condition of System Good Topography Bottom River Basin Columbia River

Adequate Supply: Yes x No Explain

Remarks

*Has 100 Shares in the West Side Ditch Company.

Also in: Plat No. Twp. Rge. | Plat No. Twp. Rge. | Plat No. Twp. Rge.
Plat No. Twp. Rge. | Plat No. Twp. Rge. | Plat No. Twp. Rge.

Information From:

Frank Lovell

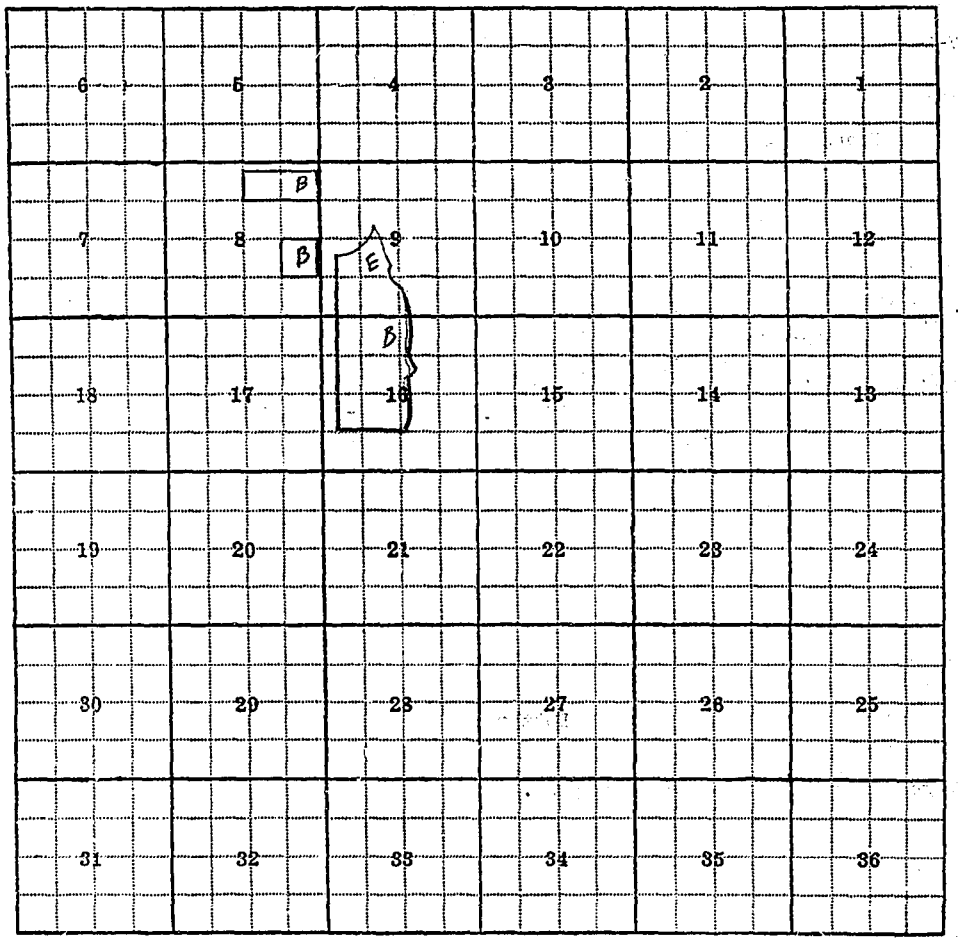
6
5
4
3
2
1
B
7
8
B
9
E
10
11
12
B
18
17
16
15
14
13
19
20
21
22
23
24
30
29
28
27
26
25
31
32
33
34
35
36

8-B; 9-E; 16-B;

F-1-A

County Powell

STATE OF MONTANA
STATE ENGINEERS OFFICE
Water Resources Survey

T. 7N R. 9W Plat No. 60

Farm Checked: Date 5-13-58
Robert J. Peter &
By William J. Lambeth

Photo No. 7-92;

Legal Land Owner Gerald Lowery Address Deer Lodge, Montana

Operator Same Address

Water is deliverd by:— 1. Private System; x 2. Ditch Company; 3. State Project; 4. Federal Project; 5. Irrigation District

If under Ditch Company, Irrigation District, or Government Project, state the number of shares or inches, acre feet, as the case may be in said system

App. No. Decree No.	NAME OF APPROPRIATOR TO WHOM DECREED	NAME OF STREAM	Date App. Date Priority	Miner's Inches	In Use	NAME OF DITCH (Water Delivered By)	No.	R/F	P/G/S	Present Irr. Acres	Irrigable Acres
D-223	Andrew Hendrickson	Race Track Creek	11th Rt.	100	50						
D-224	Andrew Hendrickson	Race Track Creek	1874								
			14th Rt.	50	25						
D-230	James H. Mills										
	George W. Irvine										
	Ed. H. Irvine										
	S. E. Larabie										
	Dan Morrison	Race Track Creek	17th Rt.	200	25						
D-241	John Pozega	Race Track Creek	8-20-91 36th Rt.	100	50						
D-231	James H. Mills										
	George W. Irvine										
	Ed. H. Irvine										
	S. E. Larabie										
	Dan Morrison	Race Track Creek	29th Rt.	200	25	Morrison Ditch	1	R		152	0

NOTE: R—Denotes Regular Irrigation. F—Flood Irrigation. P—Water diverted by means of pumping. G—Water diverted by gravity. S—Stored Water.

Condition of System Fair Topography Valley River Basin Columbia River

Adequate Supply: Yes x No. Explain

Remarks

Has in process Decree Allowing Appropriation for 200 Miner's Inches High Water Right.

Also in: Plat No. Twp. Rge.	Plat No. Twp. Rge.	Plat No. Twp. Rge.
Plat No. Twp. Rge.	Plat No. Twp. Rge.	Plat No. Twp. Rge.

Information From:
Gerald M. Lowery

6	5	4	3	2	1
7	8	9	10	11	12
18	17	16	15	14	13
19	20	21	22	23	24
30	B 29	28	27	26	25
31	32	33	34	35	36

29-B:

F-1-A

County Powell

Farm Checked: Date 5-20-58

By Robert J. Peter

STATE OF MONTANA
STATE ENGINEERS OFFICE
Water Resources Survey

T 7N R 9W Plat No. 60

Photo No. 7-8

Legal Land Owner Vincent Lowery Address Deer Lodge, Montana

Operator Same Address

Water is deliverd by:— 1. Private System; X 2. Ditch Company; 3. State Project; 4. Federal Project; 5. Irrigation District

If under Ditch Company, Irrigation District, or Government Project, state the number of shares or inches, acre feet, as the case may be in said system

App. No. Decree No.	NAME OF APPROPRIATOR TO WHOM DECREED	NAME OF STREAM	Date App. Date Priority	Miner's Inches	In Use	NAME OF DITCH (Water Delivered By)	No.	R/F	P/G/S	Present Irr. Acres	Irrigable Acres
D-58	Peter Johnson	Dempsey Creek	5th Right	103	Yes)						
			7th Right	50	Yes)						
D-62	John & Henry Quinlan	Dempsey Creek	1st Right	105	52.5)	# 5 Ditch	1	R		65	0
						# 7 Ditch)					
						Lowery Ditch)	1	R		10	0

NOTE: R—Denotes Regular Irrigation. F—Flood Irrigation. P—Water diverted by means of pumping. G—Water diverted by gravity. S—Stored Water.

Condition of System Good Topography Creek bottom and bench River Basin Columbia River

Adequate Supply: Yes X No Explain

Remarks

Also in: Plat No. 64 Twp. 6N Rge. 9W	Plat No. Twp. Rge.	Plat No. Twp. Rge.
Plat No. Twp. Rge.	Plat No. Twp. Rge.	Plat No. Twp. Rge.

Information From:

Albert Beck

6	5	4	3	2	1
7	8	9	10	11	12
18	17	16	15	14	13
19	20	21	22	23	24
30	29	28	27	26	25
31 C	32	33	34	35	36

31-C;

F-1-A

County Powell

Farm Checked: Date 5-27-58

By William J. Lambeth

STATE OF MONTANA
STATE ENGINEERS OFFICE
Water Resources Survey

T. 7N R. 9W Plat No. 60

Photo No. 7-189

Legal Land Owner E. A. McKee Address Deer Lodge, Montana

Operator Same Address

Water is deliverd by:— 1. Private System; x 2. Ditch Company; 3. State Project; 4. Federal Project; 5. Irrigation District

If under Ditch Company, Irrigation District, or Government Project, state the number of shares or inches, acre feet, as the case may be in said system

App. No. Decree No.	NAME OF APPROPRIATOR TO WHOM DECREED	NAME OF STREAM	Date App. Date Priority	Miner's Inches	In Use	NAME OF DITCH (Water Delivered By)	No.	R/F	P/G/S	Present Irr. Acres	Irrigable Acres
D-201	Peter Valiton	Peterson Creek	5-20-66	50	5"	Valiton Ditch	1	R		3	0

NOTE: R—Denotes Regular Irrigation. F—Flood Irrigation. P—Water diverted by means of pumping. G—Water diverted by gravity. S—Stored Water.

Condition of System Fair Topography Valley River Basin Columbia River

Adequate Supply: Yes x No. Explain

Remarks

Also in: Plat No. Twp. Rge.	Plat No. Twp. Rge.	Plat No. Twp. Rge.
Plat No. Twp. Rge.	Plat No. Twp. Rge.	Plat No. Twp. Rge.

Information From:

Carl Ulver & E.A. McKee

6	5	4	3	2	1
7	8	9	10	11	12
18	17	16	15	14	13
19	20	21	22	23	24
30	29	28	27	26	25
31	32	33	34	35	36

4-X;

F-1-A

County Powell

Farm Checked: Date 5-28-58

By William J. Lambeth

STATE OF MONTANA
STATE ENGINEERS OFFICE
Water Resources Survey

T 7N R 9W Plat No. 60

Photo No. 5-171

Legal Land Owner Donald E. Mickelson Address

Operator F. B. Wisner- Buying Address

Water is deliverd by:— 1. Private System; x 2. Ditch Company; 3. State Project; 4. Federal Project; 5. Irrigation District

If under Ditch Company, Irrigation District, or Government Project, state the number of shares or inches, acre feet, as the case may be in said system

App. No. Decree No.	NAME OF APPROPRIATOR TO WHOM DECREED	NAME OF STREAM	Date App. Date Priority	Miner's Inches	In Use	NAME OF DITCH (Water Delivered By)	No.	R/F	P/G/S	Present Irr. Acres	Irrigable Acres
D-192	John Eliason	Peterson Creek	5-16-72	15	Yes)						
D-204	John Eliason	Peterson Creek	5-1-11	200	Part)						
			5-5-1[illegible]	80	Part)	Moore-Wisner Ditch	1	R		38	0
USE		Sump				Sprinkler	1	R		5	0
*A-656	John Eliason &										
	Matt Houser	Indian Creek	6-23-97	300	Part						
					(NOT						
					IN						
					USE)						

NOTE: R—Denotes Regular Irrigation. F—Flood Irrigation. P—Water diverted by means of pumping. G—Water diverted by gravity. S—Stored Water.

Condition of System Good Topography Creek bottom River Basin Columbia River

Adequate Supply: Yes x No. Explain

Remarks

*Sec. 10, 11, 14, have part Not in Use. Callie Johnson has Matt Hansen part.

Also in: Plat No. Twp. Rge.	Plat No. Twp. Rge.	Plat No. Twp. Rge.
Plat No. Twp. Rge.	Plat No. Twp. Rge.	Plat No. Twp. Rge.

Information From:

Walter Schurch

6	5	4	3	2	1
7	8	9	10	11	12
18	17	16	15	14	13
19	20	21	22	23	24
30	29	28	27	26	25
31	32	33	34	35	36

14-B;

F-1-A

County Powell

Farm Checked: Date 5-21-58

By Robert J. Peter

STATE OF MONTANA
STATE ENGINEERS OFFICE
Water Resources Survey

T 7N R 9W Plat No. 60

Photo No. 7-102

Legal Land Owner August Middèlton Address Deer Lodge, Montana

Operator Same Address

Water is deliverd by:— 1. Private System; x 2. Ditch Company; 3. State Project; 4. Federal Project; 5. Irrigation District

If under Ditch Company, Irrigation District, or Government Project, state the number of shares or inches, acre feet, as the case may be in said system

App. No. Decree No.	NAME OF APPROPRIATOR TO WHOM DECREED	NAME OF STREAM	Date App. Date Priority	Miner's Inches	In Use	NAME OF DITCH (Water Delivered By)	No.	R/F	P/G/S	Present Irr. Acres	Irrigable Acres
A-404	Peter Valiton	Deer Lodge River	4-15-97	900	40	Valiton West Side Ditch	1	R		32	0

NOTE: R—Denotes Regular Irrigation. F—Flood Irrigation. P—Water diverted by means of pumping. G—Water diverted by gravity. S—Stored Water.

Condition of System Good Topography Bottom River Basin Columbia River

Adequate Supply: Yes x No Explain

Remarks

Also in: Plat No. Twp. Rge.	Plat No. Twp. Rge.	Plat No. Twp. Rge.
Plat No. Twp. Rge.	Plat No. Twp. Rge.	Plat No. Twp. Rge.

Information From:

Melvin Reistad

6	5	4	3	2	1
7	8	9	10	11	12
18	17	16	15	14	13
19	20	21	22	23	24
30	29	28	27	26	25
31	32	33	34	35	36

D F

8-D; 9-F;

F-1-A

County Powell

Farm Checked: Date 5-28-58

By William J. Lambeth

STATE OF MONTANA
STATE ENGINEERS OFFICE
Water Resources Survey

T 7N R 9W Plat No.

Photo No. 5-171; 7-5;

Legal Land Owner Montana, State of Address

Operator Same Address

Water is delivered by:— 1. Private System; 2. Ditch Company; 3. State Project; 4. Federal Project; 5. Irrigation District

If under Ditch Company, Irrigation District, or Government Project, state the number of shares or inches, acre feet, as the case may be in said system

App. No. Decree No.	NAME OF APPROPRIATOR TO WHOM DECREED	NAME OF STREAM	Date App. Date Priority	Miner's Inches	In Use	NAME OF DITCH (Water Delivered By)	No.	R/F	P/G/S	Present Irr. Acres
A-656	John Eliason									
	Matt Houser	Indian Creek	6-23-97	300	Part (Not In Use)					
		NO IRRIGATION								

NOTE: R—Denotes Regular Irrigation. F—Flood Irrigation. P—Water diverted by means of pumping. G—Water diverted by gravity. S—Stored Water.

Condition of System Topography River Basin Columbia River

Adequate Supply: Yes No Explain

Remarks

Also in:											
Plat No. 20	Twp. 15N	Rge. 11W	Plat No. 40	Twp. 11N	Rge. 8W	Plat No. 56	Twp. 8N	Rge. 9W			
Plat No. 24	Twp. 14N	Rge. 11W	Plat No. 45	Twp. 10N	Rge. 8W	Plat No. 59	Twp. 7N	Rge. 10W			
31	12N	12W	55	8N	10W						
34	12N	9W	63	7N	9W						

Information From:

Field Survey

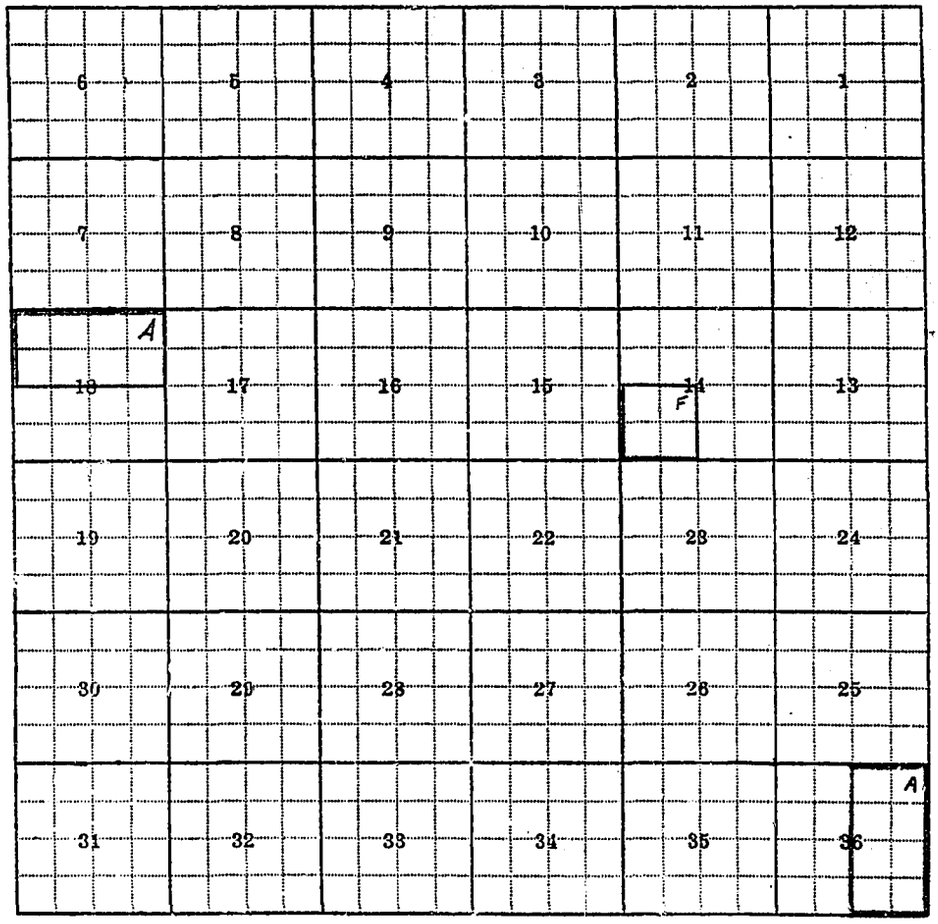
6
5
4
3
2
1
7
8
9
10
11
12
A
18
17
16
15
14
F
13
19
20
21
22
23
24
30
29
28
27
26
25
A
31
32
33
34
35
36

14-F; 18-A; 36-A;

F-1-A

County Powell

Farm Checked: Date 5-6-58

By Robert J. Peter

STATE OF MONTANA
STATE ENGINEERS OFFICE
Water Resources Survey

T. 7N R. 9W Plat No. 60

Photo No. DFH 7-102;
DFH 7-187;

Legal Land Owner Montana State Prison Farm Address

Operator Address

Water is delivered by:— 1. Private System; x 2. Ditch Company; 3. State Project; 4. Federal Project; 5. Irrigation District

If under Ditch Company, Irrigation District, or Government Project, state the number of shares or inches, acre feet, as the case may be in said system

App. No. Decree No.	NAME OF APPROPRIATOR TO WHOM DECREED	NAME OF STREAM	Date App. Date Priority	Miner's Inches	In Use	NAME OF DITCH (Water Delivered By)	No.	R/F	P/G/S	Present Irr. Acres	Irrigable Acres
D-201)	Peter Valiton	Peterson Creek	5-20-66	50	30						
)			6-1-69	100	35						
)		Jake Creek	11-1-80	25	Part						
)		Jack Creek	6-29-85	25	Part						
D-191)	Conley, & McTague										
	Company	Peterson Creek	8-2-66	75	Yes	Valiton Ditch	1	R		32	0
A-403	Peter Valiton	Deer Lodge River	10-1-91	1,800	900No	Valiton East Side Ditch	1	R		0	283
No											
Filing		Deer Lodge River									
		Sloughs				Pump-Sprinkler	1	R		117	0
A-1832	Myron Curn	Seep-Waste-Drain	1-15-35	75	No, Part						

NOTE: R—Denotes Regular Irrigation. F—Flood Irrigation. P—Water diverted by means of pumping. G—Water diverted by gravity. S—Stored Water.

Condition of System Good Topography bottom River Basin Columbia River

Adequate Supply: Yes x No Explain

Remarks * Owned by State - but not claimed since 1910. (Lambeth -- Field Book)

Also in: Plat No. Twp. Rge. | Plat No. Twp. Rge. | Plat No. Twp. Rge.
Plat No. Twp. Rge. | Plat No. Twp. Rge. | Plat No. Twp. Rge.

Information From:
Jim Young & Erickson

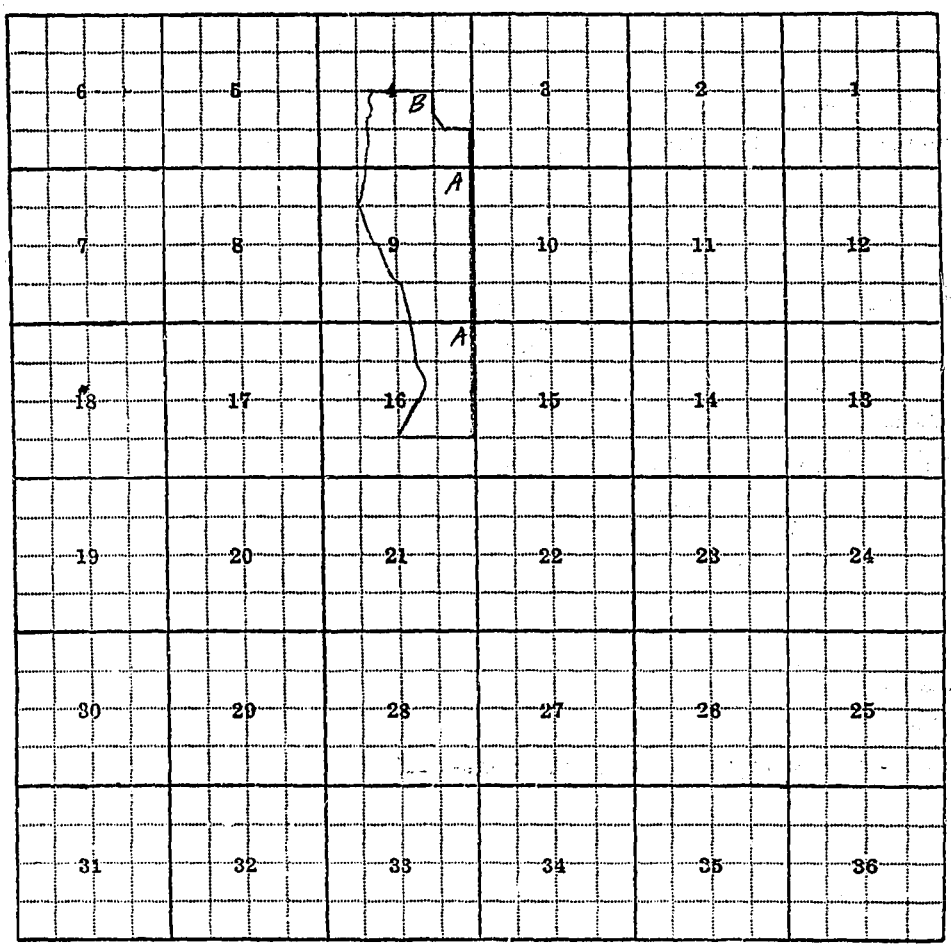
6
5
B
3
2
1
A
7
8
9
10
11
12
A
18
17
16
15
14
13
19
20
21
22
23
24
30
29
28
27
26
25
31
32
33
34
35
36

6-B; 9-A; 16-A;

E1-A

County Powell

Farm Checked: Date 5-28-58

By William J. Lambeth

STATE OF MONTANA
STATE ENGINEERS OFFICE
Water Resources Survey

T 7N R 9W Plat No. 60

Photo No. 5-171

Legal Land Owner Max Moore Address Deer Lodge, Montana

Operator Same Address

Water is delivered by:— X 1. Private System; 2. Ditch Company; 3. State Project; 4. Federal Project; 5. Irrigation District

If under Ditch Company, Irrigation District, or Government Project, state the number of shares or inches, acre feet, as the case may be in said system

App. No. Decree No.	NAME OF APPROPRIATOR TO WHOM DECREED	NAME OF STREAM	Date App. Date Priority	Miner's Inches	In Use	NAME OF DITCH (Water Delivered By)	No.	R/F	P/G/S	Present Irr. Acres	Irrigable Acres
D-194	C. M. Hansen	Peterson Creek	6-15-79	10	Yes						
			5-10-80	20	Yes						
			6-2-81	25	Yes						
			5-15-94	25	Yes	Moore-Wisner Ditch	1	R		18	0
D-212	William Wolfe										
	(Successor to C. M.										
	Hansen)	Peterson Creek	4-1-11	135	Yes	Moore Ditch	1	R		55	0
D-194	C. M. Hansen	Jake Creek	5-2-81	25	Yes						
			5-2-97	50	Yes	Riley-Moore Ditch	1	R		45	0
D-212)	William Wolfe										
)	(Successor to C. M.										
)	Hansen)	Peterson Creek	4-1-11	135	Yes						
D-194)	C. M. Hansen	Peterson Creek	6-15-79	10	Yes						
			5-10-80	20	Yes						
			6-2-81	25	Yes	CONTINUED ON NEXT PAGE					

NOTE: R—Denotes Regular Irrigation. F—Flood Irrigation. P—Water diverted by means of pumping. G—Water diverted by gravity. S—Stored Water.

Condition of System Good Topography Creek Bottom River Basin Columbia River

Adequate Supply: Yes X No Explain

Remarks

Also in: Plat No. Twp. Rge.	Plat No. Twp. Rge.	Plat No. Twp. Rge.
Plat No. Twp. Rge.	Plat No. Twp. Rge.	Plat No. Twp. Rge.

Information From:

Walter Schurch

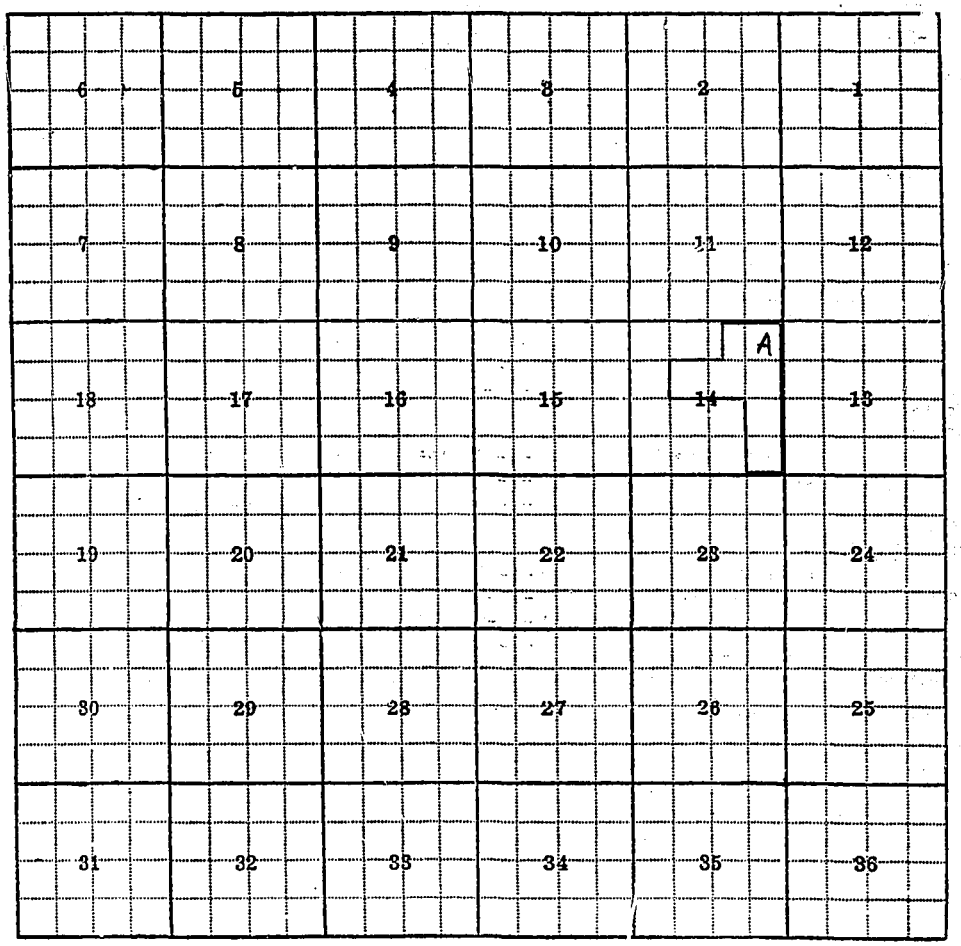
6
5
4
3
2
1
7
8
9
10
11
12
A
18
17
16
15
14
13
19
20
21
22
23
24
30
29
28
27
26
25
31
32
33
34
35
36

14-A

F1-1-A

County Powell

STATE OF MONTANA
STATE ENGINEERS OFFICE
Water Resources Survey

T 7N R 9W Plat No. 60

Farm Checked: Date.....

Photo No.....

By .....

Legal Land Owner Max Moore (Continued) Page 2 Address .....

Operator ..... Address .....

Water is deliverd by:— 1. Private System; 2. Ditch Company; 3. State Project; 4. Federal Project; 5. Irrigation District

If under Ditch Company, Irrigation District, or Government Project state the number of shares or inches, acre feet, as the case may be in said system .....

App. No. Decree No.	NAME OF APPROPRIATOR TO WHOM DECREED	NAME OF STREAM	Date App. Date Priority	Miner's Inches	In Use	NAME OF DITCH (Water Delivered By)	No.	R/F	P/G/S	Present Irr. Acres	Irrigable Acres
D-194)	CONTINUED		5-15-94	25	Yes	Schurch Ditch	1	R		16	0
D-212)	William Wolfe										
)	(Successor to C. M.										
)	Hansen	Peterson Creek	4-1-11	135	Yes						
D-194)	C. M. Hansen	Peterson Creek	6-15-79	10	Yes						
			5-10-80	20	Yes						
			6-2-81	25	Yes						
			5-15-94	25	Yes						
		Jake Creek	5-2-81	25	Yes						
		Jake Creek	5-2-97	50	Yes	Wisner Pump	1	R	P	8	0
A-656	John Eliason &										
	Matt Houser	Indian Creek	6-23-97	300	Part-not in use						

NOTE: R—Denotes Regular Irrigation. F—Flood Irrigation. P—Water diverted by means of pumping. G—Water diverted by gravity. S—Stored Water.

Condition of System ..... Topography ..... River Basin .....

Adequate Supply: Yes..... No..... Explain .....

Remarks .....

Also in: Plat No..... Twp..... Rge.....	Plat No..... Twp..... Rge.....	Plat No..... Twp..... Rge.....
Plat No..... Twp..... Rge.....	Plat No..... Twp..... Rge.....	Plat No..... Twp..... Rge.....

Information From:

F-1-A

County Powell

STATE OF MONTANA
STATE ENGINEERS OFFICE
Water Resources Survey

T 7N R 9W Plat No. 60

Farm Checked: Date 5-21-58

Photo No. 7-92

By Robert J. Peter

Legal Land Owner Gladys Motell Address California

Operator Melvin Reistad Address Deer Lodge, Montana

Water is deliverd by:— 1. Private System; 2. Ditch Company: x 3. State Project; 4. Federal Project; 5. Irrigation District

If under Ditch Company, Irrigation District, or Government Project, state the number of shares or inches, acre feet, as the case may be in said system

App. No. Decree No.	NAME OF APPROPRIATOR TO WHOM DECREED	NAME OF STREAM	Date App. Date Priority	Miner's Inches	In Use	NAME OF DITCH (Water Delivered By)	No.	R/F	P/G/S	Present Irr. Acres	Irrigable Acres
*See Co.		Deer Lodge River				West Side Ditch	2	R		95	0

NOTE: R—Denotes Regular Irrigation. F—Flood Irrigation. P—Water diverted by means of pumping. G—Water diverted by gravity. S—Stored Water.

Condition of System Good Topography Bench River Basin Columbia River

Adequate Supply: Yes x No Explain

Remarks

*Has 100 Shares in the West Side Ditch Company.

Also in: Plat No. Twp. Rge.	Plat No. Twp. Rge.	Plat No. Twp. Rge.
Plat No. Twp. Rge.	Plat No. Twp. Rge.	Plat No. Twp. Rge.

Information From:

Melvin Reistad

6	5	4	3	2	1
7	8	9	10	11	12
18	17	16	15	14	13
19	20 C	21	22	23	24
30	29 C	28	27	26	25
31	32	33	34	35	36

20-C; 29-C;

F-1-A

County Powell

Farm Checked: Date 5-22-58

By Robert J. Peter

STATE OF MONTANA
STATE ENGINEERS OFFICE
Water Resources Survey

T 7N R 9W Plat No. 60

Photo No. 7-187

Legal Land Owner R. Perriman Address

Operator Same Address

Water is deliverd by:— 1. Private System; x 2. Ditch Company; 3. State Project; 4. Federal Project; 5. Irrigation District

If under Ditch Company, Irrigation District, or Government Project, state the number of shares or inches, acre feet, as the case may be in said system

App. No. Decree No.	NAME OF APPROPRIATOR TO WHOM DECREED	NAME OF STREAM	Date App. Date Priority	Miner's Inches	In Use	NAME OF DITCH (Water Delivered By)	No.	R/F	P/G/S	Present Irr. Acres	Irrigable Acres
USE		Waste from West Side									
		Ditch				Perriman Ditch	1	F		8	0

NOTE: R—Denotes Regular Irrigation. F—Flood Irrigation. P—Water diverted by means of pumping. G—Water diverted by gravity. S—Stored Water.

Condition of System Fair Topography Bench River Basin Columbia River

Adequate Supply: Yes..... No...x..... Explain

Remarks

Use only waste water from West Side Ditch no filing.

Plat No..... Twp..... Rge.....	Plat No..... Twp..... Rge.....	Plat No..... Twp..... Rge.....
Plat No..... Twp..... Rge.....	Plat No..... Twp..... Rge.....	Plat No..... Twp..... Rge.....

Information From:

Vic Hendrickson

6	5 A	4	3	2	1
7	8	9	10	11	12
18	17	16	15	14	13
19	20	21	22	23	24
30	29	28	27	26	25
31	32	33	34	35	36

5=A;

F-1-A

County Powell

Farm Checked: Date 5-28-58

By William J. Lambeth

STATE OF MONTANA
STATE ENGINEERS OFFICE
Water Resources Survey

T 7N R 9W Plat No. 60

Photo No. 5-171

Legal Land Owner I. W. Pierce Address

Operator Same Address

Water is deliverd by:— 1. Private System; x 2. Ditch Company; 3. State Project; 4. Federal Project; 5. Irrigation District

If under Ditch Company, Irrigation District, or Government Project, state the number of shares or inches, acre feet, as the case may be in said system

App. No. Decree No.	NAME OF APPROPRIATOR TO WHOM DECREED	NAME OF STREAM	Date App. Date Priority	Miner's Inches	In Use	NAME OF DITCH (Water Delivered By)	No.	R/F	P/G/S	Present Irr. Acres	Irrigable Acres
D-203	Ernest L. DeAlton	Peterson Creek	6-1-17	40	Yes	Schurch Ditch	1	F		9	0
D-203	Ernest L. DeAlton	Peterson Creek	6-1-17	40	Yes	Moore Ditch	1	F		2	0
A-656	John Eliason & Matt Houser	Indian Creek	6-23-97	300	Part (NOT IN USE)						

NOTE: R—Denotes Regular Irrigation. F—Flood Irrigation. P—Water diverted by means of pumping. G—Water diverted by gravity. S—Stored Water.

Condition of System Fair Topography Creek bottom River Basin Columbia River

Adequate Supply: Yes X No Explain

Remarks

Also in: Plat No. Twp. Rge.	Plat No. Twp. Rge.	Plat No. Twp. Rge.
Plat No. Twp. Rge.	Plat No. Twp. Rge.	Plat No. Twp. Rge.

Information From:

Walter Schurch

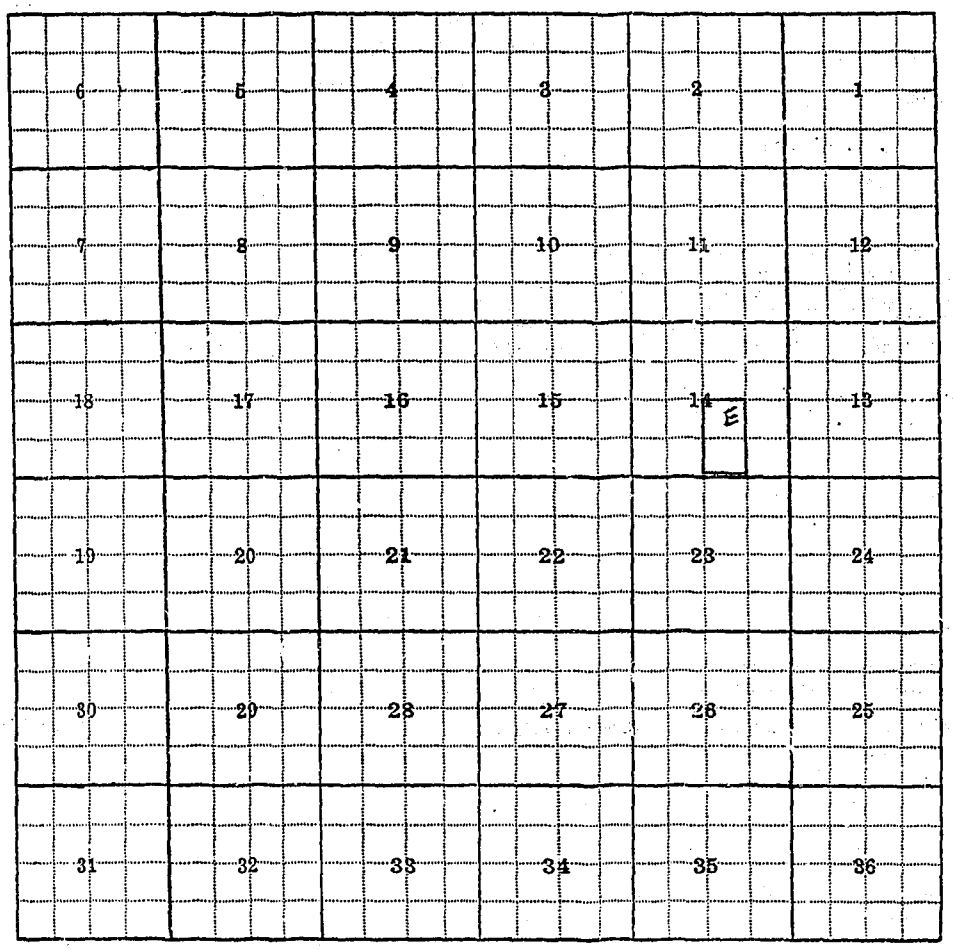
6
5
4
3
2
1
7
8
9
10
11
12
18
17
16
15
14
E
13
19
20
21
22
23
24
30
29
28
27
26
25
31
32
33
34
35
36

14-E;