
6
5
4
3
2
1
7
8
9
10
11
12
D
18
17
16
15
14
13
B
19
20
21
22
23
24
A
30
29
28
27
26
25
31
32
33
34
35
36

12-D; 24-B; 25-A;

F-1-A

County Powell

STATE OF MONTANA

STATE ENGINEERS OFFICE

Water Resources Survey

T. 8N R. 9W Plat No. 56

Farm Checked: Date 6-10-58

Photo No. 4-162

By William J. Lambeth

Legal Land Owner Alma Christofferson Address Deer Lodge, Montana

Operator Ed & Alma Christofferson Address

Water is deliverd by:— 1. Private System; x 2. Ditch Company; 3. State Project; 4. Federal Project; 5. Irrigation District

If under Ditch Company, Irrigation District, or Government Project, state the number of shares or inches, acre feet, as the case may be in said system

App. No. Decree No.	NAME OF APPROPRIATOR TO WHOM DECREED	NAME OF STREAM	Date App. Date Priority	Miner's Inches	In Use	NAME OF DITCH (Water Delivered By)	No.	R/F	P/G/S	Present Irr. Acres	Irrigable Acres
A-1830	E. J. Christofferson	Seep, Waste, Drain	10-1-29	200	Yes	Christofferson Ditch	1	F		12	0
A-538	Frank Christofferson	North Fork Freeze Out Creek	8-16-93	1,200	400	Hoskyn Waste Pickup D.	1	F		20	0

NOTE: R—Denotes Regular Irrigation. F—Flood Irrigation. P—Water diverted by means of pumping. G—Water diverted by gravity. S—Stored Water.

Condition of System Fair Topography Bench River Basin Columbia River

Adequate Supply: Yes..... No. x Explain

Remarks

Also in: Plat No. Twp. Rge.	Plat No. Twp. Rge.	Plat No. Twp. Rge.
Plat No. Twp. Rge.	Plat No. Twp. Rge.	Plat No. Twp. Rge.

Information From:

Mrs. Hoskyn

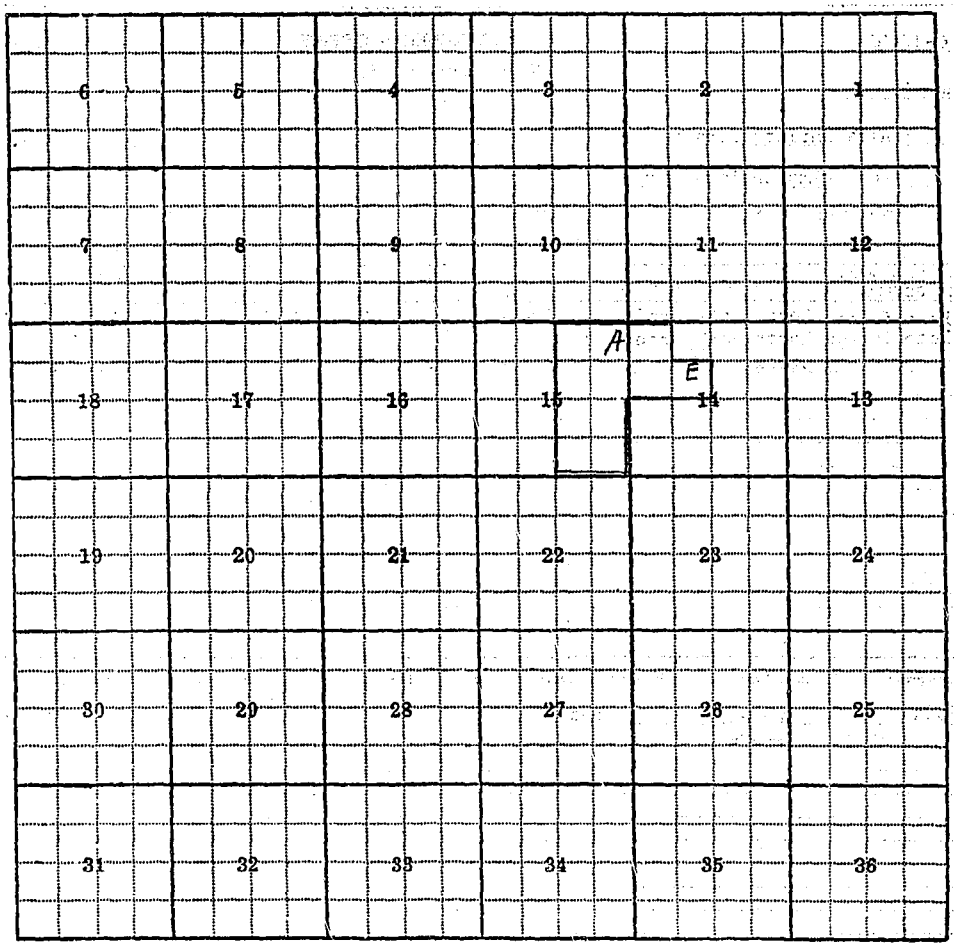
6
5
4
3
2
1
7
8
9
10
11
12
A
E
18
17
16
15
14
13
19
20
21
22
23
24
30
29
28
27
26
25
31
32
33
34
35
36

14-E; 15-A;

F-1-A

County Powell

STATE OF MONTANA
STATE ENGINEERS OFFICE
Water Resources Survey

T 8N R 9W Plat No. 56

Farm Checked: Date 6-10-58

Photo No. 4-162;

By William J. Lambeth

Legal Land Owner Frank, Mary & P. W. Christofferson Address Deer Lodge, Montana

Operator Same Address

Water is deliverd by:— 1. Private System; x 2. Ditch Company; x 3. State Project; 4. Federal Project; 5. Irrigation District

If under Ditch Company, Irrigation District, or Government Project, state the number of shares or inches, acre feet, as the case may be in said system

App. No. Decree No.	NAME OF APPROPRIATOR TO WHOM DECREED	NAME OF STREAM	Date App. Date Priority	Miner's Inches	In Use	NAME OF DITCH (Water Delivered By)	No.	R/F	P/G/S	Present Irr. Acres	Irrigable Acres
A-538	Frank Christofferson										
	P. W. Christofferson										
	Nettie Jones	North Fork Freeze Out									
		Creek	8-16-93	1,200	400-No	Christofferson Ditch	1	F		0	8
*See Co.		Deer Lodge River				Kohrs & Manning Ditch	2	R		324	0

NOTE: R—Denotes Regular Irrigation. F—Flood Irrigation. P—Water diverted by means of pumping. G—Water diverted by gravity. S—Stored Water.

Condition of System Good Topography Valley River Basin Columbia River

Adequate Supply: Yes x No Explain

Remarks

*Has 150 Miner's Inches in the Kohr's & Manning Ditch Company (Mutual).
A-319; A-399; Water rights for the Kohrs & Manning Ditch.

Also in: Plat No. Twp. Rge.	Plat No. Twp. Rge.	Plat No. Twp. Rge.
Plat No. Twp. Rge.	Plat No. Twp. Rge.	Plat No. Twp. Rge.

Information From:

Mrs. Hoskyn

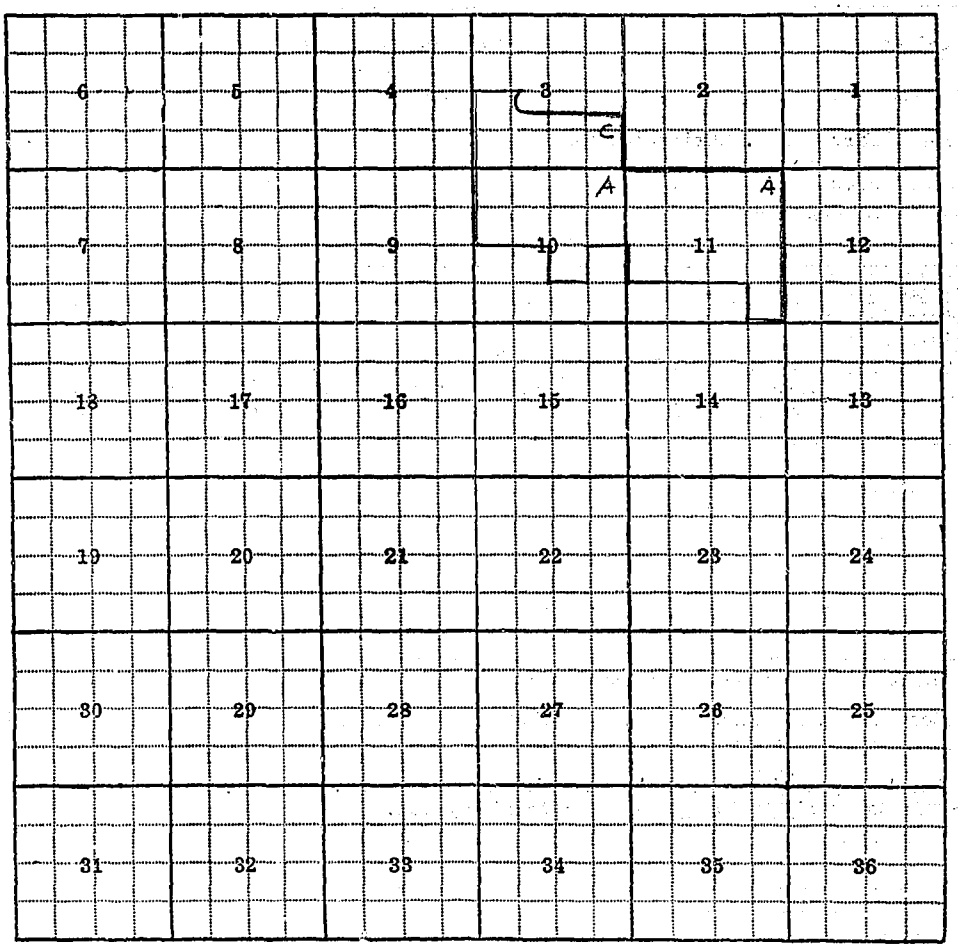
6
5
4
3
2
1
C
A
A
7
8
9
10
11
12
18
17
16
15
14
13
19
20
21
22
23
24
30
29
28
27
26
25
31
32
33
34
35
36

3-C; 10-A; 11-A;

F-1-A

County Powell

STATE OF MONTANA
STATE ENGINEERS OFFICE
Water Resources Survey

T 8N R 9W Plat No. 56

Farm Checked: Date 6-10-58

Photo No. 4-162

By William J. Lambeth

Legal Land Owner Ed. Christofferson et al Address Deer Lodge, Montana

Operator Ed & Alma Christofferson Address

Water is deliverd by:— 1. Private System; 2. Ditch Company; x 3. State Project; 4. Federal Project; 5. Irrigation District

If under Ditch Company, Irrigation District, or Government Project, state the number of shares or inches, acre feet, as the case may be in said system

App. No. Decree No.	NAME OF APPROPRIATOR TO WHOM DECREED	NAME OF STREAM	Date App. Date Priority	Miner's Inches	In Use	NAME OF DITCH (Water Delivered By)	No.	R/F	P/G/S	Present Irr. Acres	Irrigable Acres
*See Co.		Deer Lodge River				Kohrs & Manning Ditch	2	R		155	0
A-538	Frank Christofferson										
	P. W. Christofferson										
	Nettie Jones	North Fork Freeze Out									
		Creek	8-16-93	1,200	400-No						

NOTE: R—Denotes Regular Irrigation. F—Flood Irrigation. P—Water diverted by means of pumping. G—Water diverted by gravity. S—Stored Water.

Condition of System Good Topography Valley River Basin Columbia River

Adequate Supply: Yes x No Explain

Remarks

*Has 150 Miner's Inches in the Kohrs & Manning Ditch Company (Mutual).
A-319; A-399; Water rights for the Kohrs & Manning Ditch.

Also in: Plat No. Twp. Rge.	Plat No. Twp. Rge.	Plat No. Twp. Rge.
Plat No. Twp. Rge.	Plat No. Twp. Rge.	Plat No. Twp. Rge.

Information From:

Mrs. Hoskyn

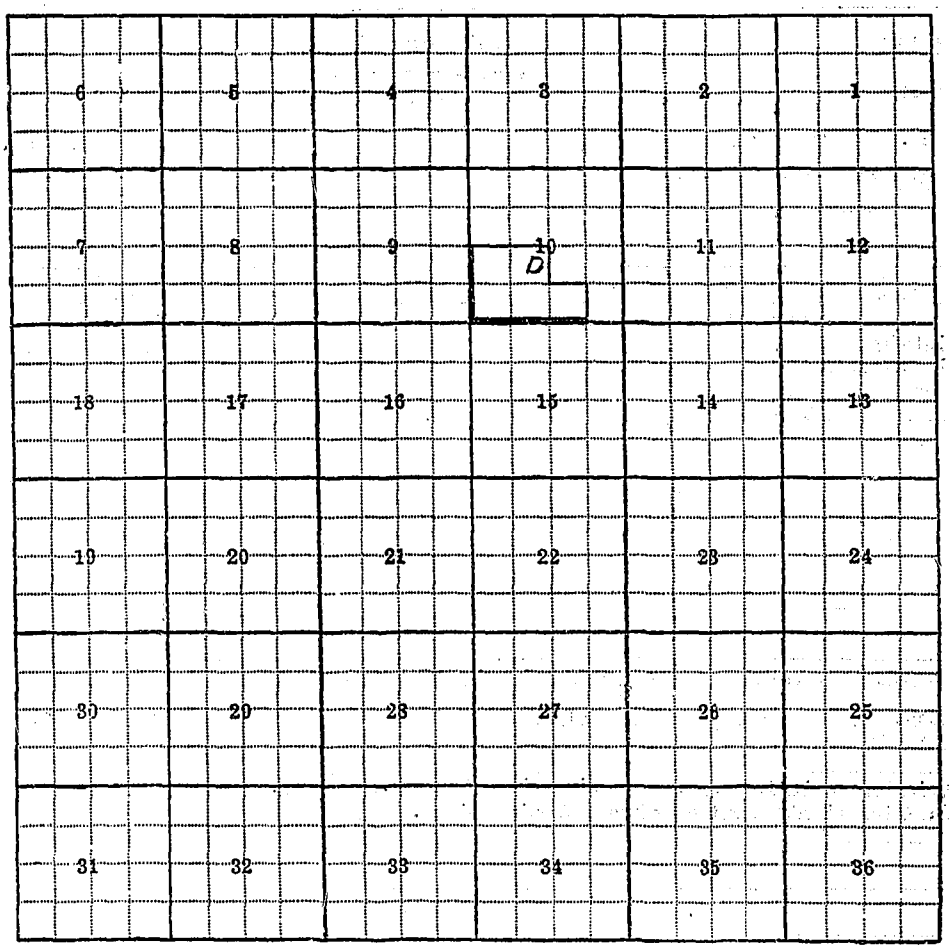
6
5
4
3
2
1
7
8
9
10
D
11
12
18
17
16
15
14
13
19
20
21
22
23
24
30
29
28
27
26
25
31
32
33
34
35
36

10-D:

F-1-A

County Powell

STATE OF MONTANA

T. 8N R. 9W Plat No. 56

Farm Checked: Date 6-9-58

STATE ENGINEERS OFFICE

Photo No. 7-188

Water Resources Survey

By William J. Lambeth

Legal Land Owner Deer Lodge, City of Address

Operator Address

Water is deliverd by:— 1. Private System; 2. Ditch Company; 3. State Project; 4. Federal Project; 5. Irrigation District

If under Ditch Company, Irrigation District, or Government Project, state the number of shares or inches, acre feet, as the case may be in said system

App. No. Decree No.	NAME OF APPROPRIATOR TO WHOM DECREED	NAME OF STREAM	Date App. Date Priority	Miner's Inches	In Use	NAME OF DITCH (Water Delivered By)	No.	R/F	P/G/S	Present Irr. Acres	Irrigable Acres
*D-43	Conrad Kohrs and										
	John N.W. Bielenberg	Cottonwood Creek	4-1-62	40	Yes						
*D-34	Citizens Water Co.	Cottonwood Creek	10-25-65	**55	Yes-50						
		NO IRRIGATION									

NOTE: R—Denotes Regular Irrigation. F—Flood Irrigation. P—Water diverted by means of pumping. G—Water diverted by gravity. S—Stored Water.

Condition of System Topography River Basin

Adequate Supply: Yes No Explain

Remarks

*Used as City water supply in town of Deer Lodge.

**City claims only 50 Miner's Inches but 55 Miner's Inches is listed the Decree Book.

City of Deer Lodge has 40 miner's inches in the West Side Ditch Company.

Also in: Plat No. 60 Twp. 7N Rge. 9W	Plat No. Twp. Rge.	Plat No. Twp. Rge.
Plat No. Twp. Rge.	Plat No. Twp. Rge.	Plat No. Twp. Rge.

Information From:

E. H. Albee

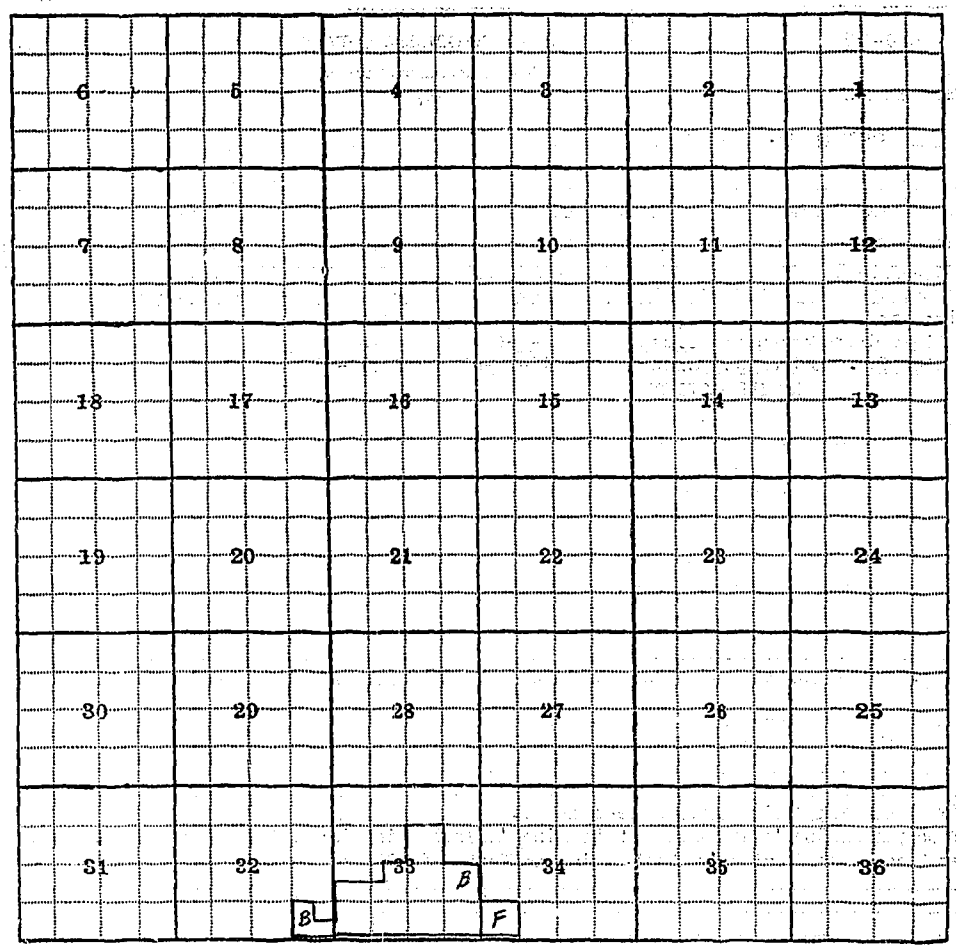
6
5
4
3
2
1
7
8
9
10
11
12
18
17
16
15
14
13
19
20
21
22
23
24
30
29
28
27
26
25
31
32
33
34
35
36
B
B
F

32-B; 33-B; 34-F;

F-1-A

County Powell

Farm Checked: Date 6-18-58

By William J. Lambeth

STATE OF MONTANA
STATE ENGINEERS OFFICE
Water Resources Survey

T. 8N R. 9W. Plat No. 56

Photo No. 7-188; 7-189;

Legal Land Owner William Elberson, et ux Address Deer Lodge, Montana

Operator Same Address

Water is deliverd by:— 1. Private System; x 2. Ditch Company; 3. State Project; 4. Federal Project; 5. Irrigation District

If under Ditch Company, Irrigation District, or Government Project, state the number of shares or inches, acre feet, as the case may be in said system

App. No. Decree No.	NAME OF APPROPRIATOR TO WHOM DECREED	NAME OF STREAM	Date App. Date Priority	Miner's Inches	In Use	NAME OF DITCH (Water Delivered By)	No.	H/F	P/G/S	Present Irr. Acres	Irrigable Acres
D-37	William, Annie, &										
	Joseph Hansen and										
	Rosa Cowan	Cottonwood Creek	4-1-65	50	Yes						
			4-1-67	50	Yes	Beck-Beaumont-Elberson					
						Ditch	1	R		63	0
						Elberson Ditch	1	R		35	0

NOTE: R—Denotes Regular Irrigation. F—Flood Irrigation. P—Water diverted by means of pumping. G—Water diverted by gravity. S—Stored Water.

Condition of System Good Topography Creek bottom River Basin Columbia River

Adequate Supply: Yes x No. Explain

Remarks

Also in: Plat No. Twp. Rge.	Plat No. Twp. Rge.	Plat No. Twp. Rge.
Plat No. Twp. Rge.	Plat No. Twp. Rge.	Plat No. Twp. Rge.

Information From:

Joe Beck

6	5	4	3	2	1
7	8	9	10	11	12
18	17	16	15	14	13
19	20	21	22	23	24
30	29	28	27	26	25
31	32	33	34	35	36

34-B; 35-B;

F-1-A

County Powell

STATE OF MONTANA
STATE ENGINEERS OFFICE
Water Resources Survey

T. 8N R. 9W Plat No. 5

Farm Checked: Date 6-6-58

Photo No. 4-162

By William J. Lambeth

Legal Land Owner Walter Hansen Address Deer Lodge, Montana

Operator Same Address

Water is deliverd by:— 1. Private System; X 2. Ditch Company; 3. State Project; 4. Federal Project; 5. Irrigation District

If under Ditch Company, Irrigation District, or Government Project, state the number of shares or inches, acre feet, as the case may be in said system

App. No. Decree No.	NAME OF APPROPRIATOR TO WHOM DECREED	NAME OF STREAM	Date App. Date Priority	Miner's Inches	In Use	NAME OF DITCH (Water Delivered By)	No.	R/F	P/G/S	Present Irr. Acres	Irrig A
D-50	C. T. Stark	Cottonwood Creek	4-1-77	30	Part	Hansen Ditch	1	R		3	
A-665	M. E. Fee	Jake Creek	9-25-11	100	Yes	Hansen Ditches	1	R		67	
A-665	M. E. Fee	Jake Creek	9-25-11	100	Yes	Sprinkler	1	R		42	
A-314-A	Walter R. Hanson	Cottonwood Creek	6-6-50	250	No						

NOTE: R—Denotes Regular Irrigation. F—Flood Irrigation. P—Water diverted by means of pumping. G—Water diverted by gravity. S—Stored Water.

Condition of System Good Topography Bench and Creek bottom River Basin Columbia River

Adequate Supply: Yes X No. Explain

Remarks

Also in: Plat No. Twp. Rge.	Plat No. Twp. Rge.	Plat No. Twp. Rge.
Plat No. Twp. Rge.	Plat No. Twp. Rge.	Plat No. Twp. Rge.

Information From:

Walter Hansen

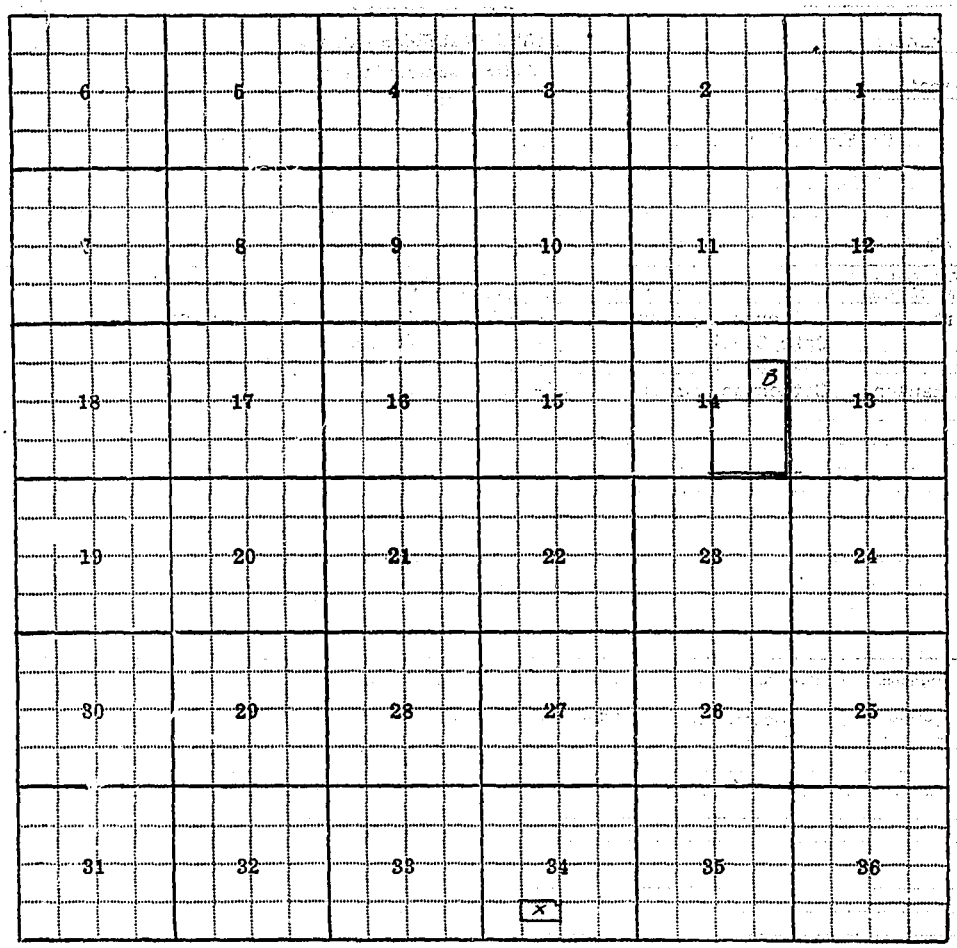
6
5
4
3
2
1
7
8
9
10
11
12
18
17
16
15
14
B
13
19
20
21
22
23
24
30
29
28
27
26
25
31
32
33
34
35
36
X

14-B; 34-X;

F-1-A

County Powell

STATE OF MONTANA
STATE ENGINEERS OFFICE
Water Resources Survey

T. 8N R. 9W Plat No. 56

Farm Checked: Date 6-10-58

Photo No. 4-59; 4-60

By William J. Lambeth

Legal Land Owner Anna Heltborg Address Deer Lodge, Montana

Operator Same Address

Water is deliverd by:— 1. Private System; x 2. Ditch Company; 3. State Project; 4. Federal Project; 5. Irrigation District

If under Ditch Company, Irrigation District, or Government Project, state the number of shares or inches, acre feet, as the case may be in said system

App. No. Decree No.	NAME OF APPROPRIATOR TO WHOM DECREED	NAME OF STREAM	Date App. Date Priority	Miner's Inches	In Use	NAME OF DITCH (Water Delivered By)	No.	R/F	P/G/S	Present Irr. Acres	Irrigable Acres
*See Co.		Deer Lodge River				Kohrs & Manning Ditch	2	R		67	0
A-401	H. R. Mollenberg										
	L. M. Nielsen										
	Williams & Pauly	Deer Lodge River	12-18-31	600	200	Mollenberg-Nelson-Pauly Ditch	1	R		87	0
D-170	H. P. Mollenberg	O'Neill Creek	5-1866	500	Yes	Heltborg Ditches	1	R		110	0

NOTE: R—Denotes Regular Irrigation. F—Flood Irrigation. P—Water diverted by means of pumping. G—Water diverted by gravity. S—Stored Water.

Condition of System Good Topography Valley and Bench River Basin Columbia River

Adequate Supply: Yes x No Explain

Remarks

*Has 125 Miner's Inches in the Kohr's & Manning Ditch Company (Mutual).
A-319; A-399; Water rights for the Kohrs & Manning Ditch.

Also in: Plat No. Twp. Rge.	Plat No. Twp. Rge.	Plat No. Twp. Rge.
Plat No. Twp. Rge.	Plat No. Twp. Rge.	Plat No. Twp. Rge.

Information From:

Otto Heltberg


A
A
6
5
4
3
2
1
7
8
9
10
11
12
18
17
16
15
14
13
19
20
21
22
23
24
30
29
28
27
26
25
31
32
33
34
35
36

3-A; 4-A;

F-1-A

County Powell

STATE OF MONTANA
STATE ENGINEERS OFFICE
Water Resources Survey

T 8N R 9W Plat No. 56

Farm Checked: Date 6-10-58

Photo No. 4-162

By William J. Lambeth

Legal Land Owner Mabel Hoskyn Address Deer Lodge, Montana

Operator Same Address

Water is deliverd by:— 1. Private System; X 2. Ditch Company; X 3. State Project; 4. Federal Project; 5. Irrigation District

If under Ditch Company, Irrigation District, or Government Project, state the number of shares or inches, acre feet, as the case may be in said system

App. No. Decree No.	NAME OF APPROPRIATOR TO WHOM DECREED	NAME OF STREAM	Date App. Date Priority	Miner's Inches	In Use	NAME OF DITCH (Water Delivered By)	No.	R/F	P/G/S	Present Irr. Acres	Irrigable Acres
A-1847	H. A. Smith	Seep, Waste, Drain									
		[illegible]									
		[illegible]	6-14-13	200	Yes	Hoskyn Ditch	1	F		23	0
A-538	Frank Christofferson										
	P. W. Christofferson										
	Nettie Jones	North Fork Freeze Out									
		Creek	8-16-93	1,200	400	Christofferson Ditch	1	R		15	0
*See Co.		Deer Lodge River				Kohrs & Manning Ditch	2	R		270	0
A-1560	Norman Stuart	Unnamed Stream (Olson									
		Slough)	2-11-95	500	Stock						
A-1742	Norman Stuart	Unnamed Spring [illegible]									
		[illegible]	2-11-95	500	Stock						

NOTE: R—Denotes Regular Irrigation. F—Flood Irrigation. P—Water diverted by means of pumping. G—Water diverted by gravity. S—Stored Water.

Condition of System Good Topography Valley River Basin Columbia River

Adequate Supply: Yes X No Explain

Remarks

*Has 200 Miner's Inches in the Kohr's & Manning Ditch Company (Mutual).
A-319; A-399; Water rights for the Kohrs & Manning Ditch.

Also in: Plat No. Twp. Rge.	Plat No. Twp. Rge.	Plat No. Twp. Rge.
Plat No. Twp. Rge.	Plat No. Twp. Rge.	Plat No. Twp. Rge.

Information From:
Mrs. Hoskyn

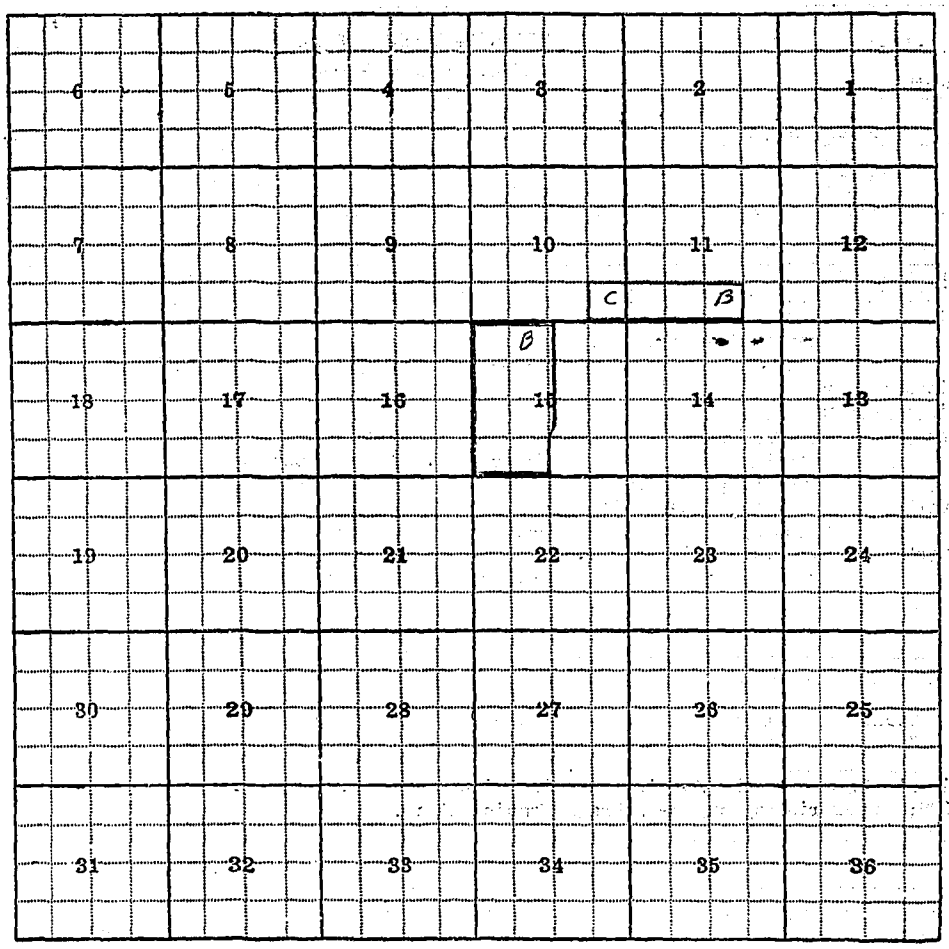
6
5
4
3
2
1
7
8
9
10
11
12
C
B
B
18
17
16
15
14
13
19
20
21
22
23
24
30
29
28
27
26
25
31
32
33
34
35
36

10-C; 11-B; 15-B;

F-1-A

County Powell

STATE OF MONTANA
STATE ENGINEERS OFFICE
Water Resources Survey

T 8N R 9W Plat No. 56

Farm Checked: Date 5-27-58

Photo No. 4-161

By Robert J. Peter

Legal Land Owner Montana, State of Address Deer Lodge, Montana

Operator Prison (Section 16) Address

Water is delivered by:— 1. Private System; 2. Ditch Company; x 3. State Project; 4. Federal Project; 5. Irrigation District

If under Ditch Company, Irrigation District, or Government Project, state the number of shares or inches, acre feet, as the case may be in said system

App. No. Decree No.	NAME OF APPROPRIATOR TO WHOM DECREED	NAME OF STREAM	Date App. Date Priority	Miner's Inches	In Use	NAME OF DITCH (Water Delivered By)	No.	R/F	P/G/S	Present Irr. Acres	Irrigable Acres
*See Co.		Cottonwood Creek									
		Deer Lodge River				Kohrs & Manning Ditch	2	R		50	0
A-402	Nettie Stuart	Deer Lodge River	9-1-95	600	Yes	Stuart Ditch	1	R		21	0

NOTE: R—Denotes Regular Irrigation. F—Flood Irrigation. P—Water diverted by means of pumping. G—Water diverted by gravity. S—Stored Water.

Condition of System Good Topography Bottom River Basin Columbia River

Adequate Supply: Yes x No Explain

Remarks

This land is hog farm (may not now be opperated by prison 1960).
*Has 125 Miner's Inches in the Kohrs & Manning Ditch Company (Mutual).
A-319; A-399; Water rights for the Kohrs & Manning Ditch.

Also in: Plat No. 20	Twp. 15N	Rge. 11W	Plat No. 40	Twp. 11N	Rge. 8W	Plat No. 59	Twp. 7N	Rge. 10W
Plat No. 24	Twp. 14N	Rge. 11W	Plat No. 45	Twp. 10N	Rge. 8W	Plat No. 60	Twp. 7N	Rge. 9W
31	12N	12W	55	8N	10W			
34	12N	9W	63	6N	10W			

Information From:
C.K. Warren; Jim Young;
Elmer Erickson; Geo. Nelson;

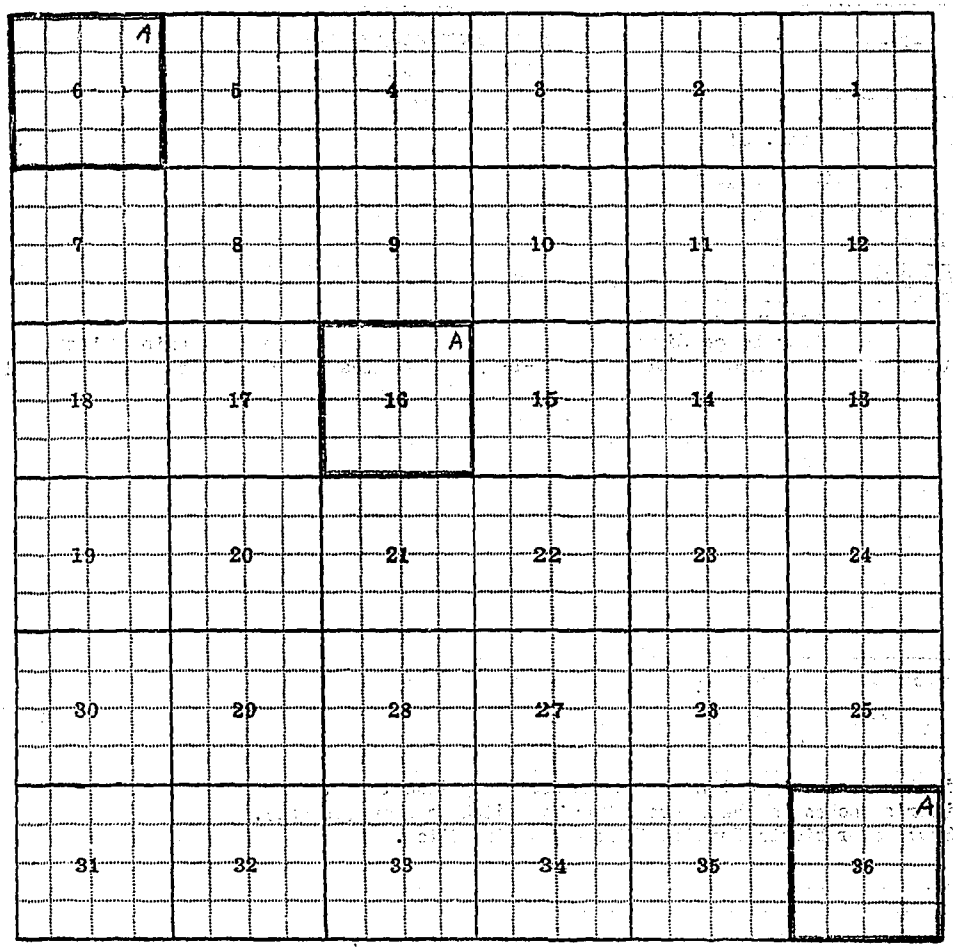
A
6
5
4
3
2
1
7
8
9
10
11
12
A
18
17
16
15
14
13
19
20
21
22
23
24
30
29
28
27
26
25
A
31
32
33
34
35
36

6-A; 16-A; 36-A;

F-1

County *Powell

STATE OF MONTANA
STATE ENGINEERS OFFICE
Water Resources Survey

T 8N R 9W Plat No. 56

Farm Checked: Date 5-26-58

Photo No. 8-93; 4-160; 8-8; 8-7; 7-186;

By Robert J. Peter

Legal Land Owner S. J. Pauly Address Deer Lodge, Montana

Operator Same Address

Water is deliverd by:— 1. Private System; x 2. Ditch Company; 3. State Project; 4. Federal Project; 5. Irrigation District

If under Ditch Company, Irrigation District, or Government Project, state the number of shares or inches, acre feet, as the case may be in said system

App. No. Decree No.	NAME OF APPROPRIATOR TO WHOM DECREED	NAME OF STREAM	Date App. Date Priority	Miner's Inches	In Use	NAME OF DITCH (Water Delivered By)	No.	R/F	P/G/S	Present Irr. Acres	Irrigable Acres
*D-253	C. H. Williams and				)						
	Peter Pauly	Rock Creek	6-1-81	180	Yes)						
			10-1-86	170	Yes)						
			10-5-86	180	Yes)						
			6-1-98	300	Yes)						
			10-1-05	150	Yes)						
			6-2-19	1,000	Yes)	Pauly Ditch	1	R		808	0
*D-251	Rock Creek Ditch &				)						
	Mining Co.	Rock Creek	5-9-67	3,000	Yes)						
*D-246	A. C. Brand, Carl				)						
	Scharf, John Stav,				)						
	Carl Scharf & John				)						
	Stav	Rock Creek	10-15-86	250	Yes)						
*D-249	Peter V. McMillan	Rock Creek	6-1-10	250	Yes)						
			5-28-12	200	Yes)	CONTINUED ON NEXT PAGE					

NOTE: R—Denotes Regular Irrigation. F—Flood Irrigation. P—Water diverted by means of pumping. G—Water diverted by gravity. S—Stored Water.

Condition of System Good Topography Bench River Basin Columbia River

Adequate Supply: Yes X No Explain

Remarks

*Pauly has one-half these rights.

Also in: Plat No. 55 Twp. 8N Rge. 10W	Plat No. Twp. Rge.	Plat No. Twp. Rge.
Plat No. Twp. Rge.	Plat No. Twp. Rge.	Plat No. Twp. Rge.

Information From:
S.J. Pauly & Dan Mizner

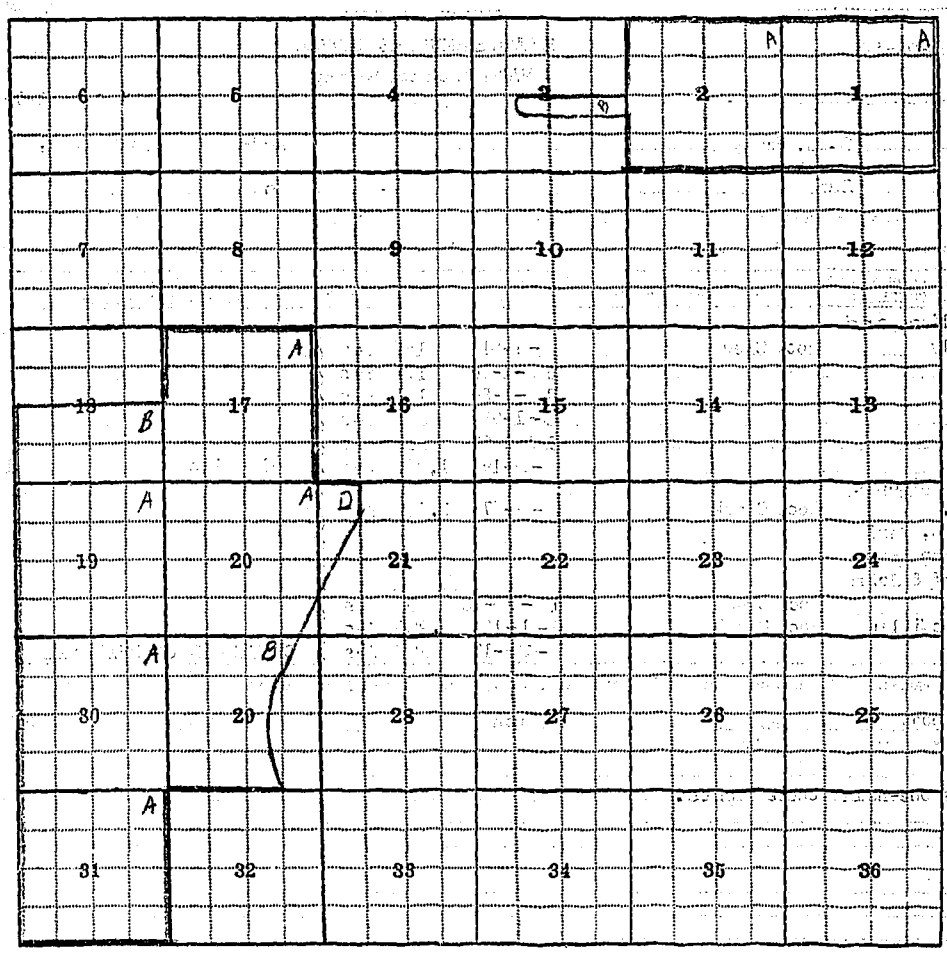

1-A; 2-A; 3-B; 17-A; 18-B; 19-A; 20-A; 21-D; 29-B; 30-A; 31-A;

F-14
County Powell

STATE OF MONTANA
STATE ENGINEERS OFFICE
Water Resources Survey

T 8N R 9W Plat No. 56

Farm Checked Date 5-26-58

Photo No. 8-93; 4-160; 8-8; 8-7; 7-186;

By Robert J. Peter

Legal Land Owner S. J. Pauly (CONTINUED) Page 2. Address Deer Lodge, Montana

Operator Same Address

Water is delivered by:— 1. Private System; x 2. Ditch Company; 3. State Project; 4. Federal Project; 5. Irrigation District

If under Ditch Company, Irrigation District, or Government Project, state the number of shares or inches, acre feet, as the case may be in said system

App. No. Decree No.	NAME OF APPROPRIATOR TO WHOM DECREED	NAME OF STREAM	Date App. Date Priority	Miner's Inches	In Use	NAME OF DITCH (Water Delivered By)	No.	R/F	P/G/S	Present Irr. Acres	Irrigable Acres
A-1281	Williams & Pauly	Spring Gulch	5-2-36	200	Yes	Pauly Ditch	1	R		23	0
A-789	Etta M. O'Brien	Mill Creek	9-25-93	500	Stock						
A-1129	Etta M. O'Brien	Saw Mill Creek	9-25-93	300	Stock						

NOTE: R—Denotes Regular Irrigation. F—Flood Irrigation. P—Water diverted by means of pumping. G—Water diverted by gravity. S—Stored Water.

Condition of System ..... Topography ..... River Basin .....
Adequate Supply: Yes..... No..... Explain .....
Remarks .....

Also in: Plat No..... Twp..... Rge.....	Plat No..... Twp..... Rge.....	Plat No..... Twp..... Rge.....
Plat No..... Twp..... Rge.....	Plat No..... Twp..... Rge.....	Plat No..... Twp..... Rge.....

Information From:

F-1-A

County Powell

STATE OF MONTANA
STATE ENGINEERS OFFICE
Water Resources Survey

T. 8N R. 9W Plat No. 56

Farm Checked: Date 6-10-58

Photo No. 4-154; 4-153;

By William J. Lambeth

Legal Land Owner Powell Realty Co. Address Deer Lodge, Montana

Operator Don Valiton (Bought) Address

Water is deliverd by:— 1. Private System; x 2. Ditch Company; 3. State Project; 4. Federal Project; 5. Irrigation District

If under Ditch Company, Irrigation District, or Government Project, state the number of shares or inches, acre feet, as the case may be in said system

App. No. Decree No.	NAME OF APPROPRIATOR TO WHOM DECREED	NAME OF STREAM	Date App. Date Priority	Miner's Inches	In Use	NAME OF DITCH (Water Delivered By)	No.	R/F	P/G/S	Present Irr. Acres	Irrigable Acres
A-1843	H. P. Mollenberg	Seep, Waste, Drain									
			7-2-09	80	Yes	Valiton Ditch #1	1	R		30	0
USE	Don Valiton	Fred Burr Creek	1880		Yes	Valiton Ditch #2	1	R		70	0
USE	Don Valiton	Seep, Waste, Drain	1880	All	Yes	Valiton Ditch #3	1	F		21	0

NOTE: R—Denotes Regular Irrigation. F—Flood Irrigation. P—Water diverted by means of pumping. G—Water diverted by gravity. S—Stored Water.

Condition of System Fair Topography Valley River Basin Columbia River

Adequate Supply: Yes x No Explain

Remarks

I'm going to have a new ditch system put in and some sprinkler irrigation in the near future.

Also in: Plat No. Twp. Rge.	Plat No. Twp. Rge.	Plat No. Twp. Rge.
Plat No. Twp. Rge.	Plat No. Twp. Rge.	Plat No. Twp. Rge.

Information From:

Don Valiton

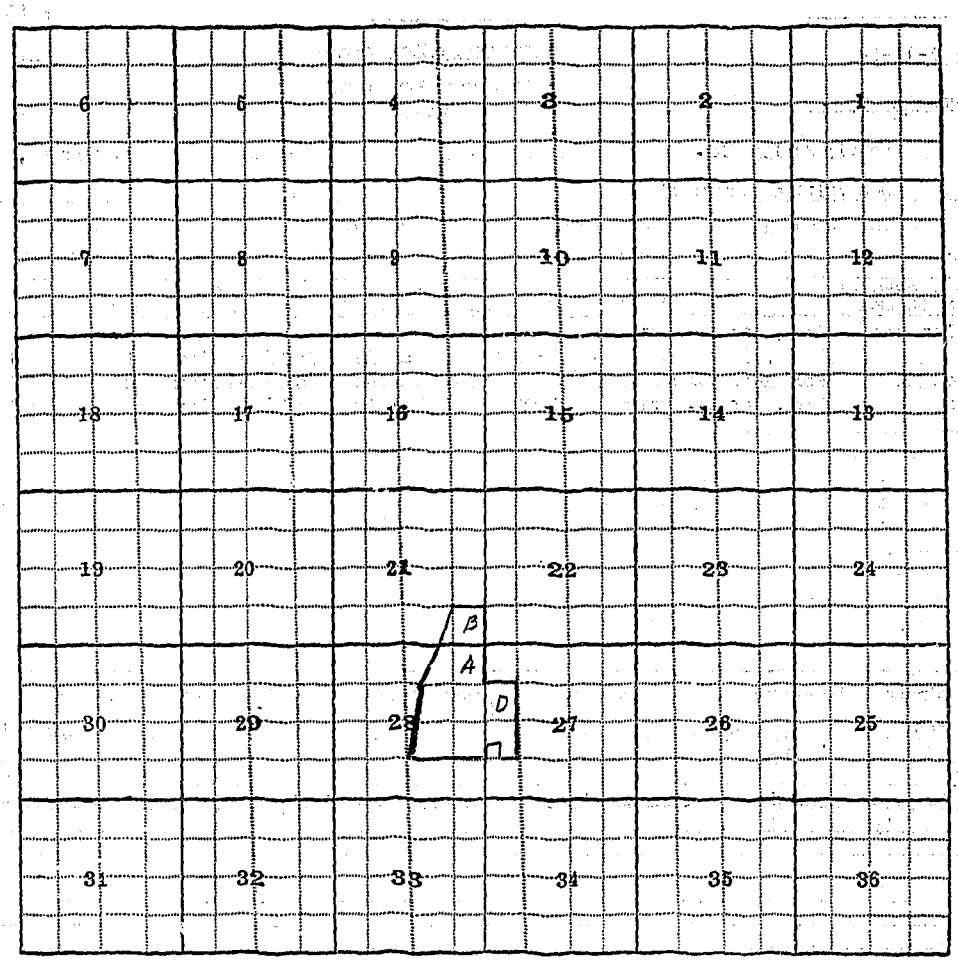
6
5
4
3
2
1
7
8
9
10
11
12
18
17
16
15
14
13
19
20
21
22
23
24
B
A
D
30
29
28
27
26
25
31
32
33
34
35
36

21-B; 27-D; 28-A;

F-1-A

County Powell

STATE OF MONTANA
STATE ENGINEERS OFFICE
Water Resources Survey

T 8N R 9W Plat No. 56

Farm Checked: Date 6-5-58

Photo No. 7-187

By Robert J. Peter

Legal Land Owner Carl Salmonson Address Deer Lodge, Montana

Operator Address

Water is deliverd by:— 1. Private System; x 2. Ditch Company; 3. State Project; 4. Federal Project; 5. Irrigation District

If under Ditch Company, Irrigation District, or Government Project, state the number of shares or inches, acre feet, as the case may be in said system

App. No. Decree No.	NAME OF APPROPRIATOR TO WHOM DECREED	NAME OF STREAM	Date App. Date Priority	Miner's Inches	In Use	NAME OF DITCH (Water Delivered By)	No.	R/F	P/G/S	Present Irr. Acres	Irrigable Acres
USE		Waste				Salmonson Ditch	1	F		5	0

NOTE: R—Denotes Regular Irrigation. F—Flood Irrigation. P—Water diverted by means of pumping. G—Water diverted by gravity. S—Stored Water.

Condition of System Fair Topography Bench River Basin Columbia River

Adequate Supply: Yes..... No....x..... Explain

Remarks

Waste water from Warren's field.

Also in: Plat No..... Twp..... Rge.....	Plat No..... Twp..... Rge.....	Plat No..... Twp..... Rge.....
Plat No..... Twp..... Rge.....	Plat No..... Twp..... Rge.....	Plat No..... Twp..... Rge.....

Information From:
Carl Salmonson

6	5	4	3	2	1
7	8	9	10	11	12
18	17	16	15	14	13
19	20	21	22	23	24
30	29	28	27	26	25
31	32	33	34	35	36

32-B[1];

F-1-A

County Powell

STATE OF MONTANA
STATE ENGINEERS OFFICE
Water Resources Survey

T 8N R 9W Plat No. 56

Farm Checked: Date 6-18-58

Photo No. 4-152

By William J. Lambeth

Legal Land Owner Kenneth C. Smith Address Deer Lodge, Montana

Operator Same Address

Water is deliverd by:— 1. Private System; x 2. Ditch Company; 3. State Project; 4. Federal Project; 5. Irrigation District

If under Ditch Company, Irrigation District, or Government Project, state the number of shares or inches, acre feet, as the case may be in said system

App. No. Decree No.	NAME OF APPROPRIATOR TO WHOM DECREED	NAME OF STREAM	Date App. Date Priority	Miner's Inches	In Use	NAME OF DITCH (Water Delivered By)	No.	R/F	P/G/S	Present Irr. Acres	Irrigable Acres
D-41	Henry B. Hoffman	Cottonwood Creek	10-5-71	100	Yes)						
D-48	H. S. Reed	Cottonwood Creek	4-10-66	25	Yes)						
			4-1-[illegible]2	20	Yes)	Smith Ditch	1	R		355	0

NOTE: R—Denotes Regular Irrigation. F—Flood Irrigation. P—Water diverted by means of pumping. G—Water diverted by gravity. S—Stored Water.

Condition of System Good Topography Bench River Basin Columbia River

Adequate Supply: Yes x No Explain

Remarks

Also in: Plat No. Twp. Rge.	Plat No. Twp. Rge.	Plat No. Twp. Rge.
Plat No. Twp. Rge.	Plat No. Twp. Rge.	Plat No. Twp. Rge.

Information From:

Andrew J. Beck

6	5	4	3	2	1
7	8	9	10	11	12
18	17	16	15	14	13
19	20	21	22	23	24
30	29	28	27	26	B 25
31	32	33	34	35	36

25-B:

F-1-A

County Powell

STATE OF MONTANA
STATE ENGINEERS OFFICE
Water Resources Survey

T 8N R 9W Plat No. 56

Farm Checked: Date 6-11-58

Photo No. 4-153

By William J. Lambeth

Legal Land Owner Agnes Staffanson and Robert Olson Address Deer Lodge, Montana

Operator Robert Olson Address Deer Lodge, Montana

Water is deliverd by:— 1. Private System: x 2. Ditch Company: 3. State Project: 4. Federal Project: 5. Irrigation District

If under Ditch Company, Irrigation District, or Government Project, state the number of shares or inches, acre feet, as the case may be in said system

App. No. Decree No.	NAME OF APPROPRIATOR TO WHOM DECREED	NAME OF STREAM	Date App. Date Priority	Miner's Inches	In Use	NAME OF DITCH (Water Delivered By)	No.	R/F	P/G/S	Present Irr. Acres	Irrigable Acres
A-535	Alice Griffin; and							)			
	Joe, Lars, Lee &							)			
	Louis Olson; and							)			
	Geo. Rigler; and							)			
	Marguerite Sewell	Fred Burr Creek	1-14-29	250	Yes	Olson Ditch	1	R)			
A-876-A	Robert Olson and							)			
	Agnes Staffanson	Olson Slough	10-30-53	100	Yes	Olson Ditch	1	R)		81	0
*D-47	Lars Oleson	Cottonwood Creek	4-1-82	60	Yes	Olson Ditch	1	R		170	0

NOTE: R—Denotes Regular Irrigation. F—Flood Irrigation. P—Water diverted by means of pumping. G—Water diverted by gravity. S—Stored Water.

Condition of System Fair Topography Bench River Basin Columbia River

Adequate Supply: Yes x No. Explain

Remarks

*This right is split between Mrs. F. Staffanson - 1/3 or 20 Miner's Inches, and Bob Olson - 2/3 or 40 Miner's Inches.

Also in: Plat No. Twp. Rge.	Plat No. Twp. Rge.	Plat No. Twp. Rge.
Plat No. Twp. Rge.	Plat No. Twp. Rge.	Plat No. Twp. Rge.

Information From:

Robert Olson

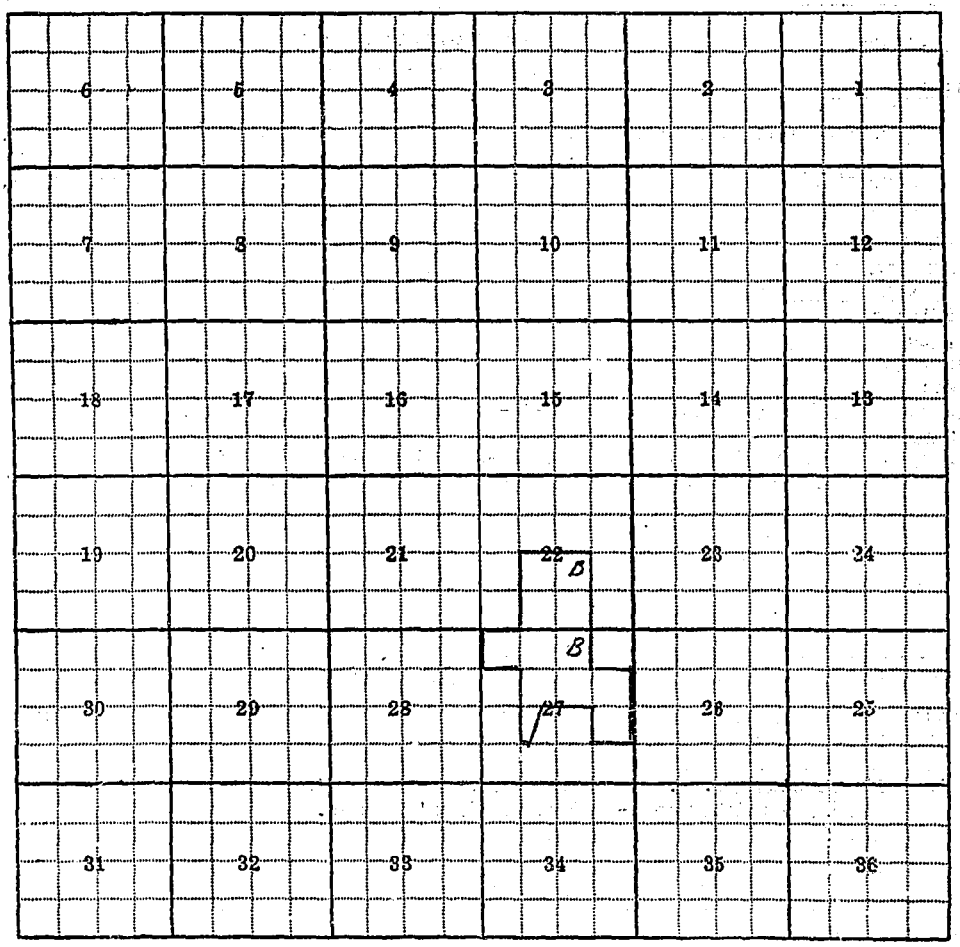
6
5
4
3
2
1
7
8
9
10
11
12
18
17
16
15
14
13
19
20
21
22
B
24
B
30
29
28
27
26
25
31
32
33
34
35
36

22-B; 27-B;

F-1-A

County Powell

STATE OF MONTANA
STATE ENGINEERS OFFICE
Water Resources Survey

T 8N R 9W Plat No. 56

Farm Checked: Date 5-27-58

Photo No. 7-187; 4-154; 7-188; 8-7; 4-152; 4-153;

By Robert J. Peter

Legal Land Owner C. K. Warren Address Deer Lodge, Montana

Operator Same Address

Water is deliverd by:-- 1. Private System; x 2. Ditch Company; x 3. State Project; 4. Federal Project; 5. Irrigation District

If under Ditch Company, Irrigation District, or Government Project, state the number of shares or inches, acre feet, as the case may be in said system

App. No. Decree No.	NAME OF APPROPRIATOR TO WHOM DECREED	NAME OF STREAM	Date App. Date Priority	Miner's Inches	In Use	NAME OF DITCH (Water Delivered By)	No.	R/F	P/G/S	Present Irr. Acres	Irrigable Acres
A-1308	E. DeAlton	Taylor Creek	5-27-22	200	Yes	Hartz Ditch	1	F		22	0
*See Co.		Deer Lodge River				West Side Ditch	2	R		170	0
**See Co.		Cottonwood Creek)									
		Deer Lodge River)				Kohrs & Manning Ditch	2	R		71	0
A-392	John G. Batterton										
	Jno. Bielenberg										
	Conrad Kohrs										
	Ambrose Richards	Deer Lodge River	4-15-85	200	Yes	Kohrs Ditch	1	R		178	0
No											
Filing		Waste				Warren Ditch	1	F		15	0
**See Co.		Deer Lodge River				Kohrs & Manning Ditch					
						Warren Sprinkler	1	R		55	0

NOTE: R—Denotes Regular Irrigation. F—Flood Irrigation. P—Water diverted by means of pumping. G—Water diverted by gravity. S—Stored Water.

Condition of System Good Topography Bottom and bench River Basin Columbia River

Adequate Supply: Yes X No Explain

Remarks

*Has 100 Shares in the West Side Ditch Company.

**Has 125 Miner's Inches in the Kohrs & Manning Ditch Company (Mutual).

A-319; A-399; Water Rights for Kohrs & Manning Ditch.

Also in: Plat No. Twp. Rge.	Plat No. Twp. Rge.	Plat No. Twp. Rge.
Plat No. Twp. Rge.	Plat No. Twp. Rge.	Plat No. Twp. Rge.

Information From:

C. K. Warren

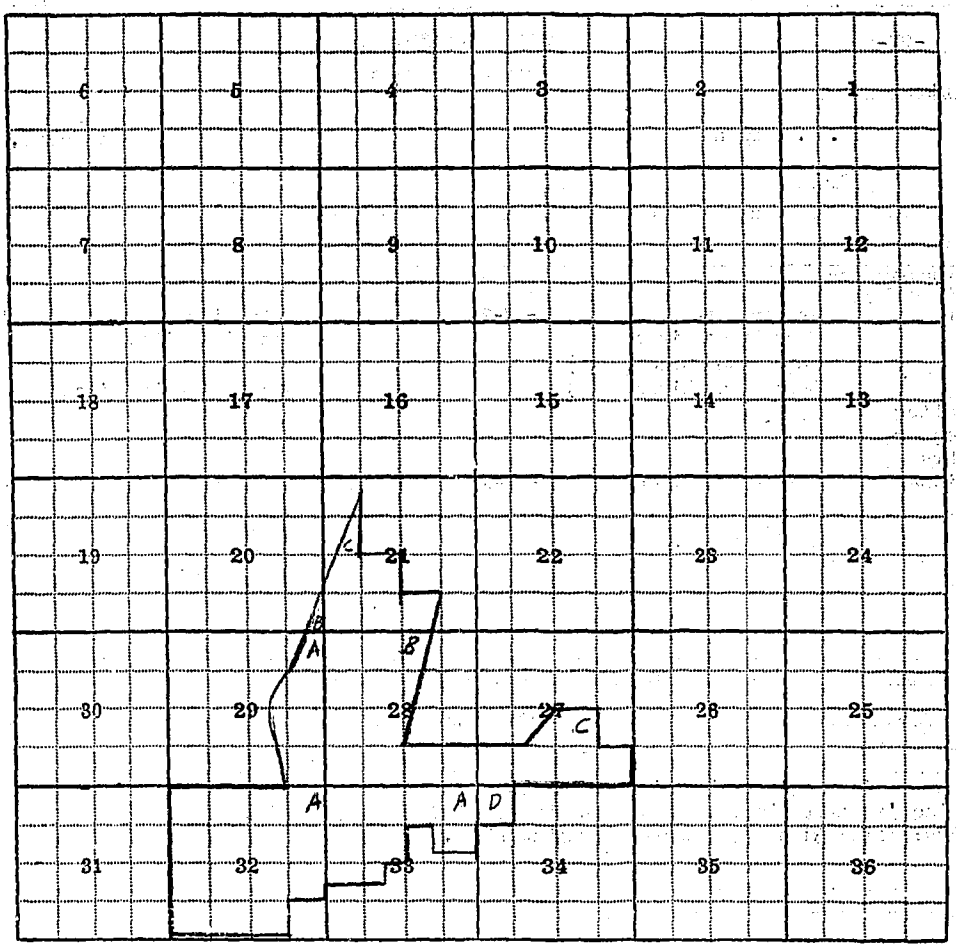

20-B; 21-C; 27-C; 28-B; 29-A; 32-A; 33-A; 34-D;

F-1-A

County Powell

STATE OF MONTANA
STATE ENGINEERS OFFICE
Water Resources Survey

T. 8N R. 9W Plat No. 56

Farm Checked: Date 6-3-58

Photo No. 8-107; 8-93; 4-161; 4-160;

By Robert J. Peter

Legal Land Owner Williams & Tavenner Address Deer Lodge, Montana

Operator Same Address

Water is deliverd by:— 1. Private System; X 2. Ditch Company; 3. State Project; 4. Federal Project; 5. Irrigation District

If under Ditch Company, Irrigation District, or Government Project, state the number of shares or inches, acre feet, as the case may be in said system

App. No. Decree No.	NAME OF APPROPRIATOR TO WHOM DECREED	NAME OF STREAM	Date App. Date Priority	Miner's Inches	In Use	NAME OF DITCH (Water Delivered By)	No.	R/F	P/G/S	Present Irr. Acres	Irrigable Acres
D-253	C. H. Williams &				)						
	Peter Pauly	Rock Creek	6-1-81	180	Yes)						
			10-1-86	170	Yes)						
			10-5-86	180	Yes)						
			6-1-98	300	Yes)						
			10-1-05	150	Yes)						
			6-2-19	1,000	Yes)						
D-251	Rock Creek Ditch &				)						
	Mining Co.	Rock Creek	5-9-67	3,000	Yes)						
D-246	A. C. Brand; Carl				)						
	Scharf; John Stav;				)						
	Carl Scharf &	Rock Creek	10-15-86	250	Yes)						
	John Stav				)						
D-249	Peter V. McMillan	Rock Creek	6-1-10	250	Yes)	Williams Ditch	1	R		1,289	0
			5-28-12	200	Yes)	(CONTINUED ON NEXT PAGE)					

NOTE: R—Denotes Regular Irrigation. F—Flood Irrigation. P—Water diverted by means of pumping. G—Water diverted by gravity. S—Stored Water.

Condition of System Good Topography Bench River Basin Columbia River

Adequate Supply: Yes X No Explain

Remarks

*Williams & Tavenner have ½ of these water rights.

Also in:								
Plat No. 49	Twp. 9N	Rge. 10W	Plat No. 55	Twp. 8N	Rge. 10W	Plat No.	Twp.	Rge.
Plat No. 50	Twp. 9N	Rge. 9W	Plat No. 57	Twp. 8N	Rge. 8W	Plat No.	Twp.	Rge.

Information From:
Don Tavenner &
Lee Williams



4-B; 5-A; 7-A; 8-A; 9-A; 16-A;

F-1-A

County Powell

STATE OF MONTANA
STATE ENGINEERS OFFICE
Water Resources Survey

T 8N R 9W Plat No. 56

Farm Checked: Date 6-3-58

Photo No. 8-107; 8-93; 4-161; 4-160;

By Robert J. Peter

Legal Land Owner Williams & Tavenner (CONTINUED) Page 2. Address Deer Lodge, Montana

Operator Address

Water is deliverd by:— 1. Private System; 2. Ditch Company; 3. State Project; 4. Federal Project; 5. Irrigation District

If under Ditch Company, Irrigation District, or Government Project, state the number of shares or inches, acre feet, as the case may be in said system

App. No. Decree No.	NAME OF APPROPRIATOR TO WHOM DECREED	NAME OF STREAM	Date App. Date Priority	Miner's Inches	In Use	NAME OF DITCH (Water Delivered By)	No.	R/F	P/G/S	Present Irr. Acres	Irrigabl Acres
		(CONTINUED)									
* D-117	Deer Lodge Sheep Co.	Mullan Creek	6-1-81	All or 50	Yes						
* D-118	Chas. Moreau	Mullan Creek	6-3-81	All	Yes						
* A-401	H. P. Mollenberg & L. M. Nielsen & Williams & Pauly	Deer Lodge River	12-18-31	600	No						

NOTE: R—Denotes Regular Irrigation. F—Flood Irrigation. P—Water diverted by means of pumping. G—Water diverted by gravity. S—Stored Water.

Condition of System Topography River Basin

Adequate Supply: Yes No Explain

Remarks

Also in: Plat No. Twp. Rge.	Plat No. Twp. Rge.	Plat No. Twp. Rge.
Plat No. Twp. Rge.	Plat No. Twp. Rge.	Plat No. Twp. Rge.

Information From:

F-1-A

County Powell

STATE OF MONTANA
STATE ENGINEERS OFFICE
Water Resources Survey

T. 8N R. 9W Plat No. 56

Farm Checked: Date 6-10-58

Photo No. 7-188

By William J. Lambeth

Legal Land Owner Frank R. Wisner Address Deer Lodge, Montana

Operator Walter Hansen - Buying Address

Water is deliverd by:— 1. Private System; x 2. Ditch Company; 3. State Project; 4. Federal Project; 5. Irrigation District

If under Ditch Company, Irrigation District, or Government Project, state the number of shares or inches, acre feet, as the case may be in said system

App. No. Decree No.	NAME OF APPROPRIATOR TO WHOM DECREED	NAME OF STREAM	Date App. Date Priority	Miner's Inches	In Use	NAME OF DITCH (Water Delivered By)	No.	R/F	P/G/S	Present Irr. Acres	Irrig Ac
D-50	C. T. Stark	Cottonwood Creek	4-1-77	30	Part	Hansen Ditch	1	R		15	

NOTE: R—Denotes Regular Irrigation. F—Flood Irrigation. P—Water diverted by means of pumping. G—Water diverted by gravity. S—Stored Water.

Condition of System Good Topography Creek bottom River Basin Columbia River

Adequate Supply: Yes x No. Explain

Remarks

Also in: Plat No. Twp. Rge.	Plat No. Twp. Rge.	Plat No. Twp. Rge.
Plat No. Twp. Rge.	Plat No. Twp. Rge.	Plat No. Twp. Rge.

Information From:

Walter Hansen

6	5	4	3	2	1
7	8	9	10	11	12
18	17	16	15	14	13
19	20	21	22	23	24
30	29	28	27	26	25
31	32	33	34	35	36
			Y		

34-Y;

57
T9N-R8W

F-1-A

County Powell

Farm Checked: Date 6-17-58

By William Lambeth

STATE OF MONTANA
STATE ENGINEERS OFFICE
Water Resources Survey

8N R 8W Plat No. 57

Photo No. 4-201; 4-151;

Legal Land Owner Andrew A. Beck Address Deer Lodge, Montana

Operator A. J. Beck Address

Water is deliverd by:— 1. Private System; X 2. Ditch Company; 3. State Project; 4. Federal Project; 5. Irrigation District

If under Ditch Company, Irrigation District, or Government Project, state the number of shares or inches, acre feet, as the case may be in said system

App. No. Decree No.	NAME OF APPROPRIATOR TO WHOM DECREED	NAME OF STREAM	Date App. Date Priority	Miner's Inches	In Use	NAME OF DITCH (Water Delivered By)	No.	R/F	P/G/S	Present Irr. Acres	Irrigable Acres
D-33	C. W. Brenton,										
	Larcina Brenton, Ecx.	Baggs Creek or									
		North Fork Cottonwood									
		Creek	12-1-65	35	Yes						
			4-1-71	60	Yes						
			4-1-90	75	Yes	Beck Ditches	1	R		640	0

NOTE: R—Denotes Regular Irrigation. F—Flood Irrigation. P—Water diverted by means of pumping. G—Water diverted by gravity. S—Stored Water.

Condition of System Good Topography Bench River Basin Columbia River

Adequate Supply: Yes x No Explain

Remarks

Also in:					
Plat No. 50	Twp. 9N	Rge. 9W	Plat No. 60	Twp. 7N	Rge. 9W
Plat No. 56	Twp. 8N	Rge. 9W	Plat No.	Twp.	Rge.

Plat No. Twp. Rge.
Plat No. Twp. Rge.

Information From:
Andrew J. Beck

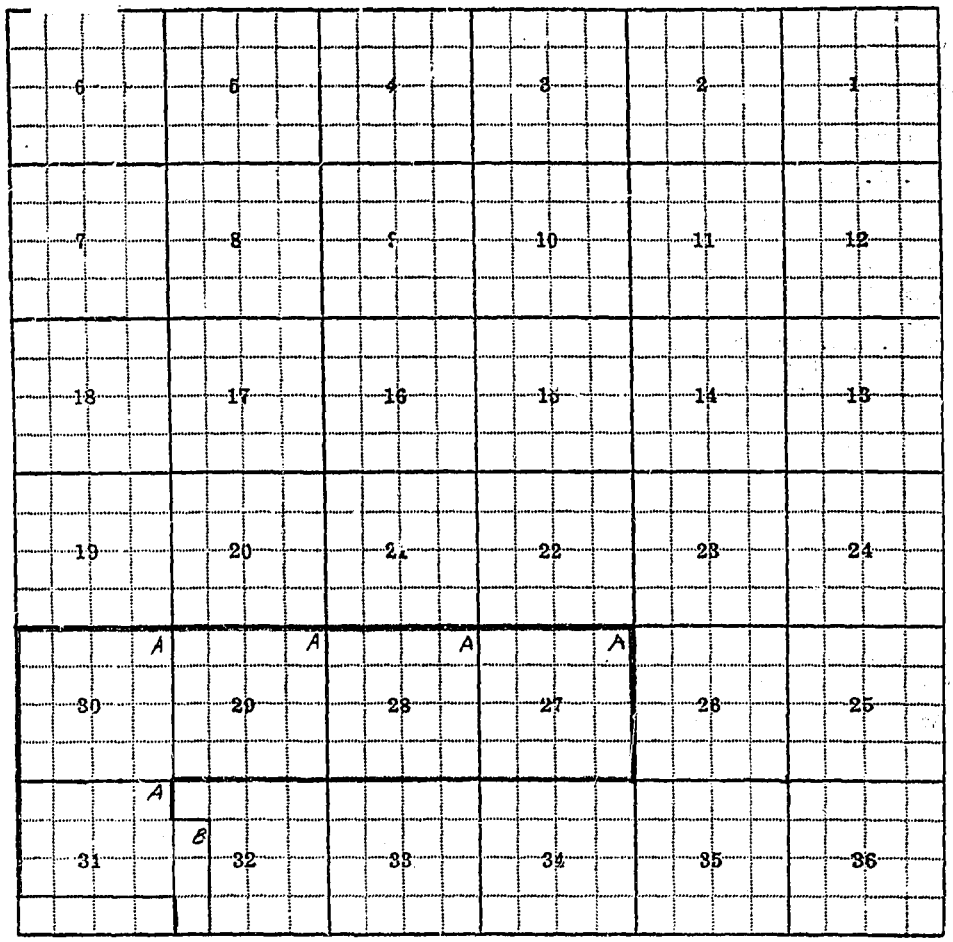

27-A; 28-A; 29-A; 30-A; 31-A; 32-C;

F-1-A—5M—1-62—7448

County Powell

Farm Checked: Date 6-6-58

By William J. Lambeth

STATE OF MONTANA
STATE ENGINEERS OFFICE
Water Resources Survey

T. 8N R. 8W Plat No. 57

Photo No. 4-62

Legal Land Owner Jens Pedersen Address Deer Lodge

Operator Address

Water is delivered by:— 1. Private System; 2. Ditch Company; 3. State Project; 4. Federal Project; 5. Irrigation District

App. No. Decree No.	NAME OF APPROPRIATOR TO WHOM DECREED	NAME OF STREAM	Date App. Date Priority	Miner's Inches	In Use	NAME OF DITCH (Water Delivered By)	No.	R/F	Present Irr. Acres	Irrigable Acres
	NO IRRIGATION									
A-630	Jens B. Pedersen	Helena Gulch	2-26-17	500	Stock					
A-539	Jens B. Pedersen	N. Fk. Freezeout Creek	6-22-20	100	Stock					
A-1730	Jens B. Pedersen	Unnamed Spring	12-30-19	All	Stock					

NOTE: R—Denotes Regular Irrigation. F—Flood Irrigation.

Adequate Supply: Yes..... No..... Explain .....

Remarks.....

River Basin Columbia

Also in: Plat No. Twp. Rge.	Plat No. Twp. Rge.	Plat No. Twp. Rge.
Plat No. Twp. Rge.	Plat No. Twp. Rge.	Plat No. Twp. Rge.

Information From:

Walter Hansen & Field Survey

6 B	5	4	3	2	1
7	8	9	10	11	12
18	17	16	15	14	13
19	20	21	22	23	24
30	29	28	27	26	25
31	32	33	34	35	36

Land Ownership 1-B

F-1-A

County Powell

STATE OF MONTANA
STATE ENGINEERS OFFICE
Water Resources Survey

T. 8N R. 8W Plat No. 57

Farm Checked: Date 6-18-58

Photo No.

By Bill Lambeth

Legal Land Owner Williams & Tavenner Address Deer Lodge, Montana

Operator Same Address

Water is deliverd by:— 1. Private System; 2. Ditch Company; 3. State Project; 4. Federal Project; 5. Irrigation District

If under Ditch Company, Irrigation District, or Government Project, state the number of shares or inches, acre feet, as the case may be in said system

App. No. Decree No.	NAME OF APPROPRIATOR TO WHOM DECREED	NAME OF STREAM	Date App. Date Priority	Miner's Inches	In Use	NAME OF DITCH (Water Delivered By)	No.	R/F	P/G/S	Present Irr. Acres	Irrigable Acres
A-455	Wm. Jas. Richards	Dog Creek	6-28 94	160							
A-456	Wm. Jas. Richards	Dog Creek	1-4-97	80							
		NO IRRIGATION									

NOTE: R—Denotes Regular Irrigation. F—Flood Irrigation. P—Water diverted by means of pumping. G—Water diverted by gravity. S—Stored Water.

Condition of System Topography River Basin Columbia River

Adequate Supply: Yes No Explain

Remarks

Also in: Plat No. 49 Twp. 9N Rge. 10W | Plat No. 55 Twp. 8N Rge. 10W | Plat No. Twp. Rge.
Plat No. 50 Twp. 9N Rge. 9W | Plat No. 56 Twp. 8N Rge. 9W | Plat No. Twp. Rge.

Information From:

Field Survey

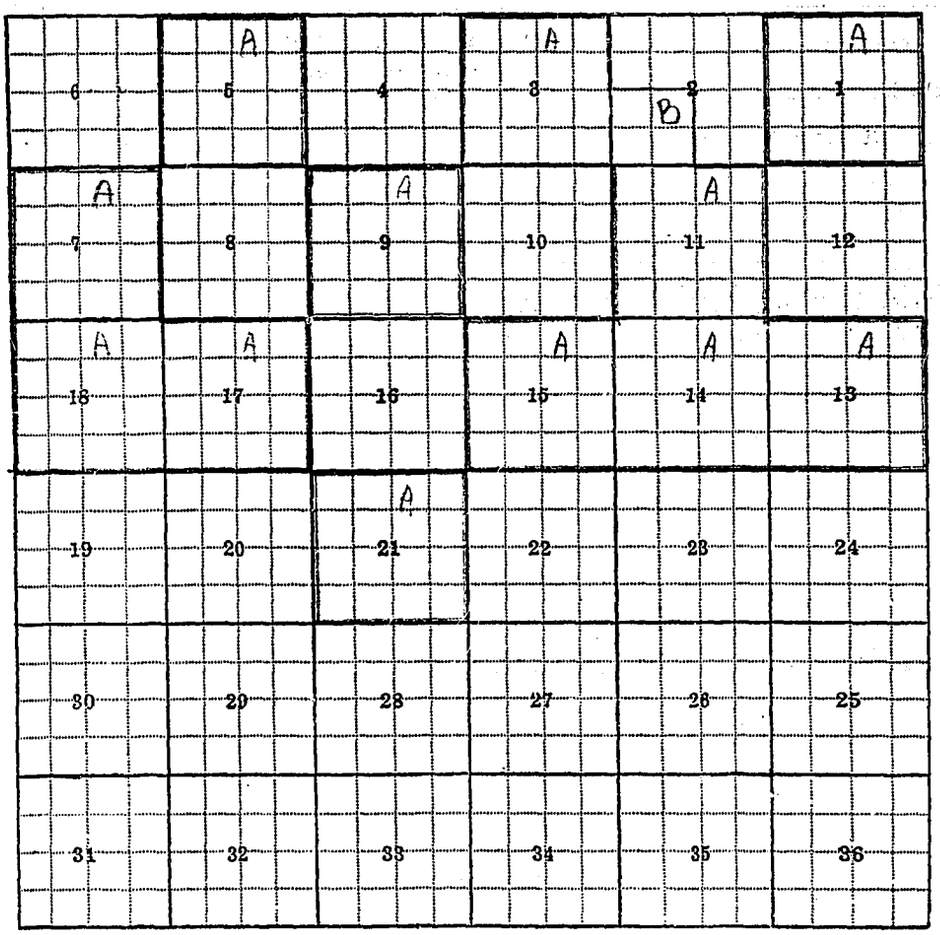

1A, 2B, 3A, 5A, 7A, 9A, 11A, 13A, 14A, 15A, 17A, 18A, 21A

57A
T8N-R7W

F-1-A

County Powell

Farm Checked: Date 6-19-58

By Vaughn Chadbourne

STATE OF MONTANA
STATE ENGINEERS OFFICE
Water Resources Survey

8N 7W Plat No. 57A

Photo No. DFH 4-69

Legal Land Owner Yens Hansen Address Elliston, Montana

Operator Jos. Kiernan & Yens Hansen Address

Water is delivered by:— 1. Private System; X 2. Ditch Company; 3. State Project; 4. Federal Project; 5. Irrigation District

If under Ditch Company, Irrigation District, or Government Project state the number of shares or inches, acre feet, as the case may be in said system

App. No. Decree No.	NAME OF APPROPRIATOR TO WHOM DECREED	NAME OF STREAM	Date App. Date Priority	Miner's Inches	In Use	NAME OF DITCH (Water Delivered By)	No.	R/F	P/G/S	Present Irr. Acres	Irrigable Acres
A-627	M. R. Landreth	North Fork Hat Creek	8-1-02	100	Yes	Hansen Ditch	1	F		55	0
A-629	M. R. Landreth	South Fork Hat Creek	10-1-02	240	Yes	Hansen Ditch	1	F		43	0
USE		Unnamed Tributaries to									
		North Fork Hat Creek				Hansen Ditch	1	F		19	0

NOTE: R—Denotes Regular Irrigation. F—Flood Irrigation. P—Water diverted by means of pumping. G—Water diverted by gravity. S—Stored Water.

Condition of System Good Topography Mountainous River Basin Columbia River

Adequate Supply: Yes..... No. X Explain

Remarks

Jos. Kiernan couldn't state land description of this land on Hat Creek.

Also in: Plat No. 52 Twp. 9N Rge. 7W	Plat No. ..... Twp. ..... Rge.	Plat No. ..... Twp. ..... Rge. .....
Plat No. ..... Twp. ..... Rge.	Plat No. ..... Twp. ..... Rge.	Plat No. ..... Twp. ..... Rge. .....

Information From:

Jos. Kiernan

57
T7N-R10W

F-1-A

County Powell

Farm Checked: Date 5-6-58

By Robert J. Peter

STATE OF MONTANA
STATE ENGINEERS OFFICE
Water Resources Survey

T 7N R ____ Plat No. 59

Photo No. 7-186; 7-185; 7-184; 7-183; 7-182; 7-108; 7-107; 7-106; 7-105; 7-104; 7-87; 7-89; 7-91; 7-11; 7-9;

Legal Land Owner W. J. Foxley, Inc. Address Omaha, Nebraska

Operator State of Montana (Buying) Address Deer Lodge, Montana

Water is deliverd by:— 1. Private System; x 2. Ditch Company; 3. State Project; 4. Federal Project; 5. Irrigation District

If under Ditch Company, Irrigation District, or Government Project, state the number of shares or inches, acre feet, as the case may be in said system

App. No. Decree No.	NAME OF APPROPRIATOR TO WHOM DECREED	NAME OF STREAM	Date App. Date Priority	Miner's Inches	In Use	NAME OF DITCH (Water Delivered By)	No.	R/F	P/G/S	Present Irr. Acres	Irrigable Acres
(D-283)	Frank Conley &										
( )	Thos. McTague	Tin Cup Joe Creek	1864								
( )			1st Right	100	Yes						
(D-284)	Frank Conley &										
)	Thos. McTague	Tin Cup Joe Creek	1866								
)			2nd Right	400	Yes	Prison Farm Ditches	1	R		642	324
D-285)	Frank Conley &										
)	Thos. McTague	Tin Cup Joe Creek	1867								
)			3rd Right	125	Yes						
D-286)	Frank Conley &										
)	Thos. McTague	Tin Cup Joe Creek	Early								
)			1869								
)			4th Right	250	Yes						
)											
	CONTINUED ON NEXT PAGE										

NOTE: R—Denotes Regular Irrigation. F—Flood Irrigation. P—Water diverted by means of pumping. G—Water diverted by gravity. S—Stored Water.

Condition of System Good Topography ____ River Basin Columbia River

Adequate Supply: Yes ____ No x Explain Not sufficiently developed.

Remarks

*City of Deer Lodge has lot 75 Miner's Inches of this right.

Also in:					
Plat No. 60 Twp. 7N Rge. 9W	Plat No. 55 Twp. 8N Rge. 10W	Plat No. ____ Twp. ____ Rge. ____
Plat No. 49 Twp. 9N Rge. 10W	Plat No. ____ Twp. ____ Rge. ____	Plat No. ____ Twp. ____ Rge. ____

Information From:

Bill Voth

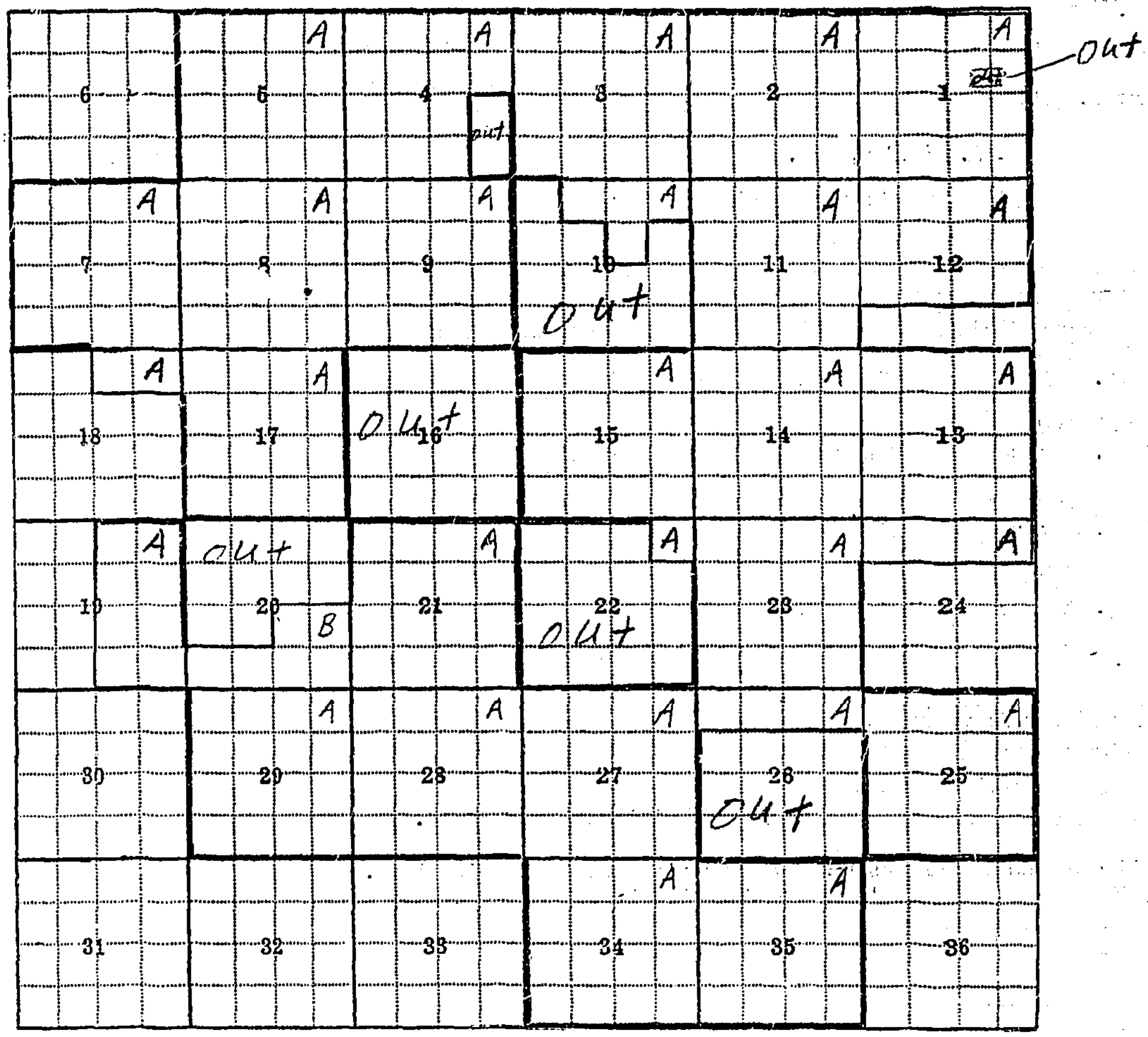

1-A; 2-A; 3-A; 4-A; 5-A; 7-A; 8-A; 9-A; 10-A; 11-A; 12-A; 13-A; 14-A; 15-A;
17-A; 18-A; 19-A; 20-B; 21-A; 22-A; 23-A; 24-A; 25-A; 26-A; 27-A; 28-A; 29-A;
34-A; 35-A;

F-1-A

County Powell

Farm Checked: Date 5-6-58

By

STATE OF MONTANA
STATE ENGINEERS OFFICE
Water Resources Survey

T 7N R 10W Plat No. 59

Photo No.

Legal Land Owner W. J. Foxley, Inc. (Continued) Page 2. Address Omaha, Nebraska

Operator State of Montana (Buying) Address Deer Lodge, Montana

Water is deliverd by:— 1. Private System; x 2. Ditch Company; 3. State Project; 4. Federal Project; 5. Irrigation District

If under Ditch Company, Irrigation District, or Government Project, state the number of shares or inches, acre feet, as the case may be in said system

App. No. Decree No.	NAME OF APPROPRIATOR TO WHOM DECREED	NAME OF STREAM	Date App. Date Priority	Miner's Inches	In Use	NAME OF DITCH (Water Delivered By)	No.	R/F	P/G/S	Present Irr. Acres	Irrigable Acres
D-287)	Frank Conley &										
)	Thos. McTague	Tin Cup Joe Creek	1869								
)			5th Right	200	Yes						
D-288)	Frank Conley &										
)	Thos. McTague	Tin Cup Joe Creek	8-1873								
)			6th Right	200	Yes						
D-289)	Frank Conley &										
)	Thos. McTague	Tin Cup Joe Creek	1880								
)			8th Right	100	Yes						
(D-290)	Frank Conley &										
( )	Thos. McTague	Tin Cup Joe Creek	7-1886								
( )			9th Right	100	Yes						
(D-291)	Frank Conley &										
)	Thos. McTague	Tin Cup Joe Creek	8-1887								
)	CONTINUED ON NEXT PAGE		10th Right	200	Yes	Whitehouse Ditch	1	R		93	160

NOTE: R—Denotes Regular Irrigation. F—Flood Irrigation. P—Water diverted by means of pumping. G—Water diverted by gravity. S—Stored Water.

Condition of System Topography River Basin

Adequate Supply: Yes No Explain

Remarks

Also in: Plat No. Twp. Rge.	Plat No. Twp. Rge.	Plat No. Twp. Rge.
Plat No. Twp. Rge.	Plat No. Twp. Rge.	Plat No. Twp. Rge.

Information From:

F-1-A

County Powell

Farm Checked: Date

By

STATE OF MONTANA
STATE ENGINEERS OFFICE
Water Resources Survey

T. 7N R. 10W Plat No. 59

Photo No.

Legal Land Owner W. J. Foxley, Inc. (Continued) Page 3. Address Omaha, Nebraska

Operator State of Montana (Buying) Address Deer Lodge, Montana

Water is delivered by:— 1. Private System; X 2. Ditch Company; 3. State Project; 4. Federal Project; 5. Irrigation District

If under Ditch Company, Irrigation District, or Government Project, state the number of shares or inches, acre feet, as the case may be in said system

App. No. Decree No.	NAME OF APPROPRIATOR TO WHOM DECREED	NAME OF STREAM	Date App. Date Priority	Miner's Inches	In Use	NAME OF DITCH (Water Delivered By)	No.	R/F	P/G/S	Present Irr. Acres	Ir
D-292)	Frank Conley &										
	Thos. McTague	Tin Cup Joe Creek	6-1896								
			1th Right	300	Yes	#6 Ditch	1	R		0	
A-815	(Henry Miller	Morrison Gulch	12-19-81	All	No						
A-816	(Nat P. Evans	Morrison Gulch	5-18-95	150	No	Prison Farms Ditch	1	R		0	
D-213)	N. J. Bielenberg	Powell Creek)	1870	20	Yes						
D-214)	J. B. Eyre	Powell Creek)	5-1882	40	Yes						
D-215)	J. B. Hare	Powell Creek)	5-1882	40	Yes						
A-1714	W. J. E. Muller	Powell Lake)	3-5-01	10000	Yes	Prison Ditch	1	R		121	
A-1216	Mitchell Ranch Co.	Soda Creek	7-20-16	200	No						
A-1264	Claude Bielenberg	Spring Gulch	6-22-14	100	No						
A-1272	Hans Goldie	Spring Gulch	5-17-94	100	No						
A-1565	Jas. W. Fox	Unnamed Creek	7-24-86	50	No						
A-1645	Deer Lodge Farms Co.	Unnamed Spring	10-20-30	20	No						
A-1649	Henry W. Evans	Unnamed Spring	1-11-00	50	No	CONTINUED ON NEXT PAGE					

NOTE: R—Denotes Regular Irrigation. F—Flood Irrigation. P—Water diverted by means of pumping. G—Water diverted by gravity. S—Stored Water.

Condition of System Topography River Basin

Adequate Supply: Yes No Explain

Remarks

Also in: Plat No. Twp. Rge.	Plat No. Twp. Rge.	Plat No. Twp. Rge.
Plat No. Twp. Rge.	Plat No. Twp. Rge.	Plat No. Twp. Rge.

Information From:

F-1-A

County Powell

Farm Checked: Date

By

STATE OF MONTANA
STATE ENGINEERS OFFICE
Water Resources Survey

T. 7N R. 10W Plat No. 59

Photo No.

Legal Land Owner W. J. Foxley, Inc. (Continued) Page 4. Address Omaha, Nebraska

Operator State of Montana (Buying) Address Deer Lodge, Montana

Water is delivered by:— 1. Private System; x 2. Ditch Company; 3. State Project; 4. Federal Project; 5. Irrigation District

If under Ditch Company, Irrigation District, or Government Project, state the number of shares or inches, acre feet, as the case may be in said system

App. No. Decree No.	NAME OF APPROPRIATOR TO WHOM DECREED	NAME OF STREAM	Date App. Date Priority	Miner's Inches	In Use	NAME OF DITCH (Water Delivered By)	No.	R/F	P/G/S	Present Irr. Acres	Irrigable Acres
A-1731	John E. & Wm. Perkins	Unnamed Spring	5-12-21	12	No						
A-1810	Montana Agriculture Project	Unnamed Lake	2-14-10	5,000	No						
A-184[illegible]	Ernest Muller	Waste	11-1886	All	No						

NOTE: R—Denotes Regular Irrigation. F—Flood Irrigation. P—Water diverted by means of pumping. G—Water diverted by gravity. S—Stored Water.

Condition of System Topography River Basin

Adequate Supply: Yes No Explain

Remarks

Also in: Plat No. Twp. Rge. | Plat No. Twp. Rge. | Plat No. Twp. Rge.
Plat No. Twp. Rge. | Plat No. Twp. Rge. | Plat No. Twp. Rge.

Information From:

F-1-A

County Powell

Farm Checked: Date 5-6-58

By Robert Peter

STATE OF MONTANA
STATE ENGINEERS OFFICE
Water Resources Survey

T. 7N R. 10W Plat No. 59

Photo No. 7-106; 7-89; 7-91; 7-9

Legal Land Owner Montana, State of Address Deer Lodge, Montana

Operator W. J. Foxley (Prison Farm) Address

Water is delivered by:— x 1. Private System; 2. Ditch Company; 3. State Project; 4. Federal Project; 5. Irrigation District

If under Ditch Company, Irrigation District, or Government Project, state the number of shares or inches, acre feet, as the case may be in said system

App. No. Decree No.	NAME OF APPROPRIATOR TO WHOM DECREED	NAME OF STREAM	Date App. Date Priority	Miner's Inches	In Use	NAME OF DITCH (Water Delivered By)	No.	R/F	P/G/S	Present Ir. Acres	Irrigable Acres
D-283)*	Frank Conley &										
)	Thos. McTague	Tincup Joe Creek	1st right								
)			1864	100	Yes						
D-284)	Frank Conley &										
)	Thos. McTague	Tincup Joe Creek	2nd right								
)			1866	400	Yes						
D-285)	Frank Conley &										
)	Thos. McTague	Tincup Joe Creek	3rd right								
)			1867	125	Yes						
D-286)	Frank Conley &										
)	Thos. McTague	Tincup Joe Creek	4th right								
)			early								
)			1869	250	Yes						
)											
)	CONTINUED ON NEXT PAGE										

NOTE: R—Denotes Regular Irrigation. F—Flood Irrigation. P—Water diverted by means of pumping. G—Water diverted by gravity. S—Stored Water.

Condition of System Good Topography Creek Bottom River Basin Columbia River

Adequate Supply: Yes x No Explain

Remarks * City of Deer Lodge has lot 75 miner's inches this right

Also in: Plat No. 20 Twp. 15N Rge. 14W Plat No. 40 Twp. 11N Rge. 9W Plat No. 56 Twp. 8N Rge. 9W
Plat No. 24 Twp. 15N Rge. 14W Plat No. 45 Twp. 10N Rge. 8W Plat No. 60 Twp. 7N Rge. 9W
31 12N 14W 55 10W
34 12N 14W 63 10W

Information From:
Bill Voth

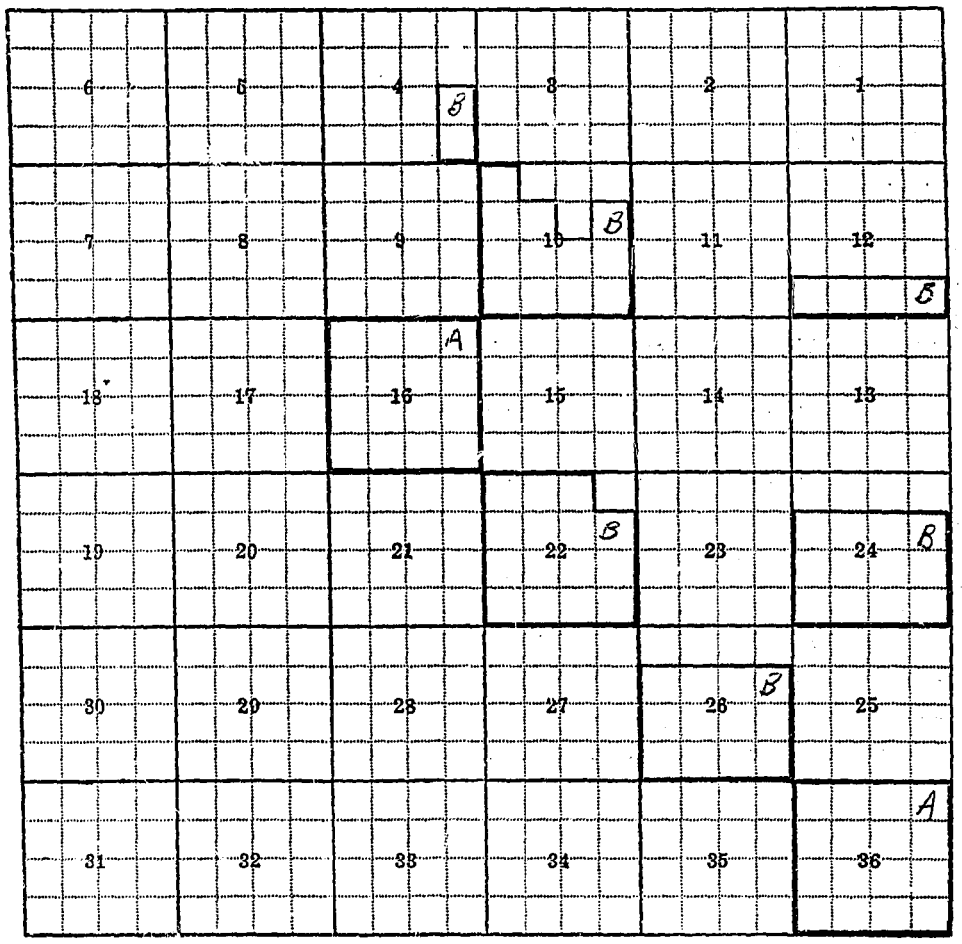

4-B, 10-B, 12-B, 16-A, 22-B, 24-B, 26-B, 36-A

F-1-A

County Powell

STATE OF MONTANA
STATE ENGINEERS OFFICE
Water Resources Survey

T. 7N R. 10W Plat No. 59

Farm Checked: Date

Photo No.

By

Legal Land Owner Montana, State of (Continued) Page 2 Address

Operator Address

Water is deliverd by:— 1. Private System; 2. Ditch Company; 3. State Project; 4. Federal Project; 5. Irrigation District

If under Ditch Company, Irrigation District, or Government Project, state the number of shares or inches, acre feet, as the case may be in said system

App. No. Decree No.	NAME OF APPROPRIATOR TO WHOM DECREED	NAME OF STREAM	Date App. Date Priority	Miner's Inches	In Use	NAME OF DITCH (Water Delivered By)	No.	R/F	P/G/S	Present Irr. Acres	Irrigable Acres
D-287)	Frank Conley &										
)	Thos. McTague	Tincup Joe Creek	5th right								
)			1869	200	Yes						
D-288)	Frank Conley &										
)	Thos. McTague	Tincup Joe Creek	6th right								
)			8-1873	200	Yes						
D-289)	Frank Conley &										
)	Thos. McTague	Tincup Joe Creek	8th right								
)			1880	100	Yes						
D-290)	Frank Conley &										
)	Thos. McTague	Tincup Joe Creek	9th right								
)			7-1886	100	Yes						
D-291)	Frank Conley &										
)	Thos. McTague	Tincup Joe Creek	10th right								
)			3-1887	200	Yes						

CONTINUED ON NEXT PAGE

NOTE: R—Denotes Regular Irrigation. F—Flood Irrigation. P—Water diverted by means of pumping. G—Water diverted by gravity. S—Stored Water.

Condition of System Topography River Basin

Adequate Supply: Yes No Explain

Remarks

Also in: Plat No. Twp. Rge.	Plat No. Twp. Rge.	Plat No. Twp. Rge.
Plat No. Twp. Rge.	Plat No. Twp. Rge.	Plat No. Twp. Rge.

Information From:

F-1-A

County Powell

STATE OF MONTANA
STATE ENGINEERS OFFICE
Water Resources Survey

T 7N R 10W Plat No. 59

Farm Checked: Date

Photo No.

By

Legal Land Owner Montana, State of (Continued) Page 3 Address

Operator Address

Water is deliverd by:— 1. Private System; 2. Ditch Company; 3. State Project; 4. Federal Project; 5. Irrigation District

If under Ditch Company, Irrigation District, or Government Project, state the number of shares or inches, acre feet, as the case may be in said system

App. No. Decree No.	NAME OF APPROPRIATOR TO WHOM DECREED	NAME OF STREAM	Date App. Date Priority	Miner's Inches	In Use	NAME OF DITCH (Water Delivered By)	No.	R/F	P/G/S	Present Irr. Acres	Irrigable Acres
D-292)	Frank Conley &										
)	Thos. McTague	Tincup Joe Creek	11th right								
			6-1896	300	Yes	State Prison Farm					
						Ditch	1	R		8	0

NOTE: R—Denotes Regular Irrigation. F—Flood Irrigation. P—Water diverted by means of pumping. G—Water diverted by gravity. S—Stored Water.

Condition of System Topography River Basin

Adequate Supply: Yes No Explain

Remarks

Also in: Plat No. Twp. Rge. | Plat No. Twp. Rge. | Plat No. Twp. Rge.
Plat No. Twp. Rge. | Plat No. Twp. Rge. | Plat No. Twp. Rge.

Information From:

F-1-A

County Powell

STATE OF MONTANA
STATE ENGINEERS OFFICE
Water Resources Survey

T. 7N R. 10W Plat No. 59

Farm Checked: Date 5-13-58
By Robert J. Peter & William J. Lambeth

Photo No. 7-13; 7-12; 7-11;

Legal Land Owner John E. Perkins Address

Operator Same Address

Water is deliverd by:— 1. Private System; x 2. Ditch Company; 3. State Project; 4. Federal Project; 5. Irrigation District

If under Ditch Company, Irrigation District, or Government Project, state the number of shares or inches, acre feet, as the case may be in said system

App. No. Decree No.	NAME OF APPROPRIATOR TO WHOM DECREED	NAME OF STREAM	Date App. Date Priority	Miner's Inches	In Use	NAME OF DITCH (Water Delivered By)	No.	R/F	P/G/S	Present Irr. Acres	Irrigable Acres
D-52	James Beal	Dempsey Creek	20th Rt.	100	Yes)						
D-62	John & Henry Quinlan	Dempsey Creek	1st Rt.	105	12½")						
			4th Rt.	55	27½")						
			8th Rt.	185	26 ")						
D-56	Herman Johansen	Dempsey Creek	11th Rt.	30	Yes)	Perkins Ditches	1	R		250	0

NOTE: R—Denotes Regular Irrigation. F—Flood Irrigation. P—Water diverted by means of pumping. G—Water diverted by gravity. S—Stored Water.

Condition of System Fair Topography Bench River Basin Columbia River

Adequate Supply: Yes x No Explain

Remarks

Also in: Plat No. Twp. Rge.	Plat No. Twp. Rge.	Plat No. Twp. Rge.
Plat No. Twp. Rge.	Plat No. Twp. Rge.	Plat No. Twp. Rge.

Information From:

J. E. Perkins

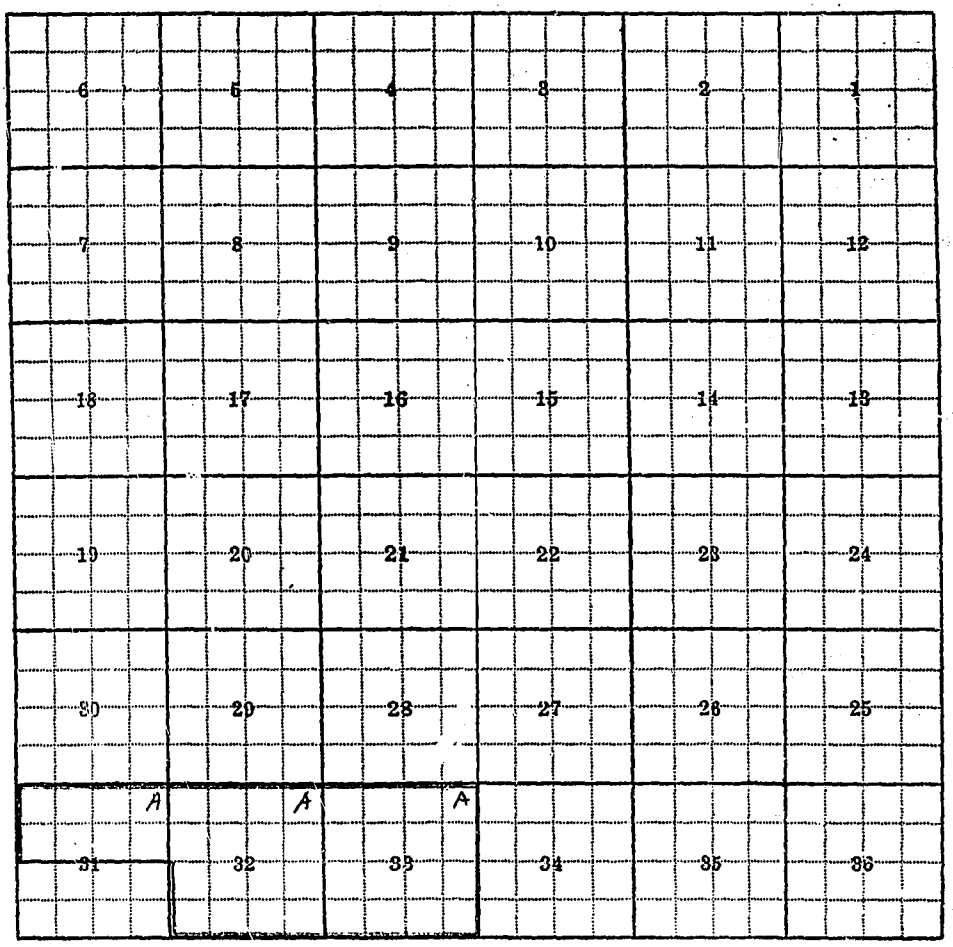
6
5
4
3
2
1
7
8
9
10
11
12
18
17
16
15
14
13
19
20
21
22
23
24
30
29
28
27
26
25
A
A
A
31
32
33
34
35
36

31-A; 32-A; 33-A;

60
T7N-R9W

F-1-A

County Powell

Farm Checked: Date 6-4-58

By William J. Lambeth

STATE OF MONTANA
STATE ENGINEERS OFFICE
Water Resources Survey

T 7N R 9W No. 60

Photo No. 7-188; 7-189; 5-170

Legal Land Owner F. H. Albee Address Deer Lodge, Montana

Operator Same Address

Water is deliverd by:—X 1. Private System; 2. Ditch Company; 3. State Project; 4. Federal Project; 5. Irrigation District

If under Ditch Company, Irrigation District, or Government Project, state the number of shares or inches, acre feet, as the case may be in said system

App. No. Decree No.	NAME OF APPROPRIATOR TO WHOM DECREED	NAME OF STREAM	Date App. Date Priority	Miner's Inches	In Use	NAME OF DITCH (Water Delivered By)	No.	R/F	P/G/S	Present Irr. Acres	Irrigable Acres
D-30	F. H. Albee	Cottonwood Creek	10-25-65	107	Yes)						
			9-1-65	50	Yes)						
			4-1-70	20	Yes)						
			4-1-80	40	Yes)						
			4-1-88	15	Yes)						
D-32	N. J. Bielenberg	Cottonwood Creek	10-25-65	107	Yes)						
			9-1-65	10	Yes)						
			4-1-70	5	Yes)						
			4-1-80	10	Yes)						
			4-1-88	5	Yes)						
			4-1-70	6	Yes)						
D-35	College Land Co.	Cottonwood Creek	10-25-65	25	Yes)						
D-39	W. I. Higgins	Cottonwood Creek	6-1-74	10	Yes)						
A-300	F. H. Albee, Jr.	Cottonwood Creek	6-23-24	500	Yes)	Albee Ditches	1	R		353	0

NOTE: R—Denotes Regular Irrigation. F—Flood Irrigation. P—Water diverted by means of pumping. G—Water diverted by gravity. S—Stored Water.

Condition of System Good Topography Creek Bottom River Basin Columbia River

Adequate Supply: Yes X No Explain

Remarks

Also in: Plat No. Twp. Rge.	Plat No. Twp. Rge.	Plat No. Twp. Rge.
Plat No. Twp. Rge.	Plat No. Twp. Rge.	Plat No. Twp. Rge.

Information From:
F. H. Albee

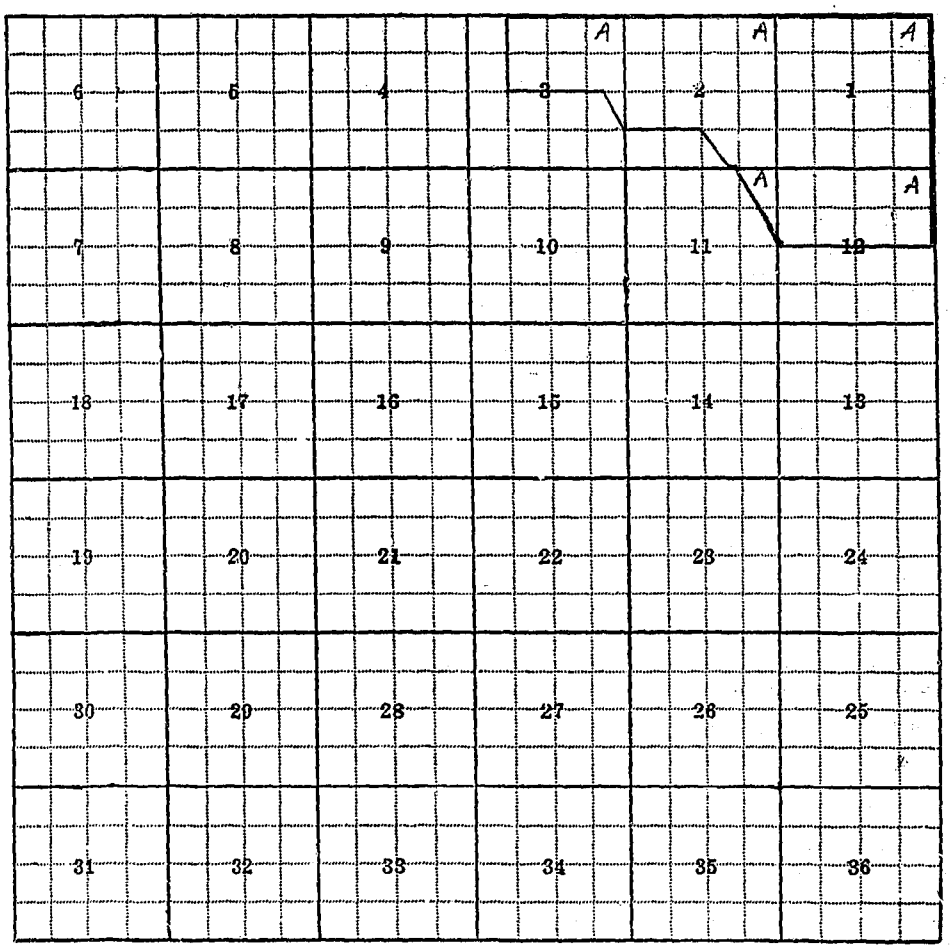

1-A, 2-A, 3-A, 11-A, 12-A

F-1-A

County Powell

STATE OF MONTANA
STATE ENGINEERS OFFICE
Water Resources Survey

T. 7N. R. 9W. Plat No. 60

Farm Checked: Date

Photo No.

By

Legal Land Owner F. H. Albee - continued - page 2 Address

Operator Address

Water is deliverd by:— 1. Private System; 2. Ditch Company; 3. State Project; 4. Federal Project; 5. Irrigation District

If under Ditch Company, Irrigation District, or Government Project, state the number of shares or inches, acre feet, as the case may be in said system

App. No. Decree No.	NAME OF APPROPRIATOR TO WHOM DECREED	NAME OF STREAM	Date App. Date Priority	Miner's Inches	In Use	NAME OF DITCH (Water Delivered By)	No.	R/F	P/G/S	Present Irr. Acres	Irrigable Acres
A-1220	Frank H. Albee and										
	Jno. Bradley	Spring Creek	9-28-86	25	No						
D-201	Peter Valiton	Jake Creek	11-1-80	25	Part						
					not in use						

NOTE: R—Denotes Regular Irrigation. F—Flood Irrigation. P—Water diverted by means of pumping. G—Water diverted by gravity. S—Stored Water.

Condition of System Topography River Basin

Adequate Supply: Yes No Explain

Remarks

Also in: Plat No. Twp. Rge.	Plat No. Twp. Rge.	Plat No. Twp. Rge.
Plat No. Twp. Rge.	Plat No. Twp. Rge.	Plat No. Twp. Rge.

Information From:

F-1-A

County Powell

STATE OF MONTANA
STATE ENGINEERS OFFICE
Water Resources Survey

T. 7N R. 9W Plat No. 60

Farm Checked: Date 5-20-58

Photo No. 7-8

By Robert J. Peter

Legal Land Owner Albert Beck Address Deer Lodge, Montana

Operator Same Address

Water is deliverd by:— 1. Private System; x 2. Ditch Company; 3. State Project; 4. Federal Project; 5. Irrigation District

If under Ditch Company, Irrigation District, or Government Project, state the number of shares or inches, acre feet, as the case may be in said system

App. No. Decree No.	NAME OF APPROPRIATOR TO WHOM DECREED	NAME OF STREAM	Date App. Date Priority	Miner's Inches	In Use	NAME OF DITCH (Water Delivered By)	No.	R/F	P/G/S	Present Irr. Acres	Irrigabl Acres
D-61	Peter A. Pierce	Dempsey Creek	9th Right	113	Yes)						
			11th Right	40	Yes)						
D-63	Patrick Quinlan	Dempsey Creek	5th Right	103	Yes)						
			7th Right	50	Yes)						
A-1004A	Margaret Launderville				)						
		Quinlan Slough	5-1-94	100	Yes)	#5 Ditch	1	R		40	0
A-1004B	Margaret Launderville				)	#11 Ditch				55	0
		Quinlan Slough	5-1-94	75	Yes)	#9 Ditch				162	0
D-201	Peter Valiton	Jack Creek	6-29-85	25	Part						
					not in use						

NOTE: R—Denotes Regular Irrigation. F—Flood Irrigation. P—Water diverted by means of pumping. G—Water diverted by gravity. S—Stored Water.

Condition of System Good Topography Creek bottom and bench River Basin Columbia River

Adequate Supply: Yes x No Explain

Remarks

Also in: Plat No. 64 Twp. 6N Rge. 9W | Plat No. Twp. Rge. | Plat No. Twp. Rge.
Plat No. Twp. Rge. | Plat No. Twp. Rge. | Plat No. Twp. Rge.

Information From:
Albert Beck

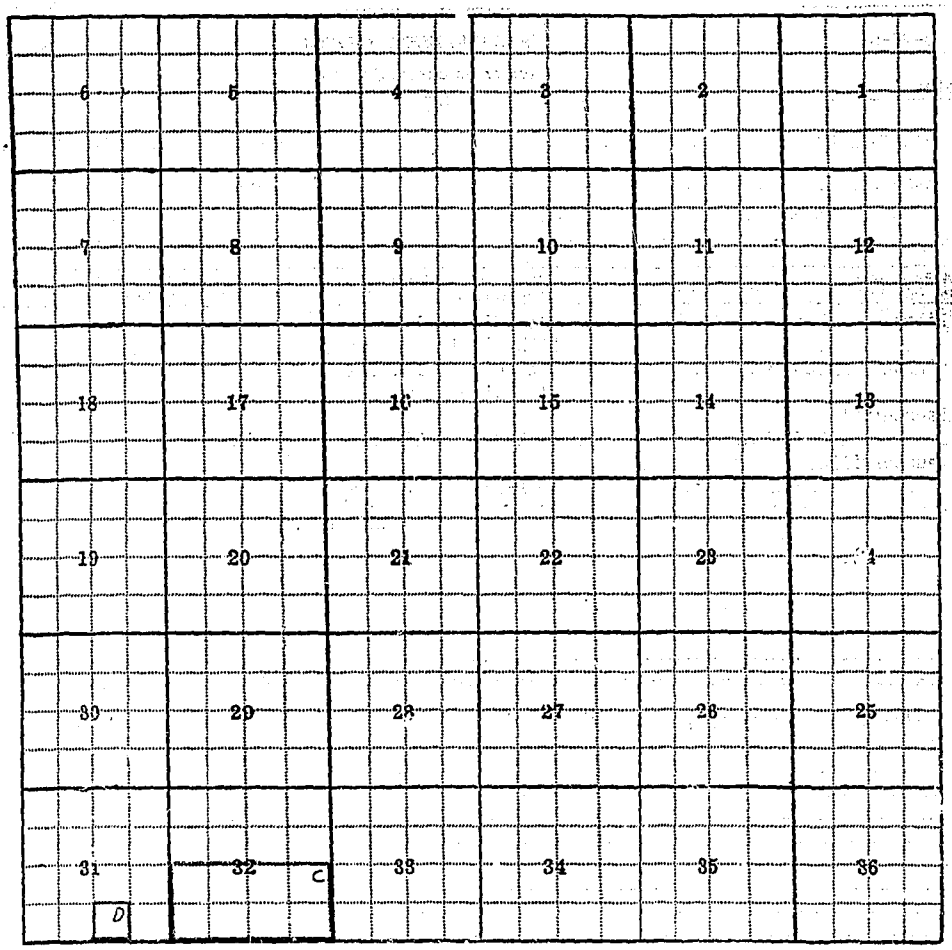
6
5
4
3
2
1
7
8
9
10
11
12
18
17
16
15
14
13
19
20
21
22
23
24
30
29
28
27
26
25
31
32
33
34
35
36
D
C

31-D; 32-C;