F-1-A

County Powell

STATE OF MONTANA
STATE ENGINEERS OFFICE
Water Resources Survey

T. 9N R.10W Plat No. 49

Farm Checked: Date 6-5-58

Photo No. 9-154

By R. J. Peter

Legal Land Owner Henry Hukill Address Deer Lodge, Montana

Operator Chas. R. Thomas Address Gold Creek, Montana

Water is deliverd by:— 1. Private System: X 2. Ditch Company; 3. State Project; 4. Federal Project; 5. Irrigation District

If under Ditch Company, Irrigation District, or Government Project, state the number of shares or inches, acre feet, as the case may be in said system

App. No. Decree No.	NAME OF APPROPRIATOR TO WHOM DECREED	NAME OF STREAM	Date App. Date Priority	Miner's Inches	In Use	NAME OF DITCH (Water Delivered By)	No.	R/F	P/G/S	Present Irr. Acres	Irrigable Acres
A-202	Henry Knop	Brock Creek	11-6-99	600	Yes	Knop Ditch	1	R		53	0

NOTE: R—Denotes Regular Irrigation. F—Flood Irrigation. P—Water diverted by means of pumping. G—Water diverted by gravity. S—Stored Water.

Condition of System Good Topography Bottom & Bench River Basin Columbia River

Adequate Supply: Yes X No. Explain

Remarks

Also in: Plat No. Twp. Rge. Plat No. Twp. Rge. Plat No. Twp. Rge.
Plat No. Twp. Rge. Plat No. Twp. Rge. Plat No. Twp. Rge.

Information From:

Mrs. Thomas

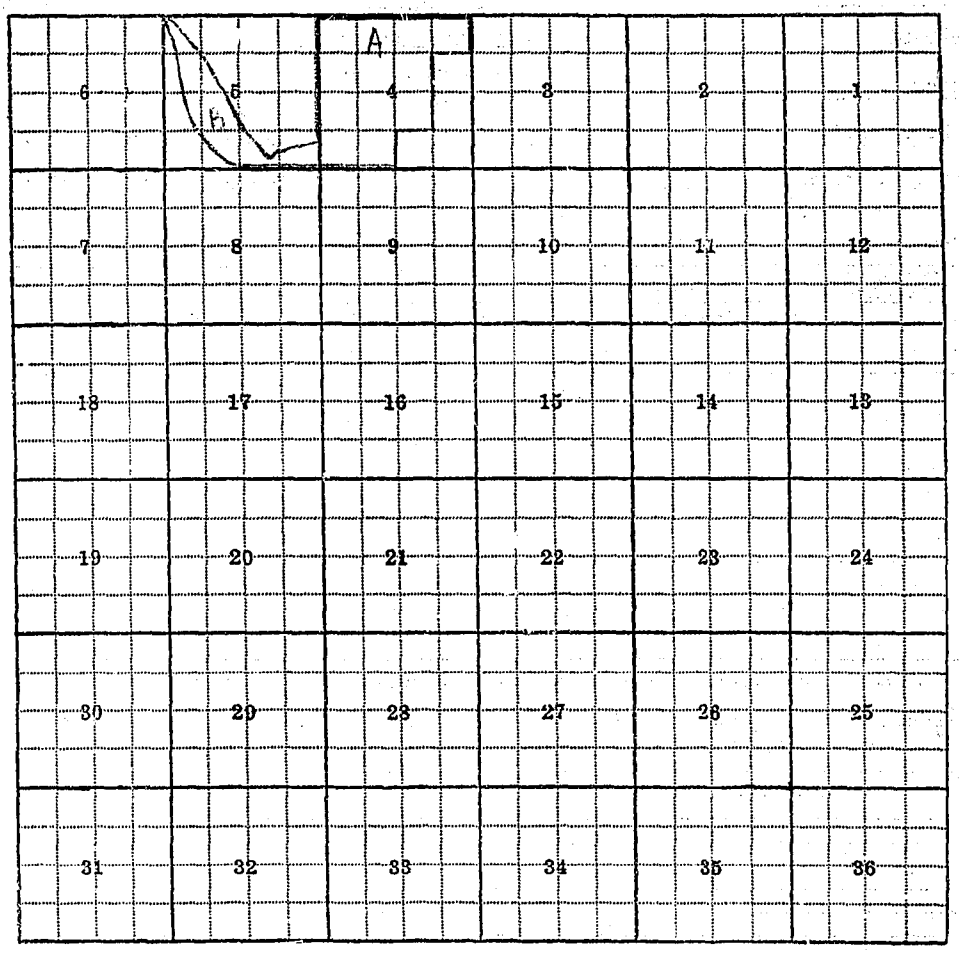
A
6
5
4
3
2
1
7
8
9
10
11
12
18
17
16
15
14
13
19
20
21
22
23
24
30
29
28
27
26
25
31
32
33
34
35
36

4A, 5B

F-1-A

County Powell

STATE OF MONTANA
STATE ENGINEERS OFFICE
Water Resources Survey

T 9N R10W Plat No. 49

Farm Checked: Date 6-3-58

Photo No. 10-43, 10-44, 9-153

By R. J. Peter

Legal Land Owner William J. Knop Address Garrison, Montana

Operator Same Address

Water is deliverd by:— 1. Private System; x 2. Ditch Company; 3. State Project; 4. Federal Project; 5. Irrigation District

If under Ditch Company, Irrigation District, or Government Project, state the number of shares or inches, acre feet, as the case may be in said system

App. No. Decree No.	NAME OF APPROPRIATOR TO WHOM DECREED	NAME OF STREAM	Date App. Date Priority	Miner's Inches	In Use	NAME OF DITCH (Water Delivered By)	No.	R/F	P/G/S	Present Irr. Acres	Irrigable Acres
A-284 B	William Knop	Clark Fork River	5-15-37	500	Yes						
A-284C	William Knop	Clark Fork River	5-15-37	500	Yes	Knop Ditch	1	R		78	0
A-1419	Klein & Peterson	Warm Springs Creek	9-3-17	400	Yes	Klein & Peterson D.	1	R		26	0
A-1427	Edred J. Chapple	Lower Warm Spring Cr.	6-1-95	200	Yes	Chapple Ditch	1	R		75	0
A-1158	James M. & Amy Ensley	Sheep Cr. & E. Br.	3-15-02	400	No						
A-1159	Otto Gerdts	Sheep Cr. & Trib.	3-5-15	100	No						
A-1682	Louis G. Knop	Unnamed Springs	5-31-18	100	No						

NOTE: R—Denotes Regular Irrigation. F—Flood Irrigation. P—Water diverted by means of pumping. G—Water diverted by gravity. S—Stored Water.

Condition of System Good Topography River Bottom & Creek Bottom River Basin Columbia River

Adequate Supply: Yes X No. Explain

Remarks

Also in: Plat No. Twp. Rge. Plat No. Twp. Rge. Plat No. Twp. Rge.
Plat No. Twp. Rge. Plat No. Twp. Rge. Plat No. Twp. Rge.

Information From:
Wm. Knop



2B, 3A, 10A, 11A, 12B, 14C, 23B

F-1-A

County Powell

STATE OF MONTANA
STATE ENGINEERS OFFICE
Water Resources Survey

T. 9N R. 10W Plat No. 49

Farm Checked: Date 6-4-58

Photo No. 4-105

By R. J. Peter

Legal Land Owner Edward Lahman Address Garrison, Montana

Operator Same Address

Water is deliverd by:— 1. Private System; X 2. Ditch Company; 3. State Project; 4. Federal Project; 5. Irrigation District

If under Ditch Company, Irrigation District, or Government Project, state the number of shares or inches, acre feet, as the case may be in said system

App. No. Decree No.	NAME OF APPROPRIATOR TO WHOM DECREED	NAME OF STREAM	Date App. Date Priority	Miner's Inches	In Use	NAME OF DITCH (Water Delivered By)	No.	R/F	P/G/S	Present Irr. Acres	Irrigable Acres
A-103	Francis Case &										
	Ed Lohman	Little Blackfoot	9-29-27	80	No	Lahman Ditch	1	R		27	0
No Filing		Deer Lodge River				Lahman Ditch	1	R		11	0

NOTE: R—Denotes Regular Irrigation. F—Flood Irrigation. P—Water diverted by means of pumping. G—Water diverted by gravity. S—Stored Water.

Condition of System Fair Topography Bottom River Basin Columbia River

Adequate Supply: Yes X No Explain

Remarks A-103 not in use at present, plans to change diversion to make use of water

Also in: Plat No. Twp. Rge.	Plat No. Twp. Rge.	Plat No. Twp. Rge.
Plat No. Twp. Rge.	Plat No. Twp. Rge.	Plat No. Twp. Rge.

Information From:

Ed Lahman

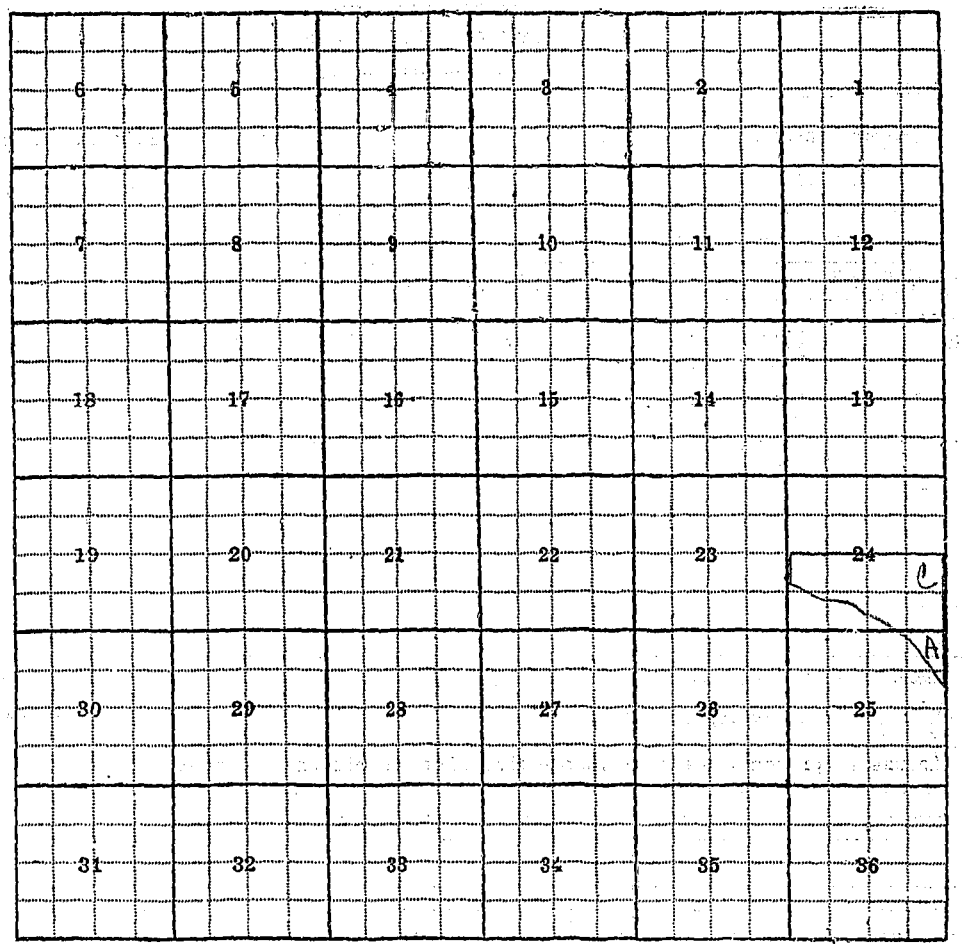
6
5
4
3
2
1
7
8
9
10
11
12
18
17
16
15
14
13
19
20
21
22
23
24
C
A
30
29
28
27
26
25
31
32
33
34
35
36

24C, 25A

F.L.A.

County Powell

Form Checked: Date 5-28-58

By R. J. Peter

STATE OF MONTANA
STATE ENGINEERS OFFICE
Water Resources Survey

T.9N R.10W Plat No. 49

Photo No. 4-105

Legal Land Owner Geo. McGillis Address Deer Lodge, Montana

Operator Same Address

Water is deliverd by:— 1. Private System; x 2. Ditch Company; 3. State Project; 4. Federal Project; 5. Irrigation District

If under Ditch Company, Irrigation District, or Government Project, state the number of shares or inches, acre feet, as the case may be in said system

App. No. Decree No.	NAME OF APPROPRIATOR TO WHOM DECREED	NAME OF STREAM	Date App. Date Priority	Miner's Inches	In Use	NAME OF DITCH (Water Delivered By)	No.	R/F	P/G/S	Present Irr. Acres	Irrigable Acres
D-248	M. J. Madigan										
	Martha J. Wallace	Rock Creek	3-23-81	80	Yes						
			5-15-81	65	Yes						
			6-1-92	80	Yes						
			5-1-98	20	Yes						
			9-29-04	500	Yes	Gerdts Ditch	1	R		10	0

NOTE: R—Denotes Regular Irrigation. F—Flood Irrigation. P—Water diverted by means of pumping. G—Water diverted by gravity. S—Stored Water.

Condition of System Good Topography Bench River Basin Columbia River

Adequate Supply: Yes..... No. X Explain

Remarks Not always enough water during late season. Claims ranches above cut water in other drainages when through irrigating and not back in Rock Creek.

Also in: Plat No. Twp. Rge.	Plat No. Twp. Rge.	Plat No. Twp. Rge.
Plat No. Twp. Rge.	Plat No. Twp. Rge.	Plat No. Twp. Rge.

Information From:

Geo. McGillis

6	5	4	3	2	1
7	8	9	10	11	12
18	17	16	15	14	13
19	20	21	22	23	24
30	29	28	27	26 8	25
31	32	33	34	35	36

26B

F-1-A

County Powell

Farm Checked: Date 5-28-58

By R. J. Peter

STATE OF MONTANA
STATE ENGINEERS OFFICE
Water Resources Survey

T 9N R 10W Plat No. 49

Photo No. 4-105

Legal Land Owner Kate McGillis Address Deer Lodge, Montana

Operator Geo. McGillis Address Deer Lodge, Montana

Water is delivered by:— 1. Private System: x 2. Ditch Company; 3. State Project; 4. Federal Project; 5. Irrigation District

If under Ditch Company, Irrigation District, or Government Project, state the number of shares or inches, acre feet, as the case may be in said system

App. No. Decree No.	NAME OF APPROPRIATOR TO WHOM DECREED	NAME OF STREAM	Date App. Date Priority	Miner's Inches	In Use	NAME OF DITCH (Water Delivered By)	No.	R/F	P/G/S	Present Irr. Acres	Irrigable Acres
D-248	M. J. Madigan and										
	Martha J. Wallace	Rock Creek	3-23-81	80	Yes						
			5-15-81	65	Yes						
			6-1-92	80	Yes						
			5-1 98	20	Yes						
			9-29-04	500	Yes	Gerdts Ditch	1	R		188	0
						McGillis Ditches	1	R		92	7

NOTE: R—Denotes Regular Irrigation. F—Flood Irrigation. P—Water diverted by means of pumping. G—Water diverted by gravity. S—Stored Water.

Condition of System Good Topography Bench River Basin Columbia River

Adequate Supply: Yes ..... No X Explain

Remarks Not always enough water during late season. Claims that ranches above put water in other drainages and not back to Rock Creek when through irrigating.

Also in: Plat No. ..... Twp. ..... Rge.	Plat No. ..... Twp. ..... Rge.	Plat No. ..... Twp. ..... Rge. .....
Plat No. ..... Twp. ..... Rge.	Plat No. ..... Twp. ..... Rge.	Plat No. ..... Twp. ..... Rge. .....

Information From:
Geo. McGillis

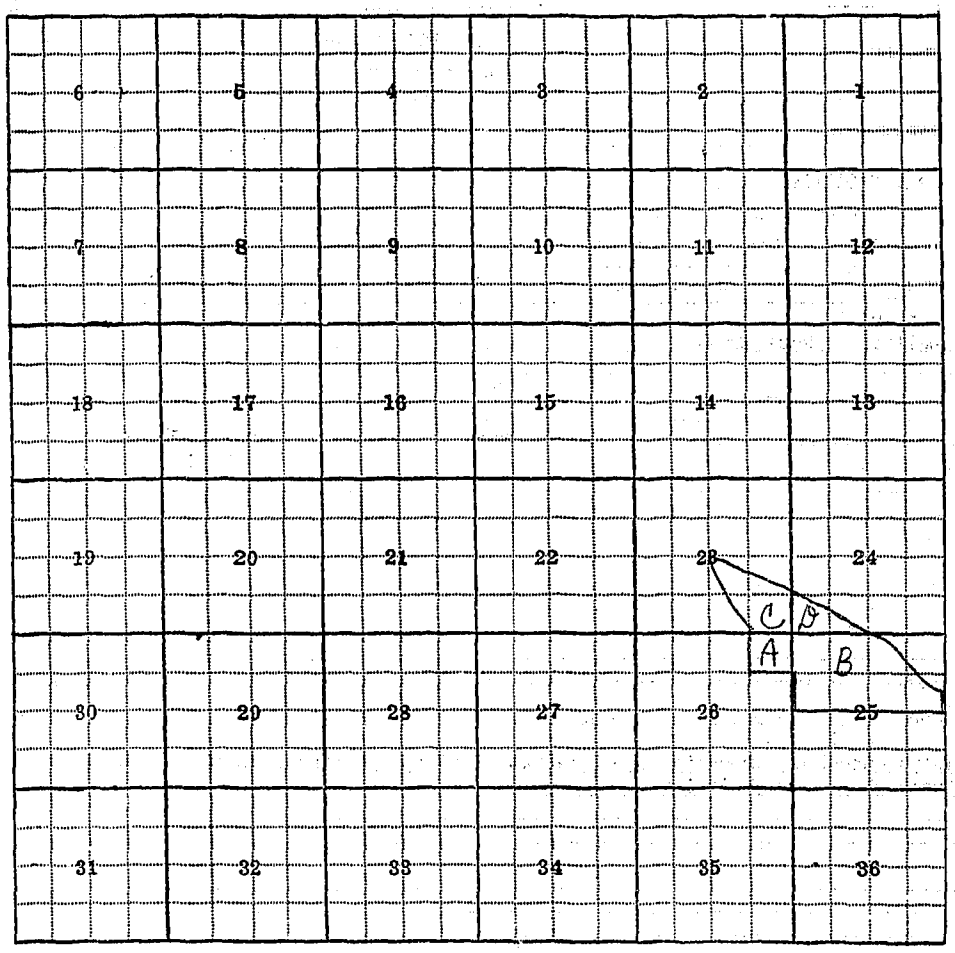

23C, 24D, 26A, 25B

F-1-A

County Powell

STATE OF MONTANA
STATE ENGINEERS OFFICE
Water Resources Survey

T. 9N R. 10W Plat No. 49

Farm Checked: Date 6-4-58

Photo No. 4-105

By R. J. Peter

Legal Land Owner Edward Mollenberg Address Garrison, Montana

Operator Same Address

Water is deliverd by:— 1. Private System; X 2. Ditch Company; 3. State Project; 4. Federal Project; 5. Irrigation District

If under Ditch Company, Irrigation District, or Government Project, state the number of shares or inches, acre feet, as the case may be in said system

App. No. Decree No.	NAME OF APPROPRIATOR TO WHOM DECREED	NAME OF STREAM	Date App. Date Priority	Miner's Inches	In Use	NAME OF DITCH (Water Delivered By)	No.	R/F	P/G/S	Present Irr. Acres	Irrigable Acres
*D-250	A. E. Rippengale	Rock Creek	4-21-14	125	Yes	Rippengale (Brown)	1	R		60	0
A-134	Nathan Smith	Little Blackfoot River	5-6-81	500	Yes)						
A-1749	E. A. Wardal	Unnamed Springs	1-2-18	300	Part)	Smith Ditch	1	R		119	0
A-1186A	Nathan Smith	Smith Slough	5-25-07	All	Yes)						

NOTE: R—Denotes Regular Irrigation. F—Flood Irrigation. P—Water diverted by means of pumping. G—Water diverted by gravity. S—Stored Water.

Condition of System Fair Topography Bench River Basin Columbia River

Adequate Supply: Yes..... No. X Explain See Remarks

Remarks

*Leases Rippingale water by year, says Williams & Tavenner, diverts water through other channel when through irrigating. Has a shortage late in the year.

Also in: Plat No. Twp. Rge.	Plat No. Twp. Rge.	Plat No. Twp. Rge.
Plat No. Twp. Rge.	Plat No. Twp. Rge.	Plat No. Twp. Rge.

Information From:
Edward Mollenberg

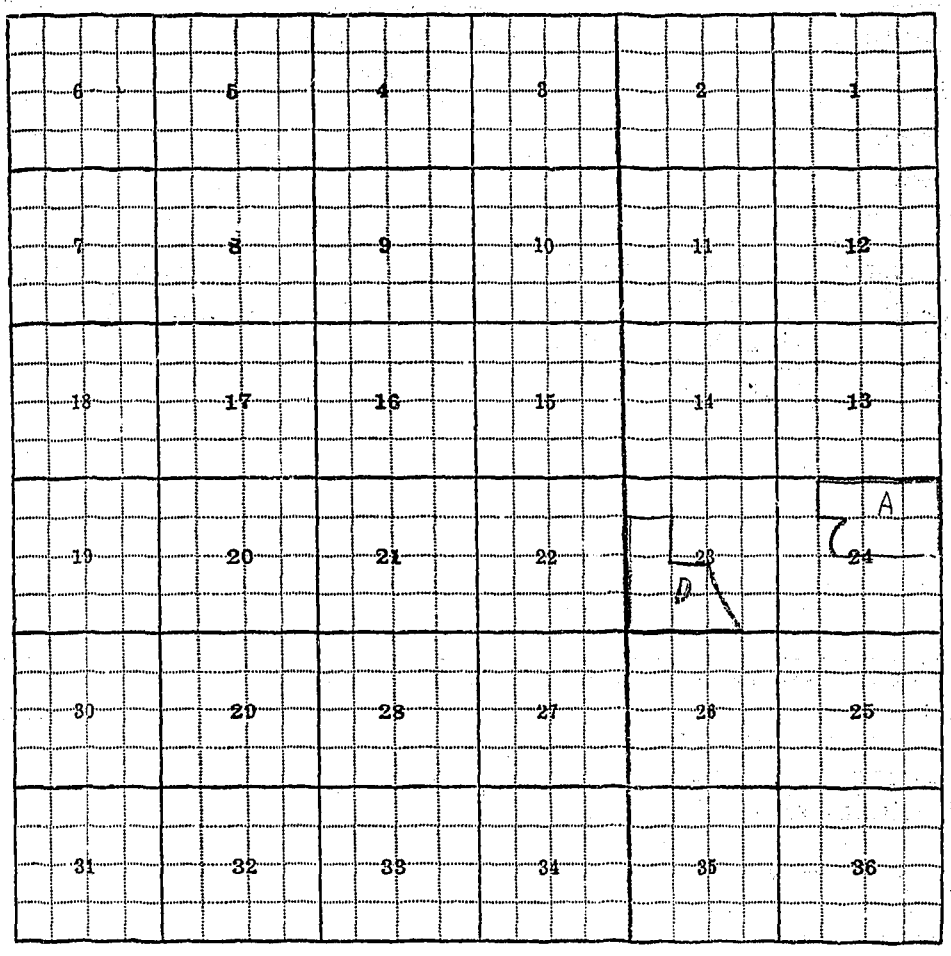
6
5
4
3
2
1
7
8
9
10
11
12
18
17
16
15
14
13
19
20
21
22
23
24
A
D
30
29
28
27
26
25
31
32
33
34
35
36

23D, 24A

F-1-A

County Powell

STATE OF MONTANA

STATE ENGINEERS OFFICE

Water Resources Survey

T 9N R 10W Plat No. 49

Farm Checked: Date 5-28-58

Photo No. 4-106

By Robert Peter

Legal Land Owner E. A. Norman Address California

Operator Address

Water is delivered by: X 1. Private System; 2. Ditch Company; 3. State Project; 4. Federal Project; 5. Irrigation District

If under Ditch Company, Irrigation District, or Government Project, state the number of shares or inches, acre feet, as the case may be in said system

App. No. Decree No.	NAME OF APPROPRIATOR TO WHOM DECREED	NAME OF STREAM	Date App. Date Priority	Miner's Inches	In Use	NAME OF DITCH (Water Delivered By)	No.	R/F	P/G/S	Present Irr. Acres	Irrigable Acres
No Water											
Right		Willow Creek				Rippingale Ditch	1	R		0	10
A-1768	E. A. Rippengale &										
	R. B. Stevens	Crater Lake	6-21-18	40	Yes						

NOTE: R—Denotes Regular Irrigation. F—Flood Irrigation. P—Water diverted by means of pumping. G—Water diverted by gravity. S—Stored Water.

Condition of System ..... Topography ..... River Basin Columbia River

Adequate Supply: Yes..... No..... Explain .....

Remarks .....

Also in: Plat No..... Twp..... Rge.....	Plat No..... Twp..... Rge.....	Plat No..... Twp..... Rge.....
Plat No..... Twp..... Rge.....	Plat No..... Twp..... Rge.....	Plat No..... Twp..... Rge.....

Information From:

A. E. Rippingale

6	5	4	3	2	1
7	8	9	10	11	12
18	17	16	15	14	13
19	20	21	22 B	23	24
30	29	28	27	26	25
31	32	33	34	35	36

22-B

F-1-A

County Powell

STATE OF MONTANA
STATE ENGINEERS OFFICE
Water Resources Survey

T 9N R 10W Plat No. 49

Farm Checked: Date 6-4-58

Photo No.

By R. J. Peter

Legal Land Owner N. P. R. R. Address Garrison, Montana

Operator Address

Water is deliverd by:— 1. Private System; 2. Ditch Company; 3. State Project; 4. Federal Project; 5. Irrigation District

If under Ditch Company, Irrigation District, or Government Project, state the number of shares or inches, acre feet, as the case may be in said system

App. No. Decree No.	NAME OF APPROPRIATOR TO WHOM DECREED	NAME OF STREAM	Date App. Date Priority	Miner's Inches	In Use	NAME OF DITCH (Water Delivered By)	No.	R/F	P/G/S	Present Irr. Acres	Irrigable Acres
A-1749	E. A. Wardol	Unnamed Springs	1-2-18	300	Part						
		NO IRRIGATION									

NOTE: R—Denotes Regular Irrigation. F—Flood Irrigation. P—Water diverted by means of pumping. G—Water diverted by gravity. S—Stored Water.

Condition of System Topography River Basin Columbia River

Adequate Supply: Yes No Explain

Remarks

Also in: Plat No. 47 Twp. 10N Rge. 6W	Plat No. Twp. Rge.	Plat No. Twp. Rge.
Plat No. Twp. Rge.	Plat No. Twp. Rge.	Plat No. Twp. Rge.

Information From:

Field Survey

6	5	4	3	2	1
7	8	9	10	11	12
18	D 17	16	15	14	13
19	20	21	22	23	B 24
30	29	28	27	26	25
31	32	33	34	35	36

17D, 24B

F-1-A

County Powell

STATE OF MONTANA
STATE ENGINEERS OFFICE
Water Resources Survey

T. 9N R. 10W Plat No. 49

Farm Checked: Date 5-28-58

Photo No. 4-106

By Robert Peter

Legal Land Owner A. E. Rippengale Address Garrison, Montana

Operator Same Address

Water is deliverd by:— X 1. Private System; 2. Ditch Company; 3. State Project; 4. Federal Project; 5. Irrigation District

If under Ditch Company, Irrigation District, or Government Project, state the number of shares or inches, acre feet, as the case may be in said system

App. No. Decree No.	NAME OF APPROPRIATOR TO WHOM DECREED	NAME OF STREAM	Date App. Date Priority	Minor's Inches	In Use	NAME OF DITCH (Water Delivered By)	No.	R/F	P/G/S	Present Ir. Acres	Irrigable Acres
D-313	A. E. Rippengale	Willow Creek	7th right								
			5-1-90	30	Yes						
		(5-1-95-	8th right)	30	Yes	Rippingale Ditch	1	R		60	0
D-250	A. E. Rippengale	Rock Creek	4-21-14	125	No						

NOTE: R—Denotes Regular Irrigation. F—Flood Irrigation. P—Water diverted by means of pumping. G—Water diverted by gravity. S—Stored Water.

Condition of System Poor Topography Bench River Basin Columbia River

Adequate Supply: Yes ..... No X Explain Rock Creek water not sufficient when needed. Willow Creek water all that is necessary at present.

Remarks

Mr. Rippengale leases his Rock Creek Water to Edward Mollenberg.

Also in: Plat No. Twp. Rge.	Plat No. Twp. Rge.	Plat No. Twp. Rge.
Plat No. Twp. Rge.	Plat No. Twp. Rge.	Plat No. Twp. Rge.

Information From:

A. E. Rippingale

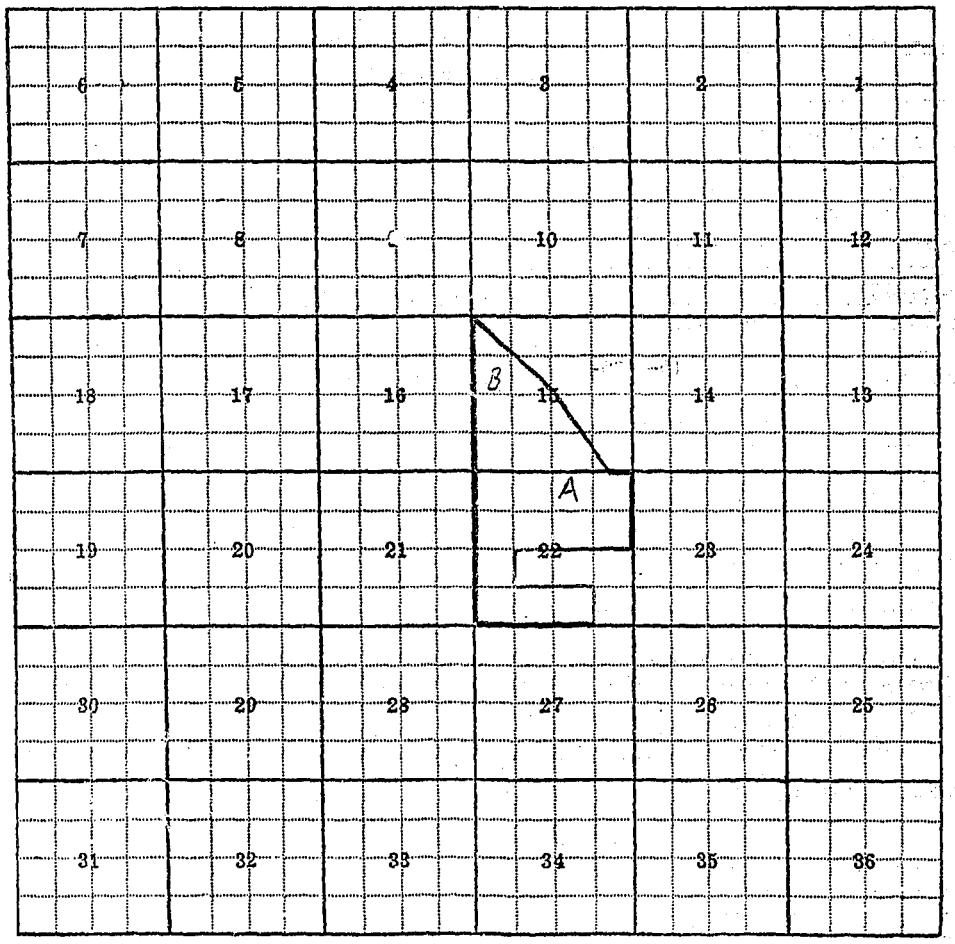
6
5
4
3
2
1
7
8
10
11
12
B
18
17
16
15
14
13
A
19
20
21
22
23
24
30
29
28
27
26
25
31
32
33
34
35
36

15-B, 22-A

F-1-A

County Powell

STATE OF MONTANA
STATE ENGINEERS OFFICE
Water Resources Survey

T 9N R 10W Plat No. 49

Farm Checked: Date 6-5-58

Photo No. 9-154

By Robert Peter

Legal Land Owner Chas. R. Thomas Address Gold Creek, Montana

Operator Same Address

Water is deliverd by:— 1. Private System; 2. Ditch Company; 3. State Project; 4. Federal Project; 5. Irrigation District

If under Ditch Company, Irrigation District, or Government Project, state the number of shares or inches, acre feet, as the case may be in said system

App. No. Decree No.	NAME OF APPROPRIATOR TO WHOM DECREED	NAME OF STREAM	Date App. Date Priority	Miner's Inches	In Use	NAME OF DITCH (Water Delivered By)	No.	R/F	P/G/S	Present Irr. Acres	Irrigable Acres
	NO IRRIGATION										
A-1425	Margaret Gerdts										
	Margaret Knop	Trib. Warm Springs Creek	3-15-00	600	No						
A-1805	Heinrich Knop	Unnamed Lake	6-20-03	200	No						

NOTE: R—Denotes Regular Irrigation. F—Flood Irrigation. P—Water diverted by means of pumping. G—Water diverted by gravity. S—Stored Water.

Condition of System ..... Topography ..... River Basin Columbia River

Adequate Supply: Yes..... No..... Explain .....

Remarks .....

Also in:								
Plat No.	Twp.	Rge.	Plat No.	Twp.	Rge.	Plat No.	Twp.	Rge.
Plat No.	Twp.	Rge.	Plat No.	Twp.	Rge.	Plat No.	Twp.	Rge.

Information From:
Mrs. Thomas

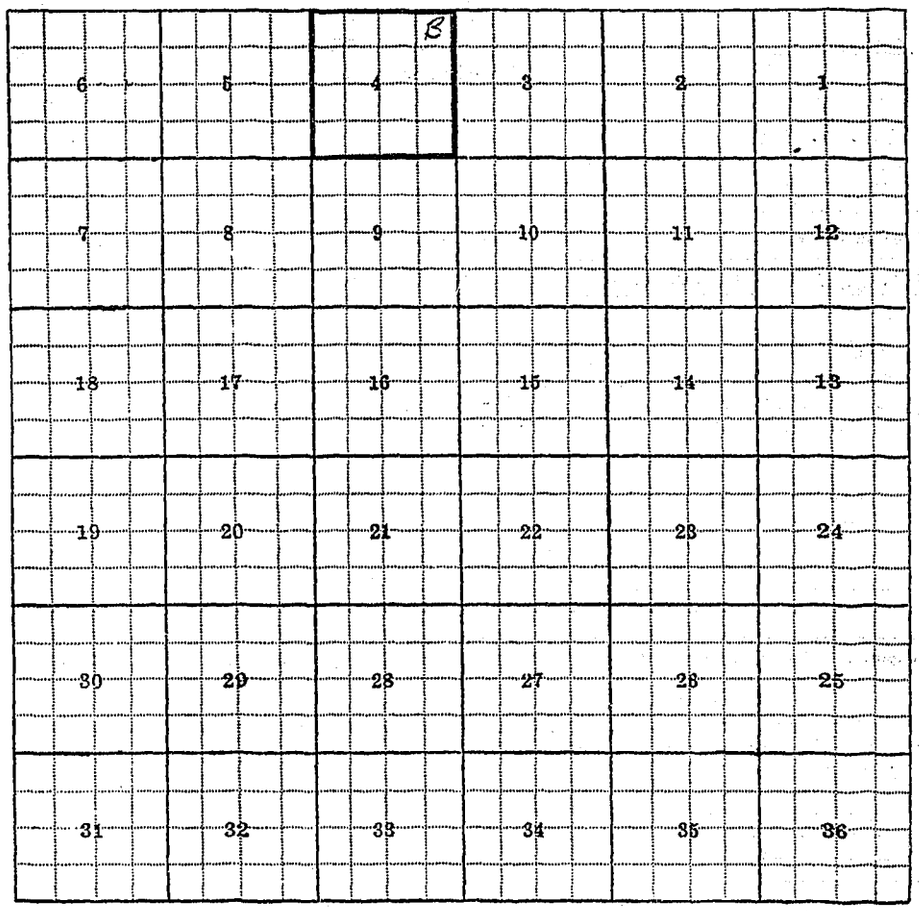
B
6
5
4
3
2
1
7
8
9
10
11
12
18
17
16
15
14
13
19
20
21
22
23
24
30
29
28
27
26
25
31
32
33
34
35
36

4-B

F-1-A

County Powell

STATE OF MONTANA

STATE ENGINEERS OFFICE

Water Resources Survey

T. 9N R. 10W Plat No. 49

Farm Checked: Date 5-28-58

Photo No. 8-113

By R. J. Peter

Legal Land Owner Harry D. and Helen M. Tomlinson Address Gold Creek, Montana

Operator Same Address

Water is deliverd by:— 1. Private System; X 2. Ditch Company; 3. State Project; 4. Federal Project; 5. Irrigation District

If under Ditch Company, Irrigation District, or Government Project, state the number of shares or inches, acre feet, as the case may be in said system

App. No. Decree No.	NAME OF APPROPRIATOR TO WHOM DECREED	NAME OF STREAM	Date App. Date Priority	Miner's Inches	In Use	NAME OF DITCH (Water Delivered By)	No.	R/F	P/G/S	Present Irr. Acres	Irrigable Acres
Use		Pikes Peak Creek				Tomlinson Ditch	1	R		2	0-

NOTE: R—Denotes Regular Irrigation. F—Flood Irrigation. P—Water diverted by means of pumping. G—Water diverted by gravity. S—Stored Water.

Condition of System Fair Topography Meadow River Basin Columbia River

Adequate Supply: Yes X No. Explain

Remarks

Also in: Plat No. Twp. Rge. | Plat No. Twp. Rge. | Plat No. Twp. Rge.
Plat No. Twp. Rge. | Plat No. Twp. Rge. | Plat No. Twp. Rge.

Information From:

Harry Tomlinson

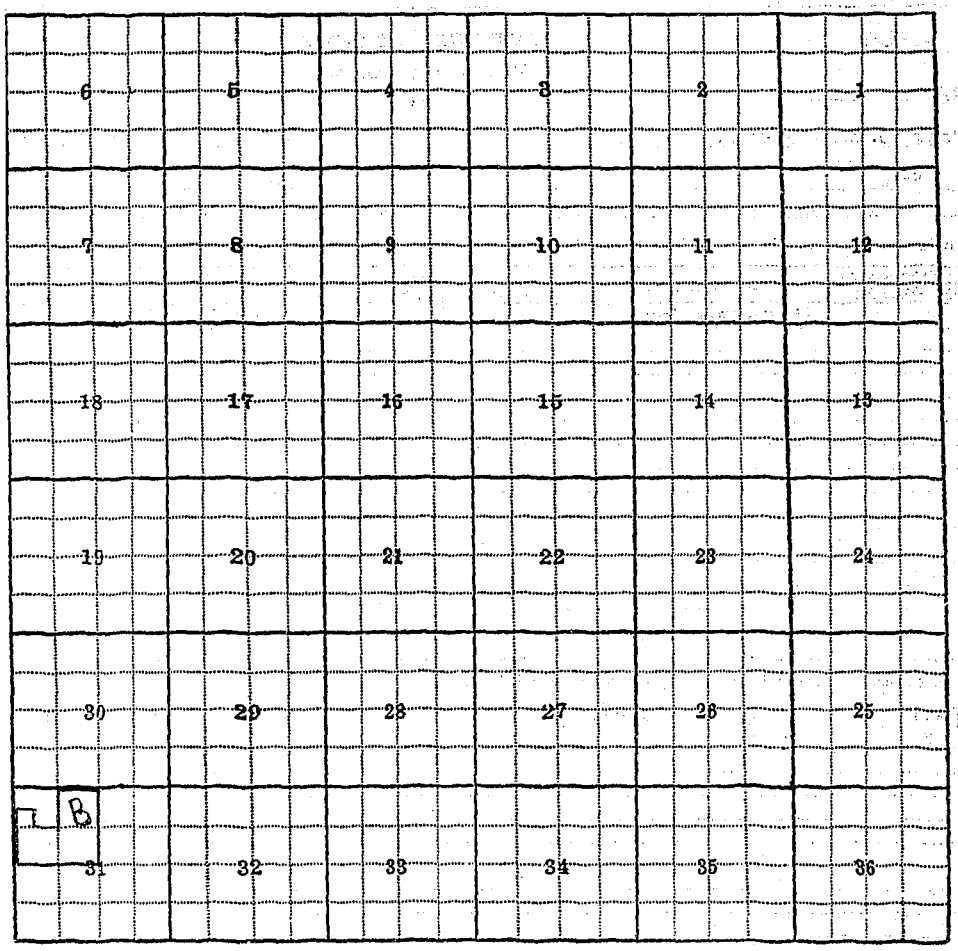
6
5
4
3
2
1
7
8
9
10
11
12
18
17
16
15
14
13
19
20
21
22
23
24
30
29
28
27
26
25
B
31
32
33
34
35
36

31B

F-1-A

County Powell

STATE OF MONTANA
STATE ENGINEERS OFFICE
Water Resources Survey

T. 9N R. 10W Plat No. 49

Farm Checked: Date 6-3-58

Photo No. 8-111; 8-109; 4-105; 4-106; 4-107

By R. J. Peter

Legal Land Owner Williams & Tavenner Address Deer Lodge, Montana

Operator Same Address

Water is deliverd by:— x1. Private System; 2. Ditch Company; 3. State Project; 4. Federal Project; 5. Irrigation District

If under Ditch Company, Irrigation District, or Government Project, state the number of shares or inches, acre feet, as the case may be in said system

App. No. Decree No.	NAME OF APPROPRIATOR TO WHOM DECREED	NAME OF STREAM	Date App. Date Priority	Miner's Inches	In Use	NAME OF DITCH (Water Delivered By)	No.	R/F	P/G/S	Present Irr. Acres	Irrigable Acres
D-253)	C. H. Williams &										
)	Peter Pauly	Rock Creek	6-1-81	180	½						
)			10-1-86	170	½						
)			10-5-86	180	½						
)			6-1-98	300	½						
)			10-1-05	150	½						
)			6-2-19	1000	½						
D-251)	Rock Creek Ditch &										
	Mining Company	Rock Creek	5-9-67	3000	½	Old China Citch	1	R		83	0
D-253	C. H. Williams &										
	Peter Pauly	Rock Creek	6-1-81	180	½)						
			10-1-86	170	½)						
			10-5-86	180	½)						
			6-1-98	300	½)						
			10-1-05	150	½)	CONTINUED ON NEXT PAGE					

NOTE: R—Denotes Regular Irrigation. F—Flood Irrigation. P—Water diverted by means of pumping. G—Water diverted by gravity. S—Stored Water.

Condition of System Good Topography Bench River Basin Columbia River

Adequate Supply: Yes x No Explain

Remarks

Also in: Plat No. 50 Twp. 9N Rge. 9W	Plat No. 56 Twp. 8N Rge. 9W	Plat No. Twp. Rge.
Plat No. 55 Twp. 8N Rge. 10W	Plat No. 57 Twp. 8N Rge. 8W	Plat No. Twp. Rge.

Information From:
Lee Williams & Don Tavenner

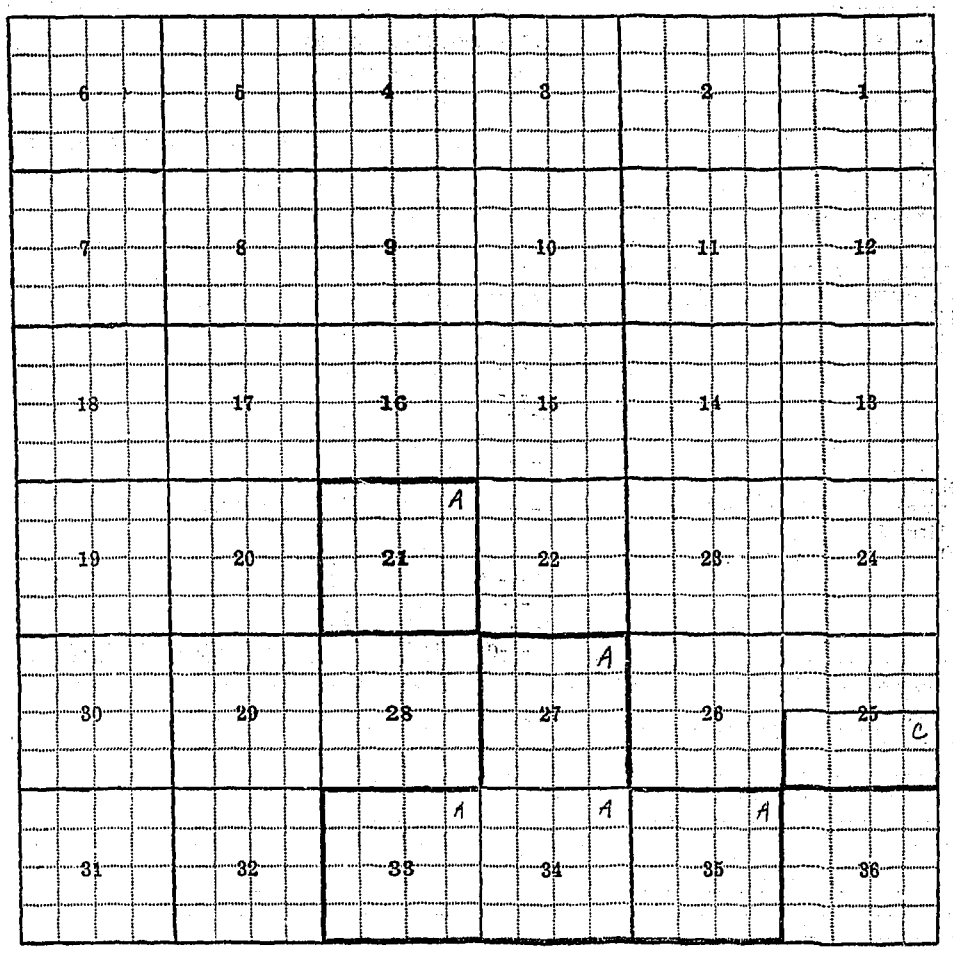

21-A, 25-C, 27-A, 33-A, 34-A, 35-A

F-1-A

County Powell

STATE OF MONTANA

STATE ENGINEERS OFFICE

Water Resources Survey

T. 9N. R. 10W. Plat No. 49

Farm Checked: Date

Photo No.

By

Legal Land Owner Williams & Tavenner (Continued) Page 2 Address

Operator Address

Water is deliverd by:— 1. Private System; 2. Ditch Company; 3. State Project; 4. Federal Project; 5. Irrigation District

If under Ditch Company, Irrigation District, or Government Project, state the number of shares or inches, acre feet, as the case may be in said system

App. No. Decree No.	NAME OF APPROPRIATOR TO WHOM DECREED	NAME OF STREAM	Date App. Date Priority	Minor's Inches	In Use	NAME OF DITCH (Water Delivered By)	No.	R/F	P/G/S	Present Irr. Acres	Irrigable Acres
D-253	Continued		6-2-19	1000	½)						
D-246	A. C. Brand				)						
	Carl Scharf				)						
	John Stav				)						
	Carl Scharf &				)						
	John Stav	Rock Creek	10-15-86	250	½)						
D-249	Peter V. McMillan	Rock Creek	6-1-10	250	½)						
			5-28-12	200	½)	Brand Ditch	1	R		164	0
D-314	Carl Scharf &										
	Alois C. Brand	Willow Creek	7-1-80								
			2nd right	30	Yes	Kaiser Ditch	1	R		30	0
D-315	Carl Scharf &										
	Alois C. Brand	Hagan Lake (see									
		Stipulation)		All	No	Brand Ditch	1	R		23	0
A-1098A	Williams & Tavenner	Rock Creek	2-7-54	1000	Yes						

NOTE: R—Denotes Regular Irrigation. F—Flood Irrigation. P—Water diverted by means of pumping. G—Water diverted by gravity. S—Stored Water.

Condition of System Topography River Basin

Adequate Supply: Yes No Explain

Remarks

Also in: Plat No. Twp. Rge.	Plat No. Twp. Rge.	Plat No. Twp. Rge.
Plat No. Twp. Rge.	Plat No. Twp. Rge.	Plat No. Twp. Rge.

Information From:

50
T8N-R9W

F-1-A
County Powell

STATE OF MONTANA
STATE ENGINEERS OFFICE
Water Resources Survey

T. 9N R. 9W Plat No. 50

Farm Checked: Date 7-15-58

Photo No. 10-46; 10-48; 4-104

By William Lambeth

Legal Land Owner Andrew A. Beck Address Deer Lodge, Montana

Operator Same Address

Water is deliverd by:— x 1. Private System; 2. Ditch Company; 3. State Project; 4. Federal Project; 5. Irrigation District

If under Ditch Company, Irrigation District, or Government Project, state the number of shares or inches, acre feet, as the case may be in said system

App. No. Decree No.	NAME OF APPROPRIATOR TO WHOM DECREED	NAME OF STREAM	Date App. Date Priority	Miner's Inches	In Use	NAME OF DITCH (Water Delivered By)	No.	R/F	P/G/S	Present Irr. Acres	Irrigable Acres
A-94	S. R. Beck										
	Henry C. Blakeman										
	Andrew Hanson	Little Blackfoot									
		River	5-1-95	1600	1/3						
					int.	Beck-Martinez Ditch	1	R		143	0
A-116)	Jas. D. Dyer										
)	N. P. Evans	Little Blackfoot									
)		River	8-6-88	400	Yes						
A-117)	Jas. D. Dyer										
)	N. P. & Philip E.										
)	Evans	Little Blackfoot									
)		River	8-6-88	1500	Yes	Smith Ditch	1	R		169	0

NOTE: R—Denotes Regular Irrigation. F—Flood Irrigation. P—Water diverted by means of pumping. G—Water diverted by gravity. S—Stored Water.

Condition of System Good Topography River Bottom River Basin Columbia River

Adequate Supply: Yes x No. Explain

Remarks

Also in: Plat No. 56 Twp. 8N Rge. 9W	Plat No. 60 Twp. 7N Rge. 9W	Plat No. Twp. Rge.
Plat No. 57 Twp. 8N Rge. 8W	Plat No. Twp. Rge.	Plat No. Twp. Rge.

Information From:
Joe Beck

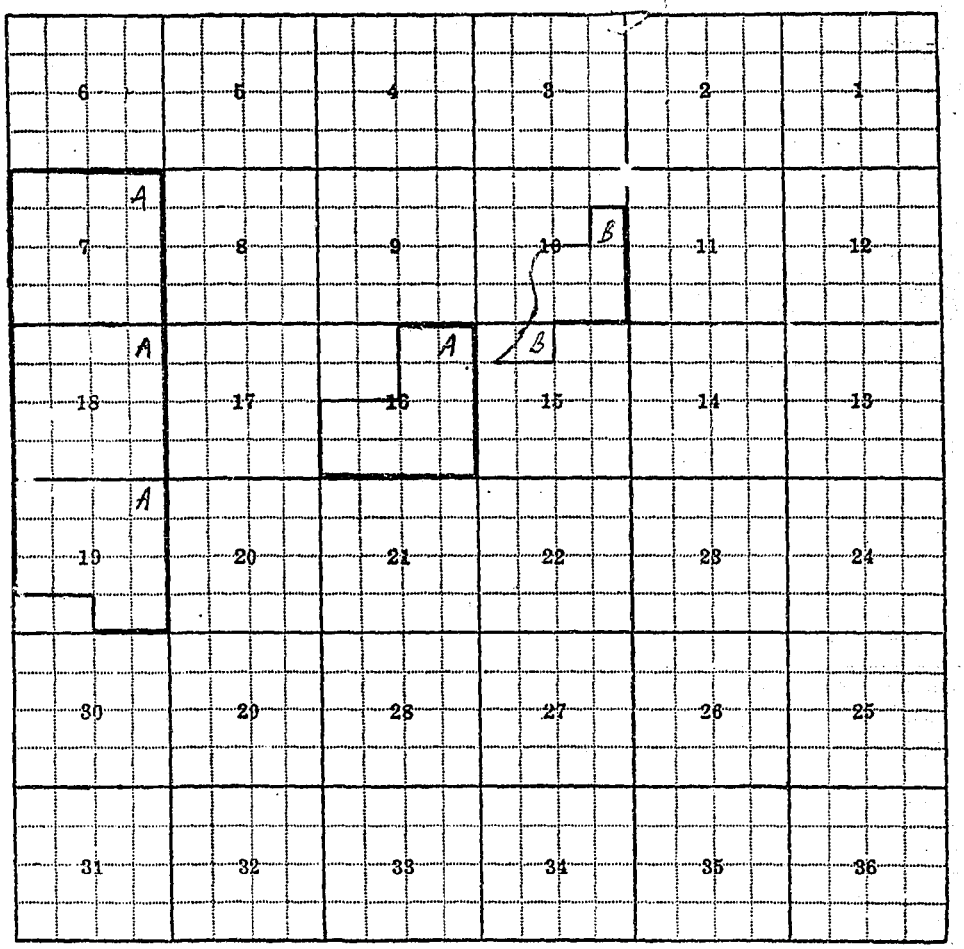

7-A, 10-B, 15-B, 16-A, 18-A, 19-A

F-1-A

County Powell

STATE OF MONTANA
STATE ENGINEERS OFFICE
Water Resources Survey

T. 9N R 9W Plat No. 50

Farm Checked: Date 6-13-58

Photo No. 9-147

By Bill Lambeth

Legal Land Owner Laurence Beck Address Avon, Montana

Operator Same Address

Water is deliverd by:—X 1. Private System; 2. Ditch Company; 3. State Project; 4. Federal Project; 5. Irrigation District

If under Ditch Company, Irrigation District, or Government Project, state the number of shares or inches, acre feet, as the case may be in said system

App. No. Decree No.	NAME OF APPROPRIATOR TO WHOM DECREED	NAME OF STREAM	Date App. Date Priority	Miner's Inches	In Use	NAME OF DITCH (Water Delivered By)	No.	R/F	P/G/S	Present Irr. Acres	Irrigable Acres
A-126	Andrew Nielsen	Little Blackfoot R.	9-1-06	400	Part	Beck Ditch	1	R		103	0
A-430	Dennis Dana	Ditch Gulch (Homestead Gulch)	6-1-79	100	No						

NOTE: R—Denotes Regular Irrigation. F—Flood Irrigation. P—Water diverted by means of pumping. G—Water diverted by gravity. S—Stored Water.

Condition of System Good Topography River Bottom & Hill River Basin Columbia River

Adequate Supply: Yes X No. Explain

Remarks

Also in: Plat No. Twp. Rge. Plat No. Twp. Rge. Plat No. Twp. Rge.
Plat No. Twp. Rge. Plat No. Twp. Rge. Plat No. Twp. Rge.

Information From:
Laurence Beck

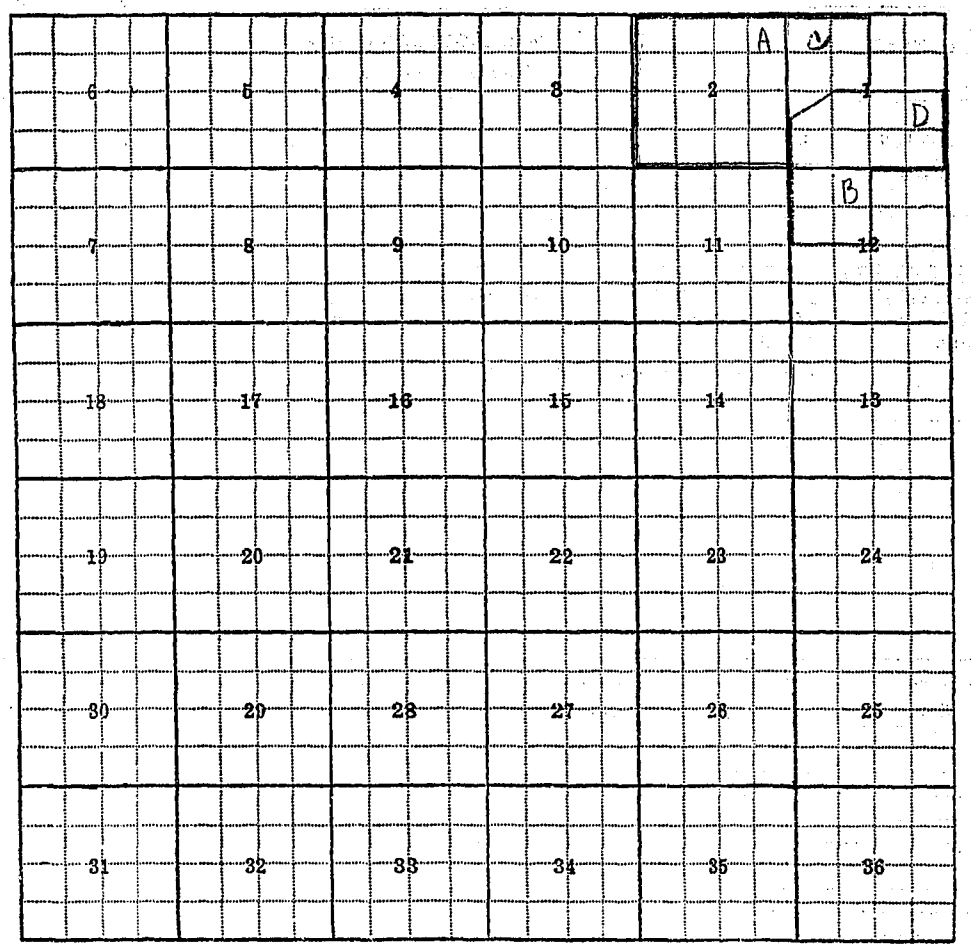
A
C
D
B
6
5
4
3
2
1
7
8
9
10
11
12
18
17
16
15
14
13
19
20
21
22
23
24
30
29
28
27
26
25
31
32
33
34
35
36

1C, 1D, 2A, 12B

F-1-A

County Powell

Farm Checked: Date 6-17-58

By William Lambeth

STATE OF MONTANA

STATE ENGINEERS OFFICE

Water Resources Survey

T. 9N R. 9W Plat No. 50

Photo No. 10-48

Legal Land Owner Samuel R. Beck Address Deer Lodge, Montana

Operator Same Address

Water is deliverd by:—X 1. Private System; 2. Ditch Company; 3. State Project; 4. Federal Project; 5. Irrigation District

If under Ditch Company, Irrigation District, or Government Project, state the number of shares or inches, acre feet, as the case may be in said system

App. No. Decree No.	NAME OF APPROPRIATOR TO WHOM DECREED	NAME OF STREAM	Date App. Date Priority	Miner's Inches	In Use	NAME OF DITCH (Water Delivered By)	No.	R/F	P/G/S	Present Irr. Acres	Irrigable Acres
A-94	S. A. Beck										
	Henry C. Blakeman										
	Andrew Hanson	Little Blackfoot River	5-1-95	1600	1/3						
					int.	Beck-Martinez Ditch	1	R		76	0

NOTE: R—Denotes Regular Irrigation. F—Flood Irrigation. P—Water diverted by means of pumping. G—Water diverted by gravity. S—Stored Water.

Condition of System Good Topography River Bottom River Basin Columbia River

Adequate Supply: Yes X No. Explain

Remarks

Also in: Plat No. Twp. Rge. | Plat No. Twp. Rge. | Plat No. Twp. Rge.
Plat No. Twp. Rge. | Plat No. Twp. Rge. | Plat No. Twp. Rge.

Information From:

Andrew J. Beck & Conrad Martinez

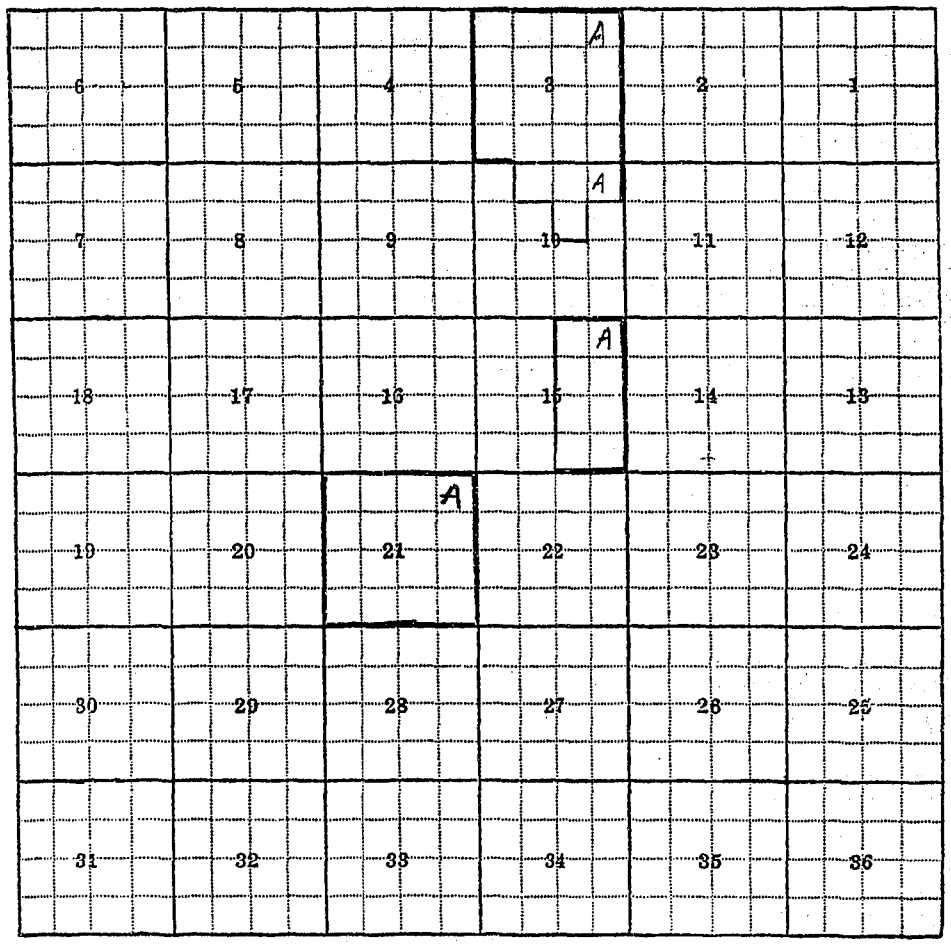

3-A, 10-A, 15-A, 21-A

F-1-A

County Powell

Farm Checked: Date 6-13-58

By William Lambeth

STATE OF MONTANA

STATE ENGINEERS OFFICE

Water Resources Survey

T 9N R 9W Plat No. 50

Photo No. 9-146

Legal Land Owner Soren Beck Address

Operator Laurence Beck-buying Address Avon, Montana

Water is deliverd by:—x 1. Private System; 2. Ditch Company; 3. State Project; 4. Federal Project; 5. Irrigation District

If under Ditch Company, Irrigation District, or Government Project, state the number of shares or inches, acre feet, as the case may be in said system

App. No. Decree No.	NAME OF APPROPRIATOR TO WHOM DECREED	NAME OF STREAM	Date App. Date Priority	Miner's Inches	In Use	NAME OF DITCH (Water Delivered By)	No.	R/F	P/G/S	Present Irr. Acres	Irrigable Acres
A-126	Andrew Nielsen	Little Blackfoot									
		River	9-1-06	400	Part	Beck Ditches	1	R		11	0
A-1275	W. A. Hufty	Spring Gulch	5-12-92	100	Part						
					not in						
					use						
A-131	Chas. Senior	Little Blackfoot									
		River	4-22-21	200	Part						
					not in						
					use						

NOTE: R—Denotes Regular Irrigation. F—Flood Irrigation. P—Water diverted by means of pumping. G—Water diverted by gravity. S—Stored Water.

Condition of System Good Topography River Bottom River Basin Columbia River

Adequate Supply: Yes x No Explain

Remarks

Also in: Plat No. Twp. Rge. Plat No. Twp. Rge. Plat No. Twp. Rge.
Plat No. Twp. Rge. Plat No. Twp. Rge. Plat No. Twp. Rge.

Information From:

Laurence Beck


1
6
5
4
3
2
1
7
8
9
10
11
12
18
17
16
15
14
13
19
20
21
22
23
24
30
29
28
27
26
25
31
32
33
34
35
36

1-A

F-1-A

County Powell

STATE OF MONTANA
STATE ENGINEERS OFFICE
Water Resources Survey

T 9N R 9W Plat No. 50

Farm Checked: Date 6-11-58

Photo No. 10-49
10-50

By Bill Lambeth

Legal Land Owner Loren Dana Address Deer Lodge, Montana

Operator Same Address

Water is deliverd by:— 1. Private System; X 2. Ditch Company; 3. State Project; 4. Federal Project; 5. Irrigation District

If under Ditch Company, Irrigation District, or Government Project, state the number of shares or inches, acre feet, as the case may be in said system

App. No. Decree No.	NAME OF APPROPRIATOR TO WHOM DECREED	NAME OF STREAM	Date App. Date Priority	Minor's Inches	In Use	NAME OF DITCH (Water Delivered By)	No.	R/F	P/G/S	Present Irr. Acres	Irrigable Acres
A-545	Geo. W. Dana	George's Gulch	9-1-99	1000	Yes)						
A-1554	Geo. W. Dana	Unnamed Stream	9 1-99	1000	Yes)	Dana Ditch	1	R		31	0
A-112	Geo. & Leah Dana	Little Blackfoot R.	8-17-89	400	Yes	Dana Ditch	1	R		71	0

NOTE: R—Denotes Regular Irrigation. F—Flood Irrigation. P—Water diverted by means of pumping. G—Water diverted by gravity. S—Stored Water.

Condition of System Good Topography River Bottom River Basin Columbia River

Adequate Supply: Yes X No. Explain

Remarks

Also in: Plat No. Twp. Rge.	Plat No. Twp. Rge.	Plat No. Twp. Rge.
Plat No. Twp. Rge.	Plat No. Twp. Rge.	Plat No. Twp. Rge.

Information From:

Loren Dana

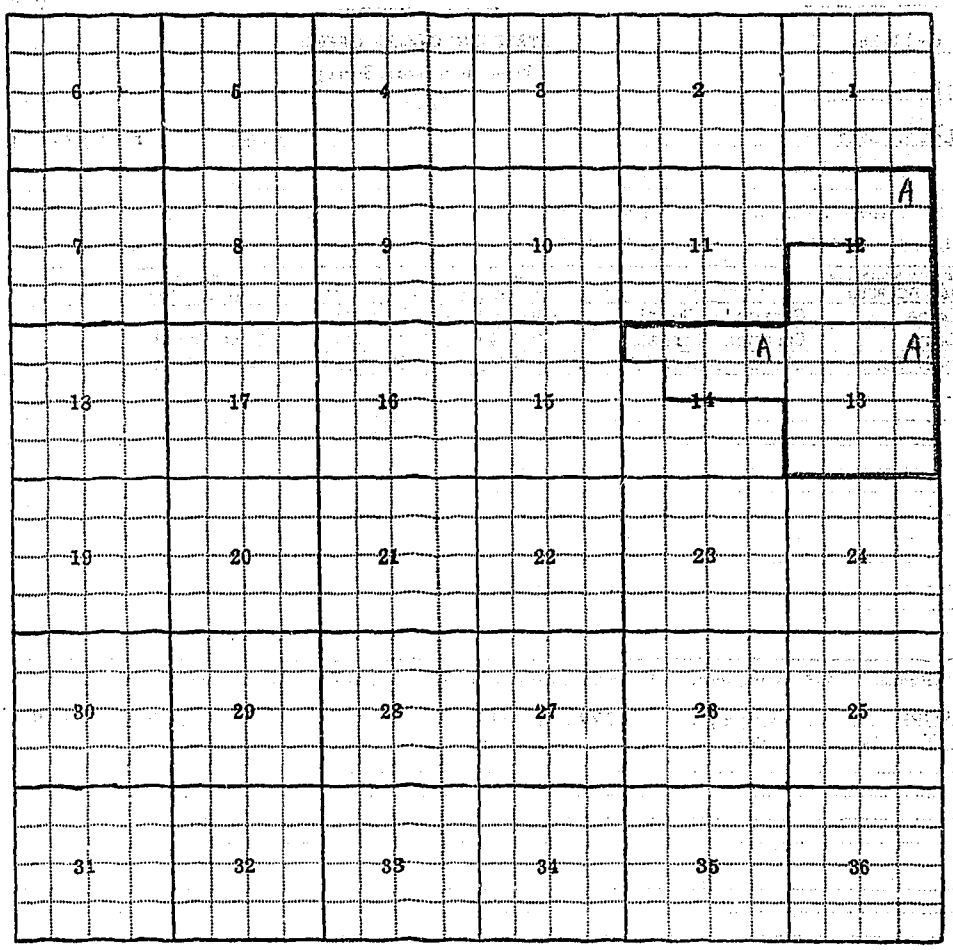
6
5
4
3
2
1
A
7
8
9
10
11
12
A
A
13
17
16
15
14
13
19
20
21
22
23
24
30
29
28
27
26
25
31
32
33
34
35
36

12A, 13A, 14A

F-1-A

County Powell

Farm Checked: Date 6-18-58

By William J. Lambeth

STATE OF MONTANA
STATE ENGINEERS OFFICE
Water Resources Survey

T. 9N R. 9W Plat No. 5

Photo No. 9-146

Legal Land Owner Henry Knight Address

Operator Same Address

Water is deliverd by:— 1. Private System; 2. Ditch Company; 3. State Project; 4. Federal Project; 5. Irrigation District

If under Ditch Company, Irrigation District, or Government Project, state the number of shares or inches, acre feet, as the case may be in said system

App. No. Decree No.	NAME OF APPROPRIATOR TO WHOM DECREED	NAME OF STREAM	Date App. Date Priority	Miner's Inches	In Use	NAME OF DITCH (Water Delivered By)	No.	R/F	P/G/S	Present Irr. Acres	Ir
A-1275	W. A Hufty	Spring Gulch	5-12-92	100	No, Part						
A-131	Charles Senior	Little Blackfoot River	4-22-21	200	No, Part						
		NO IRRIGATION									

NOTE: R—Denotes Regular Irrigation. F—Flood Irrigation. P—Water diverted by means of pumping. G—Water diverted by gravity. S—Stored Water.

Condition of System Topography River Basin Columbia River

Adequate Supply: Yes No Explain

Remarks

Also in: Plat No. Twp. Rge. Plat No. Twp. Rge. Plat No. Twp. Rge.
Plat No. Twp. Rge. Plat No. Twp. Rge. Plat No. Twp. Rge.

Information From:

Laurence Beck

6	5	4	3	2	B
7	8	9	10	11	12
18	17	16	15	14	13
19	20	21	22	23	24
30	29	28	27	26	25
31	32	33	34	35	36

1-B;

F-1-A

County Powell

STATE OF MONTANA

STATE ENGINEERS OFFICE

Water Resources Survey

T. 9N R. 9W Plat No. 50

Farm Checked: Date 6-17-58

Photo No. 10-46

By William Lambeth

Legal Land Owner Conrad Martinez Address Garrison, Montana

Operator Same Address

Water is deliverd by:—X 1. Private System; 2. Ditch Company; 3. State Project; 4. Federal Project; 5. Irrigation District

If under Ditch Company, Irrigation District, or Government Project, state the number of shares or inches, acre feet, as the case may be in said system

App. No. Decree No.	NAME OF APPROPRIATOR TO WHOM DECREED	NAME OF STREAM	Date App. Date Priority	Miner's Inches	In Use	NAME OF DITCH (Water Delivered By)	No.	R/F	P/G/S	Present Irr. Acres	Irrigable Acres
A-94	S. R. Beck										
	Henry C. Blakeman										
	Andrew Hanson	Little Blackfoot									
		River	5-1-95	1600	1/3	Martinez-Beck Ditch	1	R		103	0
A-753	John C. Westfall	Meade Creek	11-22-02	120	Part	Martinez-Ditches	1	R		42	0
A-1728	Mrs. Arthur Parker	Unnamed Spring	1-30-20	All	Part						
A-1747	S. C. VanderWalker	Unnamed Spring	5-7-18	40	Stock						

NOTE: R—Denotes Regular Irrigation. F—Flood Irrigation. P—Water diverted by means of pumping. G—Water diverted by gravity. S—Stored Water.

Condition of System Good Topography Valley River Basin Columbia River

Adequate Supply: Yes ? No Explain

Remarks

Also in: Plat No. Twp. Rge. Plat No. Twp. Rge. Plat No. Twp. Rge.
Plat No. Twp. Rge. Plat No. Twp. Rge. Plat No. Twp. Rge.

Information From:
Conrad Martinez

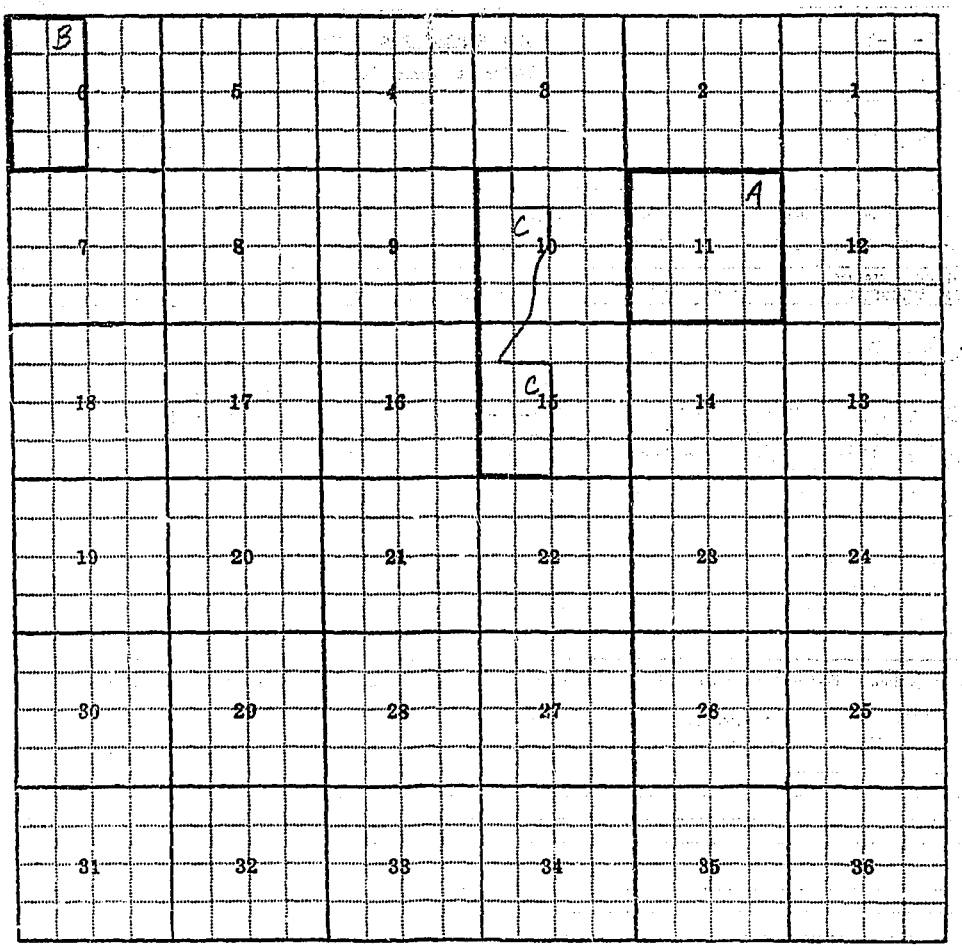

6-B, 10-C, 11-A, 15-C

F-1-A

County Powell

STATE OF MONTANA
STATE ENGINEERS OFFICE
Water Resources Survey

T 9N R 9W Plat No. 50

Farm Checked: Date 6-18-58

Photo No. 9-149; 9-150; 9-151; 10-46; 10-48; 4-61;

By Bill Lambeth

Legal Land Owner S. J. Pauly Address Deer Lodge, Montana

Operator Same Address

Water is deliverd by:— 1. Private System; 2. Ditch Company; 3. State Project; 4. Federal Project; 5. Irrigation District

If under Ditch Company, Irrigation District, or Government Project, state the number of shares or inches, acre feet, as the case may be in said system

App. No. Decree No.	NAME OF APPROPRIATOR TO WHOM DECREED	NAME OF STREAM	Date App. Date Priority	Miner's Inches	In Use	NAME OF DITCH (Water Delivered By)	No.	R/F	P/G/S	Present Irr. Acres	Irrigable Acres
A-1728	Mrs. Arthur Parker	Unnamed Spring	1-30-20	All	Stock, Part						
A-753	John C. Westfall	Meade Creek	11-22-02	120	Stock, Part						
A-754	John R. C. Gerdts	Meade Cr. (Trib.)	11-22-02	160	Stock						
A-755	John R. C. Gerdts	Meade Cr. (Trib.)	11-22-02	160	Stock						
A-756	John C. Westfall	Meade Cr. (Trib.)	11-22-02	80	Stock						
		NO IRRIGATION									

NOTE: R—Denotes Regular Irrigation. F—Flood Irrigation. P—Water diverted by means of pumping. G—Water diverted by gravity. S—Stored Water.

Condition of System Topography River Basin Columbia River

Adequate Supply: Yes No Explain

Remarks

Also in: Plat No. 39 Twp. 11N Rge. 7W	Plat No. 51 Twp. 9N Rge. 8W	Plat No. 55 Twp. 8N Rge. 10W
Plat No. 46 Twp. 10N Rge. 7W	Plat No. 52 Twp. 9N Rge. 7W	Plat No. 56 Twp. 8N Rge. 9W

Information From:
Field Check

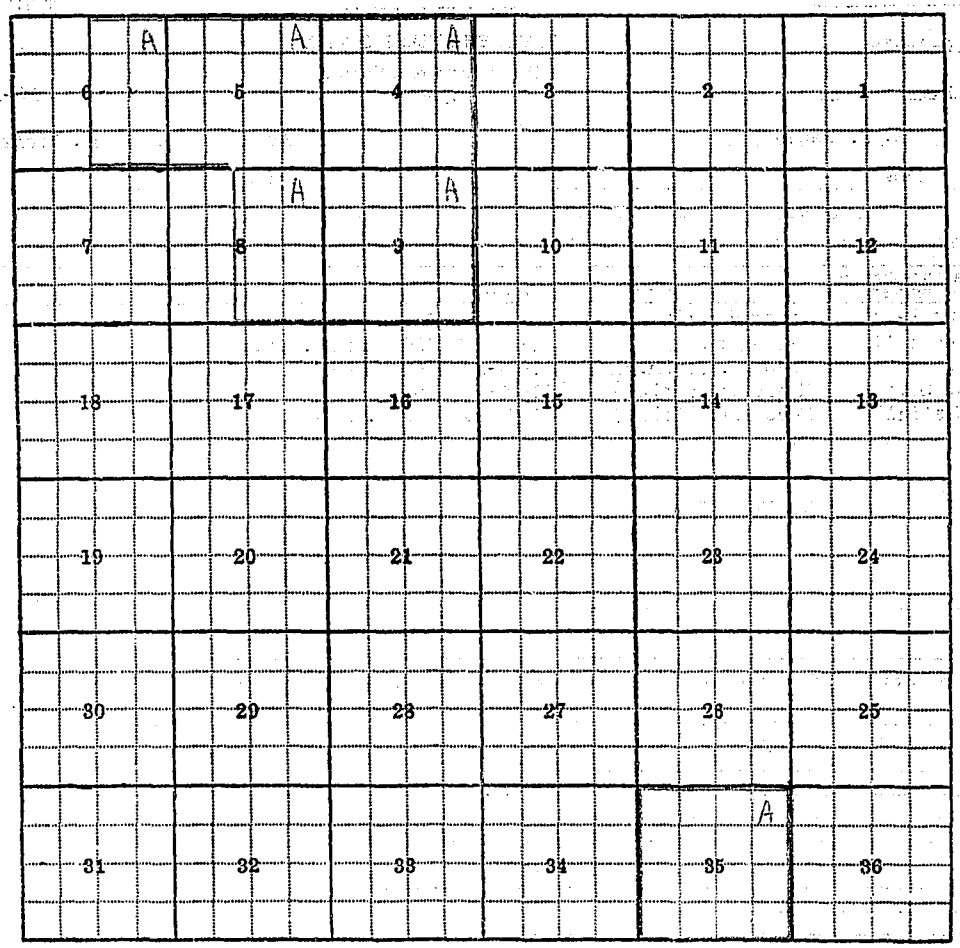

4A, 5A, 6A, 8A, 9A, 35A

F-1-A

County Powell

STATE OF MONTANA
STATE ENGINEERS OFFICE
Water Resources Survey

T 9N R 9W Plat No. 50

Farm Checked: Date 6-17-58

Photo No. 10-47

By Bill Lambeth

4-104

Legal Land Owner Mary Jean Price Address Avon, Montana

Operator Kenneth Price Address Avon, Montana

Water is deliverd by:— 1. Private System; X 2. Ditch Company; 3. State Project; 4. Federal Project; 5. Irrigation District

If under Ditch Company, Irrigation District, or Government Project, state the number of shares or inches, acre feet, as the case may be in said system

App. No. Decree No.	NAME OF APPROPRIATOR TO WHOM DECREED	NAME OF STREAM	Date App. Date Priority	Miner's Inches	In Use	NAME OF DITCH (Water Delivered By)	No.	R/F	P/G/S	Present Irr. Acres	Irrigable Acres
Use		Little Blackfoot				Smith Ditch	1	R		26	0
Use		Little Blackfoot				K. Price Ditches	1	R		144	0
Use	Kenneth Price	Little Blackfoot	Unknown	300	Yes						

NOTE: R—Denotes Regular Irrigation. F—Flood Irrigation. P—Water diverted by means of pumping. G—Water diverted by gravity. S—Stored Water.

Condition of System Fair Topography River Bottom River Basin Columbia River

Adequate Supply: Yes X No Explain

Remarks

Also in: Plat No. 39 Twp. 11N Rge. 9W | Plat No Twp Rge | Plat No Twp Rge
Plat No Twp Rge | Plat No Twp Rge | Plat No Twp Rge

Information From:
Kenneth Price

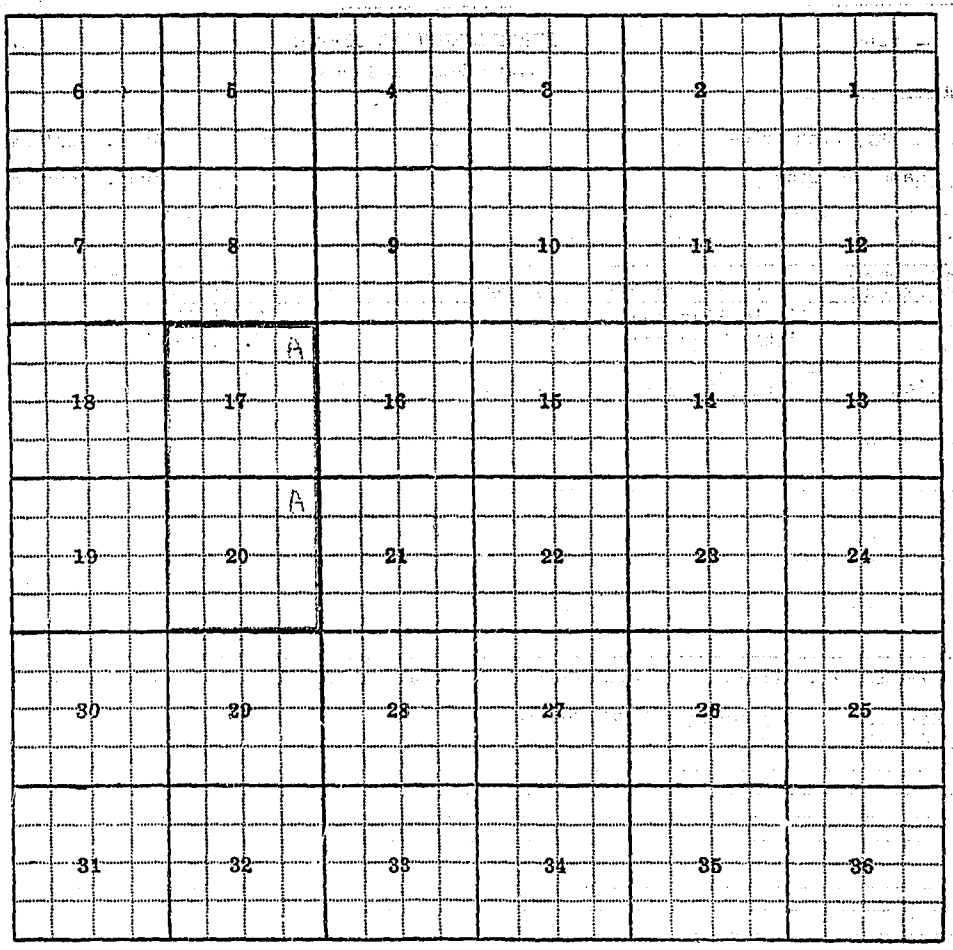
6
5
4
3
2
1
7
8
9
10
11
12
A
18
17
16
15
14
13
A
19
20
21
22
23
24
30
29
28
27
26
25
31
32
33
34
35
36

17A, 20A

F-1-A

County Powell

STATE OF MONTANA
STATE ENGINEERS OFFICE
Water Resources Survey

T 9N R 9W Plat No. 50

Farm Checked: Date 6-17-58

Photo No. 8-107

By Bill Lambeth

4-60 DFH

Legal Land Owner Otto & Anna Heltborg Address Deer Lodge, Montana

Operator Same Address

Water is deliverd by:— 1. Private System; x 2. Ditch Company; 3. State Project; 4. Federal Project; 5. Irrigation District

If under Ditch Company, Irrigation District, or Government Project, state the number of shares or inches, acre feet, as the case may be in said system

App. No. Decree No.	NAME OF APPROPRIATOR TO WHOM DECREED	NAME OF STREAM	Date App. Date Priority	Miner's Inches	In Use	NAME OF DITCH (Water Delivered By)	No.	R/F	P/G/S	Present Irr. Acres	Irrigable Acres
D-170	H. P. Mollenberg	O'Neill Creek	5-1866	500	Yes	Heltborg Ditches	1	R		35	0
See Co.		Deer Lodge River				Kohrs & Manning D.	1	R		15	0

NOTE: R—Denotes Regular Irrigation. F—Flood Irrigation. P—Water diverted by means of pumping. G—Water diverted by gravity. S—Stored Water.

Condition of System Good Topography Bottom River Basin Columbia River

Adequate Supply: Yes X No. Explain

Remarks

Also in: Plat No. Twp. Rge.	Plat No. Twp. Rge.	Plat No. Twp. Rge.
Plat No. Twp. Rge.	Plat No. Twp. Rge.	Plat No. Twp. Rge.

Information From:
Otto Heltborg

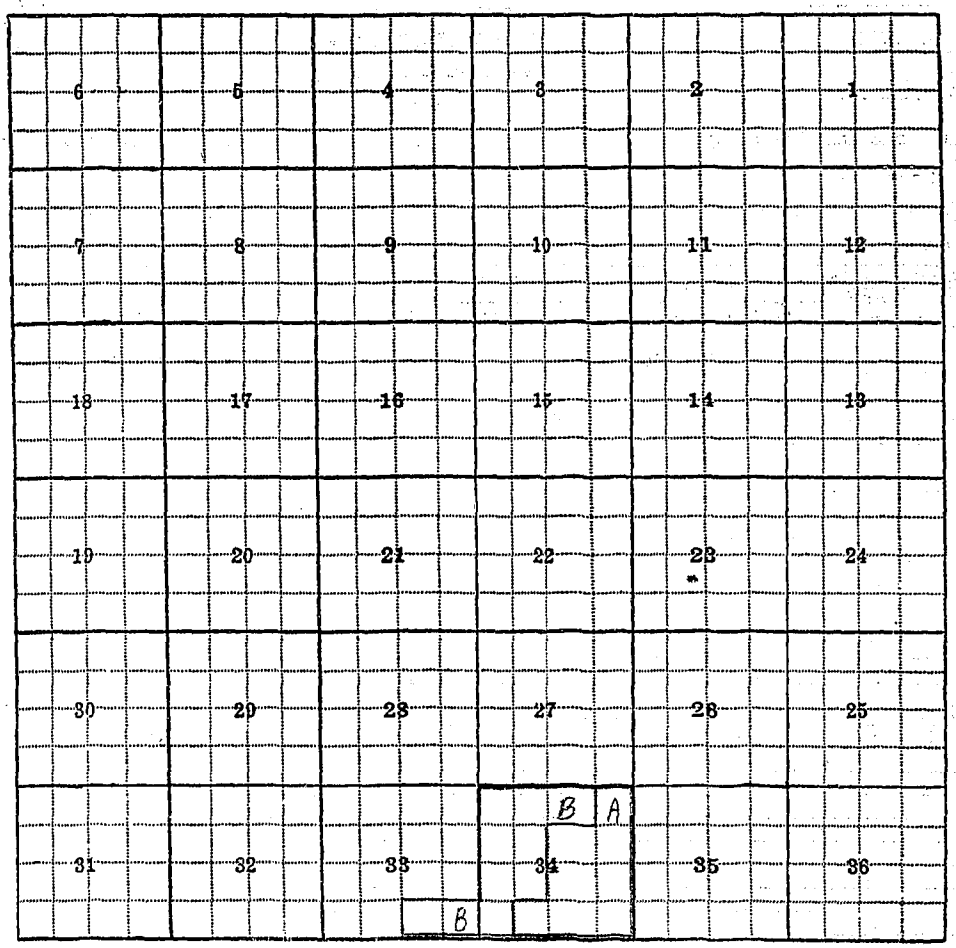

34A- Otto & Anna Heltborg name.
33B, 34B- Anna Heltborg name.

F-1-A

County Powell

STATE OF MONTANA
STATE ENGINEERS OFFICE
Water Resources Survey

T 9N R 9W Plat No. 50

Farm Checked: Date 6-4-58

Photo No. 4-104

By R. J Peter

Legal Land Owner Ed C. Lahman Address Garrison, Montana

Operator Same Address

Water is deliverd by:— 1. Private System; X 2. Ditch Company; 3. State Project; 4. Federal Project; 5. Irrigation District

If under Ditch Company, Irrigation District, or Government Project, state the number of shares or inches, acre feet, as the case may be in said system

App. No. Decree No.	NAME OF APPROPRIATOR TO WHOM DECREED	NAME OF STREAM	Date App. Date Priority	Miner's Inches	In Use	NAME OF DITCH (Water Delivered By)	No.	R/F	P/G/S	Present Irr. Acres	Irrigable Acres
Use		Deer Lodge River				Lahman Ditch	1	R		14	0

NOTE: R—Denotes Regular Irrigation. F—Flood Irrigation. P—Water diverted by means of pumping. G—Water diverted by gravity. S—Stored Water.

Condition of System Fair Topography Bottom River Basin Columbia River

Adequate Supply: Yes X No Explain

Remarks

Also in: Plat No. Twp. Rge. Plat No. Twp. Rge. Plat No. Twp. Rge.
Plat No. Twp. Rge. Plat No. Twp. Rge. Plat No. Twp. Rge.

Information From:

Ed Lahman

6	5	4	3	2	1
7	8	9	10	11	12
18	17	16	15	14	13
19	20	21	22	23	24
B B 30	29	28	27	26	25
31	32	33	34	35	36

19B, 30B

F-1-A

County Powell

STATE OF MONTANA
STATE ENGINEERS OFFICE
Water Resources Survey

T. 9N R. 9W Plat No. 5

Farm Checked: Date 5-28-58

Photo No. 4-104; 4-103; 8-107

By Robert Peter

Legal Land Owner George Nelson Address Deer Lodge, Montana

Operator Same Address

Water is delivered by: x 1. Private System; 2. Ditch Company; 3. State Project; 4. Federal Project; 5. Irrigation District

If under Ditch Company, Irrigation District, or Government Project, state the number of shares or inches, acre feet, as the case may be in said system

App. No. Decree No.	NAME OF APPROPRIATOR TO WHOM DECREED	NAME OF STREAM	Date App. Date Priority	Miner's Inches	In Use	NAME OF DITCH (Water Delivered By)	No.	R/F	P/G/S	Present Irr. Acres	I
A-405	John P. Larson	So. Fk. Deer Lodge River	12-22-66	2000	400	Larson Ditch	1	R		204	
A-401	H. P. Mollenberg										
	L. M. Nielsen										
	Williams & Pauly	Deer Lodge River	12-18-31	600	200	Molenberg-Nelson-Pauly	1	R		71	
A-1750	G. L. Wellington	Unnamed Spring	2-27-94	100	No						

NOTE: R—Denotes Regular Irrigation. F—Flood Irrigation. P—Water diverted by means of pumping. G—Water diverted by gravity. S—Stored Water.

Condition of System Good Topography River Bottom River Basin Columbia River

Adequate Supply: Yes x No. Explain

Remarks

Also in: Plat No. Twp. Rge.	Plat No. Twp. Rge.	Plat No. Twp. Rge.
Plat No. Twp. Rge.	Plat No. Twp. Rge.	Plat No. Twp. Rge.

Information From:
George Nelson

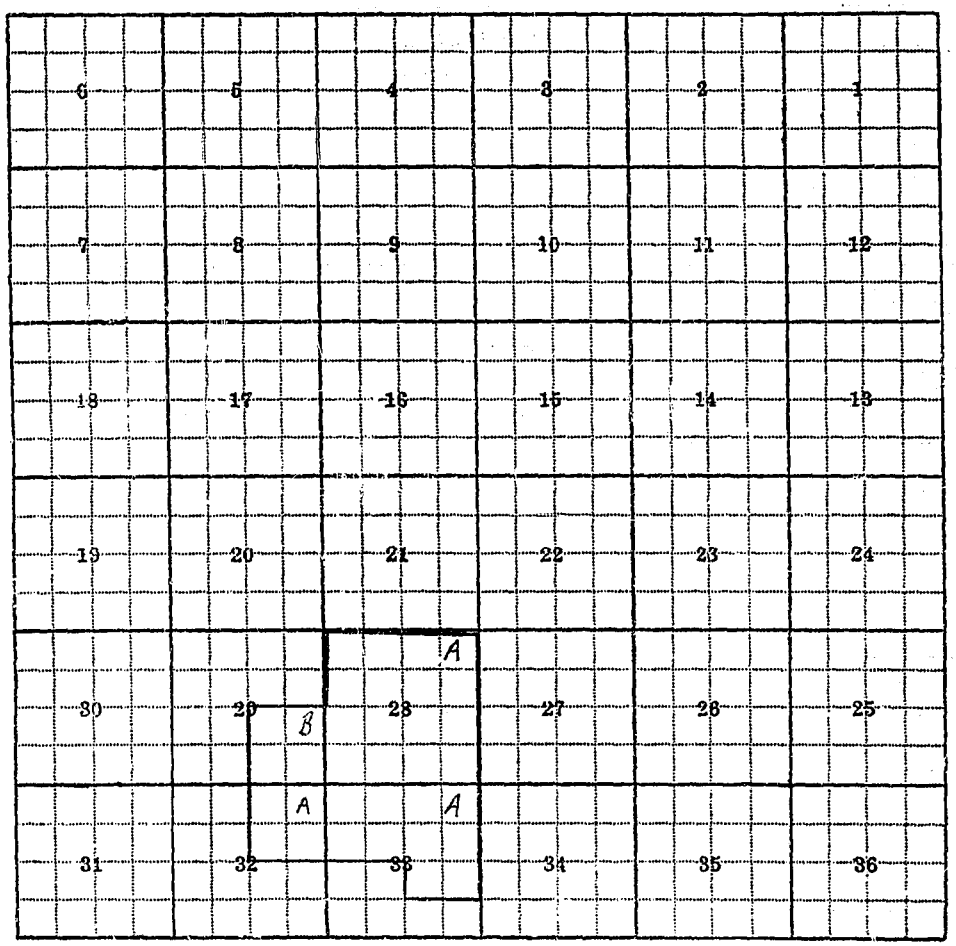

28-A, 29-B, 32-A, 33-A

P-1-A

County Powell

STATE OF MONTANA
STATE ENGINEERS OFFICE
Water Resources Survey

T. 9N R. 9W Plat No. 50

Farm Checked: Date 5-3-58

Photo No. 8-107; 8-108; 4-104

By Robert Peter

Legal Land Owner Williams & Tavenner Address Deer Lodge, Montana

Operator Same Address

Water is deliverd by:—x 1. Private System; 2. Ditch Company; 3. State Project; 4. Federal Project; 5. Irrigation District

If under Ditch Company, Irrigation District, or Government Project, state the number of shares or inches, acre feet, as the case may be in said system

App. No. Decree No.	NAME OF APPROPRIATOR TO WHOM DECREED	NAME OF STREAM	Date App. Date Priority	Miner's Inches	In Use	NAME OF DITCH (Water Delivered By)	No.	R/F	P/G/S	Present Irr. Acres	Irrigable Acres
D-249)	Peter V. McMillan	Rock Creek	6-1-10	250	½						
)			5-28-12	200	½						
D-246)	A. C. Brand, Carl										
)	Scharf, John Stay,										
)	Carl Schart and										
)	John Stay	Rock Creek	10-15-86	250	½						
D-251)	Rock Creek Ditch &										
)	Mining Co.	Rock Creek	5-9-67	3000	½	Williams Ditches	1	P		300	0
D-253)	C. H. Williams &										
	Peter Pauly	Rock Creek	6-1-81	180	½						
			10-1-86	170	½						
			10-5-86	180	½						
			6-1-98	300	½						
			10-1-05	150	½						
	CONTINUED ON NEXT PAGE		6-2-19	1000	½						

NOTE: R—Denotes Regular Irrigation. F—Flood Irrigation. P—Water diverted by means of pumping. G—Water diverted by gravity. S—Stored Water.

Condition of System Good Topography Bench River Basin Columbia River

Adequate Supply: Yes x No Explain

Remarks Sec. 32, Code C. (NW¼NW¼) is State land. Williams & Tavenner use their own water on approximately 23 acres of irrigation within this forty. This 23 acres is included in the above listed total of 300.

Add irrigation below county road in sec. 29, Rock Creek

Also in: Plat No. 49 Twp. 9N Rge. 10W	Plat No. 56 Twp. 8N Rge. 9W	Plat No. Twp. Rge.
Plat No. 55 Twp. 8N Rge. 10W	Plat No. 57 Twp. 8N Rge. 9W	Plat No. Twp. Rge.

Information From:
Don Tavenner & Lee Williams

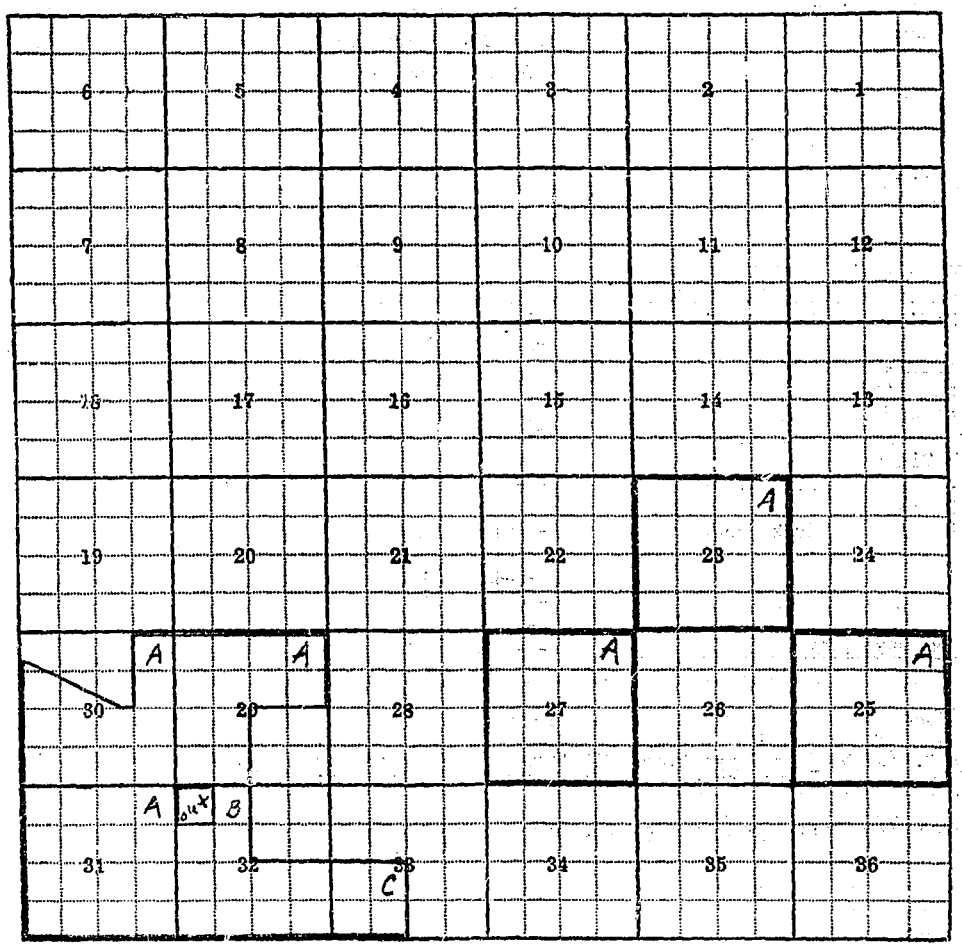

23-A, 25-A, 27-A, 29-A, 30-A, 31-A, 32-B, 33-C

E-1-A

County Powell

STATE OF MONTANA
STATE ENGINEERS OFFICE
Water Resources Survey

T. 9N R. 9W Plat No. 50

Farm Checked: Date.....

Photo No.....

By .....

Legal Land Owner Williams & Tavenner (Continued) Page 2 Address .....

Operator ..... Address .....

Water is deliverd by:— 1. Private System; 2. Ditch Company; 3. State Project; 4. Federal Project; 5. Irrigation District

If under Ditch Company, Irrigation District, or Government Project, state the number of shares or inches, acre feet, as the case may be in said system .....

App. No. Decree No.	NAME OF APPROPRIATOR TO WHOM DECREED	NAME OF STREAM	Date App. Date Priority	Miner's Inches	In Use	NAME OF DITCH (Water Delivered By)	No.	R/F	P/G/S	Present Irr. Acres	Irrigable Acres
A-405	Jno. P. Turson	S. Fk. Deer Lodge									
		River	12-22-66	2000	1600						
					Not in						
					use						

NOTE: R—Denotes Regular Irrigation. F—Flood Irrigation. P—Water diverted by means of pumping. G—Water diverted by gravity. S—Stored Water.

Condition of System ..... Topography ..... River Basin .....

Adequate Supply: Yes..... No..... Explain .....

Remarks .....

Also in: Plat No..... Twp..... Rge.....	Plat No..... Twp..... Rge.....	Plat No..... Twp..... Rge.....
Plat No..... Twp..... Rge.....	Plat No..... Twp..... Rge.....	Plat No..... Twp..... Rge.....

Information From:

51
T9N-R8W

F-1-A

County Powell

STATE OF MONTANA
STATE ENGINEERS OFFICE
Water Resources Survey

T. 9N R. 8W Plat No. 51

Farm Checked: Date 6-27-58

Photo No. 9-142

By Bill Lambeth

Legal Land Owner Emmi Kerttulla Address Avon, Montana

Operator T. J. Kerttulla Address Avon, Montana

Water is deliverd by:— 1. Private System; X 2. Ditch Company; 3. State Project; 4. Federal Project; 5. Irrigation District

If under Ditch Company, Irrigation District, or Government Project, state the number of shares or inches, acre feet, as the case may be in said system

App. No. Decree No.	NAME OF APPROPRIATOR TO WHOM DECREED	NAME OF STREAM	Date App. Date Priority	Miner's Inches	In Use	NAME OF DITCH (Water Delivered By)	No.	R/F	P/G/S	Present Irr. Acres	Irrigable Acres
A-1368	Rosser P. Jenkins	Trout Creek	11-13-99	100	Yes						
A-1370	Walter Kerttulla	Trout Creek	8-4-19	100	Yes	Kerttulla Ditches	1	R		15	0
A-1370A	T. J. Kerttulla	Trout Creek	6-1-41	50	Yes						

NOTE: R—Denotes Regular Irrigation. F—Flood Irrigation. P—Water diverted by means of pumping. G—Water diverted by gravity. S—Stored Water.

Condition of System Good Topography Creek Bottom River Basin Columbia River

Adequate Supply: Yes X No Explain

Remarks

Also in: Plat No. Twp. Rge.	Plat No. Twp. Rge.	Plat No. Twp. Rge.
Plat No. Twp. Rge.	Plat No. Twp. Rge.	Plat No. Twp. Rge.

Information From:
T. J. Kerttulla

6	5	4	3	2 A	1
7	8	9	10	11	12
18	17	16	15	14	13
19	20	21	22	23	24
30	29	28	27	26	25
31	32	33	34	35	36

2A

F-1-A

County Powell

Farm Checked: Date 6-27-58

By William J. Lambeth

STATE OF MONTANA
STATE ENGINEERS OFFICE
Water Resources Survey

T. 9N R. 8W Plat No. 51

Photo No. 4-66; 4-96; 4-97;

Legal Land Owner S. J. Pauly Address Deer Lodge, Montana

Operator Same Address

Water is deliverd by:— 1. Private System; X 2. Ditch Company; 3. State Project; 4. Federal Project; 5. Irrigation District

If under Ditch Company, Irrigation District, or Government Project, state the number of shares or inches, acre feet, as the case may be in said system

App. No. Decree No.	NAME OF APPROPRIATOR TO WHOM DECREED	NAME OF STREAM	Date App. Date Priority	Miner's Inches	In Use	NAME OF DITCH (Water Delivered By)	No.	R/F	P/G/S	Present Irr. Acres	Irrigable Acres
A-446	Daniel McKenzie	Dog Creek or Spotted Dog Creek	8-31-87	200	Yes	Pauly Ditches	1	R		141	0
A-1575	D. C. McKenzie	Beckstead Spring	11-1-99	All	Stock						

NOTE: R—Denotes Regular Irrigation. F—Flood Irrigation. P—Water diverted by means of pumping. G—Water diverted by gravity. S—Stored Water.

Condition of System Good Topography Creek bottom & Hill River Basin Columbia River

Adequate Supply: Yes x No. Explain

Remarks

Also in: Plat No. 39 Twp. 11N Rge. 9W; Plat No. 50 Twp. 9N Rge. 9W; Plat No. 55 Twp. 8N Rge. 10W
Plat No. 46 Twp. 10N Rge. 7W; Plat No. 52 Twp. 9N Rge. 7W; Plat No. 56 Twp. 8N Rge. 9W

Information From:

G. V. Davis

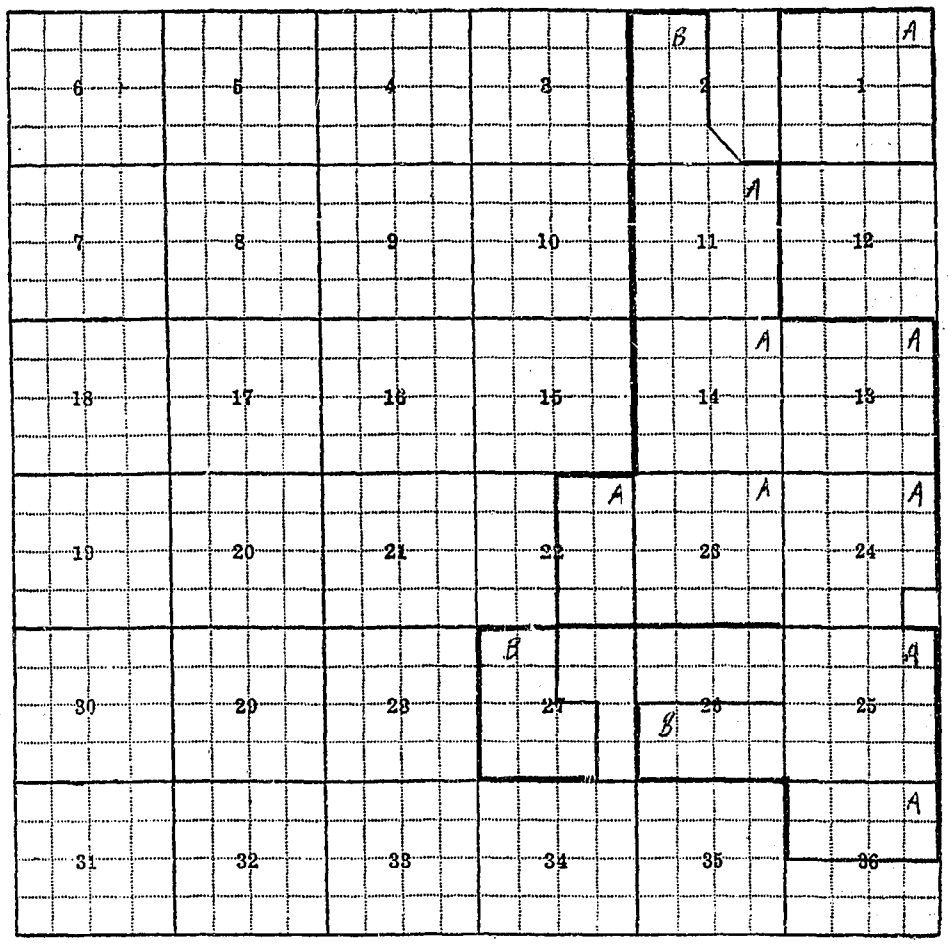

1-A; 2-B; 11-A; 13-A; 14-A; 22-A; 23-A; 24-A; 25-A; 26-B; 27-B; 36-A;

F-1-A

County Powell

Farm Checked: Date 6-6-58

By William Lambeth

STATE OF MONTANA
STATE ENGINEERS OFFICE
Water Resources Survey

T. 8N R. 8W Plat No. 51

Photo No. 4-62

Legal Land Owner Jens Pedersen Address Deer Lodge, Montana

Operator Address

Water is deliverd by:— 1. Private System; 2. Ditch Company; 3. State Project; 4. Federal Project; 5. Irrigation District

If under Ditch Company, Irrigation District, or Government Project state the number of shares or inches, acre feet, as the case may be in said system

App. No. Decree No.	NAME OF APPROPRIATOR TO WHOM DECREED	NAME OF STREAM	Date App. Date Priority	Miner's Inches	In Use	NAME OF DITCH (Water Delivered By)	No.	R/F	P/G/S	Present Irr. Acres	Irrigabl Acres
A-630	Jens B. Pedersen	Helena Gulch	6-26-17	500	Stock						
A-539	Jens B. Pedersen	North Fork Freeze Out Creek	6-22-20	100	Stock						
A-1730	Jens B. Pedersen	Unnamed Spring	12-30-19	All	Stock						
		NO IRRIGATION									

NOTE: R—Denotes Regular Irrigation. F—Flood Irrigation. P—Water diverted by means of pumping. G—Water diverted by gravity. S—Stored Water.

Condition of System Topography River Basin Columbia River

Adequate Supply: Yes No Explain

Remarks

Also in: Plat No. Twp. Rge.	Plat No. Twp. Rge.	Plat No. Twp. Rge.
Plat No. Twp. Rge.	Plat No. Twp. Rge.	Plat No. Twp. Rge.

Information From:

Walter Hansen & Field Surv

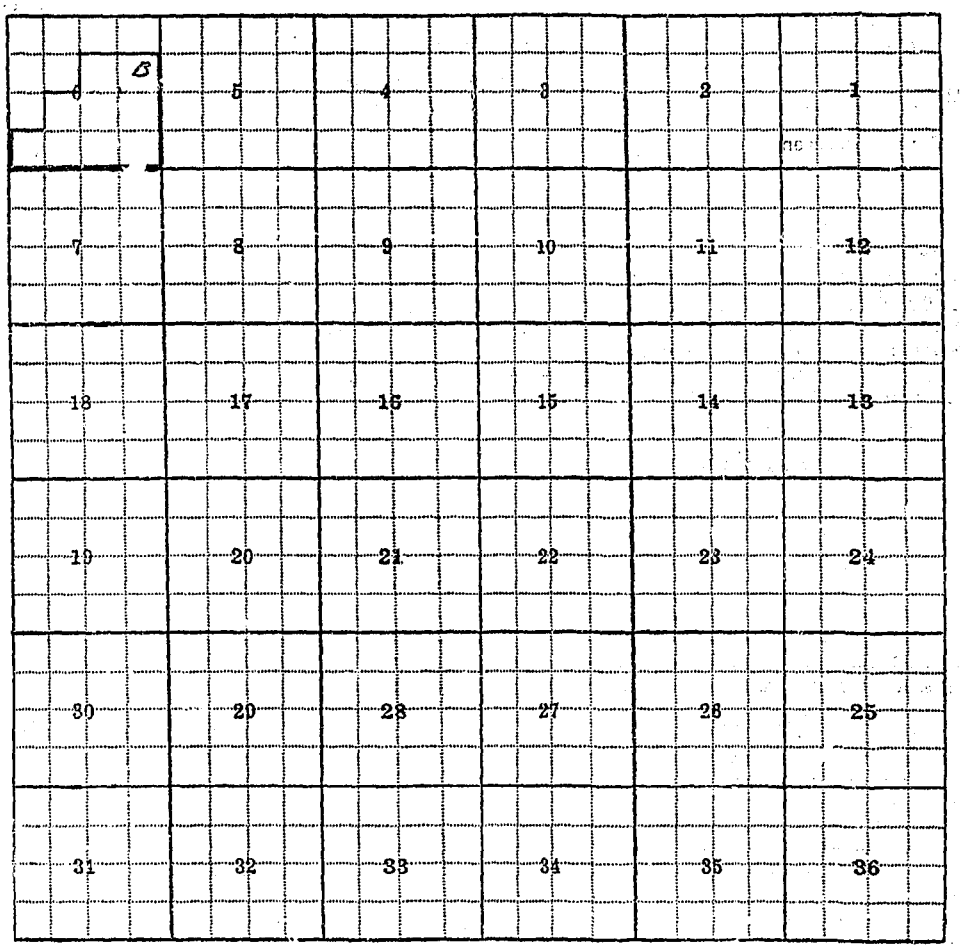
B
6
5
4
3
2
1
7
8
9
10
11
12
18
17
16
15
14
13
19
20
21
22
23
24
30
29
28
27
26
25
31
32
33
34
35
36

6-B:

F-1-A

County Powell

STATE OF MONTANA
STATE ENGINEERS OFFICE
Water Resources Survey

T 9N R 8W Plat No. 51

Farm Checked: Date 6-27-58

Photo No. 9-144

By Bill Lambeth

Legal Land Owner Ernest Thornfelt, et al Address Deer Lodge, Montana

Operator Address

Water is deliverd by:— 1. Private System; 2. Ditch Company; 3. State Project; 4. Federal Project; 5. Irrigation District

If under Ditch Company, Irrigation District, or Government Project, state the number of shares or inches, acre feet, as the case may be in said system

App. No. Decree No.	NAME OF APPROPRIATOR TO WHOM DECREED	NAME OF STREAM	Date App. Date Priority	Miner's Inches	In Use	NAME OF DITCH (Water Delivered By)	No.	R/F	P/G/S	Present Irr. Acres	Irrigabl Acres
A-458	Ernest Thornfelt	Dog Creek	10-11-15	160	Stock						
		NO IRRIGATION									

NOTE: R—Denotes Regular Irrigation. F—Flood Irrigation. P—Water diverted by means of pumping. G—Water diverted by gravity. S—Stored Water.

Condition of System Topography River Basin Columbia River

Adequate Supply: Yes No Explain

Remarks

Also in: Plat No. Twp. Rge.	Plat No. Twp. Rge.	Plat No. Twp. Rge.
Plat No. Twp. Rge.	Plat No. Twp. Rge.	Plat No. Twp. Rge.

Information From:

Field Survey

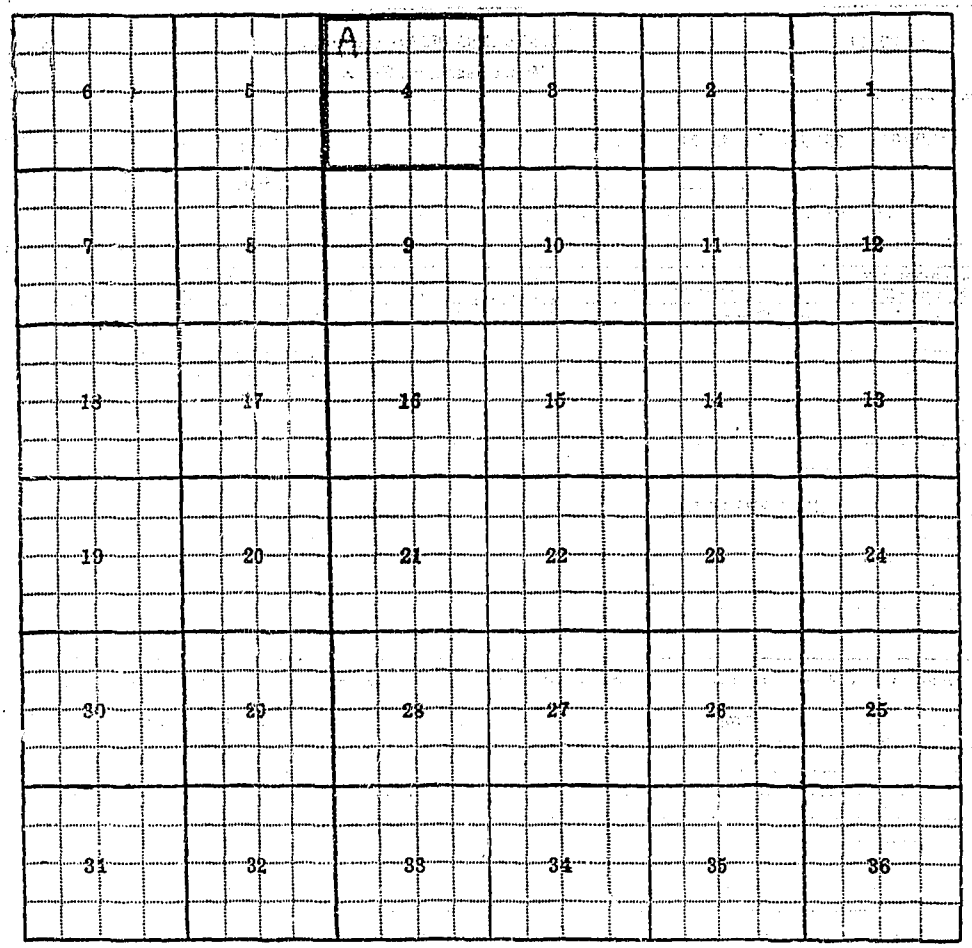
A
6
5
4
3
2
1
7
8
9
10
11
12
18
17
16
15
14
13
19
20
21
22
23
24
30
29
28
27
26
25
31
32
33
34
35
36

4A