52
T7N-R7W

F-1-A

County Powell

MONTANA

STATE ENGINEERS OFFICE

Water Resources Survey

T 9N R 7W Plat No. 52

Farm Checked: Date 5-25-58

Photo No. 9-136

By Vaughn Chadbourne

Legal Land Owner H. R. Best Address Elliston, Montana

Operator Same Address

Water is deliverd by:— 1. Private System; X 2. Ditch Company; 3. State Project; 4. Federal Project; 5. Irrigation District

If under Ditch Company, Irrigation District, or Government Project, state the number of shares or inches, acre feet, as the case may be in said system

App. No. Decree No.	NAME OF APPROPRIATOR TO WHOM DECREED	NAME OF STREAM	Date App. Date Priority	Miner's Inches	In Use	NAME OF DITCH (Water Delivered By)	No.	R/F	P/G/S	Present Irr. Acres	Irrigable Acres
A-517	M. D. Platner	Elliston Creek	5-25-91	50	½ Yes	Planter Ditch	1	R		1	0

NOTE: R—Denotes Regular Irrigation. F—Flood Irrigation. P—Water diverted by means of pumping. G—Water diverted by gravity. S—Stored Water.

Condition of System Good Topography Mountain meadow River Basin Columbia River

Adequate Supply: Yes X No Explain

Remarks

Also in: Plat No. Twp. Rge.	Plat No. Twp. Rge.	Plat No. Twp. Rge.
Plat No. Twp. Rge.	Plat No. Twp. Rge.	Plat No. Twp. Rge.

Information From:

H. R. Best

6	5	4	3	2	1
7	8	9	10	11	12
18	17	16	15	14	13
19	20	21	22	23	24
30	29	28	27	26	25
31	32	33	34	35	36

1-Y;

F-1-A

County Powell

STATE OF MONTANA
STATE ENGINEERS OFFICE
Water Resources Survey

T. 9N R. 7W Plat No. 52

Farm Checked: Date 6-19-58

Photo No. 4-90

By Vaughn Chadbourne

Legal Land Owner J. Henry Clinton Address Helena, Montana

Operator Same Address

Water is deliverd by:— 1. Private System; X 2. Ditch Company; 3. State Project; 4. Federal Project; 5. Irrigation District

If under Ditch Company, Irrigation District, or Government Project, state the number of shares or inches, acre feet, as the case may be in said system

App. No. Decree No.	NAME OF APPROPRIATOR TO WHOM DECREED	NAME OF STREAM	Date App. Date Priority	Miner's Inches	In Use	NAME OF DITCH (Water Delivered By)	No.	R/F	P/G/S	Present Irr. Acres	Irrigable Acres
A-1289	Ed Martineau	State Creek or Slate	6-1-09	160	Yes	Clinton Ditch	1	F	)		
USE		Hat Creek				Clinton Ditch	1	F	)		
USE		Little Blackfoot River				Clinton Ditch	1	R	)	19	0

NOTE: R—Denotes Regular Irrigation. F—Flood Irrigation. P—Water diverted by means of pumping. G—Water diverted by gravity. S—Stored Water.

Condition of System Good Topography River Basin Columbia River

Adequate Supply: Yes X No Explain

Remarks Claims all Hat Creek water - says he has total filings of 600 Miner's Inches out of Little Blackfoot River, Slate Creek, and Hat Creek. He doesn't know by whom or when the filings were made.

Also in: Plat No. 53 Twp. 9N Rge 6W	Plat No. Twp. Rge	Plat No. Twp. Rge
Plat No. Twp. Rge	Plat No. Twp. Rge	Plat No. Twp. Rge

Information From:

J. Henry Clinton

6	5	4	3	2	1
7	8	9	10	11	12
18	17	16	15	14	13
19	20	21	22	23	24
30	29	28	27	26	25 B
31	32	33	34	35	36 Plate

25-B:

F-1-A

County Powell

Farm Checked: Date 6-25-58

By Vaughn Chadbourne

STATE OF MONTANA
STATE ENGINEERS OFFICE
Water Resources Survey

T 9N R 7W Plat No. 52

Photo No. 9-137

Legal Land Owner Justina S. Dougherty Address Elliston, Montana

Operator Same Address

Water is deliverd by:— 1. Private System; X 2. Ditch Company; 3. State Project; 4. Federal Project; 5. Irrigation District

If under Ditch Company, Irrigation District, or Government Project, state the number of shares or inches, acre feet, as the case may be in said system

App. No. Decree No.	NAME OF APPROPRIATOR TO WHOM DECREED	NAME OF STREAM	Date App. Date Priority	Miner's Inches	In Use	NAME OF DITCH (Water Delivered By)	No.	R/F	P/G/S	Present Irr. Acres	Irrigable Acres
~~A-518~~	~~Jas. C. Cromer~~										
	~~M. D. Lamb~~										
	~~Charles N. Wekenan~~	~~West Fork Elliston~~									
		~~Creek~~	~~9-10-88~~	~~100~~	~~Yes~~	Dougherty Ditch	1	R		30	0
A-133	John R. Sheldon	Little Blackfoot									
		River	9-11-90	1,000	No, Part						

NOTE: R—Denotes Regular Irrigation. F—Flood Irrigation. P—Water diverted by means of pumping. G—Water diverted by gravity. S—Stored Water.

Condition of System Good Topography Mountain meadow River Basin Columbia River

Adequate Supply: Yes..... No. X Explain

Remarks

[illegible] from

Also in: Plat No. Twp. Rge.	Plat No. Twp. Rge.	Plat No. Twp. Rge.
Plat No. Twp. Rge.	Plat No. Twp. Rge.	Plat No. Twp. Rge.

Information From:

Paul Dougherty

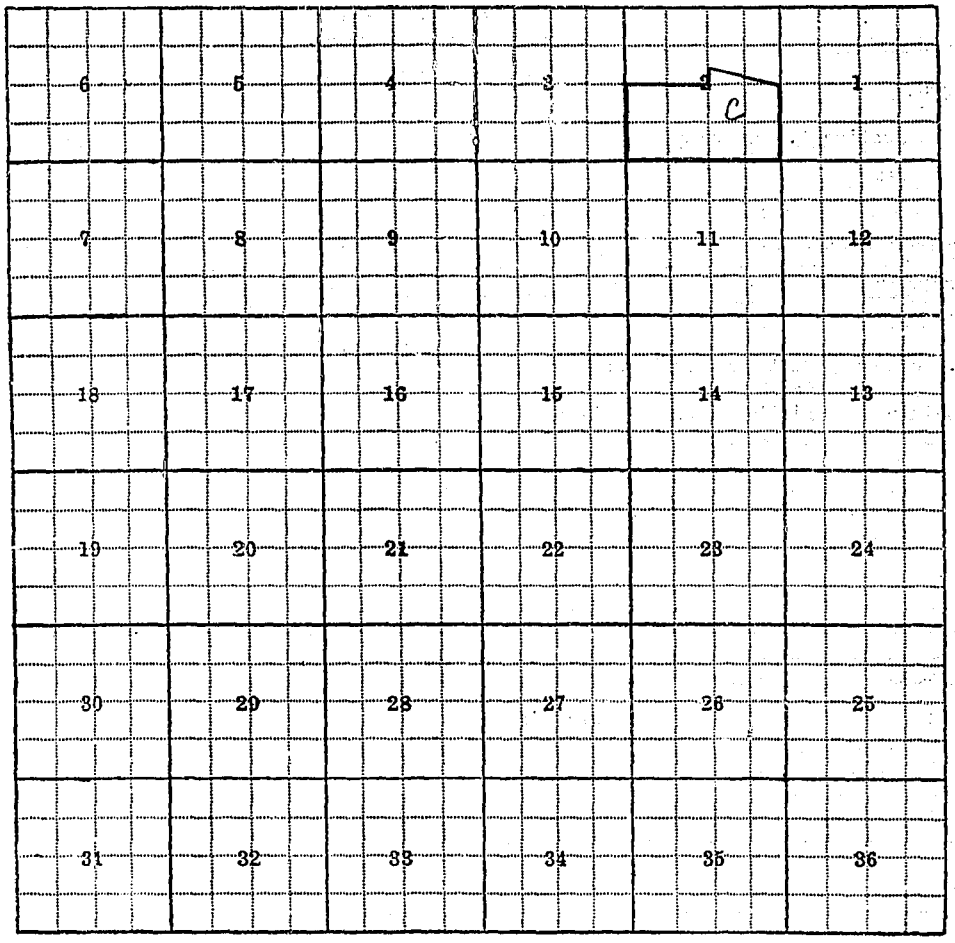
6
5
4
3
2
C
1
7
8
9
10
11
12
18
17
16
15
14
13
19
20
21
22
23
24
30
29
28
27
26
25
31
32
33
34
35
36

2-C;

F-1-A

County Powell

Form Checked: Date 6-26-58

By Vaughn Chadbourne

STATE OF MONTANA
STATE ENGINEERS OFFICE
Water Resources Survey

T. 9N R. 7W Plat No. 52 ✓

Photo No. P-138 Sec. 3

P-137 Sec. 2

Legal Land Owner Yens Hansen Address

Operator Jos. Kiernan and Yens Hansen Address Elliston, Montana

Water is deliverd by:— 1. Private System; X 2. Ditch Company; 3. State Project; 4 Federal Project; 5. Irrigation District

If under Ditch Company, Irrigation District, or Government Project, state the number of shares or inches, acre feet, as the case may be in said system

App. No. Decree No.	NAME OF APPROPRIATOR TO WHOM DECREED	NAME OF STREAM	Date App. Date Priority	Miner's Inches	In Use	NAME OF DITCH (Water Delivered By)	No.	R/F	P/G/S	Present Irr. Acres	Irrigable Acres
A-118	Elliston Canal Co.	Little Blackfoot River	7-15-08	1,500	½ Yes	Elliston Canal	1	R	)		
USE		Elliston Creek				Elliston Canal	1	F	)	37	0
A-133	John R. Sheldon	Little Blackfoot River	9-11-90	1,000	No, Part						

NOTE: R—Denotes Regular Irrigation. F—Flood Irrigation. P—Water diverted by means of pumping. G—Water diverted by gravity. S—Stored Water.

Condition of System Good Topography First bench River Basin Columbia River

Adequate Supply: Yes No Explain

Remarks

Jos. Kiernan says that Elliston Creek and Clear Creek are the same.

Also in: Plat No. 57A Twp. 8N Rge. 7W | Plat No. Twp. Rge. | Plat No. Twp. Rge.

Plat No. Twp. Rge. | Plat No. Twp. Rge. | Plat No. Twp. Rge.

Information From:

Jos. Kiernan

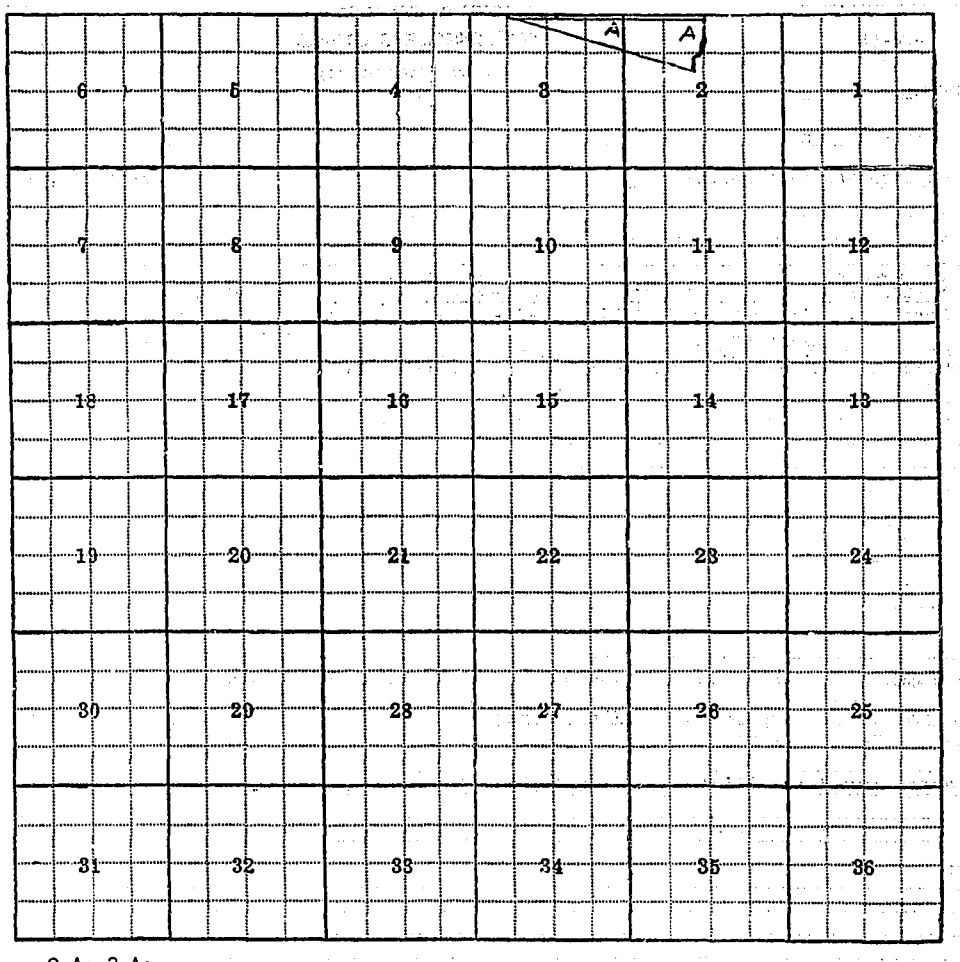
A
A
6
5
4
3
2
1
7
8
9
10
11
12
18
17
16
15
14
13
19
20
21
22
23
24
30
29
28
27
26
25
31
32
33
34
35
36

2-A; 3-A;

F-1-A

County Powell

STATE OF MONTANA
STATE ENGINEERS OFFICE
Water Resources Survey

T 9N R 7W Plat No. 52

Farm Checked: Date 6-27-58

Photo No. 9-136

By Vaughn Chadbourne

Legal Land Owner G. A. Jackson Address

Operator Same Address Elliston, Montana

Water is deliverd by:— 1. Private System; x 2. Ditch Company; 3. State Project; 4. Federal Project; 5. Irrigation District

If under Ditch Company, Irrigation District, or Government Project, state the number of shares or inches, acre feet, as the case may be in said system

App. No. Decree No.	NAME OF APPROPRIATOR TO WHOM DECREED	NAME OF STREAM	Date App. Date Priority	Miner's Inches	In Use	NAME OF DITCH (Water Delivered By)	No.	R/F	P/G/S	Present Irr. Acres	Irrigable Acres
A-118-A	Harvey J. Fister	Little Blackfoot River	9-6-46	100	Yes	Neuman Ditch	1	R			

NOTE: R—Denotes Regular Irrigation. F—Flood Irrigation. P—Water diverted by means of pumping. G—Water diverted by gravity. S—Stored Water.

Condition of System Good Topography River Basin Columbia River

Adequate Supply: Yes x No Explain

Remarks

Sprinkles lawn and garden from pond which is filled by Neuman Ditch.

Also in:								
Plat No.	Twp.	Rge.	Plat No.	Twp.	Rge.	Plat No.	Twp.	Rge.
Plat No.	Twp.	Rge.	Plat No.	Twp.	Rge.	Plat No.	Twp.	Rge.

Information From:

Mrs. G. A. Jackson


B
6
5
4
3
2
1
B
7
8
9
10
11
12
18
17
16
15
14
13
19
20
21
22
23
24
30
29
28
27
26
25
31
32
33
34
35
36

1-B:

F-1-A

County Powell

STATE OF MONTANA
STATE ENGINEERS OFFICE
Water Resources Survey

T 9N R 7W Plat No. 52

Farm Checked: Date 6-25-58

Photo No. 9-136

By Vaughn Chadbourne

Legal Land Owner H. Lauri Address Elliston, Montana

Operator Same Address

Water is deliverd by:— 1. Private System; X 2. Ditch Company; 3. State Project; 4. Federal Project; 5. Irrigation District

If under Ditch Company, Irrigation District, or Government Project, state the number of shares or inches, acre feet, as the case may be in said system

App. No. Decree No.	NAME OF APPROPRIATOR TO WHOM DECREED	NAME OF STREAM	Date App. Date Priority	Miner's Inches	In Use	NAME OF DITCH (Water Delivered By)	No.	R/F	P/G/S	Present Irr. Acres	Irrigable Acres
A-99	Augustus Boulian and										
	Henry Neuman	Little Blackfoot River	4-29-09	160	Yes	Neuman Ditch	1	R		3	0

NOTE: R—Denotes Regular Irrigation. F—Flood Irrigation. P—Water diverted by means of pumping. G—Water diverted by gravity. S—Stored Water.

Condition of System Good Topography Mountain meadow River Basin Columbia River

Adequate Supply: Yes..... No..... Explain

Remarks

Also in: Plat No..... Twp..... Rge.....	Plat No..... Twp..... Rge.....	Plat No..... Twp..... Rge.....
Plat No..... Twp..... Rge.....	Plat No..... Twp..... Rge.....	Plat No..... Twp..... Rge.....

Information From:

Mrs. H. Lauri

6	5	4	3	2	1
7	8	9	10	11	12
18	17	16	15	14	13
19	20	21	22	23	24
30	29	28	27	26	25
31	32	33	34	35	36

1-G:

F-1-A

County Powell

STATE OF MONTANA
STATE ENGINEERS OFFICE
Water Resources Survey

T. 9N R. 7W Plat No. 52

Farm Checked: Date 6-25-58

Photo No. 9-137; 9-138

By Vaughn Chadbourne

Legal Land Owner Pete Martinz Address

Operator R. C. Tyler Address Elliston, Montana

Water is deliverd by:— 1. Private System; x 2. Ditch Company; 3. State Project; 4. Federal Project; 5. Irrigation District

If under Ditch Company, Irrigation District, or Government Project, state the number of shares or inches, acre feet, as the case may be in said system

App. No. Decree No.	NAME OF APPROPRIATOR TO WHOM DECREED	NAME OF STREAM	Date App. Date Priority	Miner's Inches	In Use	NAME OF DITCH (Water Delivered By)	No.	R/F	P/G/S	Present Irr. Acres	Irrigable Acres
A-118	Elliston Canal Co.	Little Blackfoot River	7-15-08	1,500	½-Yes	Elliston Canal	1	R		93	0
A-1500	Isaac T. Keane	Willow Creek	5-10-83	400	No						

NOTE: R—Denotes Regular Irrigation. F—Flood Irrigation. P—Water diverted by means of pumping. G—Water diverted by gravity. S—Stored Water.

Condition of System Good Topography First bench River Basin Columbia River

Adequate Supply: Yes x No Explain

Remarks

Also in: Plat No. Twp. Rge. | Plat No. Twp. Rge. | Plat No. Twp. Rge.
Plat No. Twp. Rge. | Plat No. Twp. Rge. | Plat No. Twp. Rge.

Information From:

R. C. Tyler

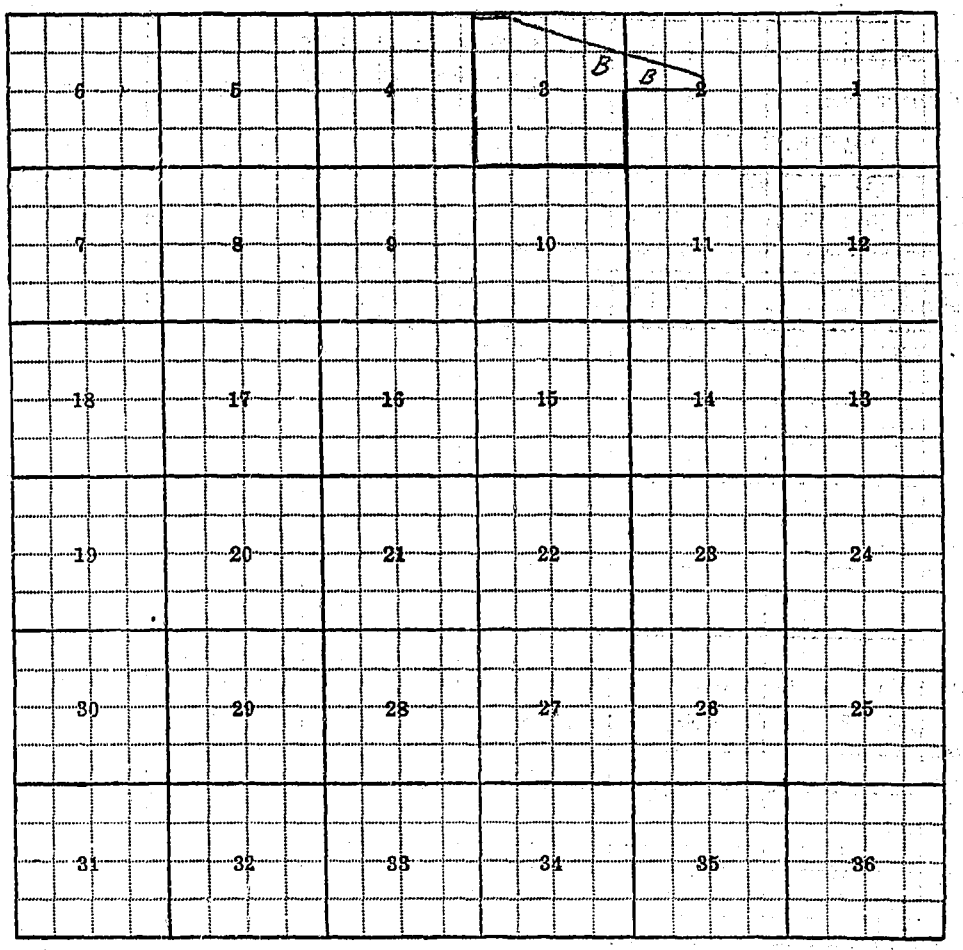
6
5
4
3
B
B
2
1
7
8
9
10
11
12
18
17
16
15
14
13
19
20
21
22
23
24
30
29
28
27
26
25
31
32
33
34
35
36

2-B; 3-B;

F-1-A

County Powell

STATE OF MONTANA
STATE ENGINEERS OFFICE
Water Resources Survey

T. 9N R. 7W Plat No. 52

Farm Checked: Date 6-25-58

Photo No. 9-136

By Vaughn Chadbourne

Legal Land Owner J. L. Mackey Address Walkerville, Montana

Operator Address

Water is deliverd by:— 1. Private System; x 2. Ditch Company; 3. State Project; 4. Federal Project; 5. Irrigation District

If under Ditch Company, Irrigation District, or Government Project, state the number of shares or inches, acre feet, as the case may be in said system

App. No. Decree No.	NAME OF APPROPRIATOR TO WHOM DECREED	NAME OF STREAM	Date App. Date Priority	Miner's Inches	In Use	NAME OF DITCH (Water Delivered By)	No.	R/F	P/G/S	Present Irr. Acres	Irrigable Acres
A-517	M. D. Platmer	Elliston Creek	5-25-91	50	~~3~~-Yes	Planter Ditch	1	R		1	0

NOTE: R—Denotes Regular Irrigation. F—Flood Irrigation. P—Water diverted by means of pumping. G—Water diverted by gravity. S—Stored Water.

Condition of System Good Topography Mountain Meadow River Basin Columbia River

Adequate Supply: Yes X No Explain

Remarks

Also in: Plat No. Twp. Rge.	Plat No. Twp. Rge.	Plat No. Twp. Rge.
Plat No. Twp. Rge.	Plat No. Twp. Rge.	Plat No. Twp. Rge.

Information From:

J. L. Mackey

6	5	4	3	2	1
7	8	9	10	11	12
18	17	16	15	14	13
19	20	21	22	23	24
30	29	28	27	26	25
31	32	33	34	35	36

1-Z;

F-1-A

County Powell

STATE OF MONTANA
STATE ENGINEERS OFFICE
Water Resources Survey

T. 9N R. 7W Plat No. 52 ✓

Farm Checked: Date 6-25-58

Photo No. 4-67; 4-68; 4-70; 4-93; 4-94; 4-95; 10-56;

By Vaughn Chadbourne

Legal Land Owner S. J. Pauly Address

Operator Address

Water is deliverd by:— 1. Private System; 2. Ditch Company; 3. State Project; 4. Federal Project; 5. Irrigation District

If under Ditch Company, Irrigation District, or Government Project, state the number of shares or inches, acre feet, as the case may be in said system

App. No. Decree No.	NAME OF APPROPRIATOR TO WHOM DECREED	NAME OF STREAM	Date App. Date Priority	Miner's Inches	In Use	NAME OF DITCH (Water Delivered By)	No.	R/F	P/G/S	Present Irr. Acres	Irrigable Acres
A-1738	A. C. Shilling	Unnamed Spring	6-3-04	40	Stock						
		NO IRRIGATION									

NOTE: R—Denotes Regular Irrigation. F—Flood Irrigation. P—Water diverted by means of pumping. G—Water diverted by gravity. S—Stored Water.

Condition of System Topography River Basin Columbia River

Adequate Supply: Yes No Explain

Remarks

Also in: Plat No. 32 Twp. 11N Rge. 7W	Plat No. 50 Twp. 9N Rge. 7W	Plat No. 55 Twp. 8N Rge. 7W
Plat No. 46 Twp. 10N Rge. 7W	Plat No. 51 Twp. 9N Rge. 8W	Plat No. 56 Twp. 8N Rge. 7W

Information From:

Field Survey

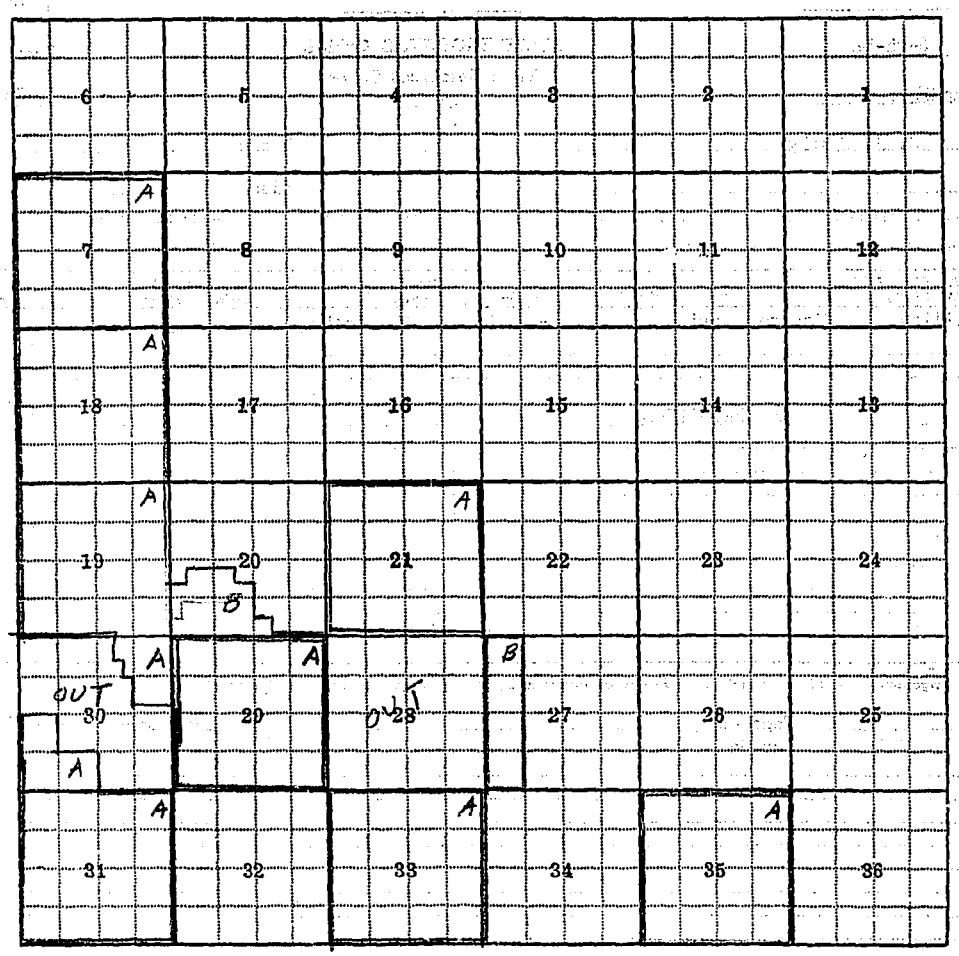

7-A; 18-A; 19-A; 20-B; 21-A; 27-B; 29-A; 30-A; 31-A; 33-A; 35-A;

F-1-A

County Powell

Farm Checked: Date 6-25-58

By Vaughn Chadbourne

STATE OF MONTANA
WATER CONSERVATION BOARD
Water Resources Survey

T. 9N R. 7W Plat No. 52

Photo No. 9-137

Legal Land Owner ..... Address .....

Operator ..... Address .....

Water is delivered by:— 1. Private System; 2. Ditch Company; 3. State Project; 4. Federal Project; 5. Irrigation District

App. No. Decree No.	NAME OF APPROPRIATOR TO WHOM DECREED	NAME OF STREAM	Date App. Date Priority	Miner's Inches	In Use	NAME OF DITCH (Water Delivered By)	No.	R/F	Present Irr. Acres	Irrigable Acres
518	J.C. Cramer									
	Charles K. Wakeman									
	M. D. Lamb	West FK. Ellston Cr.	9-10-88	100						
	Jos. C Cramer									
	M. D. Lamb									
	A. E. Cummings									
	G. J. Batcher									
	Ed. Whitehead									
	A. S. Harvey									
	C. N. Wakeman									
517A	Chas. Dixon	Ellston Creek	9-13-88	300						

NOTE: R—Denotes Regular Irrigation. F—Flood Irrigation.

Adequate Supply: Yes..... No..... Explain.....

Remarks.....

River Basin.....

Also in: Plat No..... Twp..... Rge.....	Plat No..... Twp..... Rge.....	Plat No..... Twp..... Rge.....
Plat No..... Twp..... Rge.....	Plat No..... Twp..... Rge.....	Plat No..... Twp..... Rge.....

Information From:

George Markin

By Abstract # 8112

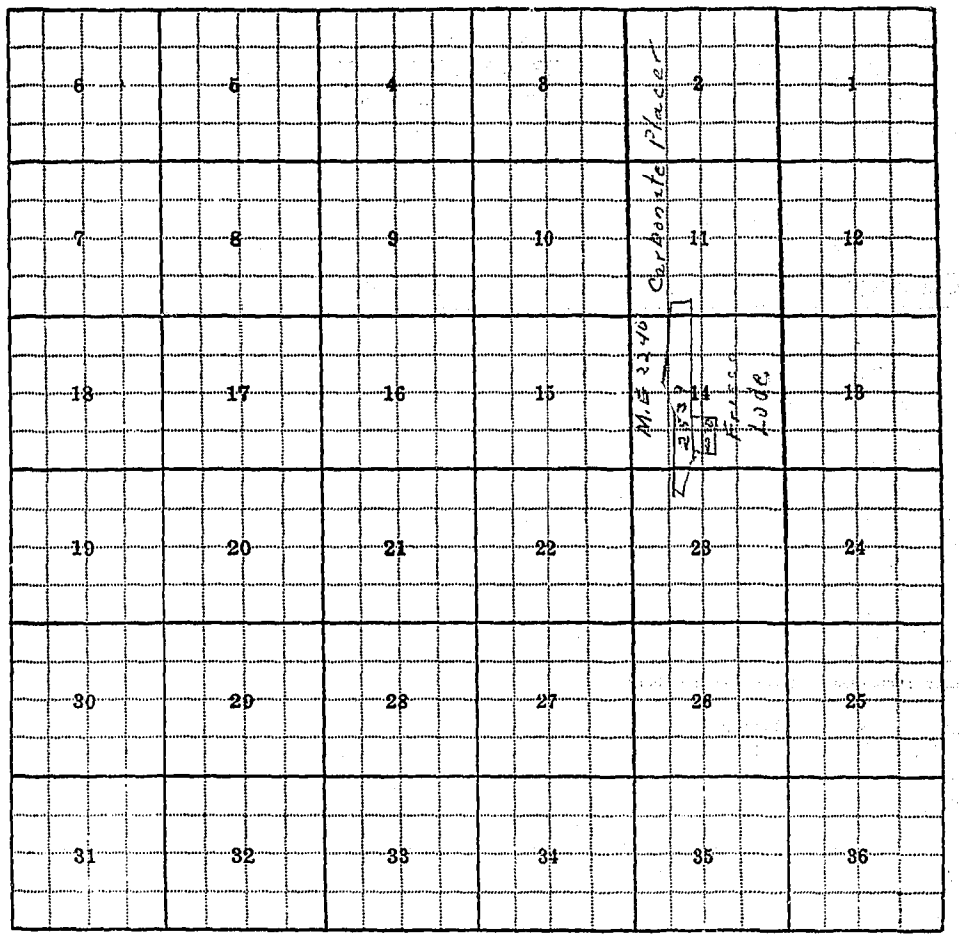

Land Ownership

53
T9N-R6W

F-1-A

County Powell

STATE OF

STATE ENGINEERS OFFICE

Water Resources Survey

T. 9N R. 6W Plat No. 53

Farm Checked: Date 6-23-58

Photo No. 4-90

By Vaughn Chadbourne

Legal Land Owner Donald Allen Address Allen Electric, Helena, Montana

Operator Same Address

Water is deliverd by:— 1. Private System; x 2. Ditch Company; 3. State Project; 4. Federal Project; 5. Irrigation District

If under Ditch Company, Irrigation District, or Government Project, state the number of shares or inches, acre feet, as the case may be in said system

App. No. Decree No.	NAME OF APPROPRIATOR TO WHOM DECREED	NAME OF STREAM	Date App. Date Priority	Miner's Inches	In Use	NAME OF DITCH (Water Delivered By)	No.	R/F	P/G/S	Present Irr. Acres	Irrigable Acres
A-129	Felix Senecal	Little Blackfoot River	11-13-01	500	part	O'Connell Ditch	1	R	)		
A-170	Jno. T. Jeffries	South Fork Little							)		
		Blackfoot River	6-16-90	200	part	O'Connell Ditch	1	R	)		
A-180	C. W. Fleming	West Fork Little							)		
		Blackfoot River	8-19-02	1,000	part	O'Connell Ditch	1	R	)	57	0
USE		Unnamed Tributary to									
		Little Blackfoot River				Allan Ditch	1	F		35	0
A-92	Philip Border	Little Blackfoot River	5-2-02	200	No						

NOTE: R—Denotes Regular Irrigation. F—Flood Irrigation. P—Water diverted by means of pumping. G—Water diverted by gravity. S—Stored Water.

Condition of System Good Topography Mountain meadow River Basin Columbia River

Adequate Supply: Yes..... No. X Explain

Remarks Has verbal permission to use O'Connell's Ditch.
I believe that the man who filed A-180 considered Telegraph Creek to be the East Fork of the Little Blackfoot River, therefore the West Fork would be the same as the Little Blackfoot River or the South Fork of the Little Blackfoot River.

Also in: Plat No. Twp. Rge.	Plat No. Twp. Rge.	Plat No. Twp. Rge.
Plat No. Twp. Rge.	Plat No. Twp. Rge.	Plat No. Twp. Rge.

Information From:

Eli Gunlock

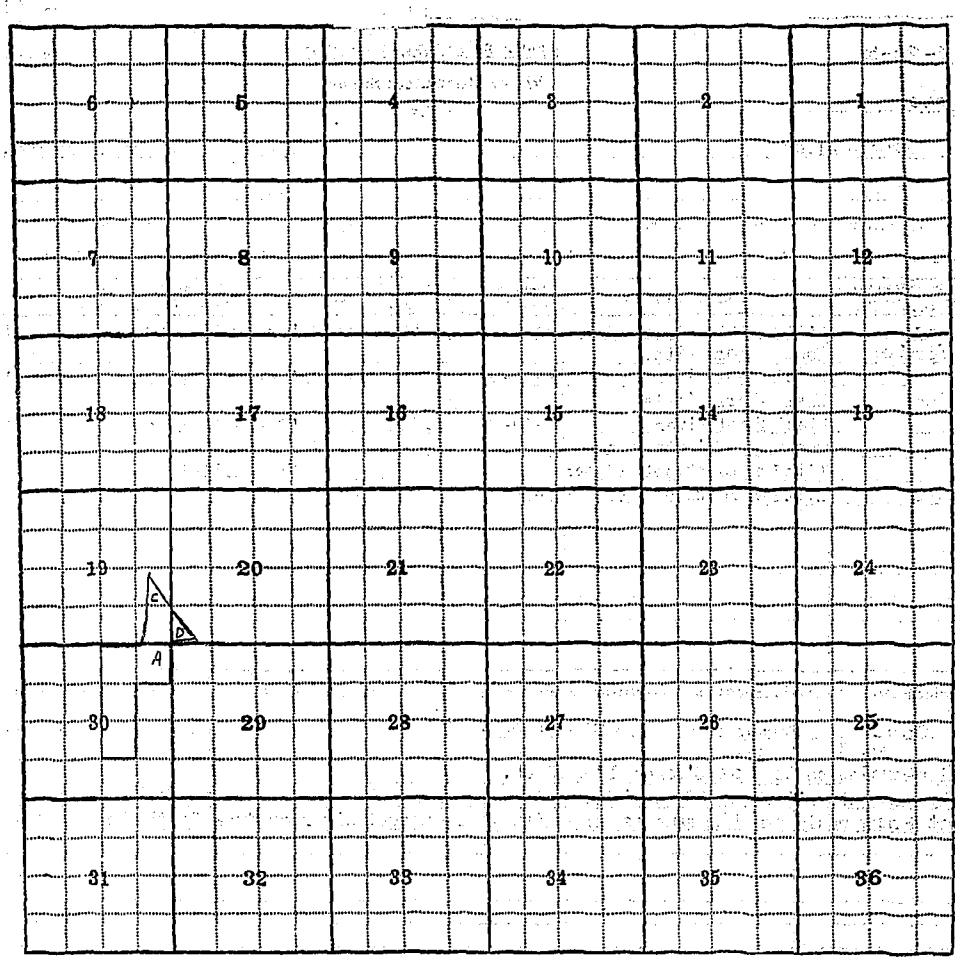
6
5
4
3
2
1
7
8
9
10
11
12
18
17
16
15
14
13
19
20
21
22
23
24
C
D
A
30
29
28
27
26
25
31
32
33
34
35
36

19-C; 20-D; 30-A;

F-1-A

County Powell

STATE OF MONTANA
STATE ENGINEERS OFFICE
Water Resources Survey

T 9N R 6W Plat No. 53

Farm Checked: Date 6-17-58

Photo No. 4-90

By Vaughn Chadbourne

Legal Land Owner Glenn C. & Ada Bone Address

Operator Glenn Bone Address Elliston, Montana

Water is deliverd by:— 1. Private System; x 2. Ditch Company; 3. State Project; 4. Federal Project; 5. Irrigation District

If under Ditch Company, Irrigation District, or Government Project, state the number of shares or inches, acre feet, as the case may be in said system

App. No. Decree No.	NAME OF APPROPRIATOR TO WHOM DECREED	NAME OF STREAM	Date App. Date Priority	Miner's Inches	In Use	NAME OF DITCH (Water Delivered By)	No.	R/F	P/G/S	Present Irr. Acres	Irrigable Acres
USE		Telegraph Creek				Bone Ditch	1	F		12	0

NOTE: R—Denotes Regular Irrigation. F—Flood Irrigation. P—Water diverted by means of pumping. G—Water diverted by gravity. S—Stored Water.

Condition of System Good Topography Mountain meadow River Basin Columbia River

Adequate Supply: Yes..... No. x Explain

Remarks

Chain of ownership - Lambert, Martineau, Bone.
Claims 200" Telegraph Creek, 2nd right. Says that R. V. Ranch Co. has 1st right, but that A-1309, A-1310, A-1310-A A-1311; and A-1314-A, are all mining claims.

Also in: Plat No. Twp. Rge.	Plat No. Twp. Rge.	Plat No. Twp. Rge.
Plat No. Twp. Rge.	Plat No. Twp. Rge.	Plat No. Twp. Rge.

Information From:

Glenn Bone

6	5	4	3	2	1
7	8	9	10	11	12
18	17	16	15	14	13
19	20	21	22	23	24
	C				
	B				
30	29	28	27	26	25
31	32	33	34	35	36

20-C; 29-B;

F-1-A

County Powell

STATE OF MONTANA
STATE ENGINEERS OFFICE
Water Resources Survey

T.9N R. 6W. Plat No. 53

Farm Checked: Date 6-19-58

Photo No. 4-90

By Vaughn Chadbourne

Legal Land Owner J. Henry Clinton Address

Operator Same Address Elliston, Montana

Water is deliverd by:— 1. Private System; x 2. Ditch Company; 3. State Project; 4. Federal Project; 5. Irrigation District

If under Ditch Company, Irrigation District, or Government Project, state the number of shares or inches, acre feet, as the case may be in said system

App. No. Decree No.	NAME OF APPROPRIATOR TO WHOM DECREED	NAME OF STREAM	Date App. Date Priority	Miner's Inches	In Use	NAME OF DITCH (Water Delivered By)	No.	R/F	P/G/S	Present Irr. Acres	Irrigable Acres
USE		Slate or State Creek				Clinton Ditch	1	F	)		
USE		Hat Creek				Clinton Ditch	1	F	)		
USE		Little Blackfoot River				Clinton Ditch	1	R	)	28	0

NOTE: R—Denotes Regular Irrigation. F—Flood Irrigation. P—Water diverted by means of pumping. G—Water diverted by gravity. S—Stored Water.

Condition of System Good Topography Mountain meadow River Basin Columbia River

Adequate Supply: Yes..... No. X Explain

Remarks

Also in: Plat No. 52 Twp. 9N Rge. 7W | Plat No..... Twp..... Rge..... | Plat No..... Twp..... Rge.....
Plat No..... Twp..... Rge..... | Plat No..... Twp..... Rge..... | Plat No..... Twp..... Rge.....

Information From:

J. Henry Clinton

6	5	4	3	2	1
7	8	9	10	11	12
18	17	16	15	14	13
19	20	21	22	23	24
C 30	29	28	27	26	25
31	32	33	34	35	36

30=C;

F-1-A

County Powell

STATE OF MONTANA
STATE ENGINEERS OFFICE
Water Resources Survey

T 9N R 6W Plat No. 53

Farm Checked: Date 6-17-58

Photo No. 9-134

By Vaughn Chadbourne

Legal Land Owner Wm. McIntosh Address

Operator same Address

Water is deliverd by:— 1. Private System; x 2. Ditch Company; 3. State Project; 4. Federal Project; 5. Irrigation District

If under Ditch Company, Irrigation District, or Government Project, state the number of shares or inches, acre feet, as the case may be in said system

App. No. Decree No.	NAME OF APPROPRIATOR TO WHOM DECREED	NAME OF STREAM	Date App. Date Priority	Miner's Inches	In Use	NAME OF DITCH (Water Delivered By)	No.	R/F	P/G/S	Present Irr. Acres	Irrigable Acres
A-697	John Clark	King's Gulch Creek	7-3-05	120	Yes	Clark Ditch	1	F		15	0

NOTE: R—Denotes Regular Irrigation. F—Flood Irrigation. P—Water diverted by means of pumping. G—Water diverted by gravity. S—Stored Water.

Condition of System Good Topography Mountain meadow River Basin Columbia River

Adequate Supply: Yes..... No....x.... Explain

Remarks

Also in: Plat No. Twp. Rge.	Plat No. Twp. Rge.	Plat No. Twp. Rge.
Plat No. Twp. Rge.	Plat No. Twp. Rge.	Plat No. Twp. Rge.

Information From:
Sam White and
Wm. McIntosh

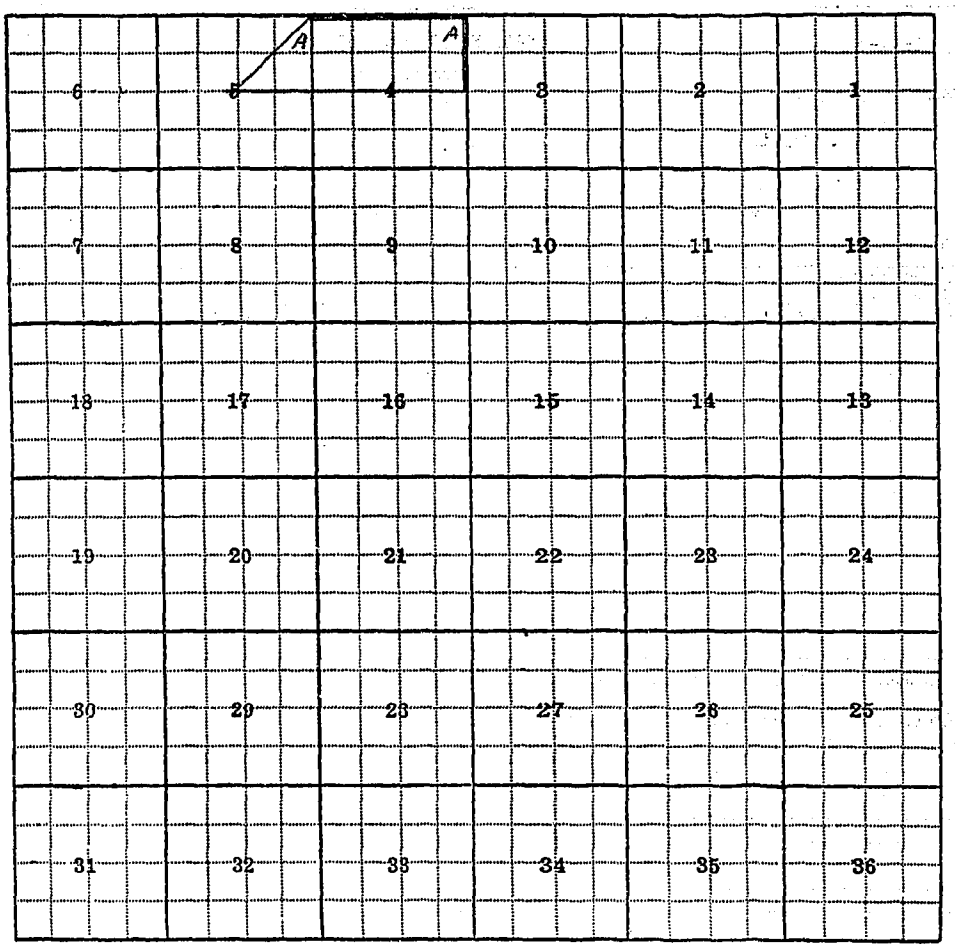
A
A
6
5
4
3
2
1
7
8
9
10
11
12
18
17
16
15
14
13
19
20
21
22
23
24
30
29
28
27
26
25
31
32
33
34
35
36

4-A; 5-A;

F-1-A

County Powell

STATE OF MONTANA

STATE ENGINEERS OFFICE

Water Resources Survey

T. 9N R. 6W Plat No. 53

Farm Checked: Date 6-19-58

Photo No. 4-90; 4-71;

By Vaughn Chadbourne

Legal Land Owner Katherine & Myles Meyer Address

Operator Address

Water is deliverd by:— 1. Private System; 2. Ditch Company; 3. State Project; 4. Federal Project; 5. Irrigation District

If under Ditch Company, Irrigation District, or Government Project, state the number of shares or inches, acre feet, as the case may be in said system

App. No. Decree No.	NAME OF APPROPRIATOR TO WHOM DECREED	NAME OF STREAM	Date App. Date Priority	Miner's Inches	In Use	NAME OF DITCH (Water Delivered By)	No.	R/F	P/G/S	Present Irr. Acres	Irrigable Acres
A-529-A	Katherine and Roy										
	Meyer	Flume Creek	5-25-44	80	Not in						
					Use						
		NO IRRIGATION									

NOTE: R—Denotes Regular Irrigation. F—Flood Irrigation. P—Water diverted by means of pumping. G—Water diverted by gravity. S—Stored Water.

Condition of System Topography River Basin Columbia River

Adequate Supply: Yes No Explain

Remarks

Also in: Plat No. Twp. Rge.	Plat No. Twp. Rge.	Plat No. Twp. Rge.
Plat No. Twp. Rge.	Plat No. Twp. Rge.	Plat No. Twp. Rge.

Information From:

Field Survey

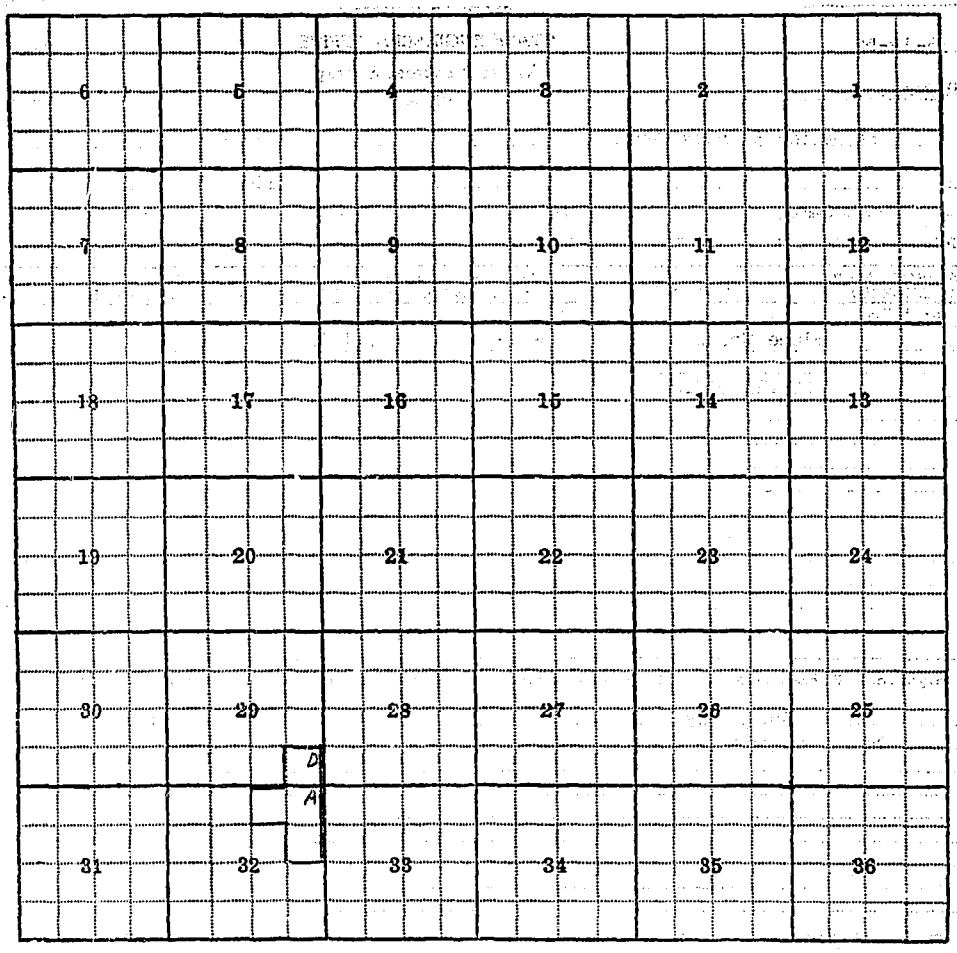
6
5
4
3
2
1
7
8
9
10
11
12
18
17
16
15
14
13
19
20
21
22
23
24
30
29
28
27
26
25
D
A
31
32
33
34
35
36

29-D; 32-A;

F-1-A

County Powell

STATE OF MONTANA
STATE ENGINEERS OFFICE
Water Resources Survey

T.8N R.10W Plat No. 55

Farm Checked: Date 5-26-58

Photo No. 8-91, 8-92, 8-93, 8-9, 8-8

By R. J. Peter

Legal Land Owner S. J. Pauly Address Deer Lodge, Montana

Operator Address

Water is deliverd by:— 1. Private System; 2. Ditch Company; 3. State Project; 4. Federal Project; 5. Irrigation District

If under Ditch Company, Irrigation District, or Government Project, state the number of shares or inches, acre feet, as the case may be in said system

App. No. Decree No.	NAME OF APPROPRIATOR TO WHOM DECREED	NAME OF STREAM	Date App. Date Priority	Miner's Inches	In Use	NAME OF DITCH (Water Delivered By)	No.	R/F	P/G/S	Present Irr. Acres	Irrigable Acres
*D-253	C.H. Williams &										
	Peter Pauly	Rock Creek	6-1-81	180	Yes)						
			10-1-86	170	Yes)						
			10-5-86	180	Yes)						
			6-1-98	300	Yes)						
			10-1-05	150	Yes)						
			6-2-19	1000	Yes)						
*D-251	Rock Creek Ditch &				)						
	Mining Co.	Rock Creek	5-9-67	3000	Yes)	Pauly Ditch	1	R		1174	0
*D-246	A. C. Brand, Carl				)						
	Scharf, John Stav,				)						
	Carl Scharf,				)						
	John Stav	Rock Creek	10-15-86	250	Yes)						
*D-249	Peter V. McMillan	Rock Creek	6-1-10	250	Yes)						
			5-28-12	200	Yes)						

NOTE: R—Denotes Regular Irrigation. F—Flood Irrigation. P—Water diverted by means of pumping. G—Water diverted by gravity. S—Stored Water.

Condition of System Good Topography Bench River Basin Columbia River

Adequate Supply: Yes X No Explain

Remarks

*Pauly has ½ these rights

Also in: Plat No. 56	Twp. 8N	Rge. 9W	Plat No. 46	Twp. 10N	Rge. 7W	Plat No. 51	Twp. 9N	Rge. 7W
Plat No. 30	Twp. 11N	Rge. 9W	Plat No. 50	Twp. 9N	Rge. 9W	Plat No. 52	Twp. 9N	Rge. 7W

Information From:
S. J. Pauly & Dan Mizner

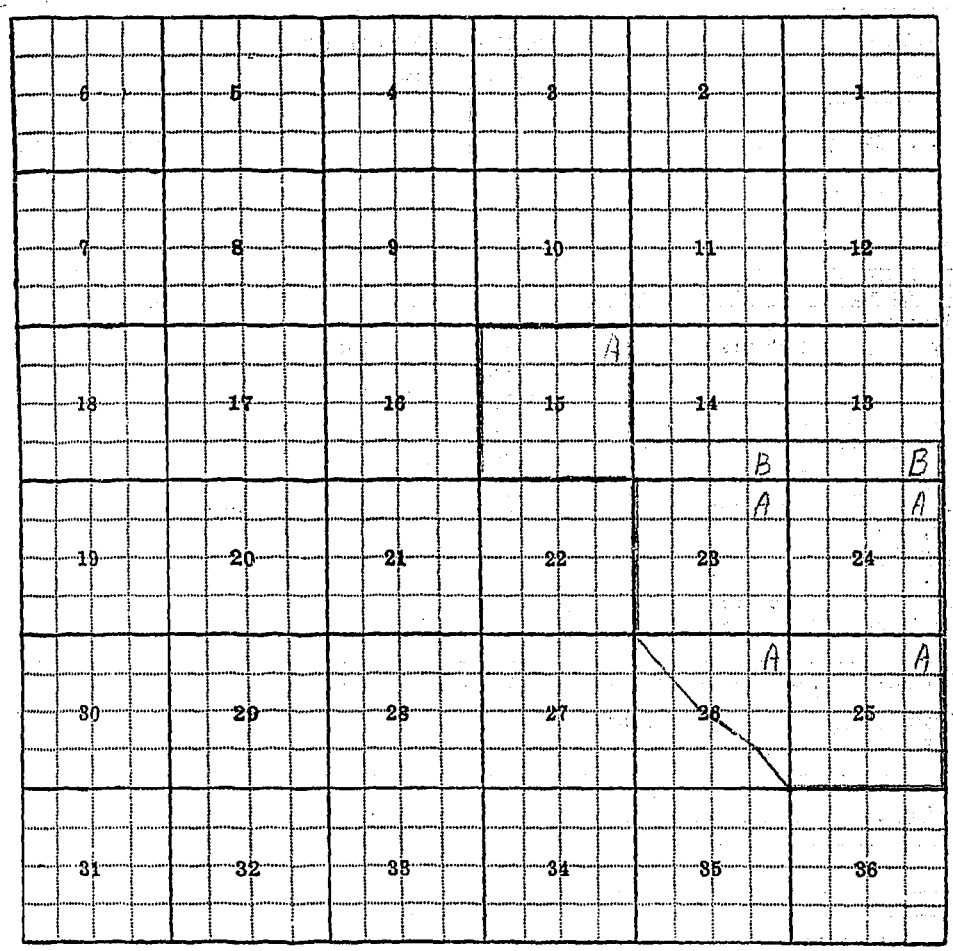

13B, 14B, 15A, 23A, 24A, 25A, 26A,

F-1-A

County Powell

STATE OF MONTANA
STATE ENGINEERS OFFICE
Water Resources Survey

T 9N R 6W Plat No. 53

Farm Checked: Date 6-17-59

Photo No. 4-90

By Vaughn Chadbourne

Legal Land Owner R. V. Ranch Co. Address Helena, Montana

Operator Same Address

Water is deliverd by:— 1. Private System; x 2. Ditch Company; 3. State Project; 4. Federal Project; 5. Irrigation District

If under Ditch Company, Irrigation District, or Government Project, state the number of shares or inches, acre feet, as the case may be in said system

App. No. Decree No.	NAME OF APPROPRIATOR TO WHOM DECREED	NAME OF STREAM	Date App. Date Priority	Miner's Inches	In Use	NAME OF DITCH (Water Delivered By)	No.	R/F	P/G/S	Present Irr. Acres	Irrigable Acres
A-170	Jno. T. Jeffries	South Fork Little						)			
		Blackfoot River	6-16-90	200	Part	O'Connell Ditch	1	R)			
A-180	C. W. Fleming	West Fork Little						)			
		Blackfoot River	8-19-02	1,000	Part	O'Connell Ditch	1	R)			
A-102	Nathaniel Buckmaster	Little Blackfoot River	10-15-17	1,000	Yes	O'Connell Ditch	1	R)			
A-129	Felix Senecal	Little Blackfoot River	11-13-01	500	Part	O'Connell Ditch	1	R)		110	0
A-172	Edw. L. Foncar	East Branch of South									
		Fork Little Blackfoot									
		River	8-8-83	1,000	Yes	O'Connell Ditch	1	R		40	0
A-733	Fannie M. Cameron	McDonald Creek	9-24-02	320	No						
A-734	W. H. Cameron and										
	W. B. Edgar	McDonald Creek	9-14-05	300	No						
		[illegible]	[illegible]	[illegible]	[illegible]						
A-771	W.H. Cameron and										
	W. B. Edgar	Mike Reinig Creek	6-24-92	500	No	(CONTINUED ON NEXT PAGE)					

NOTE: R—Denotes Regular Irrigation. F—Flood Irrigation. P—Water diverted by means of pumping. G—Water diverted by gravity. S—Stored Water.

Condition of System Poor Topography River Basin Columbia River

Adequate Supply: Yes No x Explain

Remarks

I believe that the Little Blackfoot River, the West Fork of the Little Blackfoot River, and the South Fork of the Little Blackfoot River are all the same stream and the East Branch of the South Fork of the Little Blackfoot River is the same stream as Telegraph Creek.

Also in: Plat No. 47 Twp. 10N Rge. 6W	Plat No. Twp. Rge.	Plat No. Twp. Rge.
Plat No. Twp. Rge.	Plat No. Twp. Rge.	Plat No. Twp. Rge.

Information From:
Eli Gunlock, Foreman

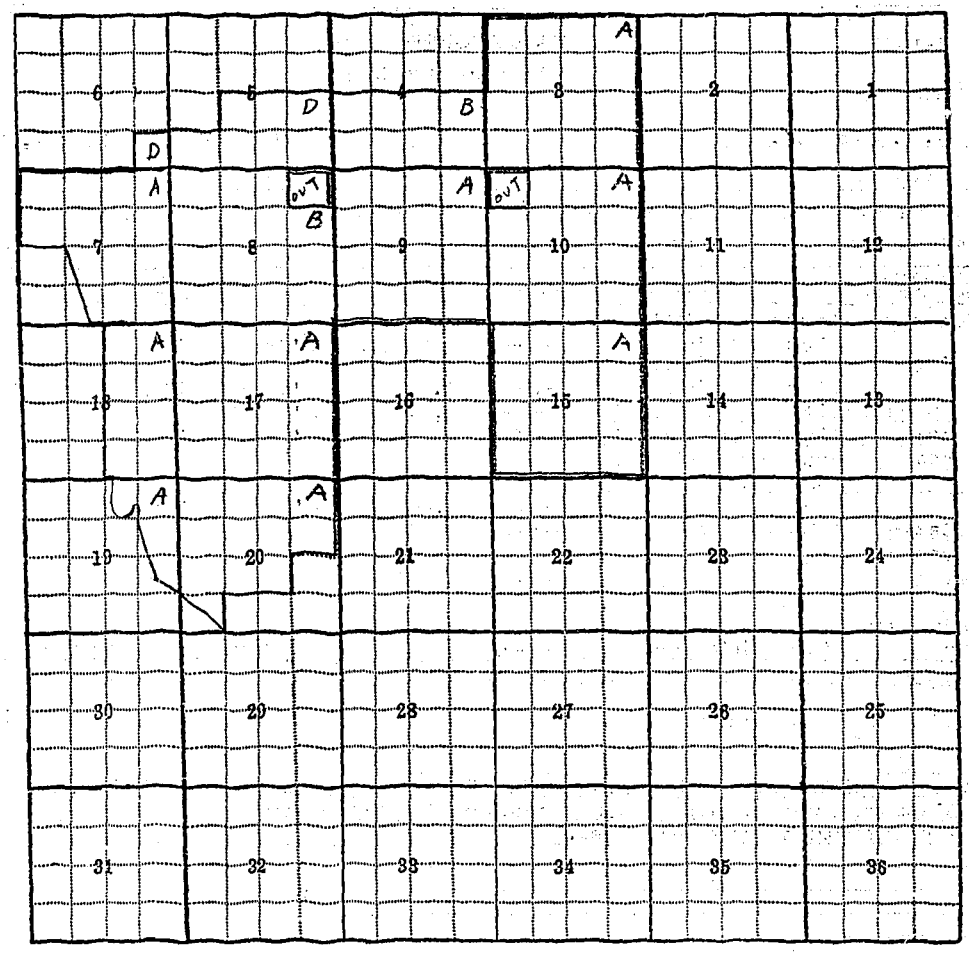

3-A; 4-B; 5-D; 6-D; 7-A; 8-B; 9-A; 10-A; 15-A; 17-A; 18-A; 19-A; 20-A;

F-1-A

County P owell

STATE OF MONTANA
STATE ENGINEERS OFFICE
Water Resources Survey

T. 9N. R. 6W. Plat No. 53

Farm Checked: Date 6-17-58

Photo No. 4-90

By Vaughn Chadbourne

Legal Land Owner R. V. Ranch Co. (CONTINUED) Page 2. Address

Operator Address

Water is deliverd by:— 1. Private System; 2. Ditch Company; 3. State Project; 4. Federal Project; 5. Irrigation District

If under Ditch Company, Irrigation District, or Government Project, state the number of shares or inches, acre feet, as the case may be in said system

App. No. Decree No.	NAME OF APPROPRIATOR TO WHOM DECREED	NAME OF STREAM	Date App. Date Priority	Miner's Inches	In Use	NAME OF DITCH (Water Delivered By)	No.	R/F	P/G/S	Present Irr. Acres	Irrigable Acres
A-771-A	A. J. Coty	Mike Reinig Creek	6-9-41	300	No						
A-772	William B. Edgar	Mike Reinig Creek	6-7-02	300	No						
A-775	Hiram Jones	Mike Reinig Creek	6-22-94	200	No						
A-779	Geo. W. Thompson	Tributary of Mike									
		Reinig Creek	5-3-16	60	No						

NOTE: R—Denotes Regular Irrigation. F—Flood Irrigation. P—Water diverted by means of pumping. G—Water diverted by gravity. S—Stored Water.

Condition of System Topography River Basin

Adequate Supply: Yes No Explain

Remarks

Also in: Plat No. Twp. Rge.	Plat No. Twp. Rge.	Plat No. Twp. Rge.
Plat No. Twp. Rge.	Plat No. Twp. Rge.	Plat No. Twp. Rge.

Information From:

F-1-A

County Powell

STATE OF MONTANA
STATE ENGINEERS OFFICE
Water Resources Survey

T. 9N R. 6W Plat No. 53

Farm Checked: Date 6-24-58

Photo No. 9-136

By Vaughn Chadbourne

Legal Land Owner Kathryn Senecal Address

Operator Address

Water is deliverd by:— 1. Private System; 2. Ditch Company; 3. State Project; 4. Federal Project; 5. Irrigation District

If under Ditch Company, Irrigation District, or Government Project, state the number of shares or inches, acre feet, as the case may be in said system

App. No. Decree No.	NAME OF APPROPRIATOR TO WHOM DECREED	NAME OF STREAM	Date App. Date Priority	Miner's Inches	In Use	NAME OF DITCH (Water Delivered By)	No.	R/F	P/G/S	Present Irr. Acres	Irriga Acr
A-1632	John H. Clark	Unnamed Spring	5-27-05	20	Stock						
		NO IRRIGATION									

NOTE: R—Denotes Regular Irrigation. F—Flood Irrigation. P—Water diverted by means of pumping. G—Water diverted by gravity. S—Stored Water.

Condition of System Topography River Basin Columbia River

Adequate Supply: Yes No Explain

Remarks

Also in:								
Plat No. 45	Twp. 10N	Rge. 5W	Plat No. 47	Twp. 10N	Rge. 6W	Plat No.	Twp.	Rge.
Plat No. 46	Twp. 10N	Rge. 7W	Plat No.	Twp.	Rge.	Plat No.	Twp.	Rge.

Information From:
Sam White and
Field Survey

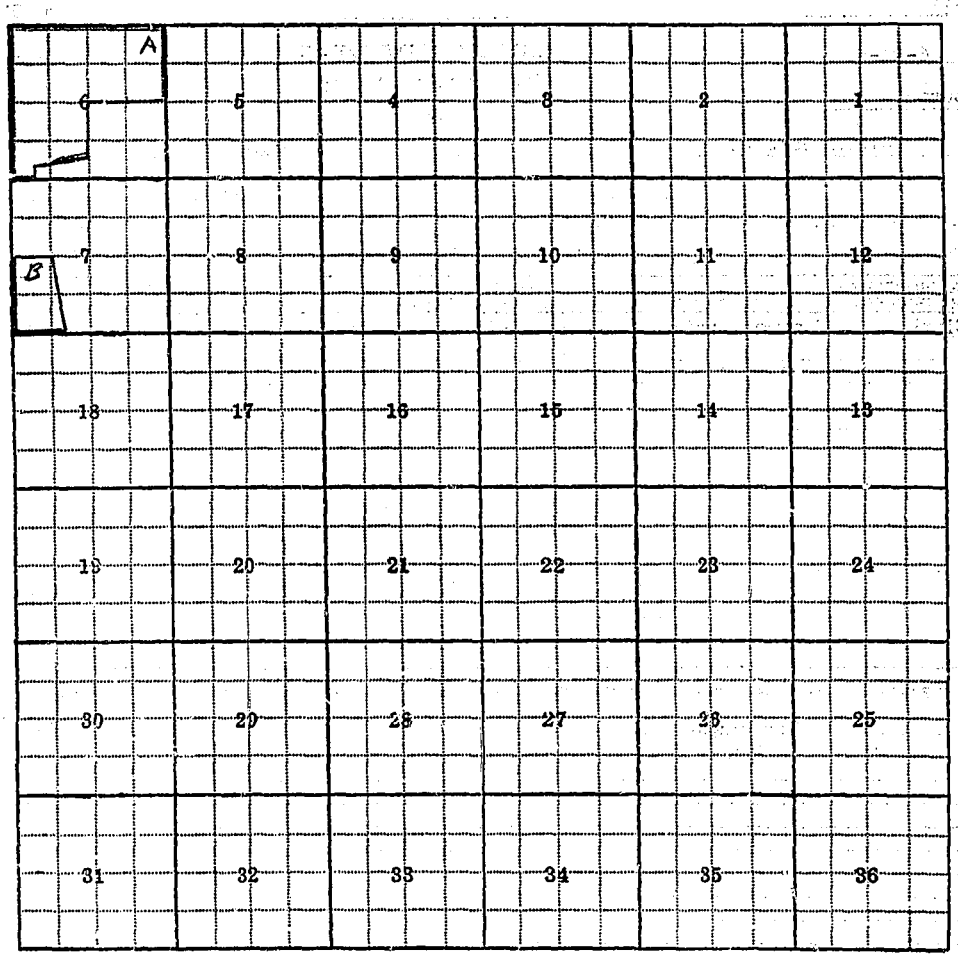
A
6
5
4
3
2
1
B
7
8
9
10
11
12
18
17
16
15
14
13
19
20
21
22
23
24
30
29
28
27
26
25
31
32
33
34
35
36

6-A; 7-B;

F-1-A

County Powell

STATE OF MONTANA
STATE ENGINEERS OFFICE
Water Resources Survey

T. 9N R. 6W Plat No. 53

Farm Checked: Date 6-24-58

Photo No. 4-91; 4-70;

By Vaughn Chadbourne

Legal Land Owner U. S. A. Address

Operator Address

Water is deliverd by:— 1. Private System; 2. Ditch Company; 3. State Project; 4. Federal Project; 5. Irrigation District

If under Ditch Company, Irrigation District, or Government Project, state the number of shares or inches, acre feet, as the case may be in said system

App. No. Decree No.	NAME OF APPROPRIATOR TO WHOM DECREED	NAME OF STREAM	Date App. Date Priority	Miner's Inches	In Use	NAME OF DITCH (Water Delivered By)	No.	R/F	P/G/S	Present Irr. Acres	Irrigable Acres
A-808-A	L.A. Koon	Moose Creek	9-3-46	200	No						
		NO IRRIGATION									

NOTE: R—Denotes Regular Irrigation. F—Flood Irrigation. P—Water diverted by means of pumping. G—Water diverted by gravity. S—Stored Water.

Condition of System Topography River Basin Columbia River

Adequate Supply: Yes No Explain

Remarks

Also in:								
Plat No. 35	Twp. 12N.	Rge. 8W	Plat No. 48	Twp. 9N	Rge. 11W	Plat No.	Twp.	Rge.
Plat No. 37	Twp. 11N.	Rge. 11W	Plat No. 54	Twp. 8N	Rge. 11W	Plat No.	Twp.	Rge.

Information From:

Field Survey

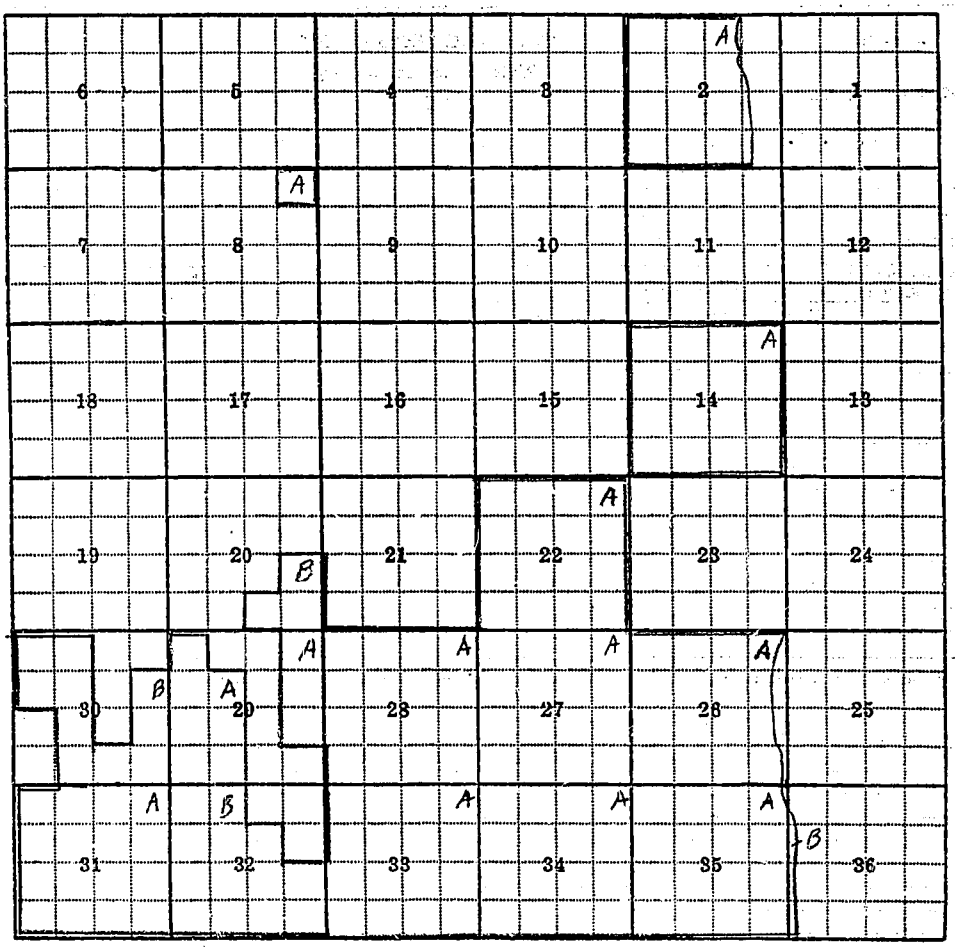

2-A; 8-A; 14-A; 20-B; 22-A; 26-A; 27-A; 28-A; 29-A; 30-B; 31-A; 32-B; 33-A; 34-A; 35-A; 36-B;

F-1-A

County Powell

STATE OF MONTANA

STATE ENGINEERS OFFICE

Water Resources Survey

T 9N R 6W Plat No. 53

Farm Checked: Date 6-21-58

Photo No. 9-136

By Vaughn Chadbourne

Legal Land Owner Sam White Address Elliston, Montana

Operator Same Address

Water is deliverd by:— 1. Private System; X 2. Ditch Company; 3. State Project; 4. Federal Project; 5. Irrigation District

If under Ditch Company, Irrigation District, or Government Project, state the number of shares or inches, acre feet, as the case may be in said system

App. No. Decree No.	NAME OF APPROPRIATOR TO WHOM DECREED	NAME OF STREAM	Date App. Date Priority	Miner's Inches	Use	NAME OF DITCH (Water Delivered By)	No.	R/F	P/G/S	Present Irr. Acres	Irrigable Acres
USE		Dog Creek				White Ditch	1	R		4	0

NOTE: R—Denotes Regular Irrigation. F—Flood Irrigation. P—Water diverted by means of pumping. G—Water diverted by gravity. S—Stored Water.

Condition of System Topography Creek bottom River Basin Columbia River

Adequate Supply: Yes X No Explain

Remarks

Claims to have 1st right on Dog Creek but doesn't know by whom filed, how much or when.

Also in: Plat No. Twp. Rge.	Plat No. Twp. Rge.	Plat No. Twp. Rge.
Plat No. Twp. Rge.	Plat No. Twp. Rge.	Plat No. Twp. Rge.

Information From:

Sam White


6
C
5
4
3
2
1
7
8
9
10
11
12
18
17
16
15
14
13
19
20
21
22
23
24
30
29
28
27
26
25
31
32
33
34
35
36

6-C:

54
T8N-R11W

F-1-A

County Powell

STATE OF MONTANA
STATE ENGINEERS OFFICE
Water Resources Survey

T. 8N R. 11W Plat No. 54

Farm Checked: Date 5-28-58

Photo No.

By R. J. Peter

Legal Land Owner U. S. A. Address

Operator Address

Water is delivered by:— 1. Private System; 2. Ditch Company; 3. State Project; 4. Federal Project; 5. Irrigation District

If under Ditch Company, Irrigation District, or Government Project, state the number of shares or inches, acre feet, as the case may be in said system

App. No. Decree No.	NAME OF APPROPRIATOR TO WHOM DECREED	NAME OF STREAM	Date App. Date Priority	Miner's Inches	In Use	NAME OF DITCH (Water Delivered By)	No.	R/F	P/G/S	Present Irr. Acres	Irrigable Acres
1601A	U.S.F.S. Deer Lodge										
	National Forest	Pioneer Spring	10-28-47	11	Stock						
		NO IRRIGATION									

NOTE: R—Denotes Regular Irrigation. F—Flood Irrigation. P—Water diverted by means of pumping. G—Water diverted by gravity. S—Stored Water.

Condition of System Topography River Basin Columbia River

Adequate Supply: Yes No Explain

Remarks

Also in:											
Plat No. 35	Twp. 12N	Rge. 8W	Plat No. 48	Twp. 9N	Rge. 11W	Plat No.	Twp.	Rge.
Plat No. 37	Twp. 11N	Rge. 11W	Plat No. 53	Twp. 9N	Rge. 6W	Plat No.	Twp.	Rge.

Information From:

Field Survey

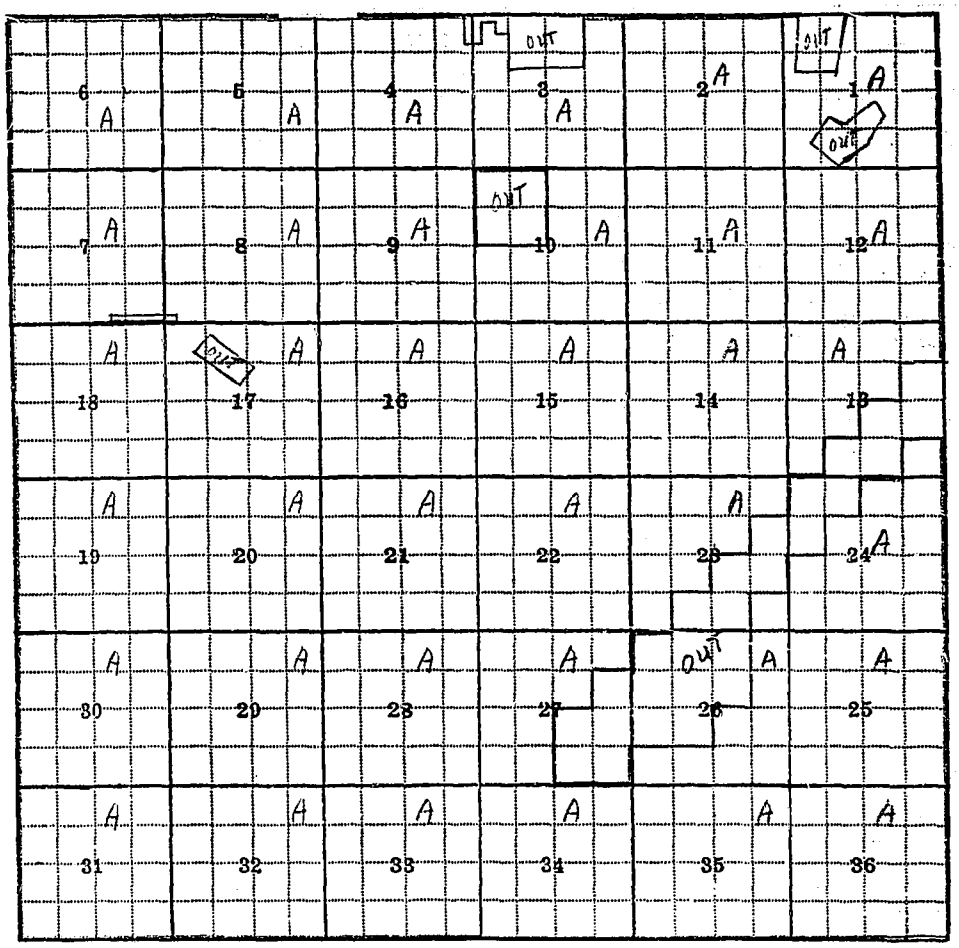

Code 1A to 36A Incl.

55
T8N-R10W

F-1-A

County Powell

Farm Checked: Date 5-8-58

By Robert Peter

STATE OF MONTANA
STATE ENGINEERS OFFICE
Water Resources Survey

T 8N R 10W Plat No. 55

Photo No. 8-112; 8-113; 8-90; 8-89; 8-12; 8-11; 8-10; 8-9; 7-186; 7-185; 7-184; 7-183; 7-182; 7-181

Legal Land Owner W. J. Foxley Inc. (State Prison) Address Omaha, Nebraska

Operator State of Montana - buying Address Deer Lodge, Montana

Water is delivered by:— × 1. Private System; 2. Ditch Company; 3. State Project; 4. Federal Project; 5. Irrigation District

If under Ditch Company, Irrigation District, or Government Project, state the number of shares or inches, acre feet, as the case may be in said system

App. No. Decree No.	NAME OF APPROPRIATOR TO WHOM DECREED	NAME OF STREAM	Date App. Date Priority	Miner's Inches	In Use	NAME OF DITCH (Water Delivered By)	No.	R/F	P/G/S	Present Irr. Acres	Irrigable Acres
D-311)	Deer Lodge Farms	Willow Creek	1st right								
)			5-15-74	110	Yes						
D-312)	Deer Lodge Farms	Hagan Lake				Brand Ditches	1	R		54	32
D-247	Deer Lodge Farms Inc.	Rock Creek	7-21-92	200	No	Deer Lodge Farms Ditches	1	R			2097
D-283)*	Frank Conley &										
)	Thos. McTague	Tincup Joe Creek	1st right								
)			1864	100	Yes						
D-284)	Frank Conley &										
)	Thos. McTague	Tincup Joe Creek	2nd right								
)			1866	400	Yes						
D-285)	Frank Conley &										
)	Thos. McTague	Tincup Joe Creek	3rd right								
)			1867	125	Yes						

CONTINUED ON NEXT PAGE

NOTE: R—Denotes Regular Irrigation. F—Flood Irrigation. P—Water diverted by means of pumping. G—Water diverted by gravity. S—Stored Water.

Condition of System Fair Topography Bench River Basin Columbia River

Adequate Supply: Yes x No Explain

Remarks * City of Deer Lodge has 1st 75 miner's inches of this right.

Also in: Plat No. 49 Twp. 9N Rge. 10W	Plat No. 60 Twp. 7N Rge. 9W	Plat No. Twp. Rge.
Plat No. 59 Twp. 7N Rge. 10W	Plat No. Twp. Rge.	Plat No. Twp. Rge.

Information From:
Bill Voth, Jim Young and Elmer Erickse

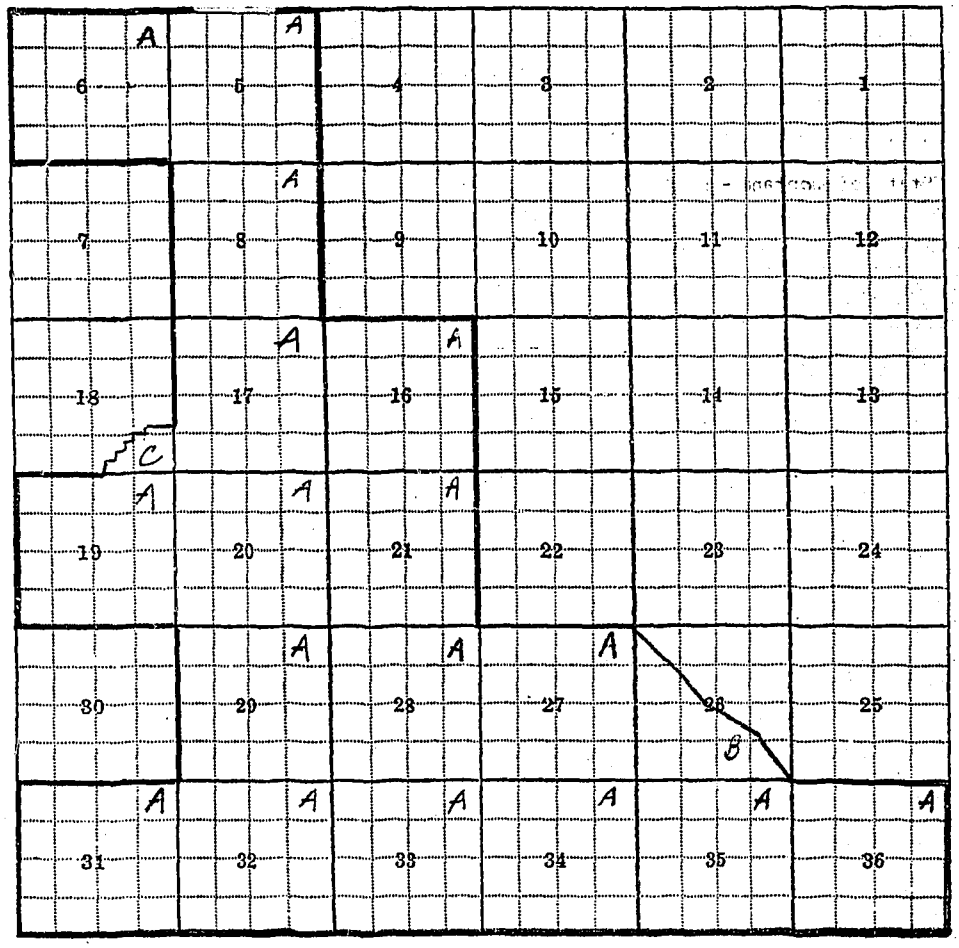

5-A, 6-A, 8-A, 16-A, 17-A 18-C, 19-A, 20-A, 21-A, 26-B, 27-A, 28-A, 29-A, 31-A, 32-A, 33-A, 34-A, 35-A, 3[illegible]-A

F-1-A

County Powell

STATE OF MONTANA
STATE ENGINEERS OFFICE
Water Resources Survey

T. 8N R. 10W Plat No. 55

Farm Checked: Date

Photo No.

By

Legal Land Owner W. J. Foxley Inc. (Continued) Page 2 Address

Operator Address

Water is deliverd by:— 1. Private System; 2. Ditch Company; 3. State Project; 4. Federal Project; 5. Irrigation District

If under Ditch Company, Irrigation District, or Government Project, state the number of shares or inches, acre feet, as the case may be in said system

App. No. Decree No.	NAME OF APPROPRIATOR TO WHOM DECREED	NAME OF STREAM	Date App. Date Priority	Miner's Inches	In Use	NAME OF DITCH (Water Delivered By)	No.	R/F	P/G/S	Present Irr. Acres	Irrigable Acres
D-286 #	Frank Conley &										
	Thos. McTague	Tincup Joe Creek	4th right								
			early								
			1869	250	Yes						
D-287	Frank Conley &										
	Thos. McTague	Tincup Joe Creek	5th right								
			1869	200	Yes						
D-288	Frank Conley &										
	Thos. McTague	Tincup Joe Creek	6th right								
			8-1873	200	Yes						
D-289	Frank Conley &										
	Thos. McTague	Tincup Joe Creek	8th right								
			1880	100	Yes						
	CONTINUED ON NEXT PAGE										

NOTE: R—Denotes Regular Irrigation. F—Flood Irrigation. P—Water diverted by means of pumping. G—Water diverted by gravity. S—Stored Water.

Condition of System Topography River Basin

Adequate Supply: Yes No Explain

Remarks # Woodward has 20 miner's inches of this right.

Also in:					
Plat No. Twp. Rge.	Plat No. Twp. Rge.	Plat No. Twp. Rge.	Plat No. Twp. Rge.	Plat No. Twp. Rge.	Plat No. Twp. Rge.

Information From:

F-1-A

County Powell

Farm Checked: Date

By

STATE OF MONTANA
STATE ENGINEERS OFFICE
Water Resources Survey

T. 8N R. 10W Plat No. 55

Photo No.

Legal Land Owner W. J. Foxley Inc. (Continued) Page 3 Address

Operator Address

Water is deliverd by:— 1. Private System; 2. Ditch Company; 3. State Project; 4. Federal Project; 5. Irrigation District

If under Ditch Company, Irrigation District, or Government Project, state the number of shares or inches, acre feet, as the case may be in said system

App. No. Decree No.	NAME OF APPROPRIATOR TO WHOM DECREED	NAME OF STREAM	Date App. Date Priority	Miner's Inches	In Use	NAME OF DITCH (Water Delivered By)	No.	R/F	P/G/S	Present Irr. Acres	Irrigable Acres
D-290)	Frank Conley &										
)	Thos. McTague	Tincup Joe Creek	9th right								
)			7-1886	100	Yes						
D-291)	Frank Conley &										
)	Thos. McTague	Tincup Joe Creek	10th right								
)			3-1887	200	Yes						
D-292)	Frank Conley &										
)	Thos. McTague	Tincup Joe Creek	11th right								
)			6-1896	300	Yes	Prison Farm Ditches	1	R		369	148
						Taylor Creek Ditch	1	R		30	0
A-702	Frank D. Balch	La Marsh Creek	5-11-10	400	Yes						
A-703	Mont. Agri. Proj.	La Marsh Creek	3-23-10	400	Yes						
A-704	Mont. Agri. Proj.	La Marsh Creek	2-14-10	400	Yes						
A-708	Frank D. Balch	Lime Kiln Gulch	5-12-10	250	+						
	CONTINUED ON NEXT PAGE										

NOTE: R—Denotes Regular Irrigation. F—Flood Irrigation. P—Water diverted by means of pumping. G—Water diverted by gravity. S—Stored Water.

Condition of System Topography River Basin

Adequate Supply: Yes No Explain

Remarks + There is still some question as to ownership and use of these rights. The State should check the contract for deed to determine ownership of these rights.

Also in: Plat No. Twp. Rge.	Plat No. Twp. Rge.	Plat No. Twp. Rge.
Plat No. Twp. Rge.	Plat No. Twp. Rge.	Plat No. Twp. Rge.

Information From:

F-1-A

County Powell

Farm Checked: Date

By

STATE OF MONTANA
STATE ENGINEERS OFFICE
Water Resources Survey

T 8N R 10W Plat No. 55

Photo No.

Legal Land Owner W. J. Foxley Inc. (Continued) Page 4 Address

Operator Address

Water is deliverd by:— 1. Private System; 2. Ditch Company; 3. State Project; 4. Federal Project; 5. Irrigation District

If under Ditch Company, Irrigation District, or Government Project, state the number of shares or inches, acre feet, as the case may be in said system

App. No. Decree No.	NAME OF APPROPRIATOR TO WHOM DECREED	NAME OF STREAM	Date App. Date Priority	Miner's Inches	In Use	NAME OF DITCH (Water Delivered By)	No.	R/F	P/G/S	Present Irr. Acres	Irrigable Acres
A-1639	Myron Curn	Unnamed Spring									
			10-3-99	30	+						
A-1710	C. A. McDaniel	Unnamed Spring									
			6-28-19	1000	+Part						
A-1783	Jos. Henry Taylor	Irvine Lake	9-16-90	All	Yes						
A-1346	Frank O. Balch.	Tin Cup Joe Creek	5-12-10	5000	Yes						

NOTE: R—Denotes Regular Irrigation. F—Flood Irrigation. P—Water diverted by means of pumping. G—Water diverted by gravity. S—Stored Water.

Condition of System Topography River Basin

Adequate Supply: Yes No Explain

Remarks + There is still some question as to ownership and use of these rights. The State should check the contract for deed to determine ownership of these rights.

Also in: Plat No. Twp. Rge.	Plat No. Twp. Rge.	Plat No. Twp. Rge.
Plat No. Twp. Rge.	Plat No. Twp. Rge.	Plat No. Twp. Rge.

Information From:

F-1-A

County Powell

STATE OF MONTANA
STATE ENGINEERS OFFICE
Water Resources Survey

T. 8N R. 10W Plat No. 55

Farm Checked: Date 5-8-58

Photo No. 8-10

By R. J. Peter

Legal Land Owner Montana, State of Address

Operator W. J. Foxley Inc. (Sec. 22) Address

Water is delivered by:— 1. Private System; X 2. Ditch Company; 3. State Project; 4. Federal Project; 5. Irrigation District

If under Ditch Company, Irrigation District, or Government Project, state the number of shares or inches, acre feet, as the case may be in said system

App. No. Decree No.	NAME OF APPROPRIATOR TO WHOM DECREED	NAME OF STREAM	Date App. Date Priority	Miner's Inches	In Use	NAME OF DITCH (Water Delivered By)	No.	R/F	P/G/S	Present Irr. Acres	Irrigable Acres
0-947	Deer Lodge Farms Co.	Rock Creek	7-21-92	200	No	Deer Lodge Farms Ditch	1	R		-0	366

NOTE: R—Denotes Regular Irrigation. F—Flood Irrigation. P—Water diverted by means of pumping. G—Water diverted by gravity. S—Stored Water.

Condition of System Fair Topography Bench River Basin Columbia River

Adequate Supply: Yes ..... No X Explain

Remarks

Also in: Plat No. 20	Twp. 15N	Rge. 11W	Plat No. 40	Twp. 11N	Rge. 8W	Plat No. 60	Twp. 7N	Rge. 9W
Plat No. 24	Twp. 14N	Rge. 11W	Plat No. 45	Twp. 10N	Rge. 8W	Plat No. 63	Twp. 6N	Rge. 10W
34	12N	9W	59	7N	10W			

Information From:

Bill Voth

6	5	4	3	2	1
7	8	9	10 A	11	12 A
18	17	16	15	14	13
19	20	21	22 A	23	24
30	29	28	27	26	25
31	32	33	34	35	36

10A, 12A, [illegible]

F-1-A

County Powell

STATE OF MONTANA
STATE ENGINEERS OFFICE
Water Resources Survey

T 8N R 10W Plat No. 55

Farm Checked: Date 5-28-58

Photo No. 8-189; 8-12;

By R. J. Peter

Legal Land Owner National Forest Address

Operator Address

Water is delivered by:— 1. Private System; 2. Ditch Company; 3. State Project; 4. Federal Project; 5. Irrigation District

If under Ditch Company, Irrigation District, or Government Project, state the number of shares or inches, acre feet, as the case may be in said system

App. No. Decree No.	NAME OF APPROPRIATOR TO WHOM DECREED	NAME OF STREAM	Date App. Date Priority	Miner's Inches	In Use	NAME OF DITCH (Water Delivered By)	No.	R/F	P/G/S	Present Irr. Acres	Irrigable Acres
A-1710	C. A. McDaniel	Unnamed Spring									
		[illegible]	6-28-19	1000	Part,						
					Not in						
					Use						
		NO IRRIGATION									

NOTE: R—Denotes Regular Irrigation. F—Flood Irrigation. P—Water diverted by means of pumping. G—Water diverted by gravity. S—Stored Water.

Condition of System Topography River Basin Columbia River

Adequate Supply: Yes No Explain

Remarks

Also in: Plat No. Twp. Rge.	Plat No. Twp. Rge.	Plat No. Twp. Rge.
Plat No. Twp. Rge.	Plat No. Twp. Rge.	Plat No. Twp. Rge.

Information From:
Field Survey

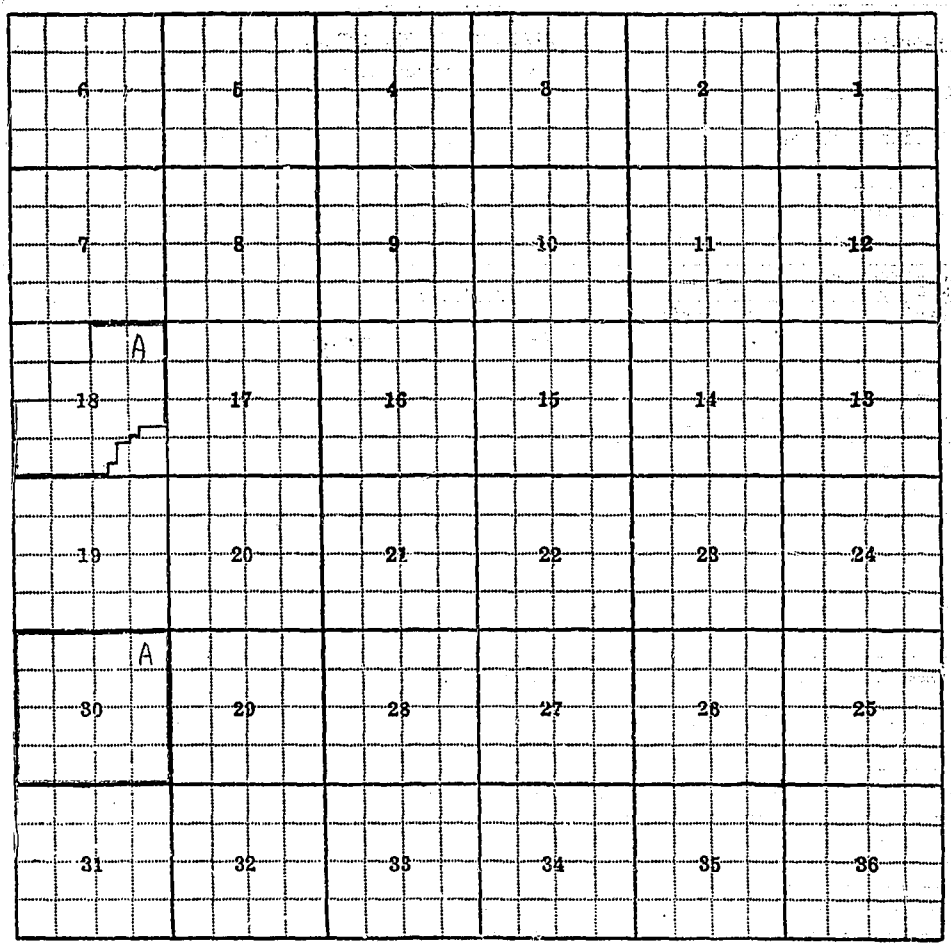
6
5
4
3
2
1
7
8
9
10
11
12
A
18
17
16
15
14
13
19
20
21
22
23
24
A
30
29
28
27
26
25
31
32
33
34
35
36

18A, 30A

F-1-A

County Powell

STATE OF MONTANA
STATE ENGINEERS OFFICE
Water Resources Survey

T 8N R 10W Plat No. 55

Farm Checked: Date 6-3-58

Photo No. 8-109, 8-111, 8-90, 8-93, 8-113, 8-89, 8-92

By R. J. Peter

Legal Land Owner Williams & Tavenner Address Deer Lodge, Montana

Operator Same Address

Water is deliverd by:— 1. Private System; x 2. Ditch Company; 3. State Project; 4. Federal Project; 5. Irrigation District

If under Ditch Company, Irrigation District, or Government Project, state the number of shares or inches, acre feet, as the case may be in said system

App. No. Decree No.	NAME OF APPROPRIATOR TO WHOM DECREED	NAME OF STREAM	Date App. Date Priority	Miner's Inches	In Use	NAME OF DITCH (Water Delivered By)	No.	R/F	P/G/S	Present Irr. Acres	Irrigable Acres
*D-253	C. H. Williams &										
	Peter Pauly	Rock Creek	6-1-81	180	Yes						
			10-1-86	170	Yes						
			10-5-86	180	Yes						
			6-1-98	300	Yes						
			10-1-05	150	Yes						
			6-2-19	1000	Yes						
*D-251	Rock Creek Ditch										
	& Mining Co.	Rock Creek	5-9-67	3000	Yes						
*D-246	Carl Scharf-John Stav										
	A. C. Brand, John										
	Stav, Carl Scharf	Rock Creek	10-15-86	250	Yes						
*D-249	Peter McMillan	Rock Creek	6-1-10	250	Yes						
			5-28-12	200	Yes	Brand Ditch	1	R		24	0
						Williams & Tavenner D.	1	R		23	0

NOTE: R—Denotes Regular Irrigation. F—Flood Irrigation. P—Water diverted by means of pumping. G—Water diverted by gravity. S—Stored Water.

Condition of System Good Topography Bench River Basin Columbia River

Adequate Supply: Yes X No Explain

Remarks

*Williams & Tavenner have ½ of these rights.
The water of Williams & Pauly and water right purchased now belong to Rock Creek Irr. Inc. and is split ½ to each Williams and Tavenner and S. J. Pauly

Also in:											
Plat No. 49	Twp. 9N	Rge. 10W	Plat No. 50	Twp. 9N	Rge. 9W	Plat No.	Twp.	Rge.
Plat No. 56	Twp. 8N	Rge. 9W	Plat No. 57	Twp. 8N	Rge. 8W	Plat No.	Twp.	Rge.

Information From:

Don Tavenner & Lee Williams

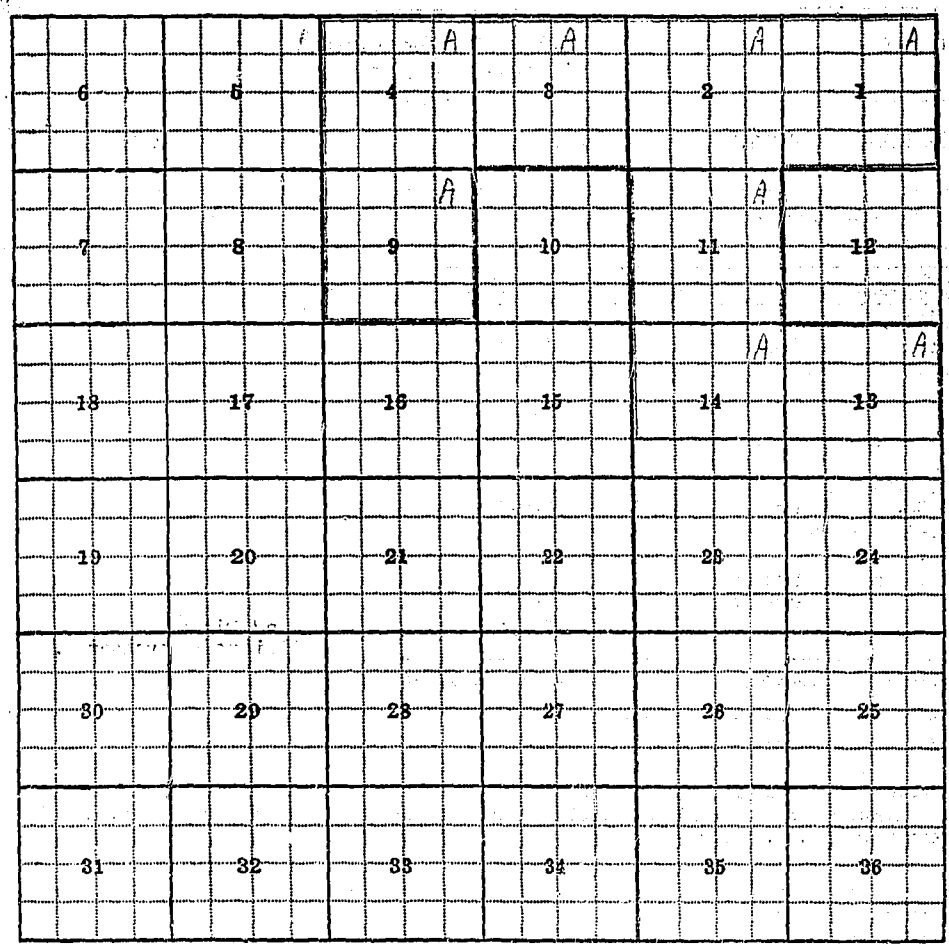

1A, 2A, 3A, 4A, 9A, 11A, 13A, 14A,

56
T8N-R9W

F-1-A

County Powell

STATE OF MONTANA
STATE ENGINEERS OFFICE
Water Resources Survey

T 8N R 9W Plat No. 56

Farm Checked: Date 6-10-58

Photo No. 7-188

By William J. Lambeth

Legal Land Owner Emma Beaumont Address

Operator Walter Hansen (Leased) Address Deer Lodge, Montana

Water is deliverd by:— 1. Private System; x 2. Ditch Company; 3. State Project; 4. Federal Project; 5. Irrigation District

If under Ditch Company, Irrigation District, or Government Project, state the number of shares or inches, acre feet, as the case may be in said system

App. No. Decree No.	NAME OF APPROPRIATOR TO WHOM DECREED	NAME OF STREAM	Date App. Date Priority	Miner's Inches	In Use	NAME OF DITCH (Water Delivered By)	No.	R/F	P/G/S	Present Irr. Acres	Irrigable Acres
D-31	Samuel and Emma				)						
	Beaumont	Cottonwood Creek	4-1-66*	22	Yes)	Beck-Beaumont Ditch	1	R		50	0
			4-1-71**	46	Yes)	Beaumont Ditch	1	R		23	0
			11-7-78**	22	Yes)						
A-1615	Emma Beaumont	Unnamed Spring	4-17-19	All	No						

NOTE: R—Denotes Regular Irrigation. F—Flood Irrigation. P—Water diverted by means of pumping. G—Water diverted by gravity. S—Stored Water.

Condition of System Good Topography Valley River Basin Columbia River

Adequate Supply: Yes x No Explain

Remarks
*4-1-66 - Water to Bill Beaumont
**4-1-71 -)
11-7-78 -) Water to Ted Beaumont

Also in: Plat No. Twp. Rge.	Plat No. Twp. Rge.	Plat No. Twp. Rge.
Plat No. Twp. Rge.	Plat No. Twp. Rge.	Plat No. Twp. Rge.

Information From:
F. H. Albee and
Walter Hansen

6	5	4	3	2	1
7	8	9	10	11	12
18	17	16	15	14	13
19	20	21	22	23	24
30	29	28	27	26	25
31	32	33	34 C	35	36

34-C:

F-1-A

County Powell

Farm Checked: Date 6-17-58

By William J. Lambeth

Legal Land Owner A. J. and Sam Beck

Operator Same

STATE OF MONTANA
STATE ENGINEERS OFFICE
Water Resources Survey

T 8N R 9W Plat No. 56

Photo No. 4-151; 4-152; 4-153; 7-188

Address Deer Lodge, Montana

Address

Water is delivered by: X 1. Private System; 2. Ditch Company; 3. State Project; 4. Federal Project; 5. Irrigation District

If under Ditch Company, Irrigation District, or Government Project, state the number of shares or inches, acre feet, as the case may be in said system

App. No. Decree No.	NAME OF APPROPRIATOR TO WHOM DECREED	NAME OF STREAM	Date App. Date Priority	Miner's Inches	In Use	NAME OF DITCH (Water Delivered By)	No.	R/F	P/G/S	Present Irr. Acres	Irrigable Acres
D-43	Conrad Kohrs and										
	John N. W.										
	Bielenberg	Cottonwood Creek	4-1-63	40	Yes)						
			4-1-63	70	Yes)						
			4-1-63	14	Yes)						
			4-1-66	15	Yes)						
			11-1-86	100	Yes)						
					)						
D-45	S. E. Larabie &				)						
	C. X. Larabie &										
	H. S. Reed	Cottonwood Creek	4-1-67	50	Yes)						
			4-1-77	50	Yes)						
			4-1-68	50	Yes)						
			4-1-66	30	Yes)						
			4-1-66	13	Yes)						

CONTINUED ON NEXT PAGE

NOTE: R—Denotes Regular Irrigation. F—Flood Irrigation. P—Water diverted by means of pumping. G—Water diverted by gravity. S—Stored Water.

Condition of System Good Topography Bench River Basin Columbia River

Adequate Supply: Yes X No. Explain

Remarks

Also in: Plat No. Twp. Rge. Plat No. Twp. Rge. Plat No. Twp. Rge. Plat No. Twp. Rge. Plat No. Twp. Rge. Plat No. Twp. Rge.

Information From:

Andrew J. Beck

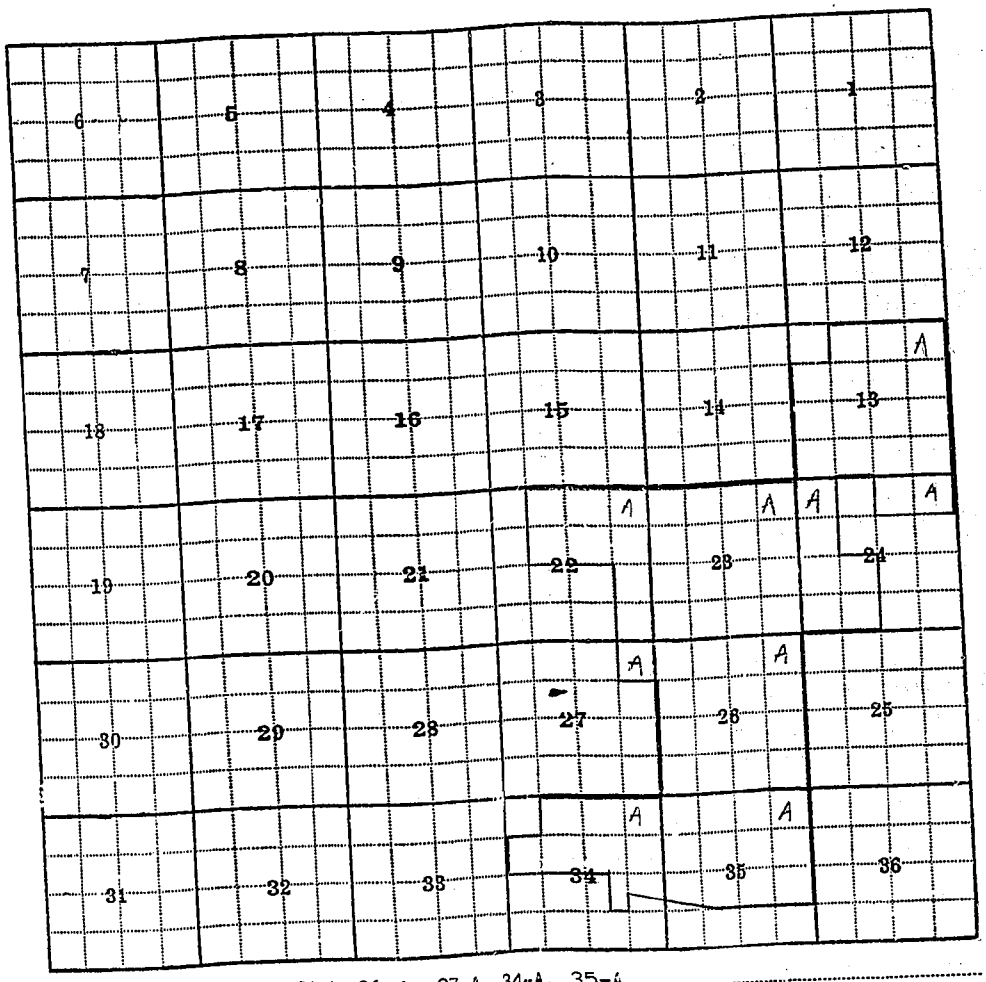

13-A, 22-A, 23-A, 24-A, 26-A, 27-A, 34-A, 35-A.

F-1-A

County Powell

Farm Checked: Date

By

Legal Land Owner A. J. and Sam Beck (Continued) Page 2

Operator

STATE OF MONTANA
STATE ENGINEERS OFFICE
Water Resources Survey

T. 8N R. 9W Plat No. 56

Photo No.

Address

Address

Water is deliverd by:— 1. Private System; 2. Ditch Company; 3. State Project; 4. Federal Project; 5. Irrigation District

If under Ditch Company, Irrigation District, or Government Project, state the number of shares or inches, acre feet, as the case may be in said system

App. No. Decree No.	NAME OF APPROPRIATOR TO WHOM DECREED	NAME OF STREAM	Date App. Date Priority	Miner's Inches	In Use	NAME OF DITCH (Water Delivered By)	No.	R/F	P/G/S	Present Irr. Acres	Irrigable Acres
D-45	CONTINUED		4-1-71	28	Yes)	Beck Ditches	1	R		2,449	0
			4-1-64	300	Yes)						
A-318	Kohrs & Bielenberg	Cottonwood Creek	7-5-11	1500	Yes)						
D-44	S. E. Larabie	Cottonwood Creek	11-1-63	40	Yes)						
			4-1-69	50	Yes)						

NOTE: R—Denotes Regular Irrigation. F—Flood Irrigation. P—Water diverted by means of pumping. G—Water diverted by gravity. S—Stored Water.

River Basin

Condition of System Topography

Adequate Supply: Yes No Explain

Remarks

Information From:

Also in: Plat No. Twp. Rge. | Plat No. Twp. Rge. | Plat No. Twp. Rge.
Plat No. Twp. Rge. | Plat No. Twp. Rge. | Plat No. Twp. Rge.

F-1-A

County Powell

Farm Checked: Date 6-17-58

By William J. Lambeth

STATE OF MONTANA
STATE ENGINEERS OFFICE
Water Resources Survey

T 8N R 9W Plat No. 56

Photo No 4-151

Legal Land Owner Andrew A. Beck Address Deer Lodge, Montana

Operator Address

Water is deliverd by:— 1. Private System; X 2. Ditch Company; 3. State Project; 4. Federal Project; 5. Irrigation District

If under Ditch Company, Irrigation District, or Government Project, state the number of shares or inches, acre feet, as the case may be in said system

App. No. Decree No.	NAME OF APPROPRIATOR TO WHOM DECREED	NAME OF STREAM	Date App. Date Priority	Miner's Inches	In Use	NAME OF DITCH (Water Delivered By)	No.	R/F	P/G/S	Present Irr. Acres	Irriga Acre
A-536	Benjamin D. & Jas. Lear	Fred Burr Creek	7-11-85	250	Yes	Beck Ditches	1	R		483	0

NOTE: R—Denotes Regular Irrigation. F—Flood Irrigation. P—Water diverted by means of pumping. G—Water diverted by gravity. S—Stored Water.

Condition of System Good Topography Bench River Basin Columbia River

Adequate Supply: Yes X No. Explain

Remarks

Also in:					
Plat No. 50 Twp. 9N Rge. 9W	Plat No. 60 Twp. 7N Rge. 9W	Plat No. Twp. Rge.
Plat No. 57 Twp. 8N Rge. 8W	Plat No. Twp. Rge.	Plat No. Twp. Rge.

Information From:

Andrew J. Beck