in Powder River
County Prairie
No. 1984 Site

3JJ-73	3JJ-8	1JJ-162
3JJ-74	3JJ-7	1JJ-163
3JJ-75	3JJ-5	1JJ-165
3JJ-76		
3JJ-77	3JJ-4	1JJ-166

Custer County

FIELD WORK BY

CHECKED BY

OUT

PHOTO NO.	DATE	INITIALS

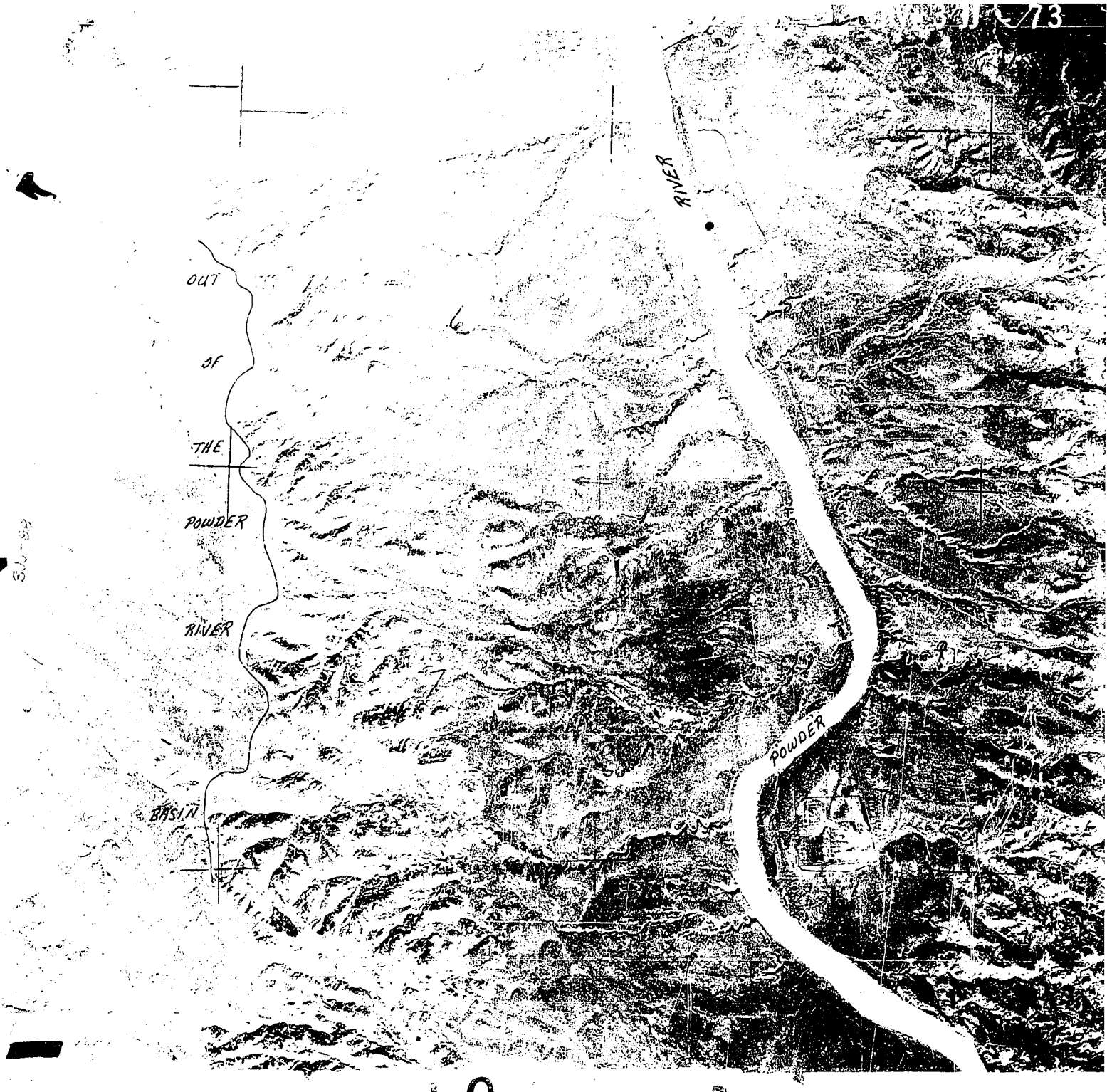
OUT
OF
THE
POWDER
RIVER
BASIN
RIVER
POWDER


TEN
MILE
CREEK
DEVELOPED
DEVELOPED
DEVELOPED
UNDEVELOPED
UNDEVELOPED
10

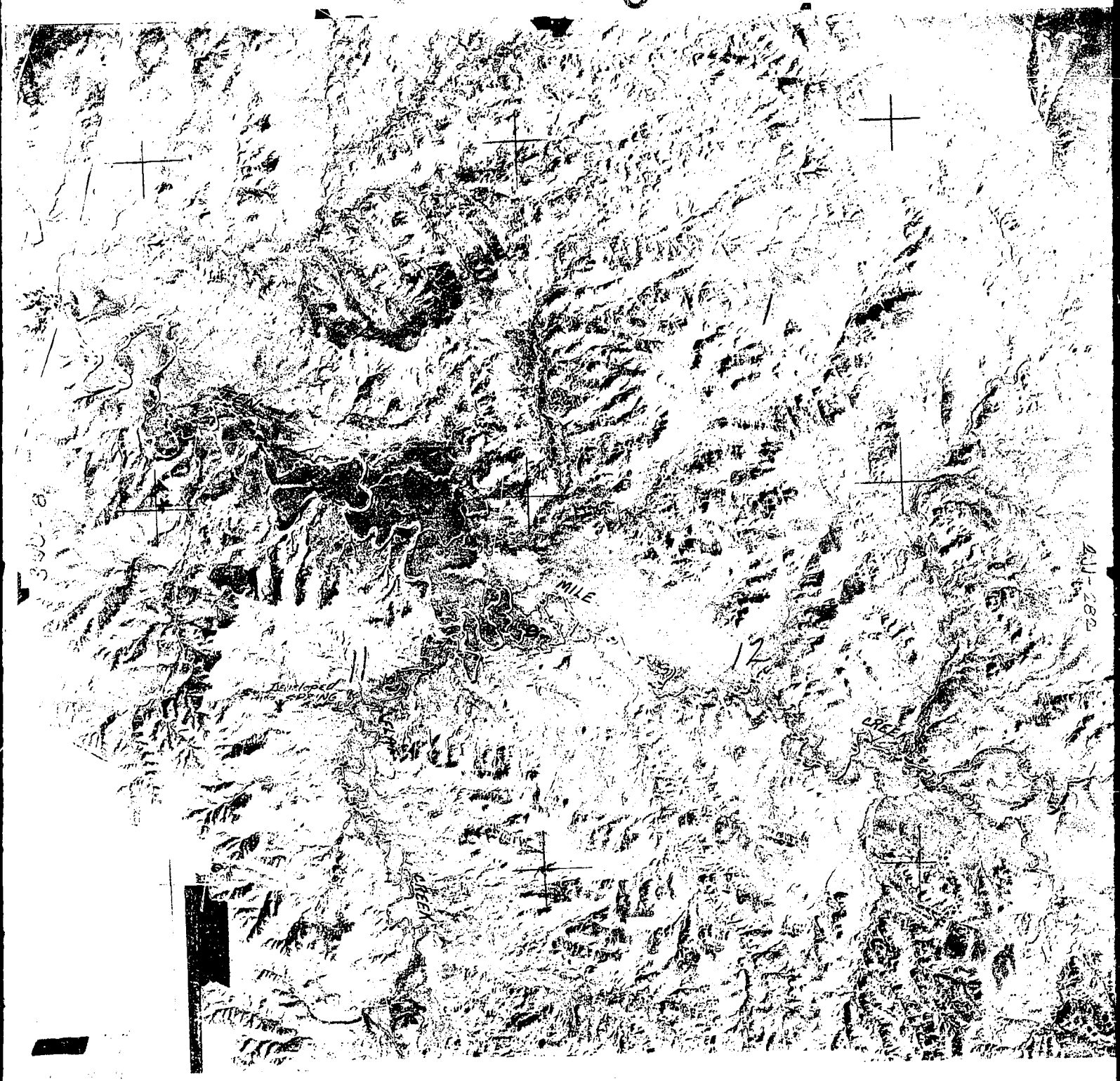
MILE
12
Developed
SPRING
CREEK
CREEK

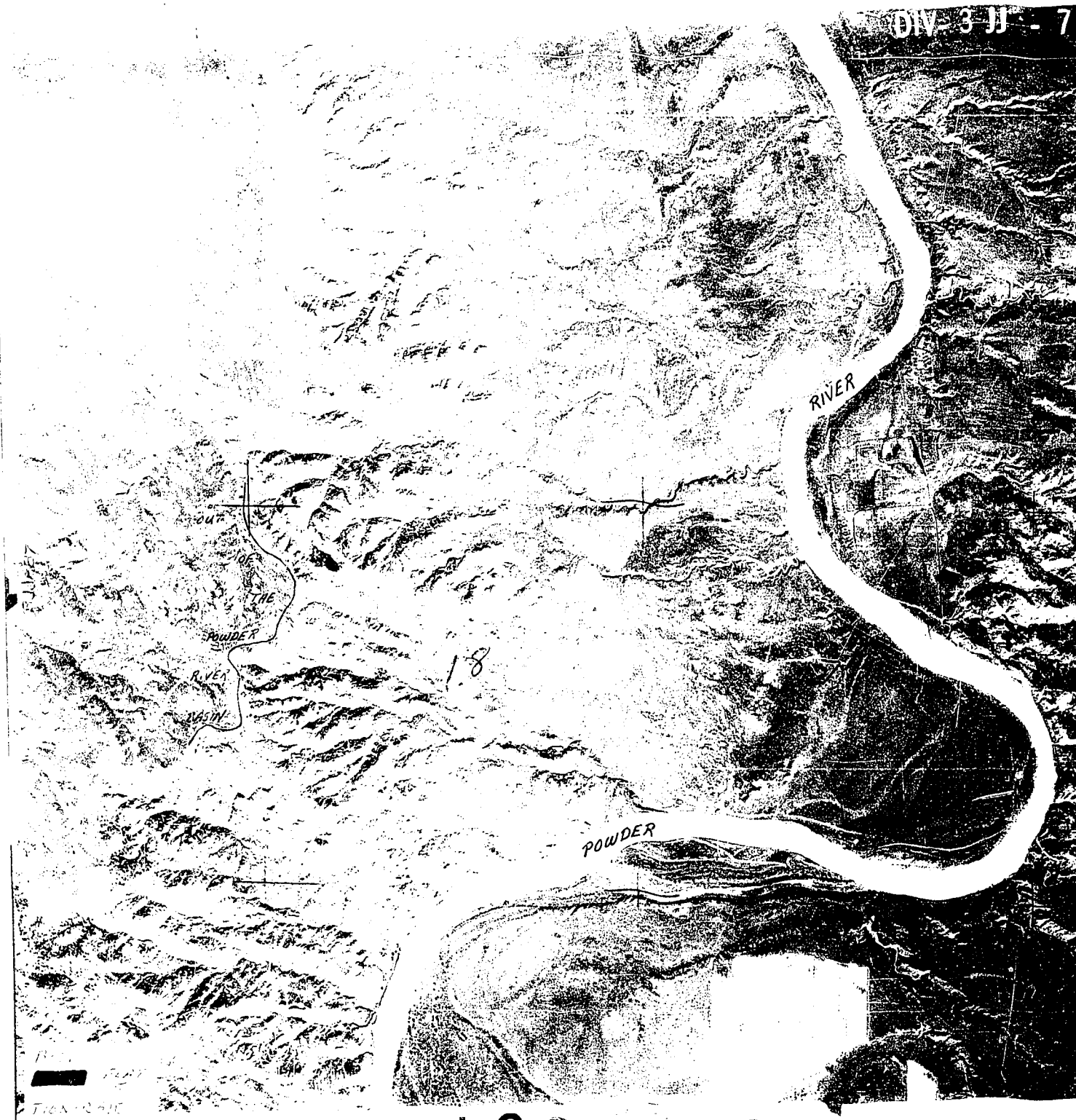
OUTLET OF THE POWDER RIVER BASIN
POWDER
RIVER
18


POWDER
RIVER
15

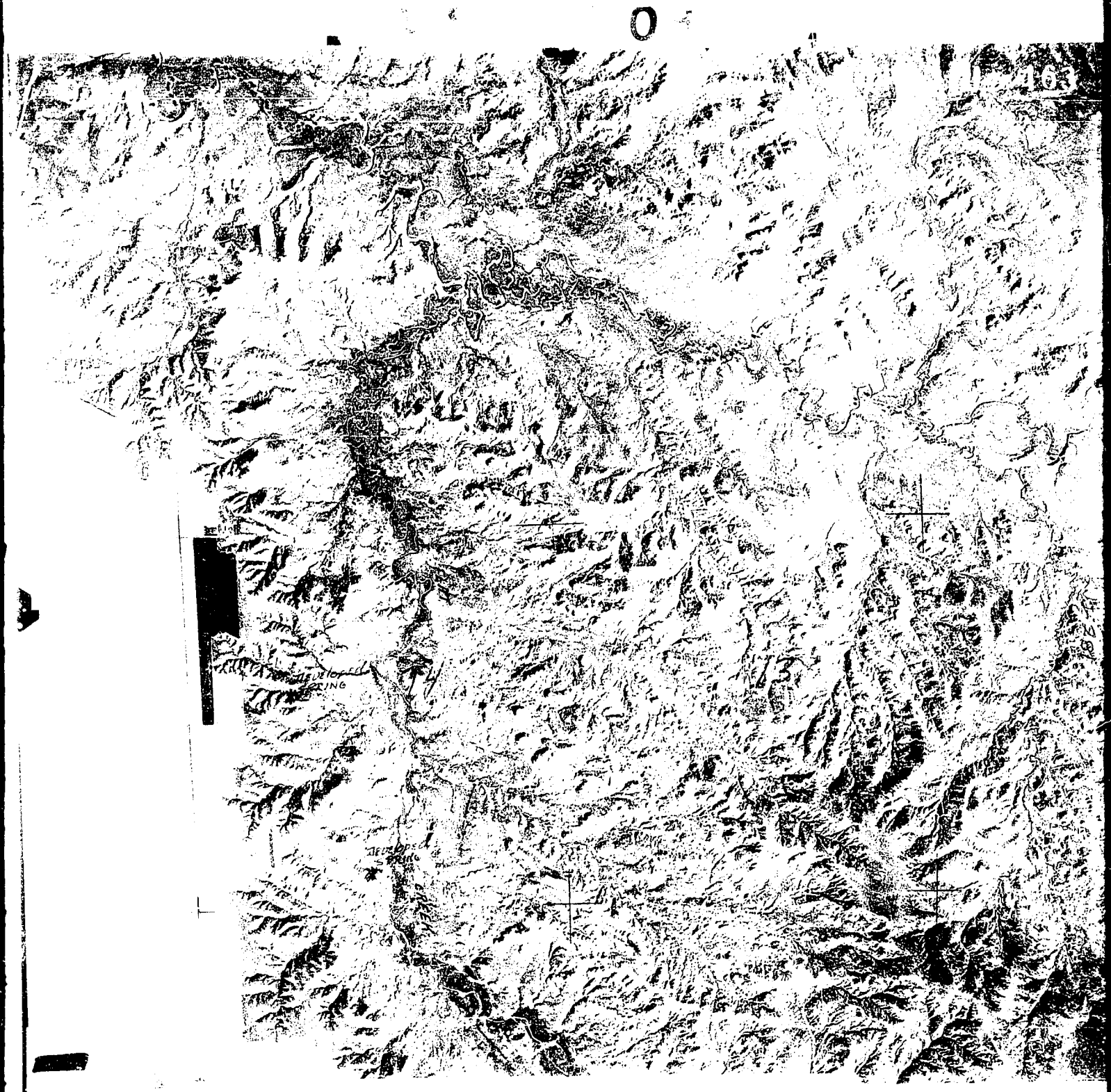

POWDER
RIVER
19
20


POWDER
RIVER
21
22
28
7
TOCK
TANK

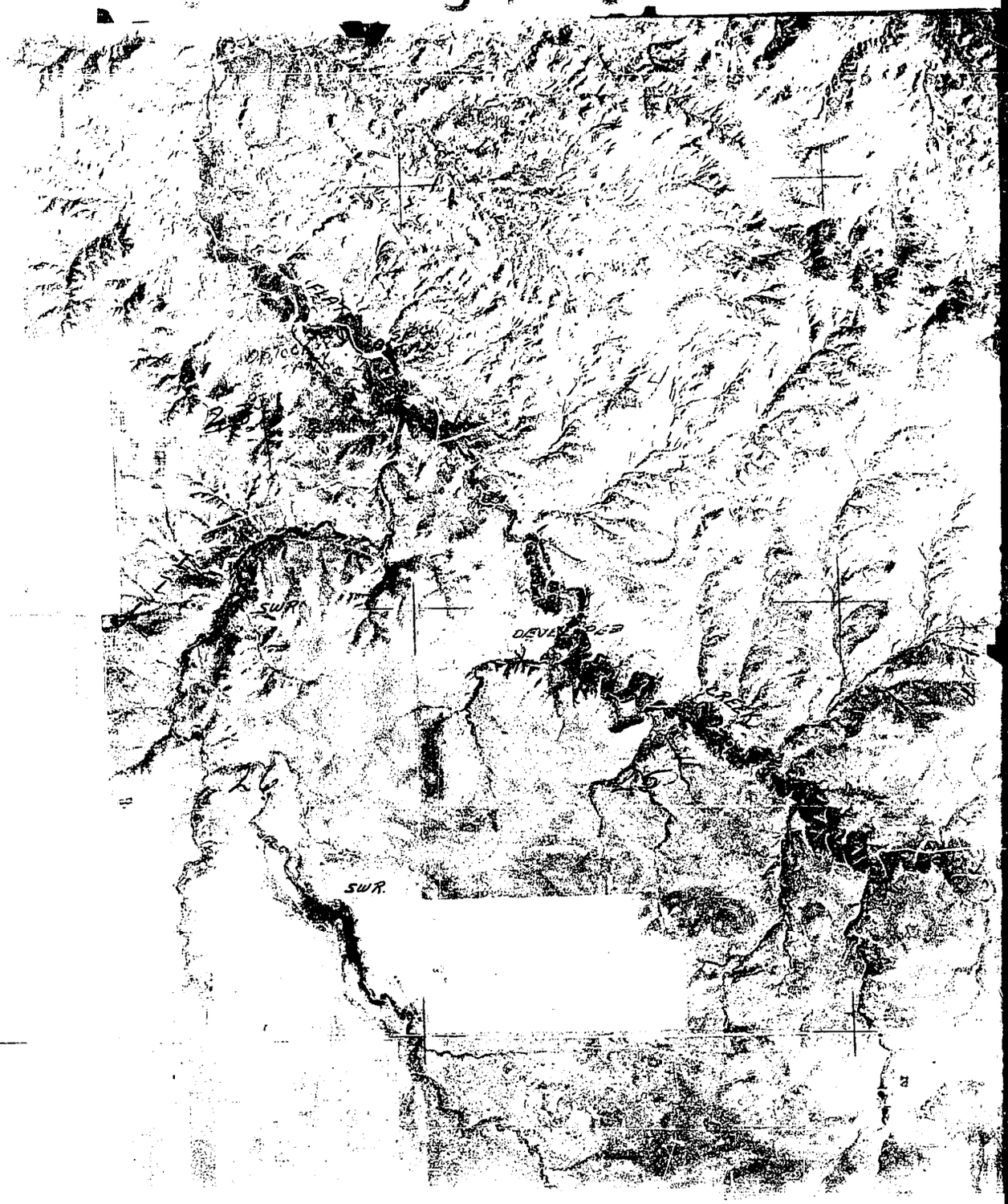
SWR
SWR.

POWDER
RIVER
DID NOT
WANT TO
DECLARE
30
29

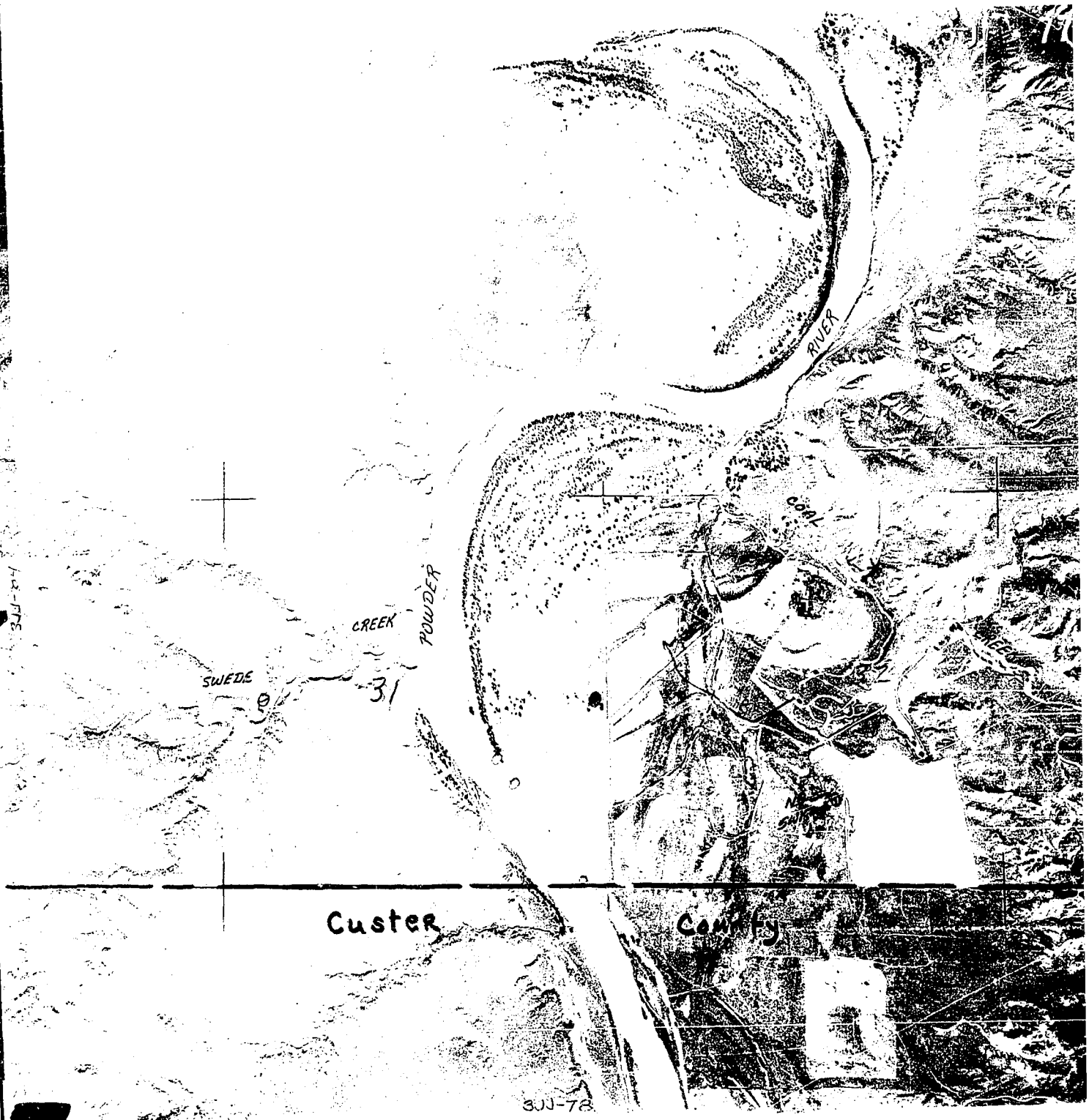
RIVER
COAL
POWDER
CREEK
SWEDE
31
Custer
County
3JJ-78


NEWTON
CORL
CREEK
34

35
36
DEVELOPER
Custer County

missing ownership

in Sec. 7, PT. 5, 17, E² 22,
19, 21, 29, PT 31 & 36.

PLAT 5