F-1-A

County PRAIRIE

Farm Checked: Date 4-23-1969

By W. FISHER

X

T. 10N R. 54E Plat No. 51

Photo No. 2DT-86 & 51

MONTANA WATER RESOURCES BOARD

Water Resources Survey

Legal Land Owner GERHARD L. MILDRED, NEWMAN & BETTE JEAN AYRES Address MILDRED, MONTANA

Operator SAME Address SAME

Water is delivered by:— 1. Private System; 2. Ditch Company; 3. State Project; 4. Federal Project; 5. Irrigation District

App. No. Decree No.	NAME OF APPROPRIATOR TO WHOM DECREED	NAME OF STREAM	Date App. Date Priority	Miner's Inches	In Use	NAME OF DITCH (Water Delivered By)	No.	R/F	Present Irr. Acres	Irrigable Acres
1-347	EDWIN C. AYRES	C. FALLON CREEK	11-2-1909	350	STOCK					
1-16	W.E. COTE	C. FALLON CREEK	4-27-1907	200	STOCK					
1-76	ARTHUR L. FAIRBANK	PINE CREEK	7-2-1916	20	STOCK (PD)					
1-10	ARTHUR L. FAIRBANK	TREE CLUMPS	5-2-1910	100	NP					
1-20	ARTHUR L. FAIRBANK	PINE CREEK	11-27-1916	20	STOCK (PD)					

NOTE: R—Denotes Regular Irrigation. F—Flood Irrigation.

Adequate Supply: Yes ..... No ..... Explain .....

Remarks

AYRES HAS A DIKE SYSTEM IN THE N2, SEC. 16 THAT WAS DESIGNED TO USE PINE CR. WATER BUT THE DITCH TO THIS SYSTEM IS WASHED OUT.

River Basin SHERIDAN

Also in: Plat No. ..... Twp. ..... Rge.	Plat No. ..... Twp. ..... Rge.	Plat No. ..... Twp. ..... Rge. .....
Plat No. ..... Twp. ..... Rge.	Plat No. ..... Twp. ..... Rge.	Plat No. ..... Twp. ..... Rge. .....

Information From: NEWMAN AYRES

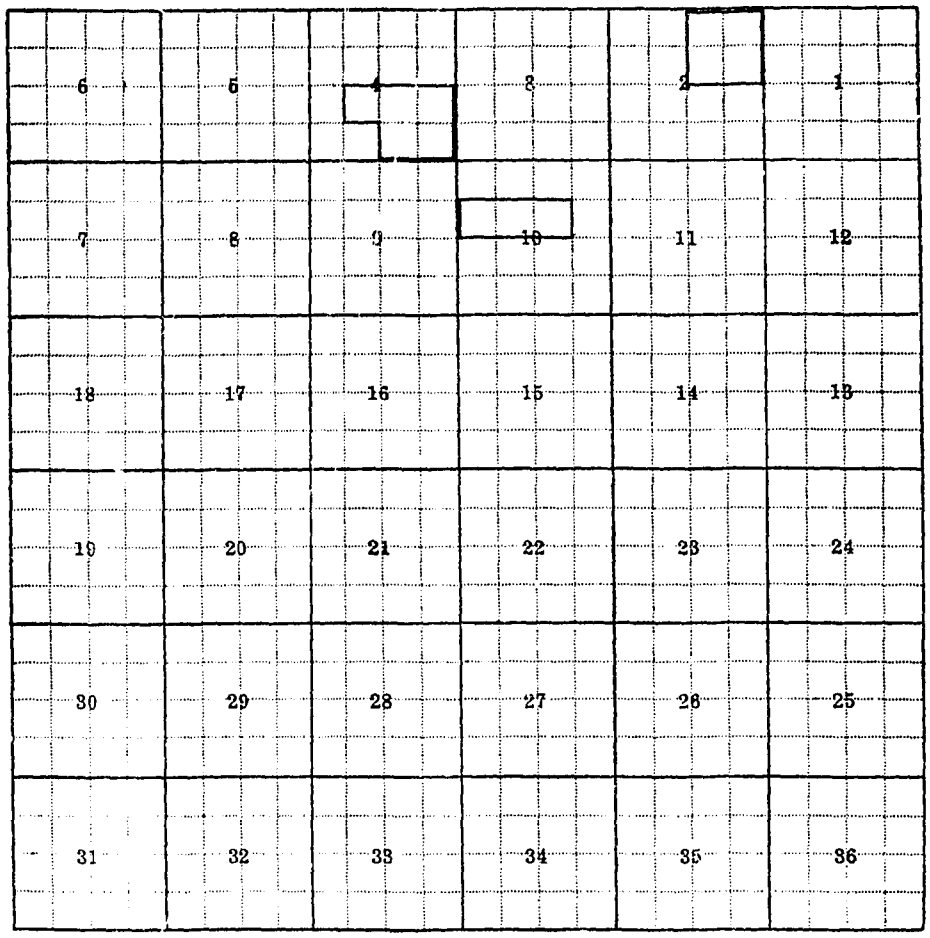

Land Ownership .....

F-1-A

County PRAIRIE

Farm Checked: Date 5-17-1969

By W. FISHER

Legal Land Owner U.S.A. Address

Operator ART ROCK Address MILDRED, MONTANA

T 10N R 54E Plat No. 51

Photo No 2TT-56, 101, 51, 99, 88, 48 & 49

MONTANA WATER RESOURCES BOARD

Water Resources Survey

Water is delivered by:— 1. Private System; 2. Ditch Company; 3. State Project; 4. Federal Project; 5. Irrigation District

App. No. Decree No.	NAME OF APPROPRIATOR TO WHOM DECREED	NAME OF STREAM	Date App. Date Priority	Miner's Inches	In Use	NAME OF DITCH (Water Delivered By)	No.	R/F	Present Irr. Acres	Irrigable Acres
USE	ART ROCK	UNNAMED TRIBS OF O'FALLON CR. TOWN-RGE	1961	ALL	FES	ROCK DIKES	1	F	43	0
USE	ART ROCK	UNNAMED TRIBS. OF O'FALLON CREEK	1961	ALL	FES	ROCK DIKES	1	F	59	0
1-75	HERMAN L. STRUCKMEYER	PINE CREEK	1-20-1908	100	STOCK					
1-80	ARTHUR T. BURBANK	PINE CREEK	11-27-1908	300	STOCK (PT)					
1-76	ARTHUR T. BURBANK	PINE CREEK	1-20-1908	500	STOCK (PT)					
1-34	WELDON J. GIRARDEAU	PORY CREEK	5-1-1961	1000	NO (PT)					
	PLD. 1E3E, SEC. 9.									

NOTE: R—Denotes Regular Irrigation. F—Flood Irrigation.

Adequate Supply: Yes..... No..... Explain.....

Remarks.....

River Basin YELLOWSTONE

Also in: Plat No. Twp. Rge.	Plat No. Twp. Rge.	Plat No. Twp. Rge.
Plat No. Twp. Rge.	Plat No. Twp. Rge.	Plat No. Twp. Rge.

Information From: ART ROCK

6	5	4	3	2	1
7	8	9	10	11	12
18	17	16	15	14	13
19	20	21	22	23	24
30	29	28	27	26	25
31	32	33	34	35	36

Land Ownership .....

.....

.....

F-1-A

County PRAIRIE

T. 10N R. 54E Plat No. 57

Farm Checked: Date 4-23-1969

MONTANA WATER RESOURCES BOARD

Water Resources Survey

X

Photo No. 20TJ-86 & 51

By W. FISHER

Legal Land Owner U.S.A. Address

Operator NEWMAN BROS. Address MILDRED, MONTANA

Water is delivered by:— 1. Private System; 2. Ditch Company; 3. State Project; 4. Federal Project; 5. Irrigation District

App. No. Decree No.	NAME OF APPROPRIATOR TO WHOM DECREED	NAME OF STREAM	Date App. Date Priority	Miner's Inches	In Use	NAME OF DITCH (Water Delivered By)	No.	R/F	Present Irr. Acres	Irrigable Acres
1-76	ARTHUR I. BURBANK	PINE CREEK	7-30-1908	500	STOCK	(PT)				
1-80	ARTHUR I. BURBANK	PINE CREEK	12-27-1908	500	STOCK	(PT)			0	13
1-364	WELDON T. DARWELL	N. BR. CREEK (TREE CREEK)	5-1-1961	700	NO	(PT)				

NOTE: R—Denotes Regular Irrigation. F—Flood Irrigation.

Adequate Supply: Yes..... No..... Explain.....

Remarks.....

River Basin YELLOWSTONE

Also in: Plat No. Twp. Rge.	Plat No. Twp. Rge.	Plat No. Twp. Rge.
Plat No. Twp. Rge.	Plat No. Twp. Rge.	Plat No. Twp. Rge.

Information From:

NEWMAN BROS.

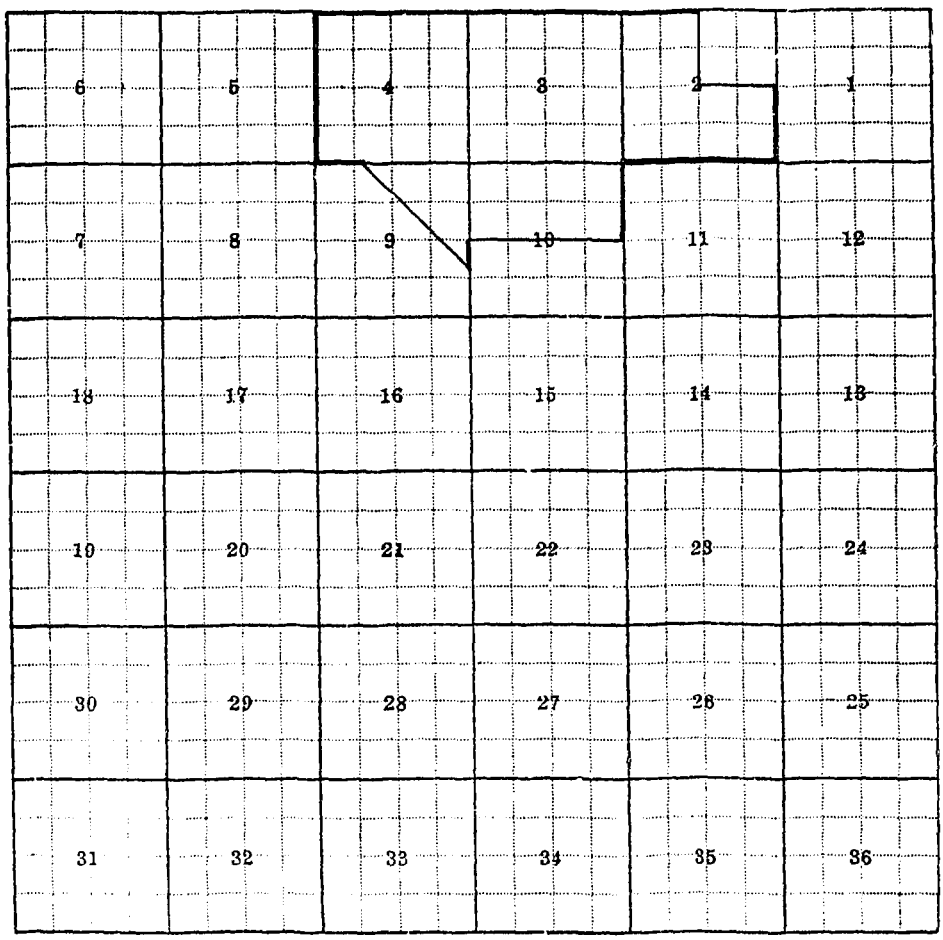

Land Ownership .....

.....

.....

F-1-A

County: PRAIRIE

Farm Checked: Date: 5-7-1949

By: W. FISHER

Legal Land Owner: C. F. RICK

Operator: HART RICK (BROTHER)

T. 14N R. 54E Plat No. 51

Photo No. 2TT-EE

MONTANA WATER RESOURCES BOARD

Water Resources Survey

Address: FALLON, MONTANA

Address: MILDRED, MONTANA

Water is delivered by:— (1.) Private System; 2. Ditch Company; 3. State Project; 4. Federal Project; 5. Irrigation District

App. No. Decree No.	NAME OF APPROPRIATOR TO WHOM DECREED	NAME OF STREAM	Date App. Date Priority	Miner's Inches	In Use	NAME OF DITCH (Water Delivered By)	No.	R/F	Present Irr. Acres	Irrigable Acres
USE	HART RICK	* UNNAMED TRIB. OF C. FALLON CREEK	1961	PRI.	YES	RICK WELL & DIKES	1	F	34	0
USE	IKE RICK	* UNNAMED TRIB. OF C. FALLON CREEK	1961	PRI.	YES	RICK DIKE	1	F	25	0

NOTE: R—Denotes Regular Irrigation. F—Flood Irrigation.

Adequate Supply: Yes ..... No ..... Explain .....

Remarks

* UNNAMED TRIBUTARIES OF C. FALLON CREEK SEC 22, T14N-R54E

River Basin: YELLOWSTONE

Also in: Plat No. 26 Twp. 13N Rge. 52E	Plat No. ..... Twp. ..... Rge.	Plat No. ..... Twp. ..... Rge. .....
Plat No. ..... Twp. ..... Rge.	Plat No. ..... Twp. ..... Rge.	Plat No. ..... Twp. ..... Rge. .....

Information From: HART RICK

6	5	4	3	2	1
7	8	9	10	11	12
18	17	16	15	14	13
19	20	21	22	23	24
30	29	28	27	26	25
31	32	33	34	35	36

Land Ownership .....

.....

.....

F-1-A

County: Yellowstone

T. 1N R. 5 1/2 E. Plat No. 51

Farm Checked: Date 5-7-1969

MONTANA WATER RESOURCES BOARD

Water Resources Survey

X Photo No. 21 JT-46

By: W. Fisher

Legal Land Owner: State (Lessee) Hiawatha Grain Co. % Hall & Cooke, Attys. Address: Box 215, Miles City, Montana

Operator: Sub lessee on Contract for Deed Keystone Ranches Inc. (Bill Hines) Address: Ismay, Montana

Water is delivered by:— 1. Private System; 2. Ditch Company; 3. State Project; 4. Federal Project; 5. Irrigation District

App. No. Decree No.	NAME OF APPROPRIATOR TO WHOM DECREED	NAME OF STREAM	Date App. Date Priority	Miner's Inches	In Use	NAME OF DITCH (Water Delivered By)	No.	R/F	Present Irr. Acres	Irrigable Acres
USE	Bill Hines	* Unnamed trib of C'Fallon Cr.	1945	-	Yes	Hine Dikes	1	F	35	0

NOTE: R—Denotes Regular Irrigation. F—Flood Irrigation.

Adequate Supply: Yes ..... No ..... Explain .....

Remarks

* Water for irrigating the land in the SW¼ Sec. 36, T1N-R5½E comes from an unnamed tributary of C'Fallon Creek in the EE Sec. 1, T1N-R5½E Custer County and an unnamed trib. of C'Fallon Creek in the SE¼ Sec. 1, T1N-R5½E, Custer County. Water from both tributaries in Custer County is diverted by Eikene Farber with 4 series of dikes and the runoff from these dikes is where that gets the water for said land SW¼ Sec. 36, T1N-R5½E. Also some water comes from small creeks in the NE¼ Sec. 2, T1N-R5½E in Custer County.

One system in Custer County that irrigates Bill Hines system NE NW¼, Sec. 1, T1N-R5½E was constructed in 1945 but does not show in the Custer County Book.

River Basin: Yellowstone

Also in: Plat No. ..... Twp. ..... Rge.	Plat No. ..... Twp. ..... Rge.	Plat No. ..... Twp. ..... Rge. .....
Plat No. ..... Twp. ..... Rge.	Plat No. ..... Twp. ..... Rge.	Plat No. ..... Twp. ..... Rge. .....

Information From: Bill Hines

6	5	4	3	2	1
7	8	9	10	11	12
18	17	16	15	14	13
19	20	21	22	23	24
30	29	28	27	26	25
31	32	33	34	35	36

Land Ownership .....

NOTE: SOME INFORMATION STATED ON THIS FORM DOES NOT APPEAR IN THE IRRIGATION SUMMARY DUE TO CONFUSION AS TO ITS VALIDITY.

F-1-A

County PRAIRIE

(SEND COPY)

MONTANA WATER RESOURCES BOARD

Water Resources Survey

X

T 10 N R 54 E Plat No. 51

Farm Checked: Date 5-7-1969

Photo No. 2-Tr-46, 90 & 97

By W. FISHER

Legal Land Owner KEYSTONE RANCHES INC. (BILL PLANE) Address ISMAY, MONTANA

Operator SAME Address SAME

Water is delivered by:— 1. Private System; 2. Ditch Company; 3. State Project; 4. Federal Project; 5. Irrigation District

App. No. Decree No.	NAME OF APPROPRIATOR TO WHOM DECREED	NAME OF STREAM	Date App. Date Priority	Miner's Inches	In Use	NAME OF DITCH (Water Delivered By)	No.	R/F	Present Irr. Acres	Irrigable Acres
USE	BILL PLANE	* UNNAMED COULEE	1962	ALL	YES	PLANE 1/2 RES & DIKE	1	F	11	0
USE	BILL PLANE	LONGITIC CREEK	1962	ALL	YES	PLANE 1/2 RES. DITCH & DIKES	1	F	15	12
USE	BILL PLANE	**	1955	ALL	NO	PLANE DIKE	1	F	0	0
USE	BILL PLANE	***	1966	ALL	YES	PLANE DIKES	1	F	7	0
USE	BILL PLANE	****	1955	ALL	NO	PLANE DIKE	1	F	0	0

NOTE: R—Denotes Regular Irrigation. F—Flood Irrigation.

Adequate Supply: Yes ..... No ..... Explain .....

Remarks

* UNNAMED COULEE IN THE N½ SECS. 25 & 26, T10N-R54E - FOR LAND IN THE NW¼ SEC. 26, T10N-R54E.

** UNNAMED COULEE IN THE NE¼ SEC. 34, T10N-R54E - FOR LAND IN THE NW¼ SEC. 35 & THE SW¼ SEC. 26, T10N-R54E. PX DIKE SILTED FULL & WASHED OUT (D. SMITH 7-16-1969)

*** UNNAMED TRIB. OF O'FALLON CR. WHICH WRITING THE N½ SEC. 2, T9N-R54E, CUSTER COUNTY AND THE OWNER OF THE S½ SEC. 35, T10N-R54E.

DIKE SYSTEM IN THE N½NW¼ SEC. 1, T9N-R54E, CUSTER CO. WAS BUILT IN 1945 AND DOES NOT SHOW IN THE CUSTER CO. BOOK.

**** UNNAMED COULEE IN THE SE¼ SEC. 27, T10N-R54E River Basin YELLOWSTONE

Also in: Plat No. ..... Twp. ..... Rge.	Plat No. ..... Twp. ..... Rge.	Plat No. ..... Twp. ..... Rge. .....
Plat No. ..... Twp. ..... Rge.	Plat No. ..... Twp. ..... Rge.	Plat No. ..... Twp. ..... Rge. .....

Information From:

BILL PLANE & BILL PLANE JR.



Land Ownership .....

.....

.....

NOTE: SOME INFORMATION STATED ON THIS FORM DOES NOT APPEAR IN THE IRRIGATION SUMMARY DUE TO CONFUSION AS TO ITS VALIDITY.

F-1-A

County PRAIRIE

T. 1 N. R. 59 E. Plat No. 51

Farm Checked: Date 5-7-1969

MONTANA WATER RESOURCES BOARD

Water Resources Survey

Photo No. 2UT: 45, 46, 47, 90 & 97

By W. FISHER

Legal Land Owner U.S.A. Address

Operator HERITAGE RANCHES (BILL ALAIN) Address TERRY, MONTANA

Water is delivered by:— 1. Private System; 2. Ditch Company; 3. State Project; 4. Federal Project; 5. Irrigation District

App. No. Decree No.	NAME OF APPROPRIATOR TO WHOM DECREED	NAME OF STREAM	Date App. Date Priority	Miner's Inches	In Use	NAME OF DITCH (Water Delivered By)	No.	R/F	Present Irr. Acres	Irrigable Acres
USE ****	BILL ALAIN	LONETIC CREEK	1962	UNL	YES	ALAIN DIV. DAM DITCH & DIKES	1	F	19	15
USE	BILL ALAIN	*	1955	UNL	NO	ALAIN DIKE	1	F	0	0
USE	BILL ALAIN	**	1961	UNL	YES	ALAIN DIKES & DITCH	1	F	15	0
USE	BILL ALAIN	***	1960	UNL	NO	ALAIN DIKE	1	F	0	0

NOTE: R—Denotes Regular Irrigation. F—Flood Irrigation.

Adequate Supply: Yes ..... No ..... Explain .....

Remarks

* UNNAMED COULEE NE¼ SEC. 34 T1N-R59E - DIV. BECAUSE DIKE SILTED FULL & WASHED OUT (CHECKED BY D. SMITH 7-16-69)

** WATER FOR THIS IRRIGATION COMES FROM A UNNAMED DRAIN ON THE NORTH SIDE OF THE TRACKS SEC. 35 & 36. (CULVERT)

*** WATER FOR THIS IRRIGATION COMES FROM AN UNNAMED TRIBUTARY OF CATHOLIC CR. NEAR THE CENTER OF THE S½ OF SECTION 35 T1N-R59E

**** DIV. IN THE SW¼ SEC. 26, BECAUSE HE MUST & WILL IN STALL A HEADGATE IN SWSWSW, SEC. 26, TO IRRIGATE THIS DIV. VERTICAL DIV. IN SEC. 27 AT THE END OF ALAIN DIKE & DITCH SYSTEM BECAUSE DIKE & CULVERT WASHED OUT IN 1969 IT WILL BE REPAIRED.

River Basin HELLROSTONE

Also in: Plat No.	Twp.	Rge.	Plat No.	Twp.	Rge.	Plat No.	Twp.	Rge.
Plat No.	Twp.	Rge.	Plat No.	Twp.	Rge.	Plat No.	Twp.	Rge.

Information From:

BILL ALAIN & (BILL ALAIN LTR. 7-16-1969)

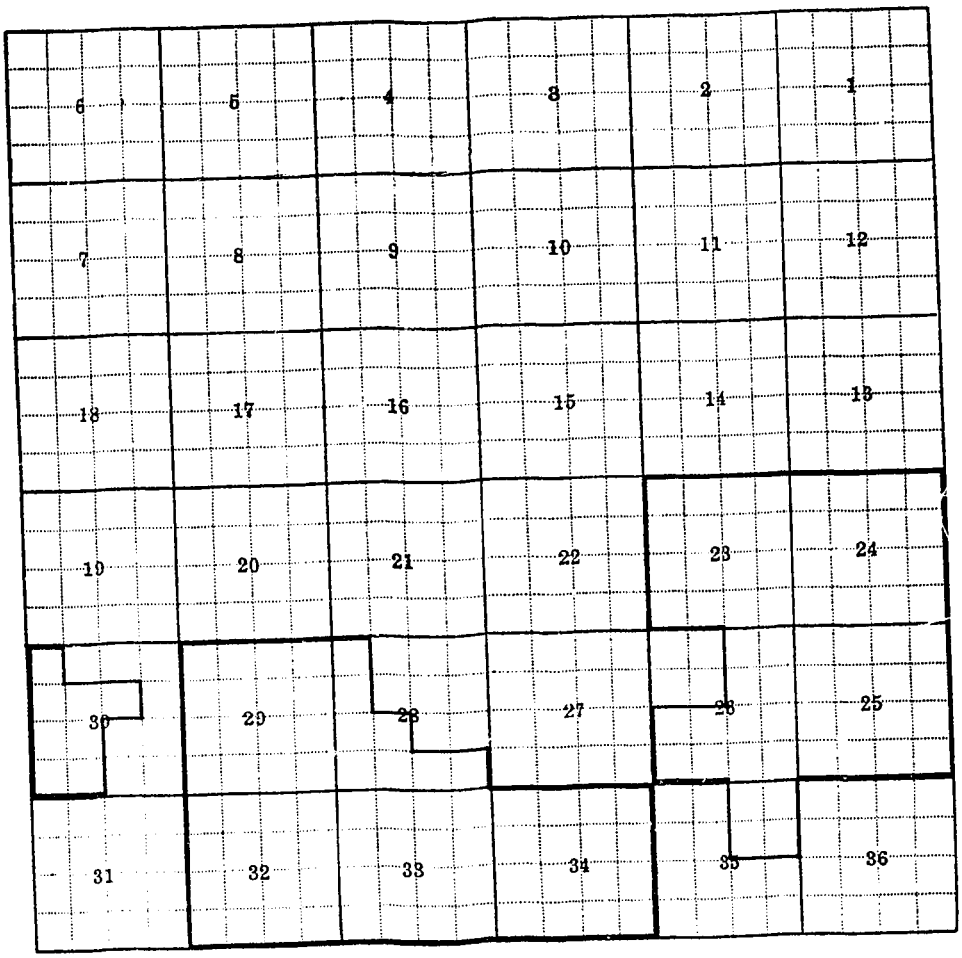

Land Ownership.....

F-1-A

County Prairie

Farm Checked: Date 5-2-1969

By Norman Rinehart & Jim Rehbein

MONTANA WATER RESOURCES BOARD

Water Resources Survey

T. 10 N. R. 55 E. Plat No. 52

Photo No. 20 TT-39 & 41

Legal Land Owner Newman & Betty J. Ayers Address

Operator Newman J. Ayers Address Box 113, Wildred, Montana

Water is delivered by:— (1.) Private System; 2. Ditch Company; 3. State Project; 4. Federal Project; 5. Irrigation District

App. No. Decree No.	NAME OF APPROPRIATOR TO WHOM DECREED	NAME OF STREAM	Date App. Date Priority	Miner's Inches	In Use	NAME OF DITCH (Water Delivered By)	No.	R/F	Present Irr. Acres	Irrigable Acres
1-260	Frank E. Ayers & Edna C. Ayers	Pine Creek	5-29-1933	10.00	Yes	Newman J. Ayers Dam & Dikes	1	F	16	0

NOTE: R—Denotes Regular Irrigation. F—Flood Irrigation.

Adequate Supply: Yes ..... No ..... Explain .....

Remarks .....

Dams, Border Dikes, Irrigation, Storage

Ayers has several small dams on Pine Creek with dikes along both banks of the Creek to keep the water out of the Creek and on the land. He only gets water from spring run-off & flash floods. He has gates on the three crib dams, but keeps them full for stock water.

River Basin Yellowstone

Also in: Plat No. 57 Twp. 10 N. Rge. 54 E.	Plat No. ..... Twp. ..... Rge.	Plat No. ..... Twp. ..... Rge. .....
Plat No. ..... Twp. ..... Rge.	Plat No. ..... Twp. ..... Rge.	Plat No. ..... Twp. ..... Rge. .....

Information From:

Newman J. Ayers

6	5	4	3	2	1
7	8	9	10	11	12
18	17	16	15	14	13
19	20	21	22	23	24
30	29	28	27	26	25
31	32	33	34	35	36

Land Ownership.....

F-1-A

County Prairie

T. 9N R. 53E Plat No. 54

Farm Checked: Date 4-23, 1969

MONTANA WATER RESOURCES BOARD

Water Resources Survey

Photo No. 2UT 206, 149, & 142

By Nora, Dave & Bianca

Legal Land Owner Arthur & Pauline H. Brown

Address Mildred, Montana

Operator Same

Address Same

Water is delivered by:— 1. Private System; 2. Ditch Company; 3. State Project; 4. Federal Project; 5. Irrigation District

App. No. Decree No.	NAME OF APPROPRIATOR TO WHOM DECREED	NAME OF STREAM	Date App. Date Priority	Miner's Inches	In Use	NAME OF DITCH (Water Delivered By)	No.	R/F	Present Irr. Acres	Irrigable Acres
1-350	Arthur L. Brown	Little Whitney Cr & Tributs	5-1-1950	100	Stock	(pt)				
134E	Arthur L. Brown	Contact Cutbank Creek	3-1-1950	24	Stock					

NOTE: R—Denotes Regular Irrigation. F—Flood Irrigation.

Adequate Supply: Yes ..... No ..... Explain .....

Remarks .....

River Basin Yellowstone

Also in: Plat No. ..... Twp. ..... Rge.	Plat No. ..... Twp. ..... Rge.	Plat No. ..... Twp. ..... Rge. .....
Plat No. ..... Twp. ..... Rge.	Plat No. ..... Twp. ..... Rge.	Plat No. ..... Twp. ..... Rge. .....

Information From: Arthur Brown

6	5	4	3	2	1
7	8	9	10	11	12
18	17	16	15	14	13
19	20	21	22	23	24
30	29	28	27	26	25
31	32	33	34	35	36

Land Ownership

F-1-A

County Prairie

T. 9N R. 53E Plat No. 54

Farm Checked: Date 4-25-1969

MONTANA WATER RESOURCES BOARD

Water Resources Survey

Photo No. 2-III-206 & 149

By Norm, Bitarce & Dave

Legal Land Owner Paxton J. Shumaker Jr. Address Wildrad, Montana

Operator Same Address Same

Water is delivered by:—(1) Private System; 2. Ditch Company; 3. State Project; 4. Federal Project; 5. Irrigation District

App. No. Decree No.	NAME OF APPROPRIATOR TO WHOM DECREED	NAME OF STREAM	Date App. Date Priority	Miner's Inches	In Use	NAME OF DITCH (Water Delivered By)	No.	R/F	Present Irr. Acres	Irrigable Acres
1-166	Katherine S. McKay	Little Whitney Cr.	5-10-1911	300	Yes					
1-345-A	Paxton J. Shumaker Jr.	Little Whitney Cr.	6-10-1949	400	Yes	Shumaker Ditches	1	F	37	0
1-356-A	Paxton J. Shumaker Jr.	Little Whitney Cr.	5-10-1954	3250	Yes					
1-345-B	Paxton J. Shumaker Jr.	Little Whitney Cr.	6-10-1949	200	Yes					
USE	" "	U.T. Little Whitney Cr.			Yes	Shumaker Dam & Ditches	1	F	10	0
USE	" "	U.T. Little Whitney Cr.			Yes	Shumaker Dam & Ditches	1	F	27	0

NOTE: R—Denotes Regular Irrigation. F—Flood Irrigation.

Adequate Supply: Yes ..... No ..... Explain .....

Remarks .....

River Basin Yellowstone

Also in:					
Plat No. 22	Twp. 10N	Rge. 53E	Plat No. ..... Twp. ..... Rge.	Plat No. ..... Twp. ..... Rge. .....
Plat No. 49	Twp. 10N	Rge. 52E	Plat No. ..... Twp. ..... Rge.	Plat No. ..... Twp. ..... Rge. .....

Information From: P.J.T. Shumaker Jr.

6	5	4	3	2	1
7	8	9	10	11	12
18	17	16	15	14	13
19	20	21	22	23	24
30	29	28	27	26	25
31	32	33	34	35	36

Land Ownership

F-1-A

County Prairie

T. 9N R. 53E Plat No. 54

Farm Checked: Date 4-29-1969

MONTANA WATER RESOURCES BOARD

Water Resources Survey

Photo No. 24T-206

By Norm, Bjarne & Dave

Legal Land Owner U.S.A. Address

Operator Same Address

Water is delivered by:— 1. Private System; 2. Ditch Company; 3. State Project; 4. Federal Project; 5. Irrigation District

App. No. Decree No.	NAME OF APPROPRIATOR TO WHOM DECREED	NAME OF STREAM	Date App. Date Priority	Miner's Inches	In Use	NAME OF DITCH (Water Delivered By)	No.	R/F	Present Irr. Acres	Irrigable Acres
1-350	Arthur L. Brown	Little Watercup Cr & Trib.	3-1-1950	All	No (pd)					

NOTE: R—Denotes Regular Irrigation. F—Flood Irrigation.

Adequate Supply: Yes No Explain

Remarks

River Basin Yellowstone

Also in: Plat No. Twp. Rge.	Plat No. Twp. Rge.	Plat No. Twp. Rge.
Plat No. Twp. Rge.	Plat No. Twp. Rge.	Plat No. Twp. Rge.

Information From: Field Survey

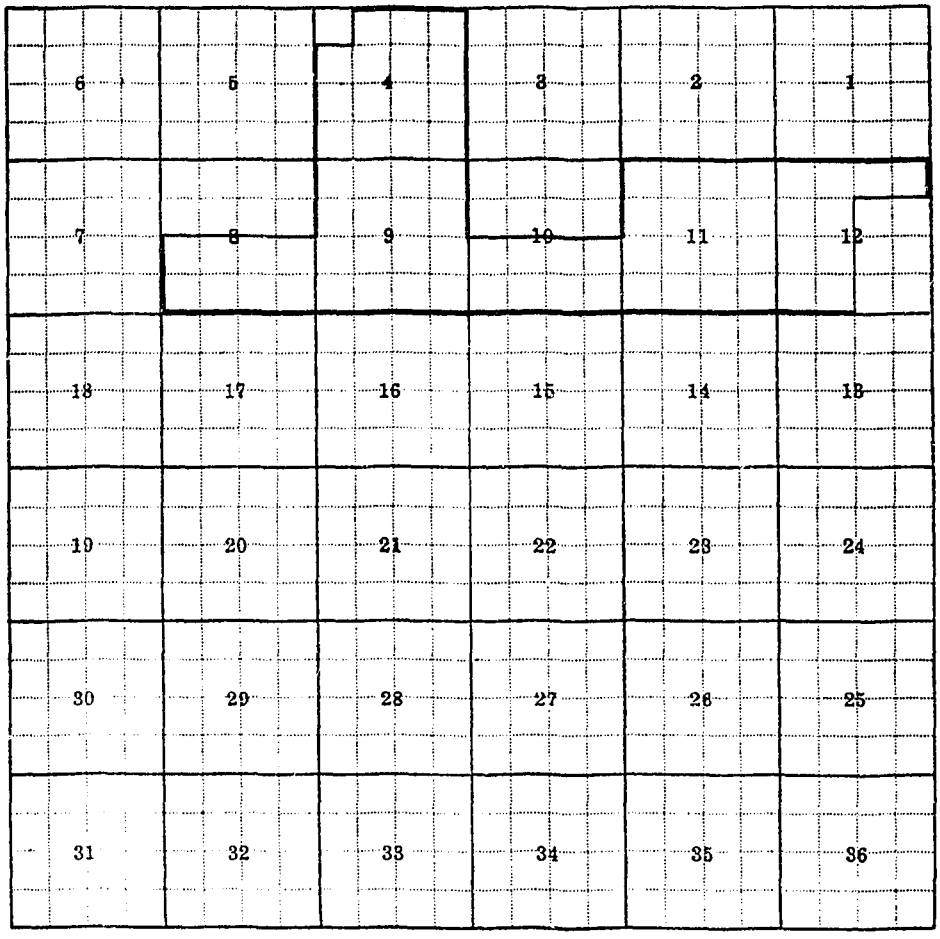

Land Ownership .....

F-1-A

County PRAIRIE

T. 11N R. 50E Plat No. 40

Farm Checked: Date 4-15-1969

MONTANA WATER RESOURCES BOARD

Water Resources Survey

Photo No. BZT-162 & 183

By NERU, DOVE, & BLAKNE

Legal Land Owner KALFELL RANCHES INC. Address ROUTE 2, BOX 3 - TERRY, MONTANA

Operator SAME Address SAME

Water is delivered by:— 1. Private System; 2. Ditch Company; 3. State Project; (4.) Federal Project; 5. Irrigation District

App. No. Decree No.	NAME OF APPROPRIATOR TO WHOM DECREED	NAME OF STREAM	Date App. Date Priority	Miner's Inches	In Use	NAME OF DITCH (Water Delivered By)	No.	R/F	Present Irr. Acres	Irrigable Acres
SEE PROJ.	BUFFALO RAPIDS PROJ. (USBR)	YELLOWSTONE RIVER	—	—	YES	SHIRLEY UNIT CANAL	4	R	201	0
1-179	GOTTLIEB KALFELL	CAMP CREEK	11-16-1897	300	No					
1-37	GOTTLIEB KALFELL	CAMP CREEK	12-22-1904	300	No (FF)					

NOTE: R—Denotes Regular Irrigation. F—Flood Irrigation.

Adequate Supply: Yes..... No..... Explain.....

Remarks

BUFFALO RAPIDS PROJECT U-224 - IRR. 1932 86

River Basin YELLOWSTONE

Also in: Plat No. Twp. Rge.	Plat No. Twp. Rge.	Plat No. Twp. Rge.
Plat No. Twp. Rge.	Plat No. Twp. Rge.	Plat No. Twp. Rge.

Information From:

BOB LANTIS

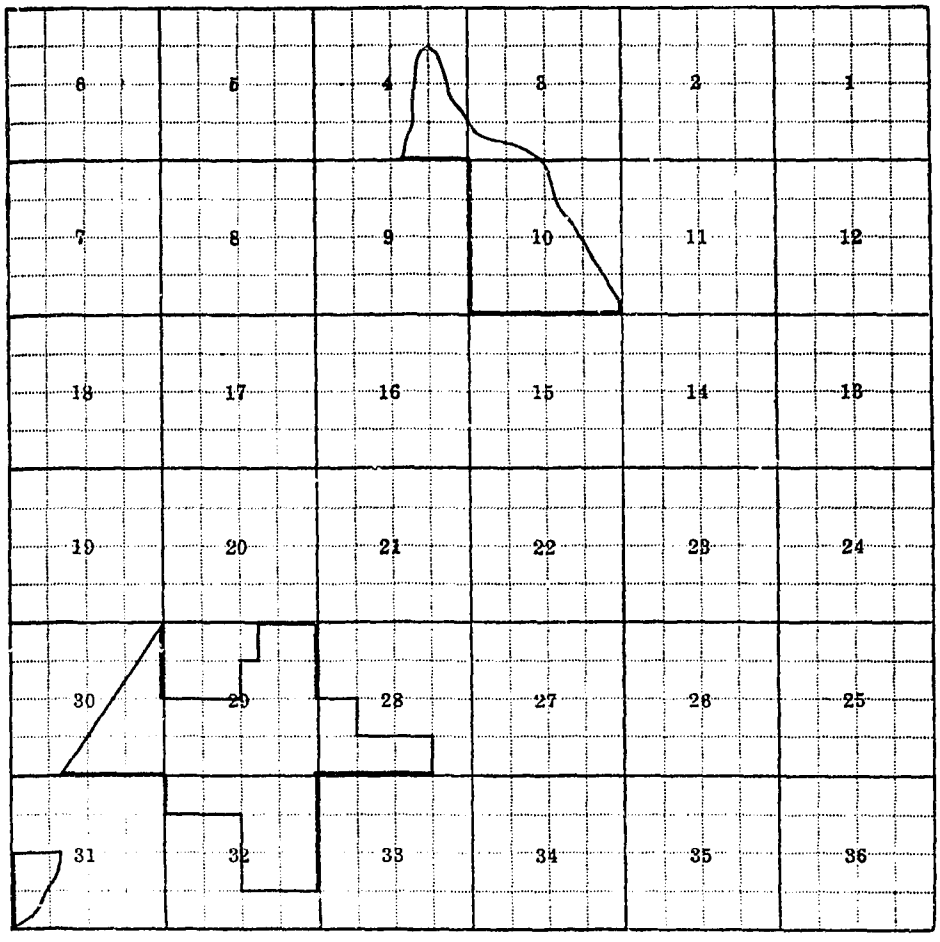

Land Ownership .....

F-1-A

County FALLON

T. 11N R. 50E Plat No. 40

Farm Checked: Date 4-22-1969

MONTANA WATER RESOURCES BOARD
Water Resources Survey

Photo No. 3TT-1602, 3TT-1026, 3TT-92

By NORM BEDNAR & DAVE

Legal Land Owner LESTER JENS Address TERRY, MONTANA

Operator SAME Address SAME

Water is delivered by:— (1) Private System; 2. Ditch Company; 3. State Project; 4. Federal Project; 5. Irrigation District

App. No. Decree No.	NAME OF APPROPRIATOR TO WHOM DECREED	NAME OF STREAM	Date App. Date Priority	Miner's Inches	In Use	NAME OF DITCH (Water Delivered By)	No.	R/F	Present Irr. Acres	Irrigable Acres
1-253	ROY L. SMITH	POWDER RIVER	10-15-1925	10,000	NO (DT)					
1-16	W. W. CLINGER	LAKE SPRINGS	12-22-1899	100	STOCK					
* 1-39	WALTER NELSON	POWDER RIVER	5-17-1910	1000	NO	JENS DITCH	1	R	0	42

NOTE: R—Denotes Regular Irrigation. F—Flood Irrigation.

Adequate Supply: Yes ..... No ..... Explain .....

Remarks

* OLD DITCH & PUMPSITE PLAN TO PUT IN USE

River Basin YELLOWSTONE

Also in: Plat No. 41 Twp 11N Rge 50E	Plat No. ..... Twp ..... Rge	Plat No. ..... Twp ..... Rge .....
Plat No. ..... Twp ..... Rge	Plat No. ..... Twp ..... Rge	Plat No. ..... Twp ..... Rge .....

Information From: LESTER JENS

NPRR # 115-10

6	5	4	3	2	1
7	8	9	10	11	12
18	17	16	15	14	13
19	20	21	22	23	24
30	29	28	27	26	25
31	32	33	34	35	36

Land Ownership

F-1-A

County: PARK

T. 1N. R. 5 0.E. Plat No. 40

Farm Checked: Date 4-22-1969

MONTANA WATER RESOURCES BOARD

Water Resources Survey

Photo No. 3-11-92

By: NORM & BUTORNE

Legal Land Owner: ROBERT MARTIN JR. Address: BOX 161 TERRY, MONTANA

Operator: SAME Address: SAME

Water is delivered by:— (1.) Private System; 2. Ditch Company; 3. State Project; 4. Federal Project; 5. Irrigation District

App. No. Decree No.	NAME OF APPROPRIATOR TO WHOM DECREED	NAME OF STREAM	Date App. Date Priority	Miner's Inches	In Use	NAME OF DITCH (Water Delivered By)	No.	R/F	Present Irr. Acres	Irrigable Acres
1-326	ROBERT MARTIN JR.	BOULDER SPRINGS	6-25-1935	240	YES					
1-4	W. H. LONGFELLOW	SPRING CREEK	8-16-1897	100	YES	MARTIN DITCH	1	F	33	0

NOTE: R—Denotes Regular Irrigation. F—Flood Irrigation.

Adequate Supply: Yes..... No..... Explain.....

Remarks.....

River Basin: YELLOWSTONE

Also in: Plat No.	Twp.	Rge.	Plat No.	Twp.	Rge.	Plat No.	Twp.	Rge.
Plat No.	Twp.	Rge.	Plat No.	Twp.	Rge.	Plat No.	Twp.	Rge.

Information From: ROBERT MARTIN JR.

6	5	4	3	2	1
7	8	9	10	11	12
18	17	16	15	14	13
19	20	21	22	23	24
30	29	28	27	26	25
31	32	33	34	35	36

Land Ownership

F-1-A

County PRAIRIE

T. 11N R. 50E. Plat No. 40

Farm Checked: Date 4-22-1969

MONTANA WATER RESOURCES BOARD

Water Resources Survey

Photo No. 3TU-94 & 92

By NORM, BJARNE & DAVE

Legal Land Owner N.P.R.R. Address

Operator LESTER JENS Address TERRY, MONTANA

Water is delivered by:— 1. Private System; 2. Ditch Company; 3. State Project; 4. Federal Project; 5. Irrigation District

App. No. Decree No.	NAME OF APPROPRIATOR TO WHOM DECREED	NAME OF STREAM	Date App. Date Priority	Miner's Inches	In Use	NAME OF DITCH (Water Delivered By)	No.	R/F	Present Irr. Acres	Irrigable Acres
* 1-99	WALTER NELSON	POWDER RIVER	5-17-1910	100	NO (DX)					

NOTE: R—Denotes Regular Irrigation. F—Flood Irrigation.

Adequate Supply: Yes ..... No ..... Explain .....

Remarks .....

* THIS WATER RIGHTS PLACE OF INTENDED USE WAS PLATTED IN SECTION 14. IF A SYSTEM IS BROUGHT INTO USE IT WILL IRRIGATE PORTIONS OF THIS LAND.

River Basin YELLOWSTONE

Also in: Plat No. ..... Twp. ..... Rge.	Plat No. ..... Twp. ..... Rge.	Plat No. ..... Twp. ..... Rge. .....
Plat No. ..... Twp. ..... Rge.	Plat No. ..... Twp. ..... Rge.	Plat No. ..... Twp. ..... Rge. .....

Information From:

LESTER JENS

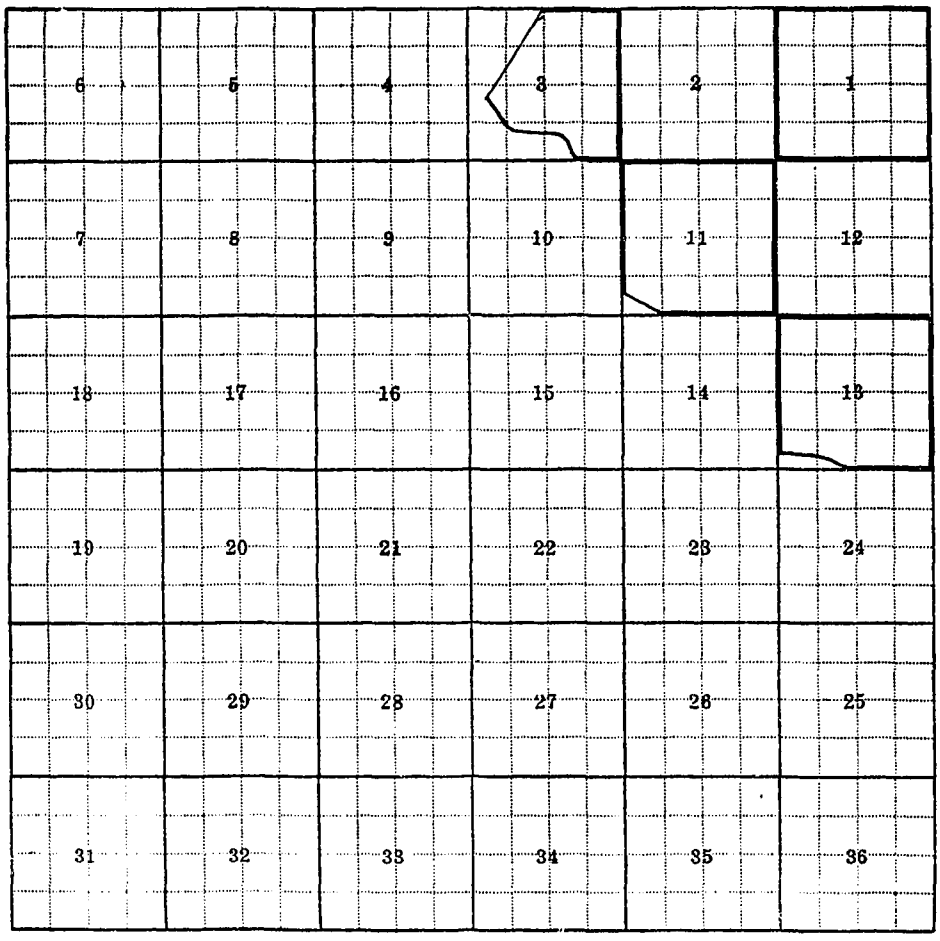

Land Ownership.....

F-1-A

County: Jefferson

T 1 N R 5 0 E Plat No. 40

Farm Checked: Date 4-22-1969

MONTANA WATER RESOURCES BOARD

Water Resources Survey

Photo No. SUT-92, 164 & 90

By: AL - IN THE OFFICE

Legal Land Owner: U.S.A. Address:

Operator: Address:

Water is delivered by:— 1. Private System; 2. Ditch Company; 3. State Project; 4. Federal Project; 5. Irrigation District

App. No. Decree No.	NAME OF APPROPRIATOR TO WHOM DECREED	NAME OF STREAM	Date App. Date Priority	Miner's Inches	In Use	NAME OF DITCH (Water Delivered By)	No.	R/F	Present Irr. Acres	Irrigable Acres
1-6	NATHAN L. SPANGLER	A CERTAIN STREAM & TWO SPRINGS	6-16-1895	100	NO					
1-3	NICHOLAS WALTERS	UNNAMED SPRING	12-5-1892	25	NO					
1-113	NATHAN L. SPANGLER	SPRING CREEK	4-9-1913	1000	NO					
1-123	CORWIN C. CHAPIN	A DRY CREEK	10-5-1912	500	NO					
1-125	CORWIN C. CHAPIN	A DRY CREEK	10-5-1912	500	NO					
1-129	ESTELLA COLLINS	A DRY CREEK	2-7-1914	500	NO					

NOTE: R—Denotes Regular Irrigation. F—Flood Irrigation.

Adequate Supply: Yes..... No..... Explain.....

Remarks.....

River Basin: YELLOWSTONE

Also in: Plat No. Twp. Rge.	Plat No. Twp. Rge.	Plat No. Twp. Rge.
Plat No. Twp. Rge.	Plat No. Twp. Rge.	Plat No. Twp. Rge.

Information From: OFFICE BY AL

6	5	4	3	2	1
7	8	9	10	11	12
18	17	16	15	14	13
19	20	21	22	23	24
30	29	28	27	26	25
31	32	33	34	35	36

Land Ownership .....

F-1-A

County Prairie

T. 11N R. 51E Plat No. 41

Farm Checked: Date 4-22-1969

MONTANA WATER RESOURCES BOARD

Water Resources Survey

Photo No. 3TU-69 & 67

By Nerad, Dave & Bohanne

Legal Land Owner Lester Jens

Address Terry, Montana

Operator Same

Address Same

Water is delivered by:— 1. Private System; 2. Ditch Company; 3. State Project; 4. Federal Project; 5. Irrigation District

App. No. Decree No.	NAME OF APPROPRIATOR TO WHOM DECREED	NAME OF STREAM	Date App. Date Priority	Miner's Inches	In Use	NAME OF DITCH (Water Delivered By)	No.	R/F	Present Irr. Acres	Irrigable Acres
1-60	Catherine McMurray	Cabins (Cons) Coulee	1-20-1916	500	No					
1-61	Rebecca McMurray	Cabins (Cons) Coulee	1-20-1916	500	No					
1-325	Gerald C. Kempton	"U" Springs & McQuick Cr. & all tribs, drains & coulees in Secs. 18 & 19	6-6-1935	1250	Stock (pt)					
1-90	B. E. Kempton	Certain Springs	1-27-1909	1000	Stock					
1-93	Bernice Edna Kempton	Certain Springs	3-11-1909	1000	Stock					

NOTE: R—Denotes Regular Irrigation. F—Flood Irrigation.

Adequate Supply: Yes..... No..... Explain.....

Remarks.....

River Basin Yellowstone

Also in: Plat No. 40 Twp. 11N Rge. 51E	Plat No. ..... Twp. ..... Rge.	Plat No. ..... Twp. ..... Rge. .....
Plat No. ..... Twp. ..... Rge.	Plat No. ..... Twp. ..... Rge.	Plat No. ..... Twp. ..... Rge. .....

Information From:

Lester Jens

6	5	4	3	2	1
7	8	9	10	11	12
18	17	16	15	14	13
19	20	21	22	23	24
30	29	28	27	26	25
31	32	33	34	35	36

Land Ownership

F-1-A

County PRAIRIE

T. 11 N. R. 57 E. Plat No. 41

Farm Checked: Date 4-22-1969

MONTANA WATER RESOURCES BOARD
Water Resources Survey

Photo No. 355-69

By DBVE

Legal Land Owner PRAIRIE COUNTY GRAZING ASSOCIATION Address

Operator Address

Water is delivered by:— 1. Private System; 2. Ditch Company; 3. State Project; 4. Federal Project; 5. Irrigation District

App. No. Decree No.	NAME OF APPROPRIATOR TO WHOM DECREED	NAME OF STREAM	Date App. Date Priority	Miner's Inches	In Use	NAME OF DITCH (Water Delivered By)	No.	R/F	Present Irr. Acres	Irrigable Acres
1-325	GERALD C. KEMPTON	"T" SPRINGS & MCQUIDD								
		CREEK & ALL OTHER								
		DRAINS, CREEKS &								
		COULEES IN SECS 18 & 19								

NOTE: R—Denotes Regular Irrigation. F—Flood Irrigation.

Adequate Supply: Yes No Explain

Remarks

River Basin YELLOWSTONE

Also in: Plat No. Twp. Rge.	Plat No. Twp. Rge.	Plat No. Twp. Rge.
Plat No. Twp. Rge.	Plat No. Twp. Rge.	Plat No. Twp. Rge.

Information From:

DONE IN THE OFFICE BY AL

6	5	4	3	2	1
7	8	9	10	11	12
18	17	16	15	14	13
19	20	21	22	23	24
30	29	28	27	26	25
31	32	33	34	35	36

Land Ownership

F-1-A

County PRAIRIE

T. 11 N. R. 51 E. Plat No. 41

Farm Checked: Date 4-22-1969

MONTANA WATER RESOURCES BOARD

Water Resources Survey

X

Photo No. 3JJ-12 & 10; AND 1JJ-156

By NORM., DALE & BONNIE

Legal Land Owner JOHN & ROSE KUEHN Address TERRY, MONTANA

Operator SAME Address SAME

Water is delivered by:— 1. Private System; 2. Ditch Company; 3. State Project; 4. Federal Project; 5. Irrigation District

App. No. Decree No.	NAME OF APPROPRIATOR TO WHOM DECREED	NAME OF STREAM	Date App. Date Priority	Miner's Inches	In Use	NAME OF DITCH (Water Delivered By)	No.	R/F	Present Irr. Acres	Irrigable Acres
1-50	E.C. KILLIPS & GEO. D. MANNELL	CONS COULEE CREEK	10-28-1907	1000	NO (PT)					

NOTE: R—Denotes Regular Irrigation. F—Flood Irrigation.

Adequate Supply: Yes ..... No ..... Explain .....

Remarks .....

River Basin YELLOWSTONE

Also in: Plat No.	Twp.	Rge.	Plat No.	Twp.	Rge.	Plat No.	Twp.	Rge.
Plat No.	Twp.	Rge.	Plat No.	Twp.	Rge.	Plat No.	Twp.	Rge.

Information From:

FIELD SURVEY



Land Ownership .....

.....

.....

F-1-A—5M—

County PRAIRIE

Farm Checked: Date 4-22-1969

By DORM, DAVE, & BIARNE

STATE OF MONTANA
STATE ENGINEERS OFFICE
Water Resources Survey

T 13 N R 51 E Plat No. 48

Photo No. 335-160, 158 & 69

Legal Land Owner U. S. A. Address

Operator Address

Water is delivered by:— 1. Private System; 2. Ditch Company; 3. State Project; 4. Federal Project; 5. Irrigation District

App. No. Decree No.	NAME OF APPROPRIATOR TO WHOM DECREED	NAME OF STREAM	Date App. Date Priority	Miner's Inches	In Use	NAME OF DITCH (Water Delivered By)	No.	R/F	Present Irr. Acres	Irrigable Acres
1-50	E. C. KILLIPS & GEO. D. MANDELL	CONS COULEE CREEK	10-28-1907	1000	NO(PI)					
1-81	EARL C. KILLIPS	CERTAIN DRAW	11-17-1908	1600	NO					
1-325	GERALD C. KEMPTON	7 SPRINGS & McGUIRE C. & ALL TRIBS. & ALL DRAWS, CREEKS & COULEES IN SECS. 18 & 19	6-6-1935	1250	NO(PI)					

NOTE: R—Denotes Regular Irrigation. F—Flood Irrigation.

Adequate Supply: Yes No Explain

Remarks

River Basin YELLOWSTONE

Also in: Plat No. Twp. Rge.	Plat No. Twp. Rge.	Plat No. Twp. Rge.
Plat No. Twp. Rge.	Plat No. Twp. Rge.	Plat No. Twp. Rge.

Information From:

FIELD

6	5	4	3	2	1
7	8	9	10	11	12
18	17	16	15	14	13
19	20	21	22	23	24
30	29	28	27	26	25
31	32	33	34	35	36

Land Ownership .....

F-1-A

County PRAIRIE

Farm Checked: Date 4-23-1969

By NORM, DAVE & BEARNE

T. 10N R. 57E Plat No. 48

Photo No. 3011-77, 73, 75, 6a, E & 4

MONTANA WATER RESOURCES BOARD

Water Resources Survey

Legal Land Owner LEROY FLUSS Address TERRY, MONTANA

Operator SAME Address SAME

Water is delivered by:— (1.) Private System; 2. Ditch Company; 3. State Project; 4. Federal Project; 5. Irrigation District

App. No. Decree No.	NAME OF APPROPRIATOR TO WHOM DECREED	NAME OF STREAM	Date App. Date Priority	Miner's Inches	In Use	NAME OF DITCH (Water Delivered By)	No.	R/F	Present Irr. Acres	Irrigable Acres
1-102	LON FLUSS	POWDER RIVER	10-25-1910	1000	NO	FLUSS PUMP & DITCH	1	R	0	12

NOTE: R—Denotes Regular Irrigation. F—Flood Irrigation.

Adequate Supply: Yes..... No..... Explain.....

Remarks.....

PLANS TO PUT IN PUMP

River Basin YELLOWSTONE

Also in: Plat No..... Twp..... Rge.....	Plat No..... Twp..... Rge.....	Plat No..... Twp..... Rge.....
Plat No..... Twp..... Rge.....	Plat No..... Twp..... Rge.....	Plat No..... Twp..... Rge.....

Information From:

LEROY FLUSS

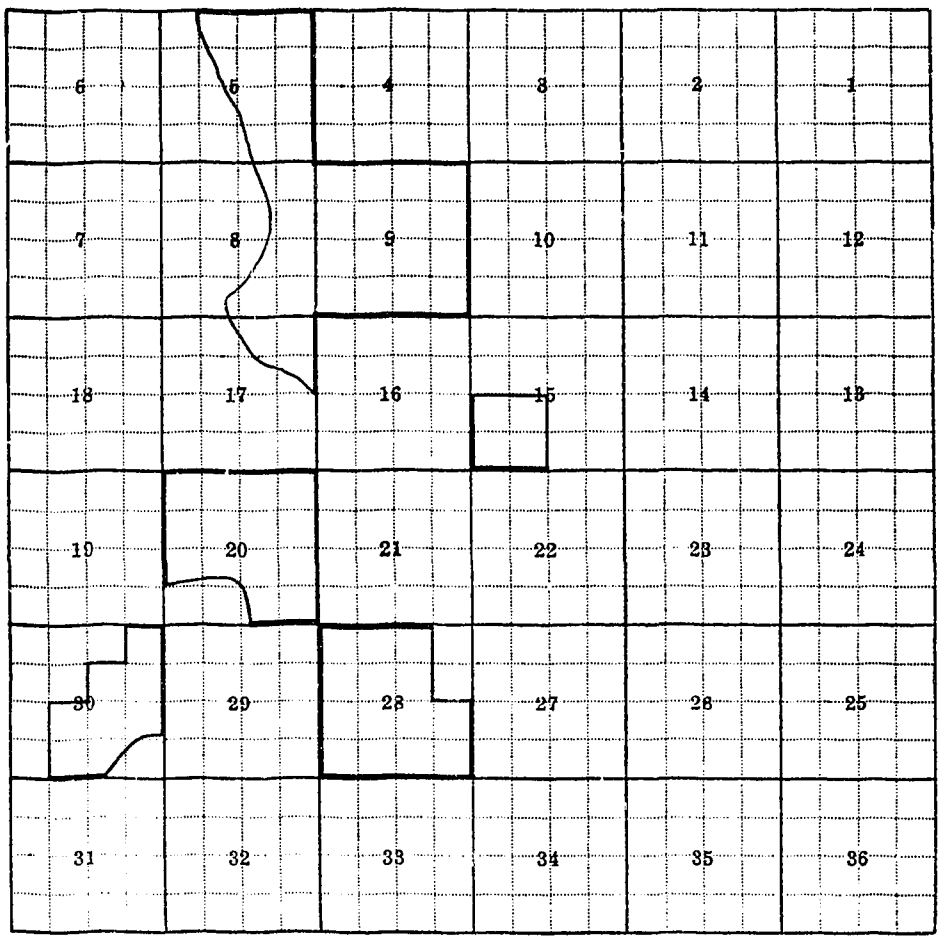

Land Ownership

F-1-A

County PRAIRIE

Farm Checked: Date 4-23-69

By DMC

Legal Land Owner N.P.R.R.

Operator

X

T 10N R 57E Plat No. 48

Photo No. 3TT-77

MONTANA WATER RESOURCES BOARD

Water Resources Survey

Address

Address

Water is delivered by:— 1. Private System; 2. Ditch Company; 3. State Project; 4. Federal Project; 5. Irrigation District

App. No. Decree No.	NAME OF APPROPRIATOR TO WHOM DECREED	NAME OF STREAM	Date App. Date Priority	Miner's Inches	In Use	NAME OF DITCH (Water Delivered By)	No.	R/F	Present Irr. Acres	Irrigable Acres
1-5	MICHAEL H. CARRITT	POWDER RIVER	3-7-1895	800	No (DT)					

NOTE: R—Denotes Regular Irrigation. F—Flood Irrigation.

Adequate Supply: Yes..... No..... Explain.....

Remarks.....

River Basin YELLOWSTONE

Also in: Plat No..... Twp..... Rge.....	Plat No..... Twp..... Rge.....	Plat No..... Twp..... Rge.....
Plat No..... Twp..... Rge.....	Plat No..... Twp..... Rge.....	Plat No..... Twp..... Rge.....

Information From:

FORM MADE IN OFFICE BY AL.

6	5	4	3	2	1
7	8	9	10	11	12
18	17	16	15	14	13
19	20	21	22	23	24
30	29	28	27	26	25
31	32	33	34	35	36

Land Ownership .....

F-1-A

County PRAIRIE

X

T. 10N R. 51E Plat No. 4B

Farm Checked: Date 4-23-1969

MONTANA WATER RESOURCES BOARD

Water Resources Survey

Photo No. 3TT-77

By NORM, DUKE & BARNE

Legal Land Owner RAY T. HOBBS

Address TERRY, MONTANA

Operator SAME

Address SAME

Water is delivered by:—(1) Private System; 2. Ditch Company; 3. State Project; 4. Federal Project; 5. Irrigation District

App. No. Decree No.	NAME OF APPROPRIATOR TO WHOM DECREED	NAME OF STREAM	Date App. Date Priority	Miner's Inches	In Use	NAME OF DITCH (Water Delivered By)	No.	R/F	Present Irr. Acres	Irrigable Acres
1-5	MICHAEL H. GARRITY	POWDER RIVER	3-7-1898	200	YES (PT)	HOBBS PUMPE DITCH	1	R		
1-250	ROBERT C. MALLORY	POWDER RIVER	6-1-1911	200	YES	HOBBS PUMPE DITCH	1	R	40	0

NOTE: R—Denotes Regular Irrigation. F—Flood Irrigation.

Adequate Supply: Yes..... No..... Explain.....

Remarks.....

River Basin YELLOWSTONE

Also in: Plat No. Twp. Rge.	Plat No. Twp. Rge.	Plat No. Twp. Rge.
Plat No. Twp. Rge.	Plat No. Twp. Rge.	Plat No. Twp. Rge.

Information From:

MR. HOBBS

6	5	4	3	2	1
7	8	9	10	11	12
18	17	16	15	14	13
19	20	21	22	23	24
30	29	28	27	26	25
31	32	33	34	35	36

Land Ownership .....

F-1-A

County PRAIRIE

T 10N R 57E Plat No. 48

Farm Checked: Date 4-23-1969

MONTANA WATER RESOURCES BOARD
Water Resources Survey

Photo No. 2UT-77

By NORM BOTORNE & DAVE

Legal Land Owner R.C. BAGLEY Address

Operator ARNOLD E. LOUIS LESMEISTER Address TERRY, MONTANA

Water is delivered by:—(1) Private System; 2. Ditch Company; 3. State Project; 4. Federal Project; 5. Irrigation District

App. No. Decree No.	NAME OF APPROPRIATOR TO WHOM DECREED	NAME OF STREAM	Date App. Date Priority	Miner's Inches	In Use	NAME OF DITCH (Water Delivered By)	No.	R/F	Present Irr. Acres	Irrigable Acres
1-5	MICHAEL H. GARRITY	POWDER RIVER	3-7-1898	800	NO (OP)					
1-67	JOE H. SUTHERLAND	POWDER RIVER	2-19-1906	1600	NO					
1-33	CHESTER E. SUTHERLAND	POWDER RIVER	6-15-1904	300	NO	LESMEISTER DITCH	1	R	0	176
1-35	CLARA P. SUTHERLAND	POWDER RIVER	6-15-1904	300	NO					

NOTE: R—Denotes Regular Irrigation. F—Flood Irrigation.

Adequate Supply: Yes..... No..... Explain.....

Remarks.....

THIS SYSTEM HAS IN THE PAST BEEN IRRIGATED BY BOTH COAL CREEK AND THE POWDER RIVER. MR. LESMEISTER DOESN'T KNOW ABOUT THE FIGURES ON HIS PLACE. HE PLANS NOW TO INVESTIGATE THE POSSIBILITY OF PUTTING THE SYSTEM BACK INTO USE. HE DOES NOT PLAN TO USE THE COAL CR. SYSTEM AS IT IS NOT A RELIABLE SOURCE.

River Basin YELLOWSTONE

Also in: Plat No. Twp. Rge.	Plat No. Twp. Rge.	Plat No. Twp. Rge.
Plat No. Twp. Rge.	Plat No. Twp. Rge.	Plat No. Twp. Rge.

Information From:

ARNOLD LESMEISTER

6	5	4	3	2	1
7	8	9	10	11	12
18	17	16	15	14	13
19	20	21	22	23	24
30	29	28	27	26	25
31	32	33	34	35	36

Land Ownership .....

.....

.....

F-1-A

County PRAIRIE

Farm Checked: Date 4-28-1969

By NORM, BERRIE & DAVE

MONTANA WATER RESOURCES BOARD

Water Resources Survey

X

T. 10 N. R. 53 E. Plat No. 49

Photo No. 2UU-217

Legal Land Owner PAXTON J. SHUMAKER JR. Address MILDRED, MONTANA

Operator SAME Address SAME

Water is delivered by:— 1. Private System; 2. Ditch Company; 3. State Project; 4. Federal Project; 5. Irrigation District

App. No. Decree No.	NAME OF APPROPRIATOR TO WHOM DECREED	NAME OF STREAM	Date App. Date Priority	Miner's Inches	In Use	NAME OF DITCH (Water Delivered By)	No.	R/F	Present Irr. Acres	Irrigable Acres
1-3588	PAXTON J. SHUMAKER JR.	TEN MILE CREEK	5-10-1954	400	STOCK					

NOTE: R—Denotes Regular Irrigation. F—Flood Irrigation.

Adequate Supply: Yes..... No..... Explain.....

Remarks.....

River Basin YELLOWSTONE

Also in: Plat No. 50 Twp. 10N Rge. 53E	Plat No. ..... Twp. ..... Rge.	Plat No. ..... Twp. ..... Rge. .....
Plat No. 54 Twp. 9N Rge. 53E	Plat No. ..... Twp. ..... Rge.	Plat No. ..... Twp. ..... Rge. .....

Information From:

P.J. SHUMAKER JR.

6	5	4	3	2	1
7	8	9	10	11	12
18	17	16	15	14	13
19	20	21	22	23	24
30	29	28	27	26	25
31	32	33	34	35	36

Land Ownership .....

.....

.....

F-1-A

County: PRAIRIE

Farm Checked: Date 4-29-1969

By: NORM, BURRUS & DOVE

T. 10N R. 52E Plat No. 49

Photo No. 2UT-265 & 267

X

MONTANA WATER RESOURCES BOARD

Water Resources Survey

Legal Land Owner: ORANDO OLSON Address: TERRY, MONTANA

Operator: SAME Address: SAME

Water is delivered by:— 1. Private System; 2. Ditch Company; 3. State Project; 4. Federal Project; 5. Irrigation District

App. No. Decree No.	NAME OF APPROPRIATOR TO WHOM DECREED	NAME OF STREAM	Date App. Date Priority	Miner's Inches	In Use	NAME OF DITCH (Water Delivered By)	No.	R/F	Present Irr. Acres	Irrigable Acres
* L369	ORANDO OLSON	SO. FK. TEN MILE CR.	4-23-1963	4000	NO					

NOTE: R—Denotes Regular Irrigation. F—Flood Irrigation.

Adequate Supply: Yes..... No..... Explain.....

Remarks

OLSON DAM BUILT IN 1963 UNDER A CREDIT PLANS CONTRACT

* WAS USED IN 1969 SO HE COULD GET EQUIPMENT IN TO LEVEL ABOUT 100 ACRES

WILL IRRIGATE IN THE NEAR FUTURE.

River Basin: YELLOWSTONE

Also in: Plat No. Twp. Rge.	Plat No. Twp. Rge.	Plat No. Twp. Rge.
Plat No. Twp. Rge.	Plat No. Twp. Rge.	Plat No. Twp. Rge.

Information From: ORANDO OLSON

6	5	4	3	2	1
7	8	9	10	11	12
18	17	16	15	14	13
19	20	21	22	23	24
30	29	28	27	26	25
31	32	33	34	35	36

Land Ownership .....