| | | | | | |
|---|---|---|---|---|---|
| 6 | 5 | 4 | 3 | 2 | 1 |
| 7 | 8 | 9 | 10 | 11 | 12 |
| 18 | 17 | 16 | 15 | 14 | 13 |
| 19 | 20 | 21 | 22 | 23 | 24 |
| 30 | 29 | 28 | 27 | 26 | 25 |
| 31 | 32 | 33 | 34 | 35 | 36 |

**Land Ownership**

F-1-A

County PRAIRIE

T. 11N R. 50E Plat No. 40

Farm Checked: Date 4-15-1969

Photo No. 3JJ-183

By NORM, DAVE & BJARNE

# MONTANA WATER RESOURCES BOARD

## Water Resources Survey

Legal Land Owner TED S. IRION Address TERRY, MONTANA

Operator IVAN BAN Address SAME

Water is delivered by:— 1. Private System; 2. Ditch Company; 3. State Project; (4.) Federal Project; 5. Irrigation District

| App. No. Decree No. | NAME OF APPROPRIATOR TO WHOM DECREED | NAME OF STREAM | Date App. Date Priority | Miner's Inches | In Use | NAME OF DITCH (Water Delivered By) | No. | R/F | Present Irr. Acres | Irrigable Acres |
|---|---|---|---|---|---|---|---|---|---|---|
| SEE PROJ. | BUFFALO RAPIDS PROJ. (USBR) | YELLOWSTONE RIVER | — | — | YES | SHIRLEY UNIT CANAL | 4 | R | 14 | 0 |

**NOTE: R—Denotes Regular Irrigation. F—Flood Irrigation.**

Adequate Supply: Yes..... No..... Explain.....

Remarks.....

BUFFALO RAPIDS PROJECT - 14.82 ACRES

River Basin YELLOWSTONE

| Also in: Plat No..... Twp..... Rge..... | Plat No..... Twp..... Rge..... | Plat No..... Twp..... Rge..... |
|---|---|---|
| Plat No..... Twp..... Rge..... | Plat No..... Twp..... Rge..... | Plat No..... Twp..... Rge..... |

Information From:

IVAN BAN

| | | | | | |
|---|---|---|---|---|---|
| 6 | 5 | 4 | 3 | 2 | 1 |
| 7 | 8 | 9 | 10 | 11 | 12 |
| 18 | 17 | 16 | 15 | 14 | 13 |
| 19 | 20 | 21 | 22 | 23 | 24 |
| 30 | 29 | 28 | 27 | 26 | 25 |
| 31 | 32 | 33 | 34 | 35 | 36 |

**Land Ownership**

F-1-A

County: PRAIRIE

T 11N R 50E Plat No. 40

Farm Checked: Date 4-21-1969

**MONTANA WATER RESOURCES BOARD**

**Water Resources Survey**

Photo No. 3UT-185

By NORM, DAVE & BJARNE

Legal Land Owner: VIOLA STITH Address: SEATTLE, WASHINGTON

Operator: RUEBEN SCHROEBER Address: ROUTE 2, BOX 20; TERRY, MONTANA

Water is delivered by:— 1. Private System; 2. Ditch Company; 3. State Project; (4.) Federal Project; 5. Irrigation District

| App. No. Decree No. | NAME OF APPROPRIATOR TO WHOM DECREED | NAME OF STREAM | Date App. Date Priority | Miner's Inches | In Use | NAME OF DITCH (Water Delivered By) | No. | R/F | Present Irr. Acres | Irrigable Acres |
|---|---|---|---|---|---|---|---|---|---|---|
| SEE PROJ. | BUFFALO RAPIDS PROJ. (USBR) | YELLOWSTONE RIVER | — | — | YES | SHIRLEY UNIT CANAL | 4 | R | 104 | 11 |
| 1-65 | MYRTLE I. BECKER | CAMP CREEK | 2-1-1908 | 400 | NO | | | | | |

**NOTE: R—Denotes Regular Irrigation. F—Flood Irrigation.**

Adequate Supply: Yes..... No..... Explain.....

Remarks

BUFFALO RAPIDS IRRIGATION PROJECT — SW4, SEC. 20 — 102.00 ACRES

River Basin: YELLOWSTONE

| Also in: Plat No. Twp. Rge. | Plat No. Twp. Rge. | Plat No. Twp. Rge. |
|---|---|---|
| Plat No. Twp. Rge. | Plat No. Twp. Rge. | Plat No. Twp. Rge. |

Information From: RUEBEN SCHROEBER

| | | | | | |
|---|---|---|---|---|---|
| 6 | 5 | 4 | 3 | 2 | 1 |
| 7 | 8 | 9 | 10 | 11 | 12 |
| 18 | 17 | 16 | 15 | 14 | 13 |
| 19 | 20 | 21 | 22 | 23 | 24 |
| 30 | 29 | 28 | 27 | 26 | 25 |
| 31 | 32 | 33 | 34 | 35 | 36 |

**Land Ownership**

F-1-A

County PRAIRIE

T. 11N R. 50E Plat No. 40

Farm Checked: Date 4-15-1969

**MONTANA WATER RESOURCES BOARD**

**Water Resources Survey**

Photo No. 3TT-183 & 166

By NORM, DAVE & BYARNE

Legal Land Owner IVAN & HATTIE BAN (DEPUTY SHERRIFF) Address TERRY, MONTANA

Operator SAME Address SAME

Water is delivered by:— 1. Private System; 2. Ditch Company; 3. State Project; (4.) Federal Project; 5. Irrigation District

| App. No. Decree No. | NAME OF APPROPRIATOR TO WHOM DECREED | NAME OF STREAM | Date App. Date Priority | Miner's Inches | In Use | NAME OF DITCH (Water Delivered By) | No. | R/F | Present Irr. Acres | Irrigable Acres |
|---|---|---|---|---|---|---|---|---|---|---|
| SEE PROJ. | BUFFALO RAPIDS PROJ (USBR) | YELLOWSTONE RIVER | — | — | YES | SHIRLEY UNIT CANAL | 4 | R | 41 | 0 |
| 1-277 | MARY E. ERNY | UNKNOWN DRY CREEK | 6-27-1933 | 10000 | NO | | | | | |

**NOTE: R—Denotes Regular Irrigation. F—Flood Irrigation.**

Adequate Supply: Yes..... No..... Explain.....

Remarks

BUFFALO RAPIDS PROJ. IRR - 41.46 ACRES

River Basin YELLOWSTONE

| Also in: Plat No. Twp. Rge. | Plat No. Twp. Rge. | Plat No. Twp. Rge. |
|---|---|---|
| Plat No. Twp. Rge. | Plat No. Twp. Rge. | Plat No. Twp. Rge. |

Information From:

IVAN BAN

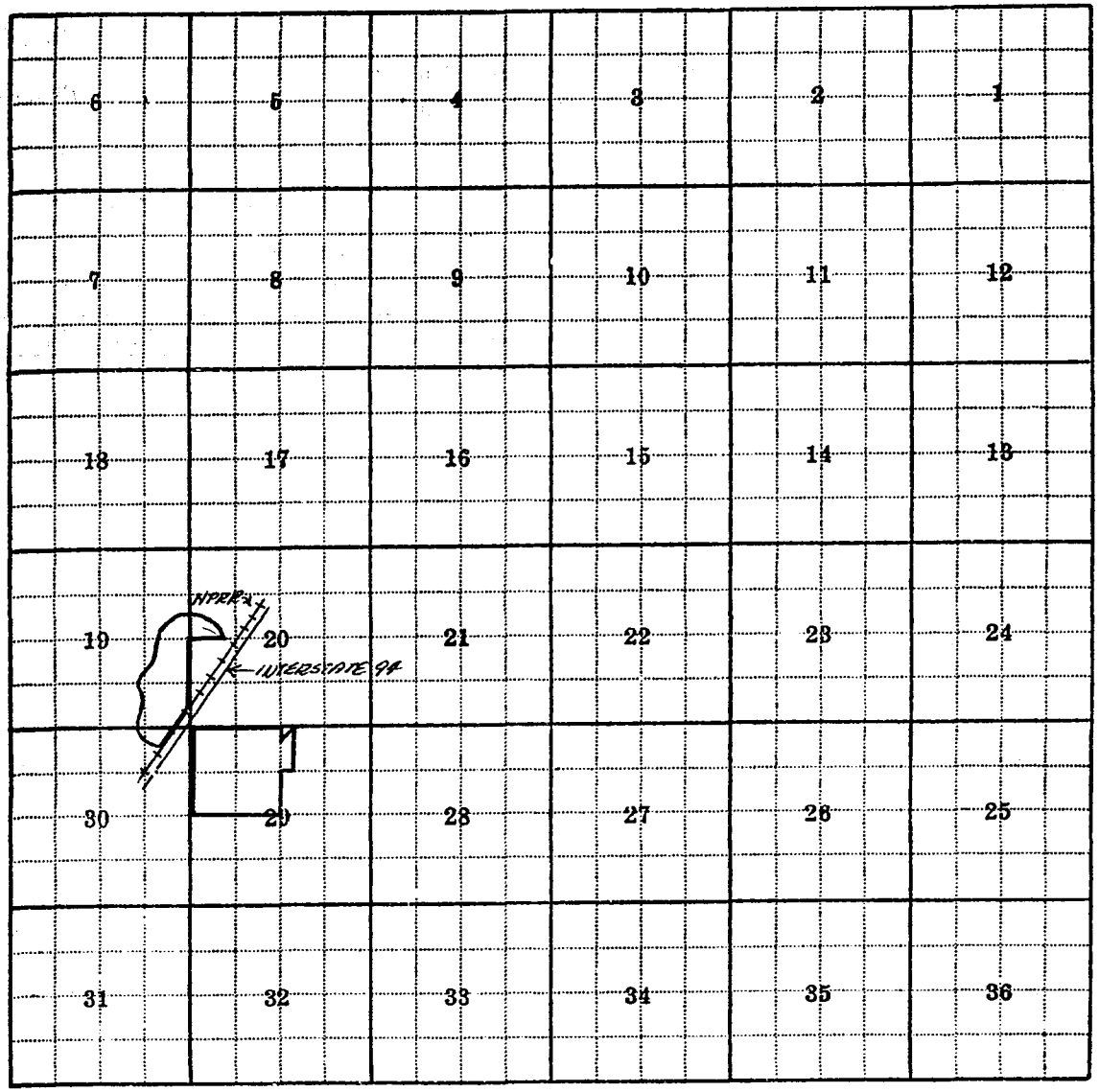


**Land Ownership**

F-1-A

# MONTANA WATER RESOURCES BOARD

Water Resources Survey

T 11N R 50E Plat No. 40

Photo No. 3JJ-183 & 185

County PRAIRIE

Farm Checked: Date 4-21-1969

By NORM, DAVE, BJARNE

Address ROUTE 2, BOX 8, TERRY, MONTANA

Legal Land Owner BERNARD HANSEN

Address SAME

Operator SAME

Water is delivered by:— 1. Private System; 2. Ditch Company; 3. State Project; (4.) Federal Project; 5. Irrigation District

| App. No. Decree No. | NAME OF APPROPRIATOR TO WHOM DECREED | NAME OF STREAM | Date App. Date Priority | Miner's Inches | In Use | NAME OF DITCH (Water Delivered By) | No. | R/F | Present Irr. Acres | Irrigable Acres |
|---|---|---|---|---|---|---|---|---|---|---|
| SEE PROJ. | BUFFALO RAPIDS PROJ (USBR) | YELLOWSTONE RIVER | — | — | YES | SHIRLEY UNIT CANAL | 4 | R | 161 | 17 |
| 1-105 | DAVID W. BECKER | YELLOWSTONE RIVER | 7-15-1910 | 2000 | NO (PT) | | | | | |
| 1-107 | DAVID W. BECKER | CAMP CREEK | FILED 12-21-1911 | 1000 | NO (PT) | | | | | |

NOTE: R—Denotes Regular Irrigation. F—Flood Irrigation.

Adequate Supply: Yes..... No..... Explain.....

Remarks

BUFFALO RAPIDS PROJECT U-228, 229, 229-1, 230-1 (pt)* 156.09 ACRES

* ARNOLD WERKE ALSO HAS PART OF THIS UNIT 230-1

River Basin YELLOWSTONE

Information From: BERNARD HANSEN

| Also in: Plat No. ..... Twp. ..... Rge. ..... | Plat No. ..... Twp. ..... Rge. ..... | Plat No. ..... Twp. ..... Rge. ..... |
|---|---|---|
| Plat No. ..... Twp. ..... Rge. ..... | Plat No. ..... Twp. ..... Rge. ..... | Plat No. ..... Twp. ..... Rge. ..... |

| | | | | | |
|---|---|---|---|---|---|
| 6 | 5 | 4 | 3 | 2 | 1 |
| 7 | 8 | 9 | 10 | 11 | 12 |
| 18 | 17 | 16 | 15 | 14 | 13 |
| 19 | 20 | 21 | 22 | 23 | 24 |
| 30 | 29 | 28 | 27 | 26 | 25 |
| 31 | 32 | 33 | 34 | 35 | 36 |

**Land Ownership**

F-1-A

County PRAIRIE

Farm Checked: Date 4-15-1969

By NORM, BJARNE & DAVE

# MONTANA WATER RESOURCES BOARD

## Water Resources Survey

T. 11N R. 50E Plat No. 40

Photo No. 3JJ-183

Legal Land Owner JAMES PRIDEMORE Address

Operator KALFELL RANCHES INC. Address TERRY, MONTANA (ROUTE 2, BOX 3)

Water is delivered by:— 1. Private System; 2. Ditch Company; 3. State Project; (4.) Federal Project; 5. Irrigation District

| App. No. Decree No. | NAME OF APPROPRIATOR TO WHOM DECREED | NAME OF STREAM | Date App. Date Priority | Miner's Inches | In Use | NAME OF DITCH (Water Delivered By) | No. | R/F | Present Irr. Acres | Irrigable Acres |
|---|---|---|---|---|---|---|---|---|---|---|
| SEE PROJ. | BUFFALO RAPIDS PROJ. (USBR) | YELLOWSTONE RIVER | — | — | YES | SHIRLEY UNIT CANAL | 4 | R | 138 | 17 |

NOTE: R—Denotes Regular Irrigation. F—Flood Irrigation.

Adequate Supply: Yes..... No..... Explain.....

Remarks

BUFFALO RAPIDS PROJECT UNITS 225, 225-1, & 226 155.84 ACRES

River Basin YELLOWSTONE

| Also in: Plat No. 39 Twp. 11N Rge. 49E | Plat No. ..... Twp. ..... Rge. ..... | Plat No. ..... Twp. ..... Rge. ..... |
|---|---|---|
| Plat No. ..... Twp. ..... Rge. ..... | Plat No. ..... Twp. ..... Rge. ..... | Plat No. ..... Twp. ..... Rge. ..... |

Information From:

BOB ~~[illegible]~~ LANTIS

| | | | | | |
|---|---|---|---|---|---|
| 6 | 5 | 4 | 3 | 2 | 1 |
| 7 | 8 | 9 | 10 | 11 | 12 |
| 18 | 17 | 16 | 15 | 14 | 13 |
| 19 | 20 | 21 | 22 | 23 | 24 |
| 30 | 29 | 28 | 27 | 26 | 25 |
| 31 | 32 | 33 | 34 | 35 | 36 |

U-233

U-232

**Land Ownership**

F-1-A

County PRAIRIE

T. 11N R. 50E Plat No. 40

Farm Checked: Date 4-21-1969

**MONTANA WATER RESOURCES BOARD**

**Water Resources Survey**

Photo No. 355-185

By NORM, DAVE, & BJARNE

Legal Land Owner FRANCES E. & LEE D. PARKER Address ROUTE 2, BOX 17, TERRY, MONTANA

Operator SAME Address SAME

Water is delivered by:— 1. Private System; 2. Ditch Company; 3. State Project; (4.) Federal Project; 5. Irrigation District

| App. No. Decree No. | NAME OF APPROPRIATOR TO WHOM DECREED | NAME OF STREAM | Date App. Date Priority | Miner's Inches | In Use | NAME OF DITCH (Water Delivered By) | No. | R/F | Present Irr. Acres | Irrigable Acres |
|---|---|---|---|---|---|---|---|---|---|---|
| SEE PROJ. | BUFFALO RAPIDS PROJECT (USBR) | YELLOWSTONE RIVER | — | — | YES | SHIRLEY UNIT CANAL | 4 | R | 266 | 13 |
| 1-109 | JOHN W. SEITNICK | YELLOWSTONE RIVER | 5-18-1912 | 500 | NO | | | | | |
| 1-243 | RAGNHILD FLADMO | YELLOWSTONE RIVER | 1-31-1919 | 200 | NO | | | | | |
| 1-107 | DAVID J. BECKER | CAMP CREEK | FILED 12-21-1911 | 1000 | NO(PT) | | | | | |
| 1-105 | DAVID J. BECKER | YELLOWSTONE RIVER | 7-15-1910 | 2000 | NO(PT) | | | | | |

**NOTE: R—Denotes Regular Irrigation. F—Flood Irrigation.**

Adequate Supply: Yes..... No..... Explain.....

Remarks.....

BUFFALO RAPIDS PROJECT - U232 & U-233

River Basin YELLOWSTONE

| Also in: Plat No. Twp. Rge. | Plat No. Twp. Rge. | Plat No. Twp. Rge. |
|---|---|---|
| Plat No. Twp. Rge. | Plat No. Twp. Rge. | Plat No. Twp. Rge. |

Information From:

F.E. PARKER

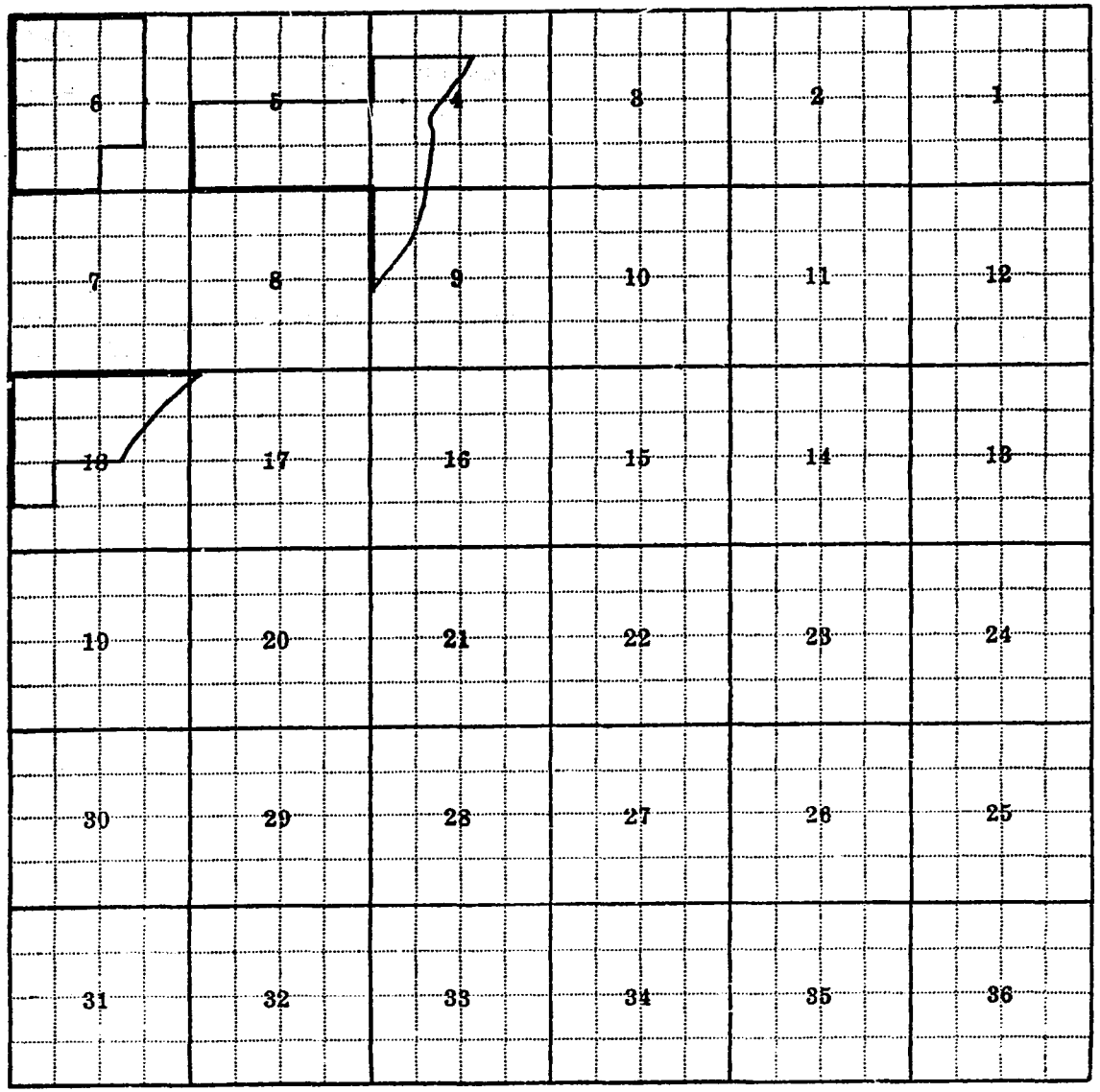


**Land Ownership**_____

F-1-A

County PRAIRIE

T. 11N R. 50E Plat No. 40

Farm Checked: Date 4-16-1969

Photo No. 3JJ-187, 162, 185

By BJARNE, NORM & DAVE

# MONTANA WATER RESOURCES BOARD

## Water Resources Survey

Legal Land Owner U.S.A. Address

Operator HAUGHIAN LAND & LIVESTOCK COMPANY Address 111 N. CENTER, MILES CITY, MONTANA

Water is delivered by:— (1) Private System; 2. Ditch Company; 3. State Project; 4. Federal Project; 5. Irrigation District

| App. No. Decree No. | NAME OF APPROPRIATOR TO WHOM DECREED | NAME OF STREAM | Date App. Date Priority | Miner's Inches | In Use | NAME OF DITCH (Water Delivered By) | No. | R/F | Present Irr. Acres | Irrigable Acres |
|---|---|---|---|---|---|---|---|---|---|---|
| 1-85 | MARION A. PECK | CERTAIN DRY CR. OR COULEE | 12-15-1908 | 500 | NO | | | | | |
| 1-83 | JOSEPH E. FLEEGAR | CERTAIN DRY CR OR COULEE | 11-28-1908 | 500 | NO (PT) | | | | | |
| 1-58 | WILLIAM E. WOODCOCK | GATE COULEE | 1-16-1908 | 500 | YES (PT) | HAUGHIAN DIKES | 1 | F | 89 | 0 |
| 1-44 | WILLIAM WOODCOCK | RESERVOIR CREEK | 4-20-1907 | 500 | NO | | | | | |

**NOTE: R—Denotes Regular Irrigation. F—Flood Irrigation.**

Adequate Supply: Yes..... No..... Explain.....

Remarks.....

River Basin YELLOWSTONE

| Also in: Plat No..... Twp..... Rge..... | Plat No..... Twp..... Rge..... | Plat No..... Twp..... Rge..... |
|---|---|---|
| Plat No..... Twp..... Rge..... | Plat No..... Twp..... Rge..... | Plat No..... Twp..... Rge..... |

Information From: DON HAUGHIAN FORM MADE IN OFFICE BY AL.

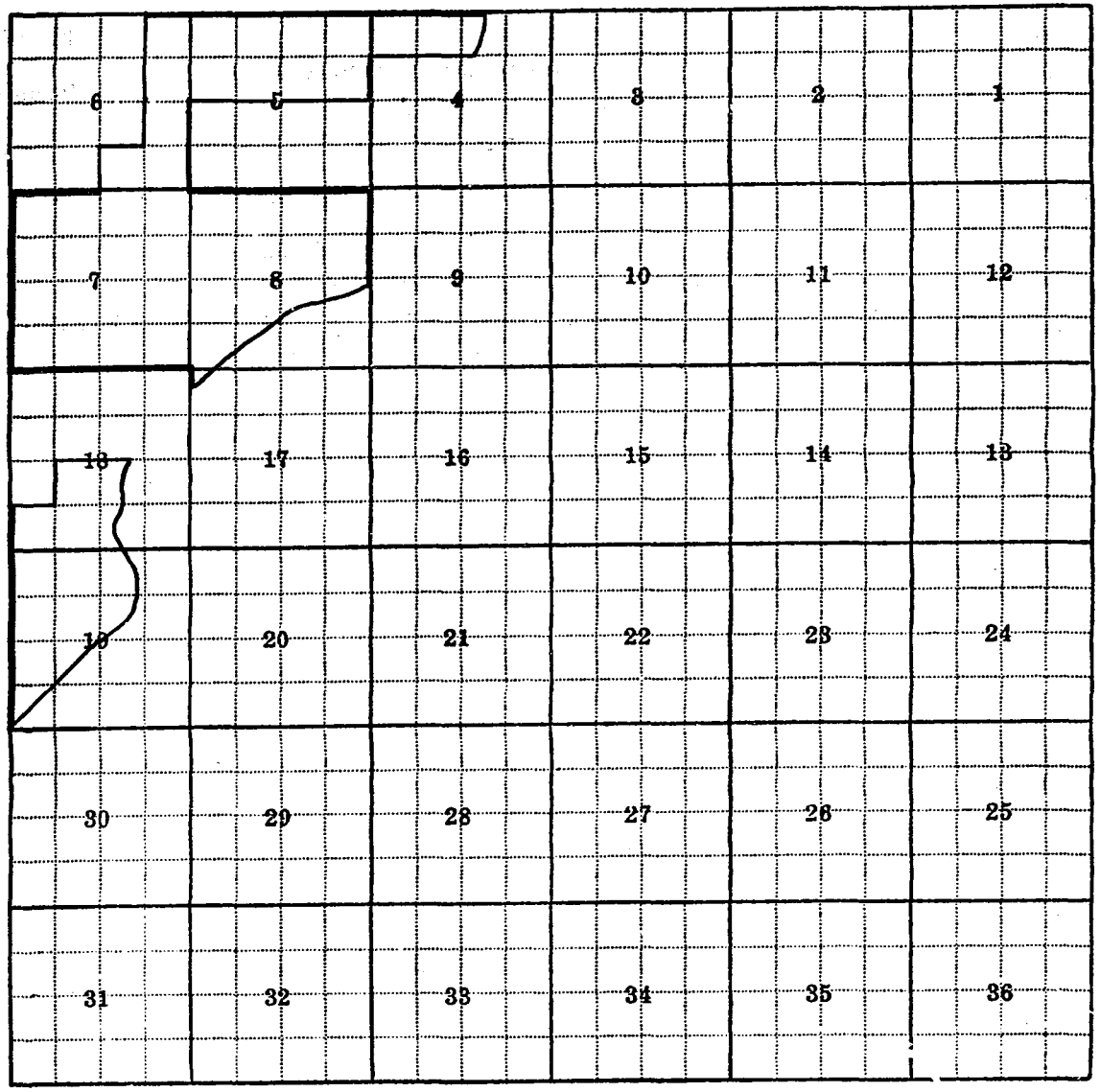


**Land Ownership**

F-1-A

County PRAIRIE

T. 11N R. 50E Plat No. 40

Farm Checked: Date 4-16-1969

**MONTANA WATER RESOURCES BOARD**

**Water Resources Survey**

Photo No. 3UU-187, 162 & 185

By BITARNE, NORM & DAVE

Legal Land Owner HAUGHIAN LAND & LIVESTOCK COMPANY Address 111 N. CENTER; MILES CITY, MONTANA

Operator SAME Address SAME

Water is delivered by:— (1.) Private System; 2. Ditch Company; 3. State Project; 4. Federal Project; 5. Irrigation District

| App. No. Decree No. | NAME OF APPROPRIATOR TO WHOM DECREED | NAME OF STREAM | Date App. Date Priority | Miner's Inches | In Use | NAME OF DITCH (Water Delivered By) | No. | R/F | Present Irr. Acres | Irrigable Acres |
|---|---|---|---|---|---|---|---|---|---|---|
| 1-21 | MARY C. GILMORE | BATCHELOR CREEK | 1-10-1903 | 500 | NO | | | | | |
| 1-58 | WM. E. WOODCOCK | GATE COULEE | 1-16-1908 | 500 | NO(PT) | | | | | |
| 1-83 | JOSEPH E. FLEEGAR | CERTAIN DRY CR. OR COULEE | 11-28-1908 | 500 | NO(PT) | | | | | |
| 1-96 | ANNA T. PECK | UNNAMED GULCH | 5-21-1909 | 1000 | NO | | | | | |
| 1-114 | ANNA T. PECK | YELLOWSTONE RIVER | 6-19-1913 | 200 | NO | | | | | |
| 1-194 | JOSEPH FLEEGAR | A CERTAIN LAKE OR BASIN | 6-28-1909 | 500 | NO | | | | | |
| 1-241 | WM. M. MAC DONALD | YELLOWSTONE COULEE | 5-13-1918 | 400 | YES | HAUGHIAN DITCH | 1 | F | 80 | 0 |
| 1-343A | SUSAN HAUGHIAN & SON | CUSTER CREEK | 9-20-1946 | 1000 | YES | HAUGHIAN DITCH | 1 | R | 93 | 0 |

**NOTE: R—Denotes Regular Irrigation. F—Flood Irrigation.**

Adequate Supply: Yes..... No..... Explain.....

Remarks.....

CUSTER CREEK DAM 1962 CAPACITY 400 A.F.

ALSO HAS HUNTER CR. DAM 1932 - CAPACITY 400 A.F. IN PLAT 31, SEC. 32, PHOTO 3UU-333

ALSO HAS PHYSIC DAM - 1953 CAPACITY 350 A.F. IN CUSTER COUNTY BUT USED IN PLATS 39 & 40

River Basin YELLOWSTONE

| | | |
|---|---|---|
| Also in: Plat No. 39 Twp. 11N Rge. 49E | Plat No..... Twp..... Rge..... | Plat No..... Twp..... Rge..... |
| Plat No. 31 Twp. 12N Rge. 49E | Plat No..... Twp..... Rge..... | Plat No..... Twp..... Rge..... |

Information From:

DAN HAUGHIAN

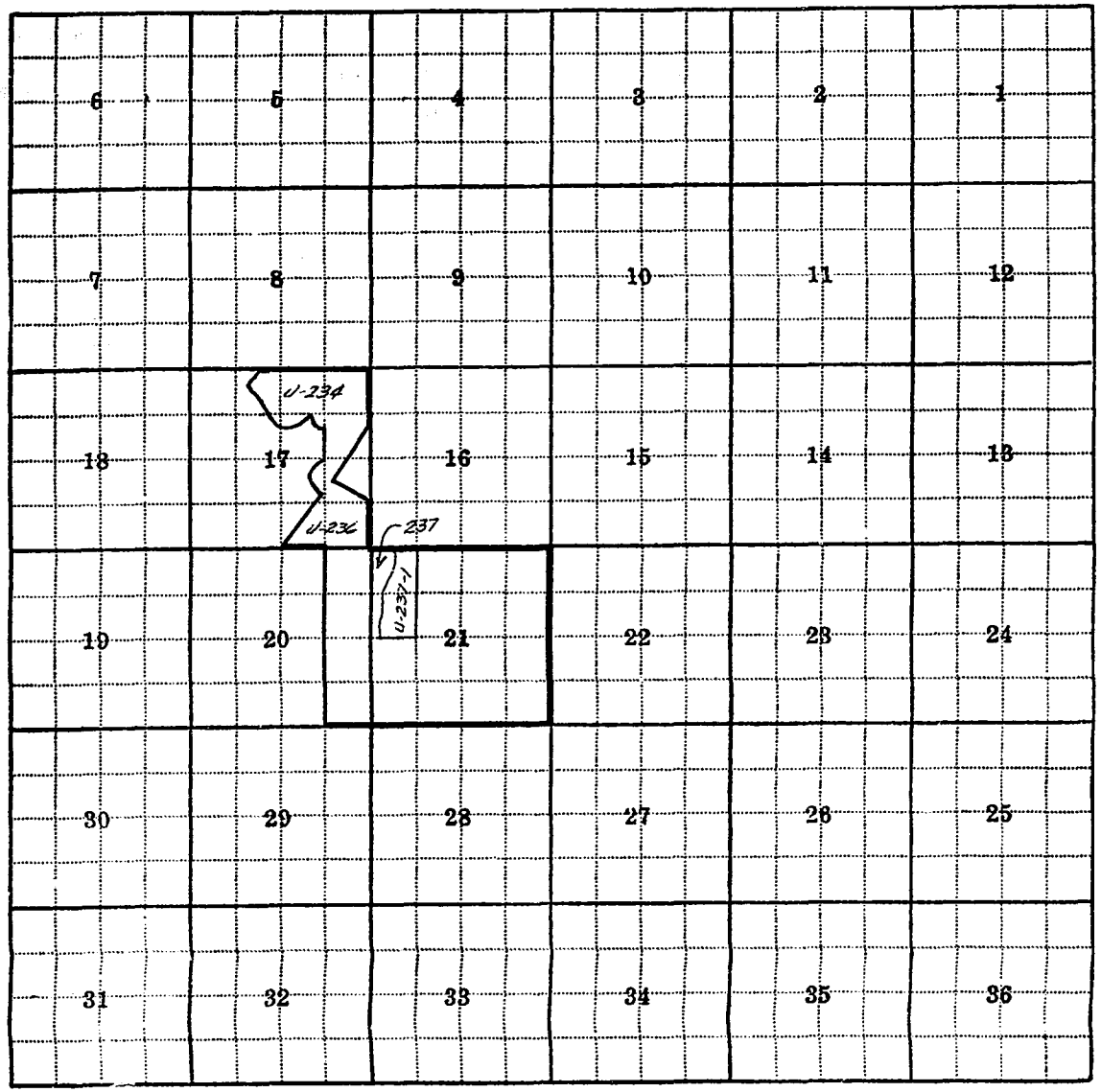


**Land Ownership**

F-1-A

County: PRAIRIE

T. 11N R. 50E Plat No. 40

Farm Checked: Date 4-21-1969

## MONTANA WATER RESOURCES BOARD

Water Resources Survey

Photo No. 3UU-185 & 164

By: NORMAN, DOVE & BYARNS

Legal Land Owner: ALBERT & LORRAINE JERKE

Address: TERRY RT. 2, BOX 1, TERRY, MONTANA

Operator: SAME

Address: SAME

Water is delivered by:— 1. Private System; 2. Ditch Company; 3. State Project; (4.) Federal Project; 5. Irrigation District

| App. No. Decree No. | NAME OF APPROPRIATOR TO WHOM DECREED | NAME OF STREAM | Date App. Date Priority | Miner's Inches | In Use | NAME OF DITCH (Water Delivered By) | No. | R/F | Present Irr. Acres | Irrigable Acres |
|---|---|---|---|---|---|---|---|---|---|---|
| See Proj. | BUFFALO RAPIDS PROJ. (USBR) | YELLOWSTONE RIVER | — | — | YES | SHIRLEY UNIT CANAL | 4 | R | 290 | 0 |

NOTE: R—Denotes Regular Irrigation. F—Flood Irrigation.

Adequate Supply: Yes..... No..... Explain.....

Remarks.....

BUFFALO RAPIDS PROJECT - UNITS 23A, 23B & 23F & E2E2 SEC. 20. 282.81 ACRES

River Basin: YELLOWSTONE

| Also in: Plat No. Twp. Rge. | Plat No. Twp. Rge. | Plat No. Twp. Rge. |
|---|---|---|
| Plat No. Twp. Rge. | Plat No. Twp. Rge. | Plat No. Twp. Rge. |

Information From:

FIELD SURVEY

| | | | | | |
|---|---|---|---|---|---|
| 6 | 5 | 4 | 3 | 2 | 1 |
| 7 | 8 | 9 | 10 | 11 | 12 |
| 18 | 17 | 16 | 15 | 14 | 13 |
| 19 | 20 | 21 | 22 | 23 | 24 |
| 4-227<br>30 | 29 | 28 | 27 | 26 | 25 |
| 31 | 32 | 33 | 34 | 35 | 36 |

**Land Ownership**

F-1-A

County PRAIRIE

T. 11N R. 50E. Plat No. 40

Farm Checked: Date 4-18-1969

**MONTANA WATER RESOURCES BOARD**

**Water Resources Survey**

Photo No. 3JJ-183 & 185

By NORM, DAVE, BJARNE

Legal Land Owner EARL WALLACE Address ROUTE 2, BOX 22, TERRY, MONTANA

Operator SAME Address SAME

Water is delivered by:— 1. Private System; 2. Ditch Company; 3. State Project; (4.) Federal Project; 5. Irrigation District

| App. No. Decree No. | NAME OF APPROPRIATOR TO WHOM DECREED | NAME OF STREAM | Date App. Date Priority | Miner's Inches | In Use | NAME OF DITCH (Water Delivered By) | No. | R/F | Present Irr. Acres | Irrigable Acres |
|---|---|---|---|---|---|---|---|---|---|---|
| SEE PROJ. | BUFFALO RAPIDS PROJ. (U.S.B.R.) | YELLOWSTONE RIVER | — | — | YES | SHIRLEY UNIT CANAL | 4 | R | 195 | 0 |
| 1-37 | GOTLIEB G. KALFELL | CAMP CREEK | 12-22-1904 | 300 | NO (PT) | | | | | |

**NOTE: R—Denotes Regular Irrigation. F—Flood Irrigation.**

Adequate Supply: Yes..... No..... Explain.....

Remarks.....

BUFFALO RAPIDS PROJECT U-227 148.60 ACRES

* THRU LOT 9.4B & LOT 9.4

River Basin YELLOWSTONE

| Also in: Plat No. | Twp. | Rge. | Plat No. | Twp. | Rge. | Plat No. | Twp. | Rge. |
|---|---|---|---|---|---|---|---|---|
| Plat No. | Twp. | Rge. | Plat No. | Twp. | Rge. | Plat No. | Twp. | Rge. |

Information From: EARL WALLACE

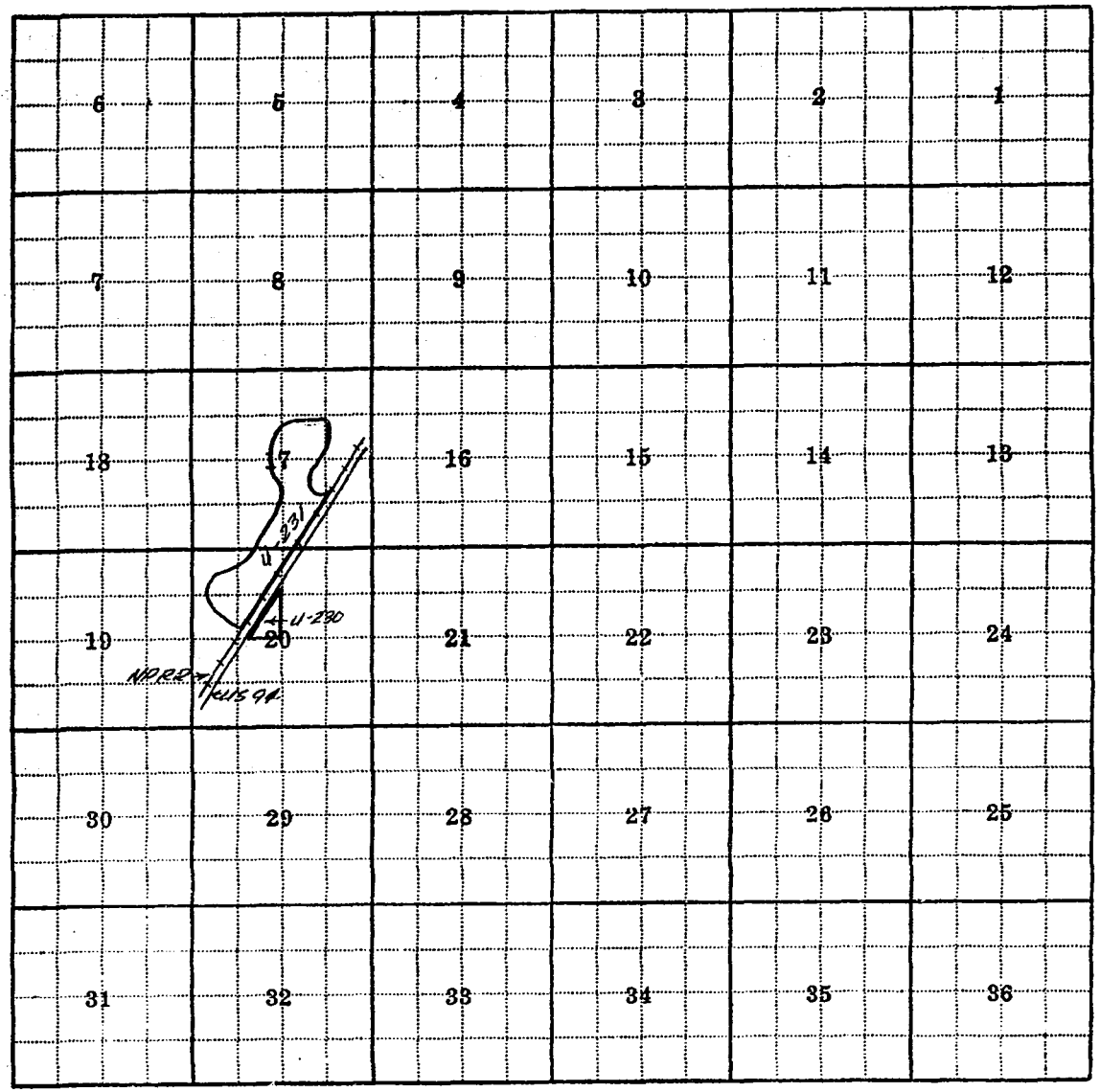


**Land Ownership**

F-1-A

County PRAIRIE

Farm Checked: Date 4-29-1969

By NORM, DAVE & BJARNE

T 11N R 50E Plat No. 40

Photo No. 3JJ-185

# MONTANA WATER RESOURCES BOARD

## Water Resources Survey

Legal Land Owner RUEBEN SCHROEBER Address ROUTE 2, BOX 20; TERRY, MONTANA

Operator SAME Address SAME

Water is delivered by:— 1. Private System; 2. Ditch Company; 3. State Project; (4.) Federal Project; 5. Irrigation District

| App. No. Decree No. | NAME OF APPROPRIATOR TO WHOM DECREED | NAME OF STREAM | Date App. Date Priority | Miner's Inches | In Use | NAME OF DITCH (Water Delivered By) | No. | R/F | Present Irr. Acres | Irrigable Acres |
|---|---|---|---|---|---|---|---|---|---|---|
| SEE PROJ. | BUFFALO RAPIDS PROJ. (USBR) | YELLOWSTONE RIVER | — | — | YES | SHIRLEY UNIT CANAL | 4 | R | 164 | 9 |
| 1-107 | DAVID J. BECKER | CAMP CREEK | 12-21-1911 | 1000 | NO (PT) | | | | | |
| 1-105 | DAVID J. BECKER | YELLOWSTONE RIVER | 7-15-1910 | 2000 | NO (PT) | | | | | |

**NOTE: R—Denotes Regular Irrigation. F—Flood Irrigation.**

Adequate Supply: Yes..... No..... Explain.....

Remarks.....

BUFFALO RAPIDS IRRIGATION PROJECT U-230 & U-231 201.04 ACRES

River Basin YELLOWSTONE

| Also in: Plat No..... Twp..... Rge..... | Plat No..... Twp..... Rge..... | Plat No..... Twp..... Rge..... |
|---|---|---|
| Plat No..... Twp..... Rge..... | Plat No..... Twp..... Rge..... | Plat No..... Twp..... Rge..... |

Information From: RUEBEN SCHROEBER

| Also in: Plat No..... Twp..... Rge..... | Plat No..... Twp..... Rge..... | Plat No..... Twp..... Rge..... |
|---|---|---|
| Plat No..... Twp..... Rge..... | Plat No..... Twp..... Rge..... | Plat No..... Twp..... Rge..... |

Information From:

RUEBEN SCHROEBER

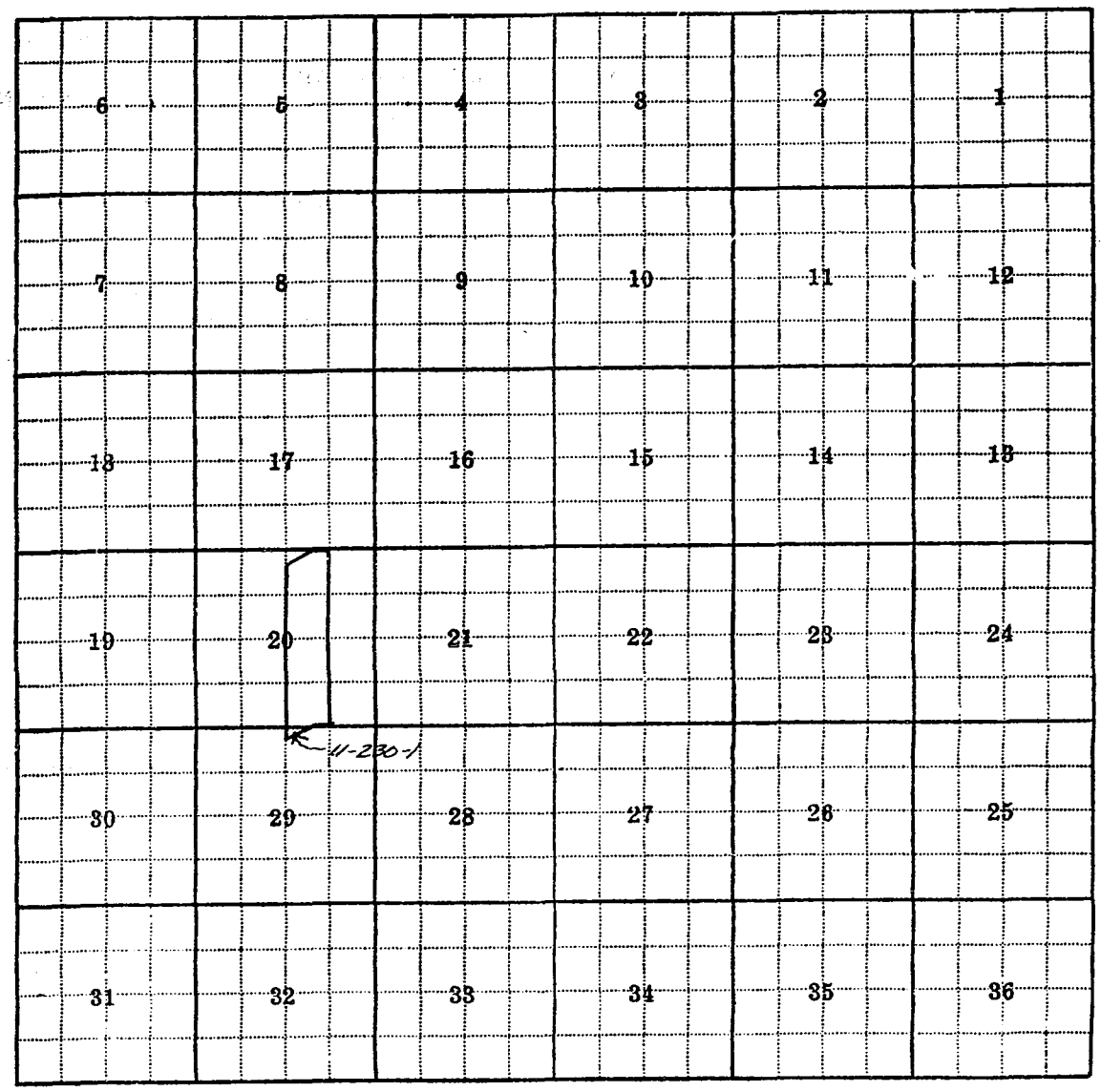


**Land Ownership**

F-1-A

County Prairie

T 11N R 50E Plat No. 40

Farm Checked: Date 4-21-1969

**MONTANA WATER RESOURCES BOARD**

**Water Resources Survey**

Photo No. 3UT-185

By Norm, Dave & Bearne

Legal Land Owner Robert Martin Jr. Address

Operator % Arnold Herke Address Route 2, Box 1, Terry, Montana

Water is delivered by:— 1. Private System; 2. Ditch Company; 3. State Project; 4. Federal Project; 5. Irrigation District

| App. No. Decree No. | NAME OF APPROPRIATOR TO WHOM DECREED | NAME OF STREAM | Date App. Date Priority | Miner's Inches | In Use | NAME OF DITCH (Water Delivered By) | No. | R/F | Present Irr. Acres | Irrigable Acres |
|---|---|---|---|---|---|---|---|---|---|---|
| * See Proj | Buffalo Rapids Project (USBR) | Yellowstone River | — | — | Yes | Shirley Unit Canal | 4 | R | 153 | 0 |

**NOTE: R—Denotes Regular Irrigation. F—Flood Irrigation.**

Adequate Supply: Yes..... No..... Explain.....

Remarks.....

* Buffalo Rapids Project - W2E2 - Sec. 20 - 132.70 Acres

Unit 23D-1 East of Lateral 11.4 was sold to R. Martin Jr. By Bernard Hansen

River Basin Yellowstone

| Also in: Plat No..... Twp..... Rge..... | Plat No..... Twp..... Rge..... | Plat No..... Twp..... Rge..... |
|---|---|---|
| Plat No..... Twp..... Rge..... | Plat No..... Twp..... Rge..... | Plat No..... Twp..... Rge..... |

Information From:

Field Survey