F-1-A

County PRAIRIE

T 11N R 50E Plat No. 40

Farm Checked: Date 4-21-1969

MONTANA WATER RESOURCES BOARD
Water Resources Survey

X

Photo No. 3JJ-185

By NORM, DAVE & BYRNE

Legal Land Owner VIOLA SMITH Address SEATTLE, WASHINGTON

Operator RUEBEN SCHROEDER Address ROUTE 2, BOX 20, TERRY, MONTANA

Water is delivered by:— 1. Private System; 2. Ditch Company; 3. State Project; (4.) Federal Project; 5. Irrigation District

App. No. Decree No.	NAME OF APPROPRIATOR TO WHOM DECREED	NAME OF STREAM	Date App. Date Priority	Miner's Inches	In Use	NAME OF DITCH (Water Delivered By)	No.	R/F	Present Irr. Acres	Irrigable Acres
SEE PROJ.	BUFFALO RAPIDS PROJ. (USBR)	YELLOWSTONE RIVER	–	–	YES	SHIRLEY UNIT CANAL	4	R	104	11
1-65	HYPTLE I. BECKER	CAMP CREEK	2-1-1908	400	NO					

NOTE: R—Denotes Regular Irrigation. F—Flood Irrigation.

Adequate Supply: Yes..... No..... Explain .....

Remarks

BUFFALO RAPIDS IRRIGATION PROJECT – SW4, SEC. 20 – 102.00 ACRES

River Basin YELLOWSTONE

Also in: Plat No.	Twp.	Rge.	Plat No.	Twp.	Rge.	Plat No.	Twp.	Rge.
Plat No.	Twp.	Rge.	Plat No.	Twp.	Rge.	Plat No.	Twp.	Rge.

Information From:

RUEBEN SCHROEDER

6	5	4	3	2	1
7	8	9	10	11	12
18	17	16	15	14	13
19	20	21	22	23	24
30	29	28	27	26	25
31	32	33	34	35	36

Land Ownership .....

.....

.....

F-1-A

County: Dawson

Farm Checked: Date: 4-15-1969

By: Nash, Dave & Barnes

T. 11N R. 50E. Plat No. 10

Photo No. 3TT-183

MONTANA WATER RESOURCES BOARD

Water Resources Survey

Legal Land Owner: Ted S. Irion — Address: Terry, Montana

Operator: Irvin Bon — Address: Same

Water is delivered by:— 1. Private System; 2. Ditch Company; 3. State Project; (4.) Federal Project; 5. Irrigation District

App. No. Decree No.	NAME OF APPROPRIATOR TO WHOM DECREED	NAME OF STREAM	Date App. Date Priority	Miner's Inches	In Use	NAME OF DITCH (Water Delivered By)	No.	R/F	Present Irr. Acres	Irrigable Acres
See Pmt.	Buffalo Rapids Proj. (USBR)	Yellowstone River	—	—	Yes	Shirley Unit Canal	4	R	14	0

NOTE: R—Denotes Regular Irrigation. F—Flood Irrigation.

Adequate Supply: Yes..... No..... Explain.....

Remarks.....

Buffalo Rapids Project - 14.62 Acres

River Basin: Yellowstone

Also in: Plat No.	Twp.	Rge.	Plat No.	Twp.	Rge.	Plat No.	Twp.	Rge.
Plat No.	Twp.	Rge.	Plat No.	Twp.	Rge.	Plat No.	Twp.	Rge.

Information From: Irvin Bon

6	5	4	3	2	1
7	8	9	10	11	12
18	17	16	15	14	13
19	20	21	22	23	24
30	29	28	27	26	25
31	32	33	34	35	36

Land Ownership .....

F-1-A

County Prairie

T 14N R 50E Plat No. 40

Farm Checked: Date 4-21-1969

MONTANA WATER RESOURCES BOARD

Water Resources Survey

Photo No. 300-125

By Mem, Dave & Bruce

Legal Land Owner Robert Martin Jr. Address

Operator G. Arnold Stecke Address Route 2, Box 1, Terry, Montana

Water is delivered by:— 1. Private System; 2. Ditch Company; 3. State Project; 4. Federal Project; 5. Irrigation District

App. No. Decree No.	NAME OF APPROPRIATOR TO WHOM DECREED	NAME OF STREAM	Date App. Date Priority	Miner's Inches	In Use	NAME OF DITCH (Water Delivered By)	No.	R/F	Present Irr. Acres	Irrigable Acres
* Section	Buffalo Rapids Project (USBR)	Yellowstone River	—	—	Yes	Shirley Unit Canal	4	R	153	0

NOTE: R—Denotes Regular Irrigation. F—Flood Irrigation.

Adequate Supply: Yes ..... No ..... Explain .....

Remarks

* Buffalo Rapids Project - USBR - Sec 20 - 132.70 Acres

Unit 230-1 East of Lateral 11.9 was sold to R. Martin Jr. By Bernard Hansen

River Basin Yellowstone

Also in: Plat No. Twp. Rge.	Plat No. Twp. Rge.	Plat No. Twp. Rge.
Plat No. Twp. Rge.	Plat No. Twp. Rge.	Plat No. Twp. Rge.

Information From:

Field Survey

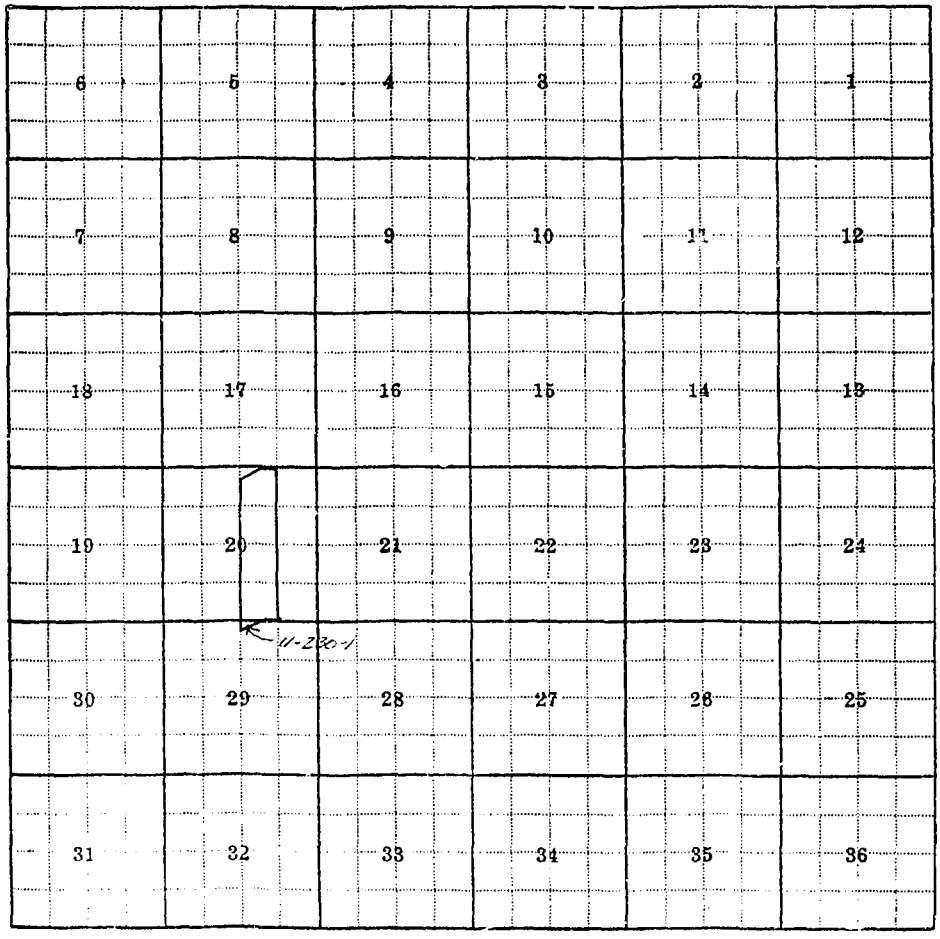

Land Ownership

F-1-A

County PRAIRIE

T. 11N R. 52E. Plat No. 40

Farm Checked: Date 4-29-1963

MONTANA WATER RESOURCES BOARD

Water Resources Survey

Photo No. 3TV-185

By NORM, DAVE & BURNE

Legal Land Owner RUEBEN SCHROEBER Address ROUTE 2, BOX 20, TERRY, MONTANA

Operator SAME Address SAME

Water is delivered by:— 1. Private System; 2. Ditch Company; 3. State Project; (4.) Federal Project; 5. Irrigation District

App. No. Decree No.	NAME OF APPROPRIATOR TO WHOM DECREED	NAME OF STREAM	Date App. Date Priority	Miner's Inches	In Use	NAME OF DITCH (Water Delivered By)	No.	R/F	Present Irr. Acres	Irrigable Acres
SEE PROJ.	BUFFALO RAPIDS PROJ. (USBR)	YELLOWSTONE RIVER	—	—	YES	SHIRLEY UNIT CANAL	4	R	164	9
1-107	DAVID J. BECKER	CAMP CREEK	12-21-1911	1000	NO(PT)					
1-105	DAVID J. BECKER	YELLOWSTONE RIVER	7-15-1910	2000	NO(PT)					

NOTE: R—Denotes Regular Irrigation. F—Flood Irrigation.

Adequate Supply: Yes ..... No ..... Explain .....

Remarks

BUFFALO RAPIDS IRRIGATION PROJECT 4-230 & 4-231 261.04 ACRES

River Basin YELLOWSTONE

Also in: Plat No.	Twp.	Rge.	Plat No.	Twp.	Rge.	Plat No.	Twp.	Rge.
Plat No.	Twp.	Rge.	Plat No.	Twp.	Rge.	Plat No.	Twp.	Rge.

Information From:

RUEBEN SCHROEBER

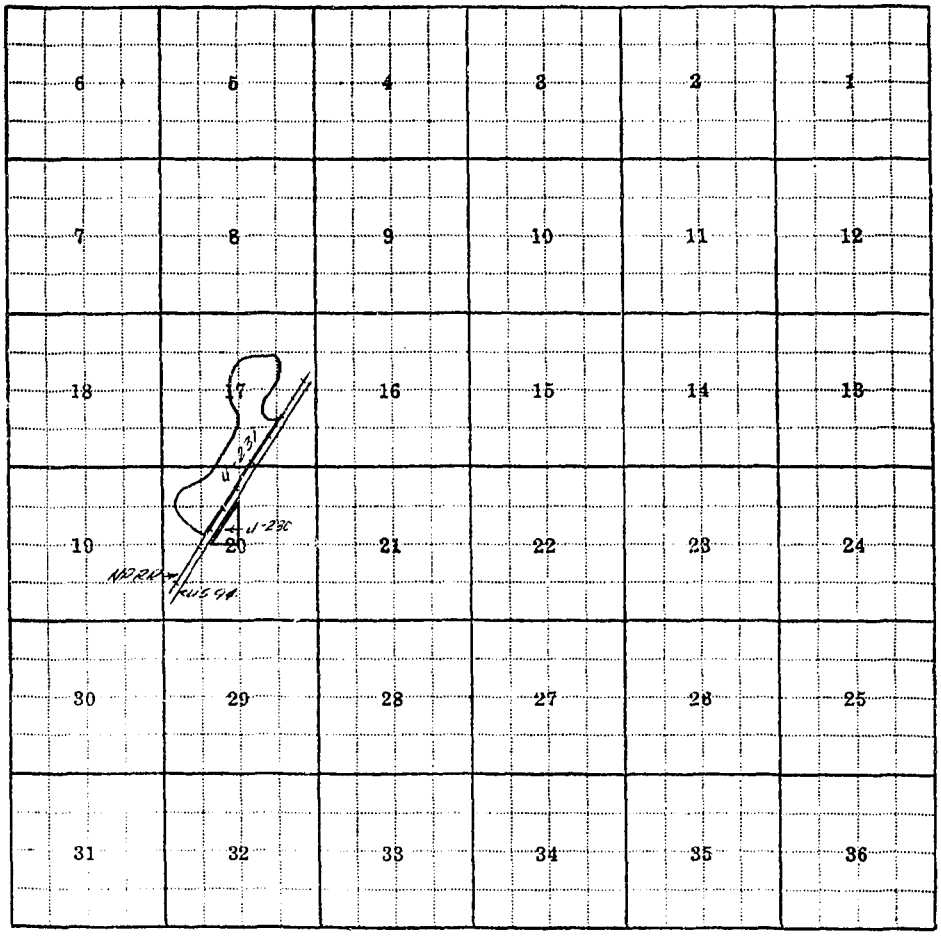

Land Ownership

F-1-A

County PRAIRIE

Farm Checked: Date 4-15-1969

By NORM, DAVE, BURNE

X

T. 11N R. 50E. Plat No. 40

Photo No. 3TT-153 & 185

MONTANA WATER RESOURCES BOARD

Water Resources Survey

Legal Land Owner EARL WALLACE Address ROUTE 2, BOX 22, TERRY, MONTANA

Operator SAME Address SAME

Water is delivered by:— 1. Private System; 2. Ditch Company; 3. State Project; (4.) Federal Project; 5. Irrigation District

App. No. Decree No.	NAME OF APPROPRIATOR TO WHOM DECREED	NAME OF STREAM	Date App. Date Priority	Miner's Inches	In Use	NAME OF DITCH (Water Delivered By)	No.	R/F	Present Irr. Acres	Irrigable Acres
SEE PROJ.	BUFFALO RAPIDS PROJ. (U.S.B.R.)	YELLOWSTONE RIVER	—	—	YES	SHIRLEY UNIT CANAL	4	R	195	0
L-37	GOTHIEB G. KALFELL	CAMP CREEK	12-22-1964	300	NO (PT)					

NOTE: R—Denotes Regular Irrigation. F—Flood Irrigation.

Adequate Supply: Yes..... No..... Explain.....

Remarks

BUFFALO RAPIDS PROJECT U-227 148.66 ACRES

* THRU LOT 9.4B & LOT 9.4

River Basin YELLOWSTONE

Also in: Plat No. Twp. Rge.	Plat No. Twp. Rge.	Plat No. Twp. Rge.
Plat No. Twp. Rge.	Plat No. Twp. Rge.	Plat No. Twp. Rge.

Information From: EARL WALLACE

6	5	4	3	2	1
7	8	9	10	11	12
18	17	16	15	14	13
19	20	21	22	23	24
4 + 27 30	29	28	27	26	25
31	32	33	34	35	36

Land Ownership

F-1-A

County PRAIRIE

T. 11N R. 50E Plat No. 40

Farm Checked: Date 4-21-1969

MONTANA WATER RESOURCES BOARD

Water Resources Survey

Photo No. 3UTT-165 & 164

By MERLIN, DAVE & DUANE

Legal Land Owner HERBERT & LORRAINE JERKE

Address TERRY RT. 2, BOX 1, TERRY, MONTANA

Operator SAME

Address SAME

Water is delivered by:— 1. Private System; 2. Ditch Company; 3. State Project; (4.) Federal Project; 5. Irrigation District

App. No. Decree No.	NAME OF APPROPRIATOR TO WHOM DECREED	NAME OF STREAM	Date App. Date Priority	Miner's Inches	In Use	NAME OF DITCH (Water Delivered By)	No.	R/F	Present Irr. Acres	Irrigable Acres
SEE PROJ	BUFFALO RAPIDS PROJ. (USBR)	YELLOWSTONE RIVER	—	—	YES	SHIRLEY UNIT CANAL	4	R	390	0

NOTE: R—Denotes Regular Irrigation. F—Flood Irrigation.

Adequate Supply: Yes ..... No ..... Explain .....

Remarks

BUFFALO RAPIDS PROJECT - UNITS 234, 236 & 237 & FREE SEC. 20 282.61 ACRES

River Basin YELLOWSTONE

Also in:								
Plat No.	Twp.	Rge.	Plat No.	Twp.	Rge.	Plat No.	Twp.	Rge.
Plat No.	Twp.	Rge.	Plat No.	Twp.	Rge.	Plat No.	Twp.	Rge.

Information From:

FIELD SURVEY

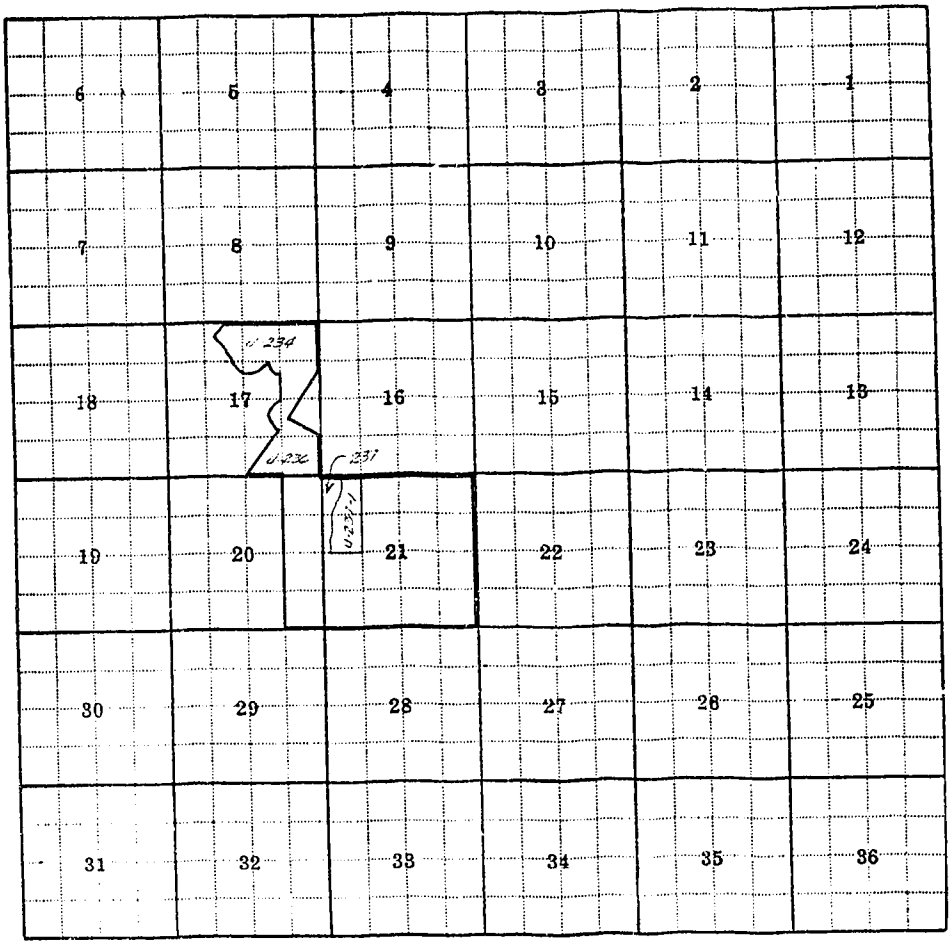

Land Ownership

F-1-A

County: Powder River

T. 11N R. 50E Plat No. 40

Farm Checked: Date 4-16-1969

MONTANA WATER RESOURCES BOARD

Water Resources Survey

X

Photo No. 3TT-182, 162 & 185

By: Bethene, Nerd & Dave

Legal Land Owner: Haughian Land & Livestock Company Address: 111 N. Center, Miles City, Montana

Operator: Same Address: Same

Water is delivered by:— (1.) Private System; 2. Ditch Company; 3. State Project; 4. Federal Project; 5. Irrigation District

App. No. Decree No.	NAME OF APPROPRIATOR TO WHOM DECREED	NAME OF STREAM	Date App. Date Priority	Miner's Inches	In Use	NAME OF DITCH (Water Delivered By)	No.	R/F	Present Irr. Acres	Irrigable Acres
1-21	Mary C. Gilmore	Hutchelor Creek	1-10-1903	500	No					
1-58	Wm. E. Wycoff	Gate Coulee	1-16-1906	500	No (PT)					
1-83	Joseph E. Fleegar	Certain Dry Cr. or Coulee	11-23-1908	500	No (PT)					
1-96	Hanna T. Peck	Unnamed Gulch	5-21-1909	1000	No					
1-114	Hanna T. Peck	Yellowstone River	6-19-1913	200	No					
1-198	Joseph Fleegar	Certain Draw or Basin	6-23-1909	500	No					
1-291	Wm. A. MacDonald	Yellowstone Coulee	5-13-1918	400	Yes	Haughian Ditch	1	F	80	0
1-3938	Susan Haughian & Son	Custer Creek	9-20-1946	1000	Yes	Haughian Ditch	1	R	93	0

NOTE: R—Denotes Regular Irrigation. F—Flood Irrigation.

Adequate Supply: Yes ..... No ..... Explain .....

Remarks .....

Custer Creek Dam 1962 Capacity 900 A.F.

Also W.R.S. Hunter Cr. Dam 1932 - Capacity 400 A.F. in Twp. 31, Sec. 32, Photo 3TT-233

Also W.R.S. Hasic Dam - 1953 Capacity 350 A.F. in Custer County but used in Parts 39 & 40

River Basin: Yellowstone

Also in:								
Plat No. 39	Twp. 11N	Rge. 49E	Plat No.	Twp.	Rge.	Plat No.	Twp.	Rge. .....
Plat No. 31	Twp. 12N	Rge. 49E	Plat No.	Twp.	Rge.	Plat No.	Twp.	Rge. .....

Information From: Dan Haughian

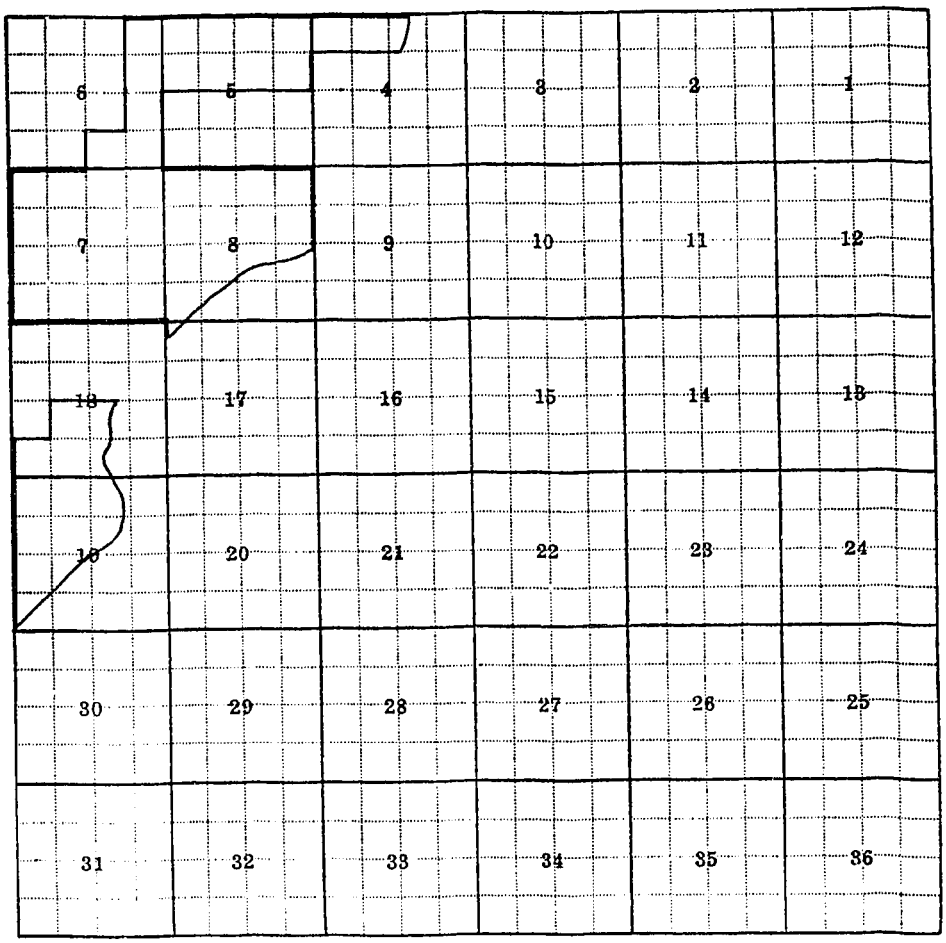

Land Ownership

F-1-A

County PRAIRIE

T. 11 N. R. 50 E. Plat No. 40

Farm Checked: Date 4-16-1969

MONTANA WATER RESOURCES BOARD

Water Resources Survey

Photo No. 3777-167, 162, 185

By BETHKE, NERAL & DAVE

Legal Land Owner U.S.A. Address

Operator HAUGHIAN LAND & LIVESTOCK COMPANY Address 111 N. CENTER, MILES CITY, MONTANA

Water is delivered by:— (1) Private System; 2. Ditch Company; 3. State Project; 4. Federal Project; 5. Irrigation District

App. No. Decree No.	NAME OF APPROPRIATOR TO WHOM DECREED	NAME OF STREAM	Date App. Date Priority	Miner's Inches	In Use	NAME OF DITCH (Water Delivered By)	No.	R/F	Present Irr. Acres	Irrigable Acres
1-85	MARION A. PECK	CERTAIN DRY CR. OR COULEE	12-15-1908	500	No					
1-83	JOSEPH E. FLETCHER	CERTAIN DRY CR. OR COULEE	11-28-1908	500	No (OR)					
1-56	WILLIAM E. WOODCOCK	GATE COULEE	1-16-1908	500	Yes (PR)	HAUGHIAN DIKES	1	F	89	0
1-94	WILLIAM WOODCOCK	RESERVOIR CREEK	4-26-1907	500	No					

NOTE: R—Denotes Regular Irrigation. F—Flood Irrigation.

Adequate Supply: Yes..... No..... Explain.....

Remarks.....

River Basin YELLOWSTONE

Also in: Plat No. Twp. Rge.	Plat No. Twp. Rge.	Plat No. Twp. Rge.
Plat No. Twp. Rge.	Plat No. Twp. Rge.	Plat No. Twp. Rge.

Information From: DAN HAUGHIAN

FORM MADE IN OFFICE BY [illegible]

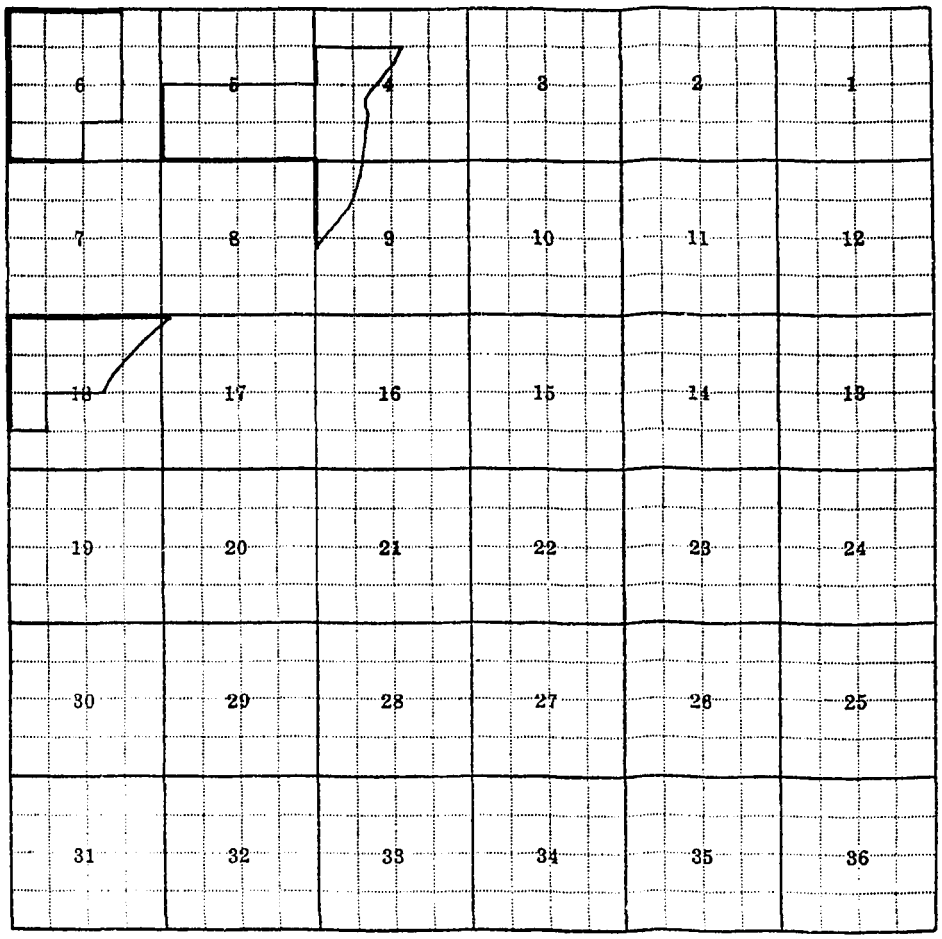

Land Ownership .....

.....

.....

F-1-A

County PRAIRIE

T. 11 N. R. 51 E. Plat No. 41

Farm Checked: Date 4-22-1969

MONTANA WATER RESOURCES BOARD

Water Resources Survey

Photo No. 3JJ-160, 158 & 69

By NORM, DAVE & BARNE

Legal Land Owner U.S.A. Address

Operator Address

Water is delivered by:— 1. Private System; 2. Ditch Company; 3. State Project; 4. Federal Project; 5. Irrigation District

App. No. Decree No.	NAME OF APPROPRIATOR TO WHOM DECREED	NAME OF STREAM	Date App. Date Priority	Miner's Inches	In Use	NAME OF DITCH (Water Delivered By)	No.	R/F	Present Irr. Acres	Irrigable Acres
1-50	E.C. KILLIPS & GEO. D. MANNELL	CONS COULEE CREEK	10-26-1907	1000	NO (PT)					
1-831	EARL C. KILLIPS	CERTAIN DRAW	11-17-1908	1000	NO					
1-325	GERALD C. KEMPTON	5 SPRINGS & McQUIOD CR. & ALL TRIBS & ALL DRAWS, CREEKS & COULEES IN SECS. 18 & 19	6-6-1935	1280	NO (PT)					

NOTE: R—Denotes Regular Irrigation. F—Flood Irrigation.

Adequate Supply: Yes No Explain

Remarks

River Basin YELLOWSTONE

Also in: Plat No. Twp. Rge.	Plat No. Twp. Rge.	Plat No. Twp. Rge.
Plat No. Twp. Rge.	Plat No. Twp. Rge.	Plat No. Twp. Rge.

Information From:

FIELD

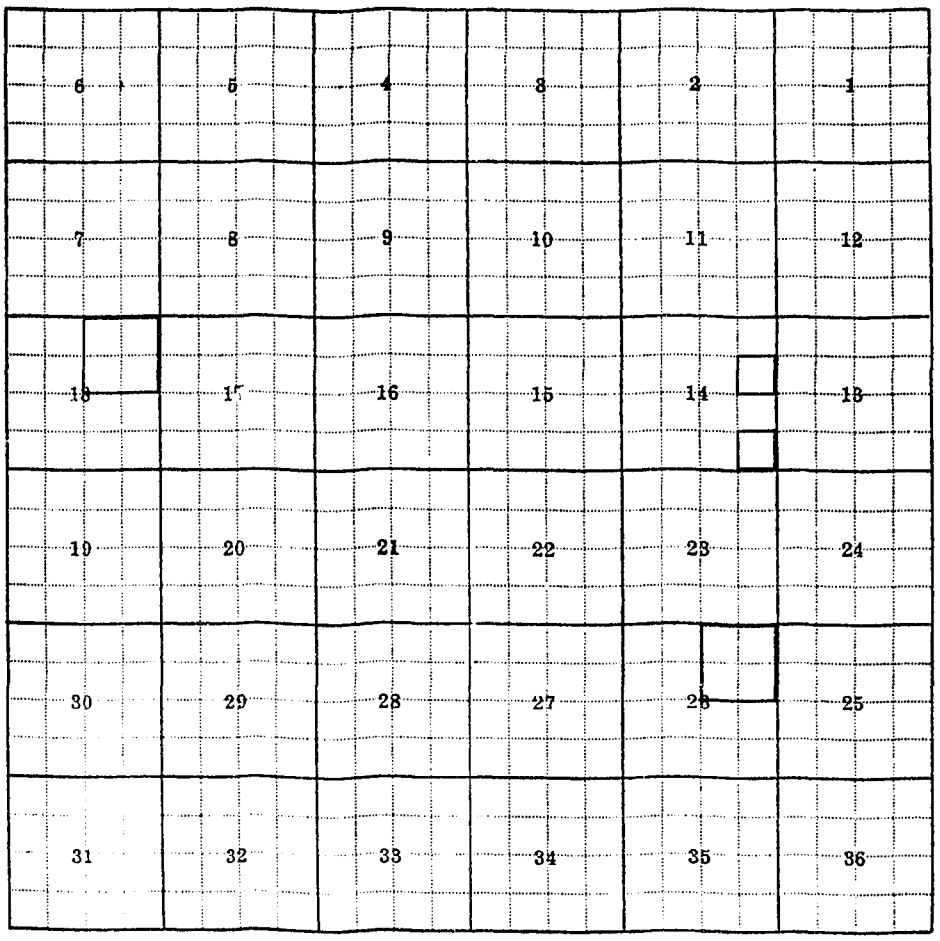

Land Ownership .....

F-1-A

County PRAIRIE

T.11N R.52E Plat No. 42

Farm Checked: Date 4-29-1969

MONTANA WATER RESOURCES BOARD
Water Resources Survey

X

Photo No. 255-288

By NORM, BEARLE & DAVE

Legal Land Owner ESTHER KOEL Address

Operator GERALD TUSLER Address TERRY, MONTANA

Water is delivered by:— 1. Private System; 2. Ditch Company; 3. State Project; 4. Federal Project; 5. Irrigation District

App. No. Decree No.	NAME OF APPROPRIATOR TO WHOM DECREED	NAME OF STREAM	Date App. Date Priority	Miner's Inches	In Use	NAME OF DITCH (Water Delivered By)	No.	R/F	Present Irr. Acres	Irrigable Acres
1-89	HENRY H. TUSLER	ASH CREEK	1-16-1909	1000	STOCK					

NOTE: R—Denotes Regular Irrigation. F—Flood Irrigation.

Adequate Supply: Yes No Explain

Remarks

River Basin YELLOWSTONE

Also in: Plat No. Twp. Rge.	Plat No. Twp. Rge.	Plat No. Twp. Rge.
Plat No. Twp. Rge.	Plat No. Twp. Rge.	Plat No. Twp. Rge.

Information From:
GERALD TUSLER

6	5	4	3	2	1
7	8	9	10	11	12
18	17	16	15	14	13
19	20	21	22	23	24
30	29	28	27	26	25
31	32	33	34	35	36

Land Ownership .....

F-1-A

County PRAIRIE

T. 11 N. R. 53 E. Plat No. 43

Farm Checked: Date 5-1-1969

MONTANA WATER RESOURCES BOARD
Water Resources Survey

Photo No. 255-194, 161, 130, 157, 196, 159, 132, & 198

By NORM, BEARNE & DAVE

Legal Land Owner F. H. PETRO Address

Operator PATRICA TENNANT Address MILDRED, MONTANA

Water is delivered by:— (1) Private System; 2. Ditch Company; 3. State Project; 4. Federal Project; 5. Irrigation District

App. No. Decree No.	NAME OF APPROPRIATOR TO WHOM DECREED	NAME OF STREAM	Date App. Date Priority	Miner's Inches	In Use	NAME OF DITCH (Water Delivered By)	No.	R/F	Present Irr. Acres	Irrigable Acres
1-355	F.H. PETRO	WHITNEY CREEK	9-4-1952	1800	YES	TENNANT FLOOD DIKES	1	F	100	0
1-20	LEON POPE	CLEARMON CREEK	10-23-1902	2000	NO					

NOTE: R—Denotes Regular Irrigation. F—Flood Irrigation.

Adequate Supply: Yes ..... No ..... Explain

Remarks

DIKES IN SEC. 17-20 ON WHITNEY CREEK NOT WORKING PROPERLY. DOES NOT COVER ALL LAND INTENDED PLAN ON IMPROVING

River Basin YELLOWSTONE

Also in: Plat No. Twp. Rge.	Plat No. Twp. Rge.	Plat No. Twp. Rge.
Plat No. Twp. Rge.	Plat No. Twp. Rge.	Plat No. Twp. Rge.

Information From:

LYLE BERRY



Land Ownership .....

F-1-A

County PRAIRIE

T. 11N R. 53E Plat No. 43

Farm Checked: Date 4-29-1969

MONTANA WATER RESOURCES BOARD

Water Resources Survey

X

Photo No. 8JJ-194 & 2JJ-130

By NORM, BEARNE & DAVE

Legal Land Owner U.S.A. Address

Operator Address

Water is delivered by:— 1. Private System; 2. Ditch Company; 3. State Project; 4. Federal Project; 5. Irrigation District

App. No. Decree No.	NAME OF APPROPRIATOR TO WHOM DECREED	NAME OF STREAM	Date App. Date Priority	Miner's Inches	In Use	NAME OF DITCH (Water Delivered By)	No.	R/F	Present Irr. Acres	Irrigable Acres
1-41	S. RENO WALTERS	C. FALLON CREEK	2-23-1906	200	NO					
1-31	G.L. POPE	A NAMELESS DRAW	4-12-1904	1000	NO (DT)					

NOTE: R—Denotes Regular Irrigation. F—Flood Irrigation.

Adequate Supply: Yes ..... No ..... Explain

Remarks

River Basin YELLOWSTONE

Also in: Plat No. Twp. Rge.	Plat No. Twp. Rge.	Plat No. Twp. Rge.
Plat No. Twp. Rge.	Plat No. Twp. Rge.	Plat No. Twp. Rge.

Information From:

FIELD SURVEY

6	5	4	3	2	1
7	8	9	10	11	12
18	17	16	15	14	13
19	20	21	22	23	24
30	29	28	27	26	25
31	32	33	34	35	36

Land Ownership .....

F-1-A

County PRAIRIE

T. 11N R. 53E Plat No. 43

Farm Checked: Date 5-1-1969

MONTANA WATER RESOURCES BOARD

Water Resources Survey

X

Photo No. 205-130

By NORM, BEARNE & DAVE

Legal Land Owner HAROLD T. & JACOBINE MEIDINGER Address FALLON, MONTANA

Operator SAME Address SAME

Water is delivered by:— 1. Private System; 2. Ditch Company; 3. State Project; 4. Federal Project; 5. Irrigation District

App. No. Decree No.	NAME OF APPROPRIATOR TO WHOM DECREED	NAME OF STREAM	Date App. Date Priority	Miner's Inches	In Use	NAME OF DITCH (Water Delivered By)	No.	R/F	Present Irr. Acres	Irrigable Acres
1-31	G.L. POPE	A NAMELESS DRAW	4-12-1904	1000	NO					

NOTE: R—Denotes Regular Irrigation. F—Flood Irrigation.

Adequate Supply: Yes ..... No ..... Explain .....

Remarks .....

River Basin YELLOWSTONE

Also in: Plat No. ..... Twp. ..... Rge.	Plat No. ..... Twp. ..... Rge.	Plat No. ..... Twp. ..... Rge. .....
Plat No. ..... Twp. ..... Rge.	Plat No. ..... Twp. ..... Rge.	Plat No. ..... Twp. ..... Rge. .....

Information From:

HAROLD MEIDINGER

6	5	4	3	2	1
7	8	9	10	11	12
18	17	16	15	14	13
19	20	21	22	23	24
30	29	28	27	26	25
31	32	33	34	35	36

Land Ownership

F-1-A

County PRAIRIE T. 11 N R. 54 E. Plat No. 44

Farm Checked: Date 4-30-1969

MONTANA WATER RESOURCES BOARD

Water Resources Survey

Photo No. 25U-84

By NORM, DAVE & BJARNE & D. SMITH 7-16-1969

Legal Land Owner OSCAR MATHIASON Address MILDRED, MONTANA

Operator ERLING & ADOLPH MATHIASON Address SAME

Water is delivered by:— (1.) Private System; 2. Ditch Company; 3. State Project; 4. Federal Project; 5. Irrigation District

	App. No. Decree No.	NAME OF APPROPRIATOR TO WHOM DECREED	NAME OF STREAM	Date App. Date Priority	Miner's Inches	In Use	NAME OF DITCH (Water Delivered By)	No.	R/F	Present Irr. Acres	Irrigable Acres
*	1.34EA	ERLING MATHIASON	O'FALLON CREEK	4-1-1950	300	NO (DT)					
**	USE	ERLING & ADOLPH MATHIASON	TRIBS. TO O'FALLON CREEK								
			DRAINAGE (NW2, SEC. 29)	1954	ALL	NO	MATHISON DITCHES & DIKES	1	F	0	0

NOTE: R—Denotes Regular Irrigation. F—Flood Irrigation.

Adequate Supply: Yes..... No..... Explain.....

Remarks.....

* DOES NOT INTEND TO USE THIS SYSTEM ANY MORE.

** THIS SYSTEM RESURVEYED BY D. SMITH ON 7-16-1969. INFORMATION FROM OSCAR MATHIASON. MR. MATHIASON DIDN'T CARE WHETHER HE HAD WATER RIGHTS OR NOT ON SECTION 29 BECAUSE HE SAID ITS HIS LAND AND HIS WATER AND NO ONE CAN EVER TAKE IT AWAY FROM HIM. HE SAID THE SYSTEM DOES HAVE BENEFICIAL USE FOR HAYING PURPOSES. FIELD SURVEY VERIFIED THIS. DIKES ARE IN GOOD CONDITION BUT SUPPLY DITCH NEEDS MINOR MAINTENANCE. THIS IS THE REASON FOR P.λ.

River Basin YELLOWSTONE

Also in: Plat No.	Twp.	Rge.	Plat No.	Twp.	Rge.	Plat No.	Twp.	Rge.
Plat No.	Twp.	Rge.	Plat No.	Twp.	Rge.	Plat No.	Twp.	Rge.

Information From: OSCAR MATHIASON & ERLING MATHIASON



Land Ownership.....

F-1-A

County PRAIRIE

T. 11N R. 54E Plat No. 44

Farm Checked: Date 4-29-1969

MONTANA WATER RESOURCES BOARD

Water Resources Survey

Photo No. 255-105

By NORM, DAVE & BUARNE

Legal Land Owner U.S.A. Address

Operator Address

Water is delivered by:— 1. Private System; 2. Ditch Company; 3. State Project; 4. Federal Project; 5. Irrigation District

App. No. Decree No.	NAME OF APPROPRIATOR TO WHOM DECREED	NAME OF STREAM	Date App. Date Priority	Miner's Inches	In Use	NAME OF DITCH (Water Delivered By)	No.	R/F	Present Irr. Acres	Irrigable Acres
1-126	CHARLES N. THOMPSON	O'FALLON CREEK	10-6-1911	300	NO					

NOTE: R—Denotes Regular Irrigation. F—Flood Irrigation.

Adequate Supply: Yes ..... No ..... Explain

Remarks

River Basin YELLOWSTONE

Also in: Plat No. Twp. Rge.	Plat No. Twp. Rge.	Plat No. Twp. Rge.
Plat No. Twp. Rge.	Plat No. Twp. Rge.	Plat No. Twp. Rge.

Information From:

FIELD SURVEY

6	5	4	3	2	1
7	8	9	10	11	12
18	17	16	15	14	13
19	20	21	22	23	24
30	29	28	27	26	25
31	32	33	34	35	36

Land Ownership .....

.....

.....

F-1-A

County PRAIRIE

T. 11 N. R. 54 E. Plat No. 44

Farm Checked: Date 4-30-1969

MONTANA WATER RESOURCES BOARD

Water Resources Survey

X

Photo No. 2JJ-84

By NORM, DAVE & BOARNE

Legal Land Owner ERLING MATHIASON Address MILDRED, MONTANA

Operator SAME Address SAME

Water is delivered by:— (1) Private System; 2. Ditch Company; 3. State Project; 4. Federal Project; 5. Irrigation District

App. No. Decree No.	NAME OF APPROPRIATOR TO WHOM DECREED	NAME OF STREAM	Date App. Date Priority	Miner's Inches	In Use	NAME OF DITCH (Water Delivered By)	No.	R/F	Present Irr. Acres	Irrigable Acres
1:348A	ERLING MATHIASON	O'FALLON CREEK	4-1-1950	300	NO (PD)	MATHIASON SPRINKLER	1	R	0	50

NOTE: R—Denotes Regular Irrigation. F—Flood Irrigation.

Adequate Supply: Yes ..... No ..... Explain .....

Remarks

HAS NOT USED FOR TWO YEARS. HAS A SPRINKLER. HAS IRRIGATED 70 ACRES. IS GOING TO CUT DOWN TO 50 ACRES.

River Basin YELLOWSTONE

Also in: Plat No.	Twp.	Rge.	Plat No.	Twp.	Rge.	Plat No.	Twp.	Rge.
Plat No.	Twp.	Rge.	Plat No.	Twp.	Rge.	Plat No.	Twp.	Rge.

Information From:

ERLING MATHIASON

6	5	4	3	2	1
7	8	9	10	11	12
18	17	16	15	14	13
19	20	21	22	23	24
30	29	28	27	26	25
31	32	33	34	35	36

Land Ownership .....

.....

.....

F-1-A

County PRAIRIE

T. 11N R. 54E Plat No. 44

Farm Checked: Date 4-29-1969

MONTANA WATER RESOURCES BOARD

Water Resources Survey

X

Photo No. 205-107

By NORM, DAVE & BEARNE

Legal Land Owner HENRY & HILDEGARD EHMAN

Address MILDRED, MONTANA

Operator SAME

Address SAME

Water is delivered by:— (1.) Private System; 2. Ditch Company; 3. State Project; 4. Federal Project; 5. Irrigation District

App. No. Decree No.	NAME OF APPROPRIATOR TO WHOM DECREED	NAME OF STREAM	Date App. Date Priority	Miner's Inches	In Use	NAME OF DITCH (Water Delivered By)	No.	R/F	Present Irr. Acres	Irrigable Acres
1-37E	HENRY & HILDEGARD EHMAN	TRIB. OF O'FALLON CR.	5-10-1967	ALL	YES	EHMAN FLOOD DIKES	1	F	29	13

NOTE: R—Denotes Regular Irrigation. F—Flood Irrigation.

Adequate Supply: Yes ..... No ..... Explain .....

Remarks .....

River Basin YELLOWSTONE

Also in: Plat No. ..... Twp. ..... Rge.	Plat No. ..... Twp. ..... Rge.	Plat No. ..... Twp. ..... Rge. .....
Plat No. ..... Twp. ..... Rge.	Plat No. ..... Twp. ..... Rge.	Plat No. ..... Twp. ..... Rge. .....

Information From:

HENRY EHMAN

6	5	4	3	2	1
7	8	9	10	11	12
18	17	16	15	14	13
19	20	21	22	23	24
30	29	28	27	26	25
31	32	33	34	35	36

Land Ownership .....

F-1-A

County PRAIRIE

T. 11N R. 55E Plat No. 45

Farm Checked: Date 5-8-1940

MONTANA WATER RESOURCES BOARD

Water Resources Survey

X

Photo No. 2DJ-35

By BEARNE WANNA

Legal Land Owner U.S.A. (LESSEE) PR. CO. CO-OP, S.G.D. (SUBLESSEE) MRS. HERB REUTHER Address FALLON MONTANA

Operator E. MATHIASON Address MILDRED MONTANA

Water is delivered by:— 1. Private System; 2. Ditch Company; 3. State Project; 4. Federal Project; 5. Irrigation District

App. No. Decree No.	NAME OF APPROPRIATOR TO WHOM DECREED	NAME OF STREAM	Date App. Date Priority	Miner's Inches	In Use	NAME OF DITCH (Water Delivered By)	No.	R/F	Present Irr. Acres	Irrigable Acres
1-185	JOHN VAN	A CERTAIN CANYON OR RAVINE	7-?-1904	40	STOCK					
		SHAD SPRINGS TRIB. OF								
		CABIN CREEK								

NOTE: R—Denotes Regular Irrigation. F—Flood Irrigation.

Adequate Supply: Yes ..... No ..... Explain .....

Remarks .....

River Basin YELLOWSTONE

Also in: Plat No. ..... Twp. ..... Rge.	Plat No. ..... Twp. ..... Rge.	Plat No. ..... Twp. ..... Rge. .....
Plat No. ..... Twp. ..... Rge.	Plat No. ..... Twp. ..... Rge.	Plat No. ..... Twp. ..... Rge. .....

Information From:

E. MATHIASON

6	5	4	3	2	1
7	8	9	10	11	12
18	17	16	15	14	13
19	20	21	22	23	24
30	29	28	27	26	25
31	32	33	34	35	36

Land Ownership .....

F-1-A

County PRAIRIE

T. 11N R. 55E Plat No. 45

Farm Checked: Date 5-8-1969

MONTANA WATER RESOURCES BOARD
Water Resources Survey

X

Photo No. 155-71 & 72

By BOARNE WALLA

Legal Land Owner EVERETTE E. & JEANETTE MC NANEY Address FALLON MONTANA

Operator SAME Address SAME

Water is delivered by:— (1) Private System; 2. Ditch Company; 3. State Project; 4. Federal Project; 5. Irrigation District

App. No. Decree No.	NAME OF APPROPRIATOR TO WHOM DECREED	NAME OF STREAM	Date App. Date Priority	Miner's Inches	In Use	NAME OF DITCH (Water Delivered By)	No.	R/F	Present Irr. Acres	Irrigable Acres
USE	EVERETTE MC NANEY	MC NANEY COULEE	5-1-1961	ALL	YES	MC NANEY DAMS, DITCHES & DIKES	1	F	11	0

NOTE: R—Denotes Regular Irrigation. F—Flood Irrigation.

Adequate Supply: Yes ..... No ..... Explain .....

Remarks .....

River Basin YELLOWSTONE

Also in: Plat No. ..... Twp. ..... Rge.	Plat No. ..... Twp. ..... Rge.	Plat No. ..... Twp. ..... Rge. .....
Plat No. ..... Twp. ..... Rge.	Plat No. ..... Twp. ..... Rge.	Plat No. ..... Twp. ..... Rge. .....

Information From:
EVERETTE MC NANEY

6	5	4	3	2	1
7	8	9	10	11	12
18	17	16	15	14	13
19	20	21	22	23	24
30	29	28	27	26	25
31	32	33	34	35	36

Land Ownership .....

.....

.....

F-1-A

County PRAIRIE

T. 11 N. R. 55 E. Plat No. 45

Farm Checked: Date 5-8-1969 (7-16-1969 D. SMITH)

MONTANA WATER RESOURCES BOARD

Water Resources Survey

X

Photo No. 1JJ-71, 72, 74, 75, 76, 73 & 2JJ-10, 8, & 6

By BUDRNE WALLA

Legal Land Owner U.S.A. (LESSEE) PRAIRIE CO. CO-OP S.C.D. Address

Operator (SUBLESSEE) EVERETTE E. & JEANETTE MC NANEY Address FALLON, MONTANA

Water is delivered by:— (1) Private System; 2. Ditch Company; 3. State Project; 4. Federal Project; 5. Irrigation District

App. No. Decree No.	NAME OF APPROPRIATOR TO WHOM DECREED	NAME OF STREAM	Date App. Date Priority	Miner's Inches	In Use	NAME OF DITCH (Water Delivered By)	No.	R/F	Present Irr. Acres	Irrigable Acres
USE	EVERETTE MC NANEY	MC NANEY COULEE	5-1-1961	ALL	YES	MC NANEY DAMS, DITCH & DIKES	1	F	10	0
* USE	DAVID STROBEL	LAMBING COULEE (LAMBING DRAW)	1960	ALL	YES	STROBEL DIVERSION DAM DITCH & DIKES	1	F	13	0

NOTE: R—Denotes Regular Irrigation. F—Flood Irrigation.

Adequate Supply: Yes..... No..... Explain.....

Remarks.....

* THIS SYSTEM WAS BUILT BY STROBEL & S.C.S., BASICALLY FOR USE IN SECTION 36, T12N-R55E. THIS SYSTEM DOES CREATE BENEFICIAL USE ON THIS OWNERSHIP, ENROUTE TO ABOVE MENTIONED OWNERSHIP.

River Basin YELLOWSTONE

Also in: Plat No. Twp. Rge.	Plat No. Twp. Rge.	Plat No. Twp. Rge.
Plat No. Twp. Rge.	Plat No. Twp. Rge.	Plat No. Twp. Rge.

Information From: DAVE STROBEL & E. MC NANEY

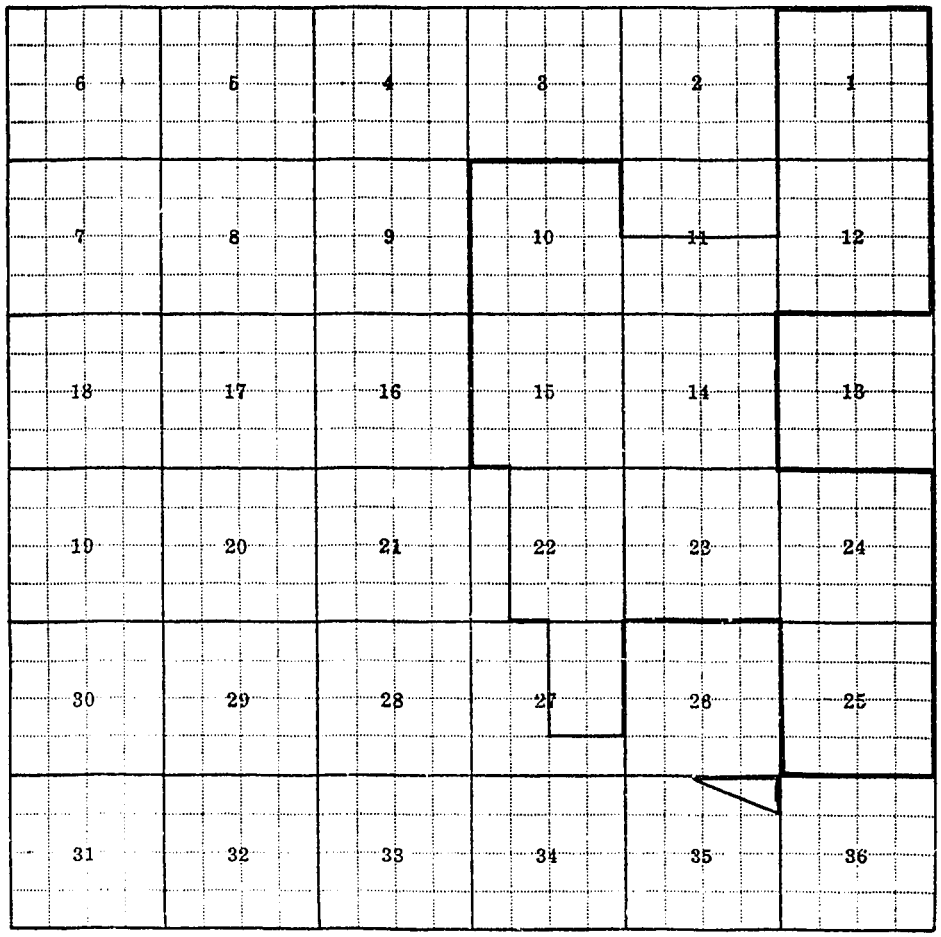

Land Ownership

F-1-A

County PRAIRIE

T. 11N R. 56E Plat No. 46

Farm Checked: Date 5-12-1969

MONTANA WATER RESOURCES BOARD
Water Resources Survey

X

Photo No. 11T-4

By BARNE WOLF

Legal Land Owner STATE Address

Operator (LESSEE) ARTHUR MC NAMER Address ISMAY, MONTANA

Water is delivered by:— 1. Private System; 2. Ditch Company; 3. State Project; 4. Federal Project; 5. Irrigation District

App. No. Decree No.	NAME OF APPROPRIATOR TO WHOM DECREED	NAME OF STREAM	Date App. Date Priority	Miner's Inches	In Use	NAME OF DITCH (Water Delivered By)	No.	R/F	Present Irr. Acres	Irrigable Acres
* 1-158	HANS LARSON	COW CREEK	9-20-1906	1000	STOCK					

NOTE: R—Denotes Regular Irrigation. F—Flood Irrigation.

Adequate Supply: Yes ..... No ..... Explain .....

Remarks

* TOO FAR TO ARTHUR MC NAMER'S. NO IRRIGATION ON THIS OWNERSHIP

River Basin YELLOWSTONE

Also in: Plat No. ..... Twp. ..... Rge.	Plat No. ..... Twp. ..... Rge.	Plat No. ..... Twp. ..... Rge. .....
Plat No. ..... Twp. ..... Rge.	Plat No. ..... Twp. ..... Rge.	Plat No. ..... Twp. ..... Rge. .....

Information From:

* FIELD SURVEY

6	5	4	3	2	1
7	8	9	10	11	12
18	17	16	15	14	13
19	20	21	22	23	24
30	29	28	27	26	25
31	32	33	34	35	36

Land Ownership .....

F-1-A

County: DAWSON

T. 11N R. 56E Plat No. 46

Farm Checked: Date 5-12-1969

MONTANA WATER RESOURCES BOARD

Water Resources Survey

X

Photo No. 1VT-47, & 45

By: BYRONE WALLA

Legal Land Owner: MRS. TOM AND PAUL REAN

Address: FALLON, MONTANA

Operator: SAME

Address: SAME

Water is delivered by:— (1.) Private System; 2. Ditch Company; 3. State Project; 4. Federal Project; 5. Irrigation District

App. No. Decree No.	NAME OF APPROPRIATOR TO WHOM DECREED	NAME OF STREAM	Date App. Date Priority	Miner's Inches	In Use	NAME OF DITCH (Water Delivered By)	No.	R/F	Present Irr. Acres	Irrigable Acres
1-167	Paul Rean	Cabin Creek	8-4-1915	50	STUCK					
1-160	Paul Rean	Ridge Cr. (trib of Cabin Cr.)	4-12-1910	100	YES	Rean Div. Dam, Ditches & Dike	1	F	35	0
1-161	Tom Rean	Cabin Creek	3-17-1915	100	STUCK					

NOTE: R—Denotes Regular Irrigation. F—Flood Irrigation.

Adequate Supply: Yes..... No..... Explain.....

Remarks.....

River Basin: YELLOWSTONE

Also in: Plat No. Twp. Rge.	Plat No. Twp. Rge.	Plat No. Twp. Rge.
Plat No. Twp. Rge.	Plat No. Twp. Rge.	Plat No. Twp. Rge.

Information From:

PAUL REAN

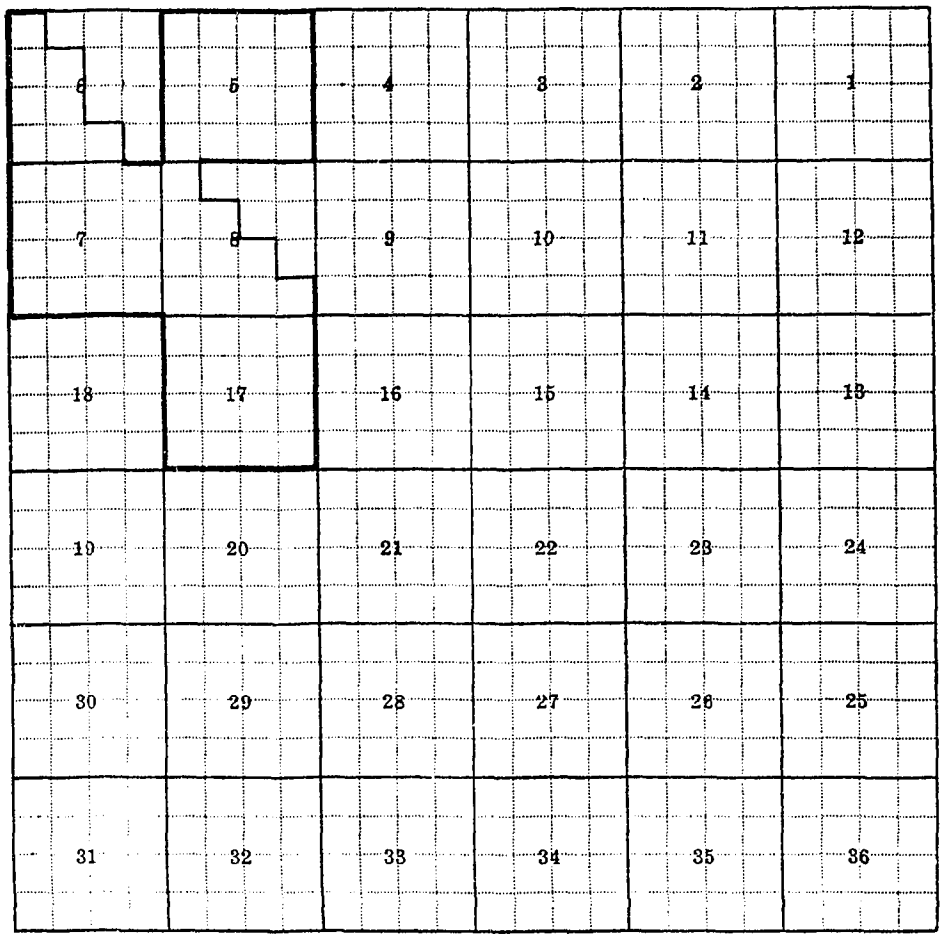

Land Ownership .....

.....

.....

F-1-A

County PRAIRIE

T. 11N R. 56E Plat No. 46

Farm Checked: Date 5-2-1969

MONTANA WATER RESOURCES BOARD

Water Resources Survey

Photo No. 11TT: 33, 35, 4, & 6

By BERNENE WALLER

Legal Land Owner R.J. & CLARA L. STEFFES

Address FALLON, MONTANA

Operator SAME

Address SAME

Water is delivered by:— (1) Private System; 2. Ditch Company; 3. State Project; 4. Federal Project; 5. Irrigation District

App. No. Decree No.	NAME OF APPROPRIATOR TO WHOM DECREED	NAME OF STREAM	Date App. Date Priority	Miner's Inches	In Use	NAME OF DITCH (Water Delivered By)	No.	R/F	Present Irr. Acres	Irrigable Acres
1-157	Adolph Rome	Cabin Creek	12-26-1905	1000	SPRK(PA)					
USE	R.J. Steffes	Unnamed Coulees & Supl.								
		Ditches NE, Sec 24 & NE, Sec. 23	4-3-1962	ALL	YES	Steffes Suppl. Ditches	1	F	Suppl. to Cow Cr.	
1-365C	R.J. & Clara L. Steffes	U.T. of Cabin Creek	4-23-1962	1200	YES	Steffes Dikes	1	F		
** 1-365B	R.J. & Clara L. Steffes	Cow Cr. (Trib. of Cabin Cr.)	4-23-1962	1200	YES(PA)	Steffes Ditches & Dikes	1	F	35	9
USE	R.J. Steffes	U.T. Cabin Cr. (Sec. 23 & 32)	4-23-1962	ALL	YES	Steffes Dikes	1	F	54	
* 1-162	Adolph Rome	Spring Cr. (Trib. of Cabin Cr.)	5-1-1963	1000	YES(PA)	Steffes Diversion Dam & Dikes				
* 1-365H	R.J. & Clara L. Steffes	Deer Cr. (Trib. of Cabin Cr.)	4-23-1962	600	YES		1	F	36	0
1-365D	R.J. & Clara L. Steffes	U.T. of Cabin Creek	4-23-1962	800	YES(PA)	Steffes Res. & Dikes	1	F		
*** 1-365E	R.J. & Clara L. Steffes	U.T. of Cabin Creek	4-23-1962	800	YES(PA)	Steffes Div. Dam, Ditch & Dike	1	F	33	0
*** 1-153	J.L. Hoper	Unnamed Drainage Course	7-27-1910	1000	YES(PA)	Steffes Div. Dam, Ditch & Dike	1	F	10	0

NOTE: R—Denotes Regular Irrigation. F—Flood Irrigation.

Adequate Supply: Yes ..... No ..... Explain .....

Remarks .....

* SPRING CREEK & DEER CREEK ARE THE SAME CURRENTLY CALLED DEER CREEK

** COW CREEK IRRIGATION IS SUPPLEMENTED BY A CATCH CR SUPPLEMENTARY DITCH IN SEC. 24

*** 1-365E AND 1-153 ARE ON THE SAME DRAINAGE, BUT NEITHER ONE WAS PLOTTED TO BE USED ON THIS OWNERSHIP IN SE SW, & SWSE, SEC 23; HOWEVER THESE RIGHTS ARE BEING USED HERE

P.N. ON USE RIGHT RECORDS: ABST. REPORTS SHORTAGE OF WATER

River Basin YELLOWSTONE

Also in: Plat No. ..... Twp. ..... Rge.	Plat No. ..... Twp. ..... Rge.	Plat No. ..... Twp. ..... Rge. .....
Plat No. ..... Twp. ..... Rge.	Plat No. ..... Twp. ..... Rge.	Plat No. ..... Twp. ..... Rge. .....

Information From:

R.J. STEFFES

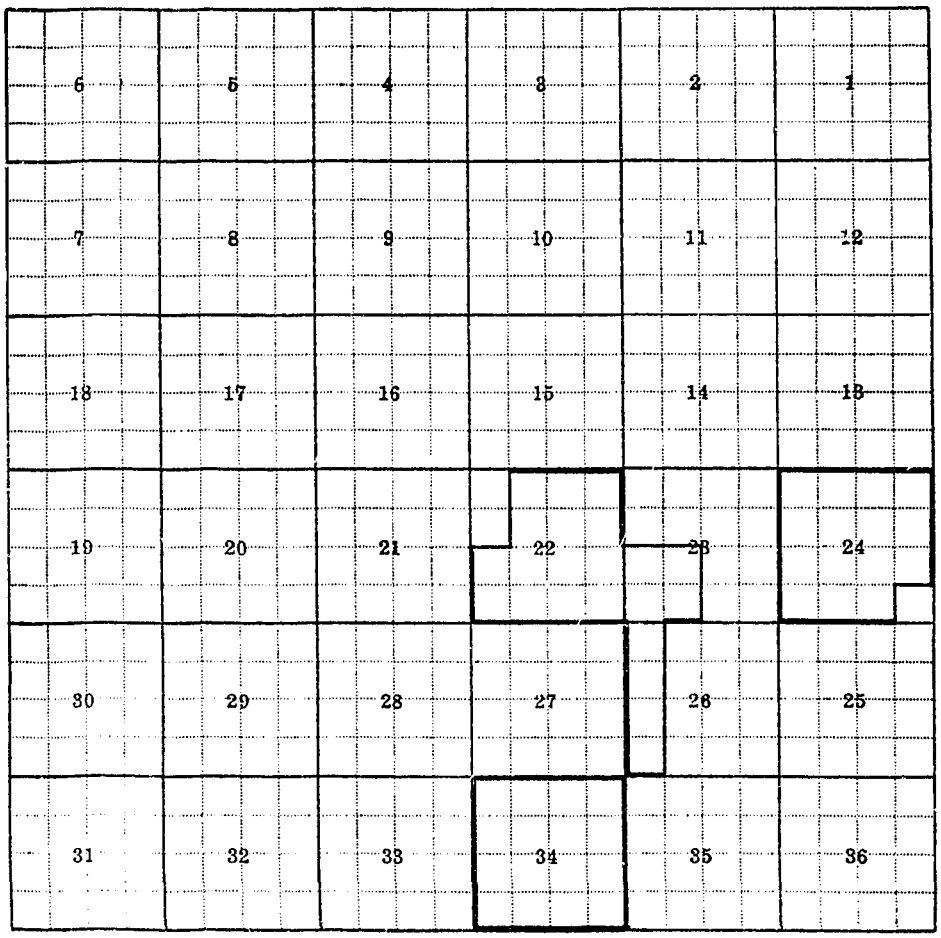

Land Ownership .....

.....

.....

F-1-A

County PRAIRIE

T 11N R 56E Plat No. 46

Farm Checked: Date 5-6-1969

MONTANA WATER RESOURCES BOARD

Water Resources Survey

Photo No. 1-11T-34, 4, & 6

By BERNARD WALLER

Legal Land Owner U.S.A. (LESSEE) PRAIRIE CO. CO. OF S.C.D.

Address

Operator (SUBLESSEE) R. & T. STEFFES

Address FALLON, MONTANA

Water is delivered by:— (1) Private System; 2. Ditch Company; 3. State Project; 4. Federal Project; 5. Irrigation District

App. No. Decree No.	NAME OF APPROPRIATOR TO WHOM DECREED	NAME OF STREAM	Date App. Date Priority	Miner's Inches	In Use	NAME OF DITCH (Water Delivered By)	No.	R/F	Present Irr. Acres	Irrigable Acres
* 1-365B	R.&T. STEFFES & CLARA L. STEFFES	COW CR. TRIB OF CABIN CREEK	4-23 1962	1200	YES (PT)	STEFFES WITCHES & DIKES	1	F	30	0
1-365J	R.&T. STEFFES & CLARA L. STEFFES	UNNAMED TRIB OF CABIN CREEK	4-23 1962	800	STOCK (PT)					
1-157	RUDOLPH RENN	CABIN CREEK	12-28-1905	1600	STOCK (PT)					
1-159	JACK HOGAN	COW CREEK	3-26-1910	1600	STOCK					
** 1-153	T.L. HOGAN	UNNAMED DRY WATER COURSE	1-27-1910	1600	YES (PT)	STEFFES DIVERSION DAM DITCH & DIKE	1	F	11	0
** 1-365E	R.&T. STEFFES & CLARA L. STEFFES	UNNAMED TRIB OF CABIN CREEK	4-23 1962	800	YES (PT)		1	F	6	0

NOTE: R—Denotes Regular Irrigation. F—Flood Irrigation.

Adequate Supply: Yes ..... No ..... Explain .....

Remarks .....

* THIS RIGHT IS USED ON THIS OWNERSHIP ON THE E2SE4, NE SEC 23

** SEE NOTE ON R.&T. & CLARA L. STEFFES FILE.

River Basin YELLOWSTONE

Also in: Plat No. ..... Twp. ..... Rge.	Plat No. ..... Twp. ..... Rge.	Plat No. ..... Twp. ..... Rge. .....
Plat No. ..... Twp. ..... Rge.	Plat No. ..... Twp. ..... Rge.	Plat No. ..... Twp. ..... Rge. .....

Information From:

R.&T. STEFFES

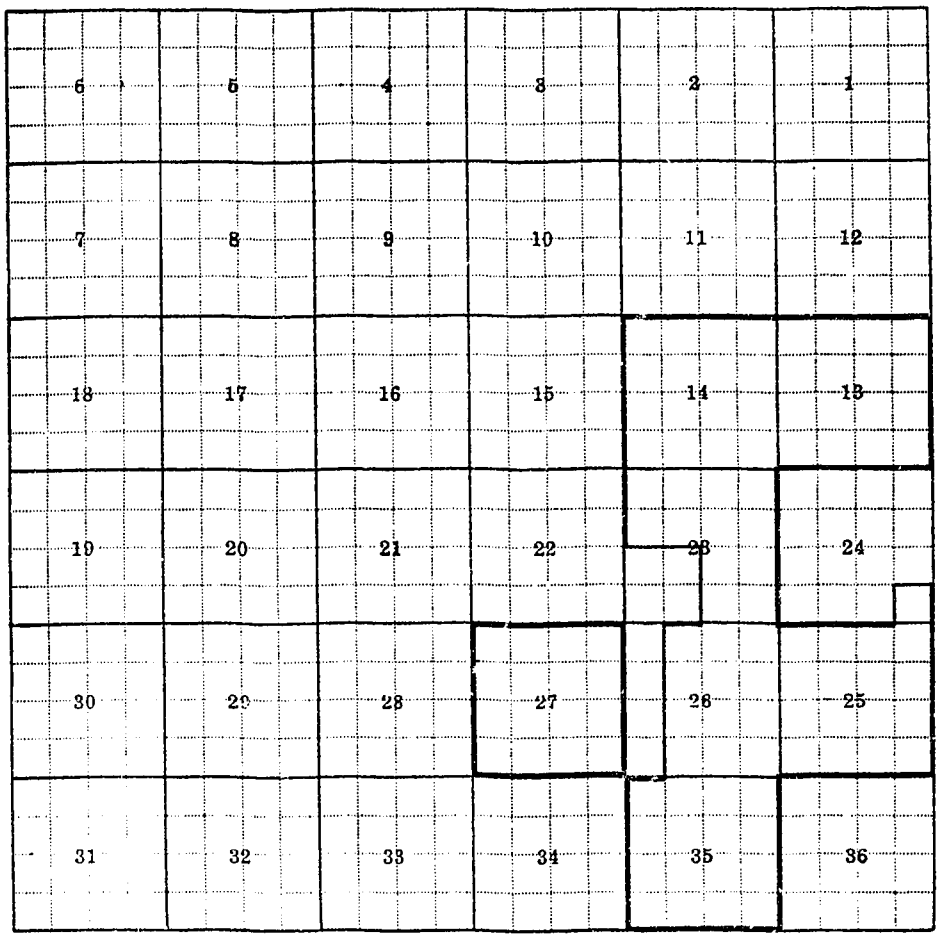

Land Ownership

F-1-A

County PRAIRIE

T 11N R 56E Plat No 46

Farm Checked: Date 5-14-1969

MONTANA WATER RESOURCES BOARD

Water Resources Survey

Photo No 1-TJT-33 & 47

By BEARDS WALLA

Legal Land Owner U.S.A. (LESSEE) PRAIRIE CO. CO-OP S.C.D. Address BATH RODS (SEC.) TERRY, MONTANA

Operator CLE SETEREN Address MILES CITY, MONTANA

Water is delivered by:— 1. Private System; 2. Ditch Company; 3. State Project; 4. Federal Project; 5. Irrigation District

App. No. Decree No.	NAME OF APPROPRIATOR TO WHOM DECREED	NAME OF STREAM	Date App. Date Priority	Miner's Inches	In Use	NAME OF DITCH (Water Delivered By)	No.	R/F	Present Irr. Acres	Irrigable Acres
* 1-162	RUDOLPH RENN	SPRING CR. - TRIB. OF CABIN CREEK	5-1-1903	1000	NO (DT)					

NOTE: R—Denotes Regular Irrigation. F—Flood Irrigation.

Adequate Supply: Yes ..... No ..... Explain .....

Remarks .....

* SPRING (DEER) CREEK - NOW KNOWN AS DEER CREEK

** TOO FAR TO MILES CITY - THIS DRAINAGE DOES NOT RUN OVER THIS LAND

River Basin YELLOWSTONE

Also in: Plat No. Twp. Rge.	Plat No. Twp. Rge.	Plat No. Twp. Rge.
Plat No. Twp. Rge.	Plat No. Twp. Rge.	Plat No. Twp. Rge.

Information From:

** FIELD SURVEY



Land Ownership .....

F-1-A

County: PRAIRIE

T. 10 N. R. 50 E. Plat No. 47

Farm Checked: Date 4-23-1969

MONTANA WATER RESOURCES BOARD

Water Resources Survey

Photo No. 30TT-88 & 168

By: NORM, DAVE, & BJORNE

Legal Land Owner: IVAN BAN

Address: TERRY, MONTANA

Operator: SAME

Address: SAME

Water is delivered by:— 1. Private System; 2. Ditch Company; 3. State Project; 4. Federal Project; 5. Irrigation District

App. No. Decree No.	NAME OF APPROPRIATOR TO WHOM DECREED	NAME OF STREAM	Date App. Date Priority	Miner's Inches	In Use	NAME OF DITCH (Water Delivered By)	No.	R/F	Present Irr. Acres	Irrigable Acres
1-189	HINDERS HOFF	N DRY CREEK	10-25-1912	500	NO					

NOTE: R—Denotes Regular Irrigation. F—Flood Irrigation.

Adequate Supply: Yes..... No..... Explain.....

Remarks.....

River Basin: YELLOWSTONE

Also in: Plat No. 46 Twp. 11N Rge. 50E	Plat No. ..... Twp. ..... Rge.	Plat No. ..... Twp. ..... Rge. .....
Plat No. ..... Twp. ..... Rge.	Plat No. ..... Twp. ..... Rge.	Plat No. ..... Twp. ..... Rge. .....

Information From:

IVAN BAN

6	5	4	3	2	1
7	8	9	10	11	12
18	17	16	15	14	13
19	20	21	22	23	24
30	29	28	27	26	25
31	32	33	34	35	36

Land Ownership .....

F-1-A

County PRAIRIE

T. 10 N. R. 52 E. Plat No. 49

Farm Checked: Date 4-29-1949

MONTANA WATER RESOURCES BOARD

Water Resources Survey

Photo No. 2TT-219

By WEBB, BURKE & DAVE

Legal Land Owner U.S.A. Address

Operator ALVIN GROLLE Address TERRY, MONTANA

Water is delivered by:— (1.) Private System; 2. Ditch Company; 3. State Project; 4. Federal Project; 5. Irrigation District

App. No. Decree No.	NAME OF APPROPRIATOR TO WHOM DECREED	NAME OF STREAM	Date App. Date Priority	Miner's Inches	In Use	NAME OF DITCH (Water Delivered By)	No.	R/F	Present Irr. Acres	Irrigable Acres
USE	U.S.A.	TRIB. TO WHITNEY CR.	1930'S	-	YES	U.S. FLOOD DIKES	1	F	10	0

NOTE: R—Denotes Regular Irrigation. F—Flood Irrigation.

Adequate Supply: Yes..... No..... Explain.....

Remarks.....

NOT VERY SATISFACTORY, GRES LOW EVERY YEAR. BUILT BY W.P.A.

River Basin YELLOWSTONE

Also in: Plat No.	Twp.	Rge.	Plat No.	Twp.	Rge.	Plat No.	Twp.	Rge.
Plat No.	Twp.	Rge.	Plat No.	Twp.	Rge.	Plat No.	Twp.	Rge.

Information From:

MR. LIKE

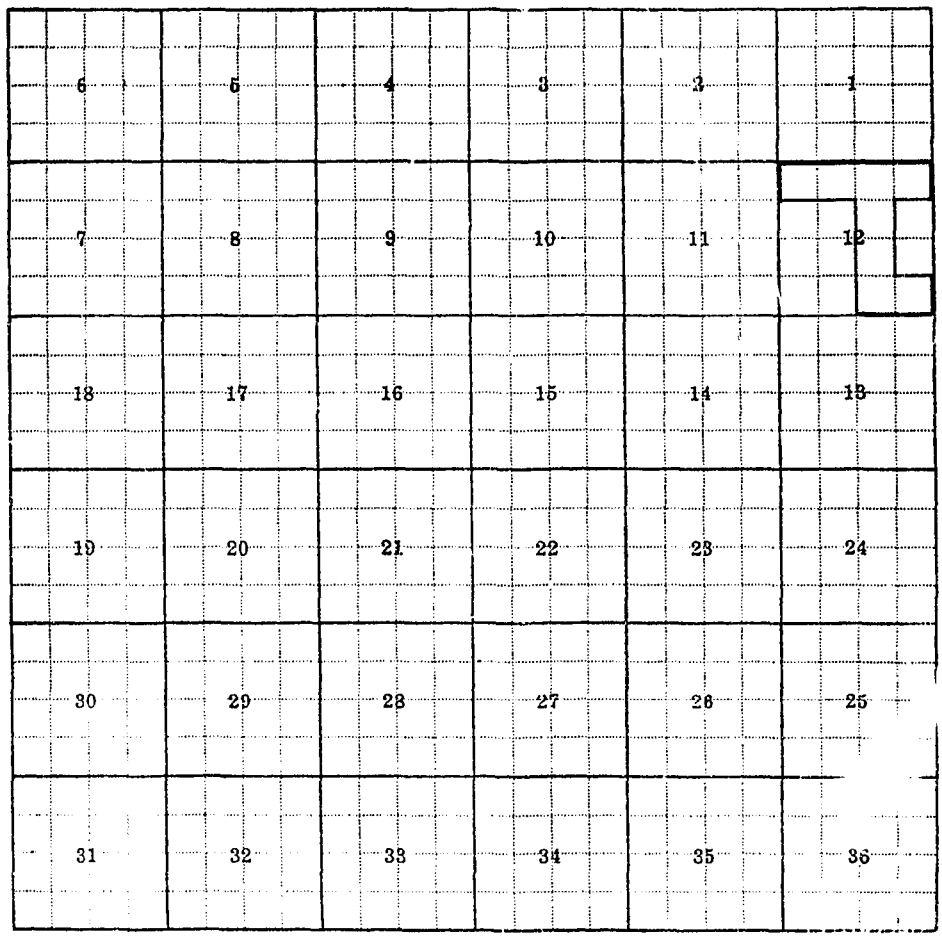

Land Ownership .....

F-1-A

County PRAIRIE

T 10 N R 53 E Plat No. 20

Farm Checked: Date 4-25-1969

MONTANA WATER RESOURCES BOARD

Water Resources Survey

Photo No. 2-T-136, 155, 200, 138, 153, 202, 140, 151 & 204

By NORM, BERNIE & DAVE

Legal Land Owner U.S.A. Address

Operator SAME Address

Water is delivered by:— 1. Private System; 2. Ditch Company; 3. State Project; 4. Federal Project; 5. Irrigation District

App. No. Decree No.	NAME OF APPROPRIATOR TO WHOM DECREED	NAME OF STREAM	Date App. Date Priority	Miner's Inches	In Use	NAME OF DITCH (Water Delivered By)	No.	R/F	Present Irr. Acres	Irrigable Acres
1-35ER	PAYTON & SHUMAKER JR.	LITTLE WHITNEY CR.	5-10-1954	52.50	NO (DC)					

NOTE: R—Denotes Regular Irrigation. F—Flood Irrigation.

Adequate Supply: Yes ..... No ..... Explain .....

Remarks .....

River Basin YELLOWSTONE

Also in: Plat No. ..... Twp. ..... Rge.	Plat No. ..... Twp. ..... Rge.	Plat No. ..... Twp. ..... Rge. .....
Plat No. ..... Twp. ..... Rge.	Plat No. ..... Twp. ..... Rge.	Plat No. ..... Twp. ..... Rge. .....

Information From: FIELD SURVEY

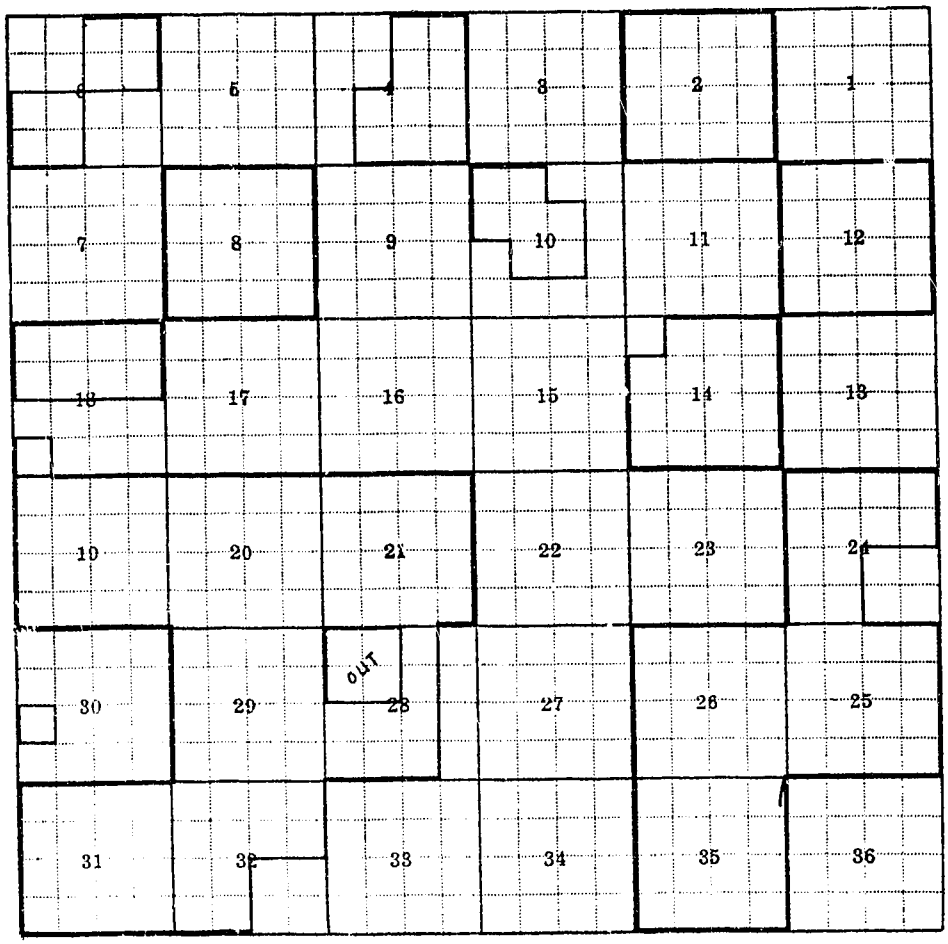

Land Ownership .....

.....

.....

F-1-A

County PRAIRIE

T 16 N R 53 E Plat No. 50

Farm Checked: Date 4-25-1969

MONTANA WATER RESOURCES BOARD

Water Resources Survey

Photo No. 2UT-153

By NEW, BIRDE & DUNE

Legal Land Owner STATE Address

Operator DWIGHT T. SHUMAKER JR. Address MILDRED, MONTANA

Water is delivered by:— 1. Private System; 2. Ditch Company; 3. State Project; 4. Federal Project; 5. Irrigation District

App. No. Decree No.	NAME OF APPROPRIATOR TO WHOM DECREED	NAME OF STREAM	Date App. Date Priority	Miner's Inches	In Use	NAME OF DITCH (Water Delivered By)	No.	R/F	Present Irr. Acres	Irrigable Acres
1-3450	DWIGHT T. SHUMAKER JR.	TRIBLE WHONEY CR	6-10-1949	200	STOCK					

NOTE: R—Denotes Regular Irrigation. F—Flood Irrigation.

Adequate Supply: Yes ..... No ..... Explain .....

Remarks .....

River Basin YELLOWSTONE

Also in:								
Plat No. 49	Twp. 16N	Rge. 53E	Plat No.	Twp.	Rge.	Plat No.	Twp.	Rge.
Plat No. 54	Twp. 9N	Rge. 53E	Plat No.	Twp.	Rge.	Plat No.	Twp.	Rge.

Information From:

D.T. SHUMAKER JR.

6	5	4	3	2	1
7	8	9	10	11	12
18	17	16	15	14	13
19	20	21	22	23	24
30	29	28	27	26	25
31	32	33	34	35	36

Land Ownership

F-1-A

County PRAIRIE

T 14N R 53E Plat No. 50

Farm Checked: Date 4-25-1969

MONTANA WATER RESOURCES BOARD
Water Resources Survey

X

Photo No. 2-UT-153, 138, 151, E 204

By NERHUM, BURKE & WALE

Legal Land Owner PAYTON J. SHUMAKER JR. Address MILDRED, MONTANA

Operator SAME Address SAME

Water is delivered by:— (1.) Private System; 2. Ditch Company; 3. State Project; 4. Federal Project; 5. Irrigation District

App. No. Decree No.	NAME OF APPROPRIATOR TO WHOM DECREED	NAME OF STREAM	Date App. Date Priority	Miner's Inches	In Use	NAME OF DITCH (Water Delivered By)	No.	R/F	Present Irr. Acres	Irrigable Acres
1-345A	PAYTON J. SHUMAKER JR.	LITTLE WHITNEY CR.	5-16-1954	5000	YES					
1-345C	" " " "	" " "	6-16-1949	400	YES					
1-345D	" " " "	" " "	6-16-1949	300	YES	J. SHUMAKER DITCHES	1	R	15E	0
1-345E	" " " "	" " "	6-16-1949	300	YES					
1-345F	" " " "	WHITNEY CREEK	6-16-1949	200	NO					
1-346	" " " "	" "	5-16-1954	3120	NO					

NOTE: R—Denotes Regular Irrigation. F—Flood Irrigation.

Adequate Supply: Yes..... No..... Explain.....

Remarks.....

River Basin YELLOWSTONE

Also in: Plat No. 48 Twp. 14N Rge. 52E	Plat No. ..... Twp. ..... Rge.	Plat No. ..... Twp. ..... Rge. .....
Plat No. 54 Twp. 9N Rge. 53E	Plat No. ..... Twp. ..... Rge.	Plat No. ..... Twp. ..... Rge. .....

Information From:

P.J. SHUMAKER JR.



Land Ownership .....

.....

.....