F-1-A

County PRAIRIE

Farm Checked: Date 5-8-1969

By D. SMITH

SEND COPY

MONTANA WATER RESOURCES BOARD

Water Resources Survey

X

T. 12N R. 51E Plat No. 33

Photo No. 355-16

Legal Land Owner TIBBETTS RANCH INC. Address TERRY, MONTANA

Operator SAME Address SAME

Water is delivered by:— (1.) Private System; 2. Ditch Company; 3. State Project; 4. Federal Project; 5. Irrigation District

App. No. Decree No.	NAME OF APPROPRIATOR TO WHOM DECREED	NAME OF STREAM	Date App. Date Priority	Miner's Inches	In Use	NAME OF DITCH (Water Delivered By)	No.	R/F	Present Irr. Acres	Irrigable Acres
1-7	JAMES B. KEMPTON	A SPRING	3-22-1899	100	YES (PT)					
1-8	JAMES B. KEMPTON	HEAD SPRINGS OF E. FK. SPRING CR.	6-10-1888	100	YES (PT)					
		ALSO E. FK. SPRING CR.				TIBBETTS I/S RES'S, PUMP				
1-10	JAMES B. KEMPTON	SPRING CREEK	6-20-1885	100	YES (PT)	PIPELINES, DITCHES &				
1-11	JAMES B. KEMPTON	ALL WATERS OF ALL SPRINGS OF	6-10-1895	100	YES (PT)	SPRINKLERS				
		MIDDLE SPRING CREEK					1	R	280	F1
1-9	JAMES B. KEMPTON	W. FK. of SPRING CR. & ALL	6-10-1893	100	YES (PT)					
		SIEPS & SPRINGS OF SPRING CR.								
** GW-?	TIBBETTS RANCH INC.	WELL IN W2 NW4 SEC 27	?	?	YES	TIBBETTS WELL, PUMP, PIPELINE				
						& SPRINKLER				

NOTE: R—Denotes Regular Irrigation. F—Flood Irrigation.

Adequate Supply: Yes..... No..... Explain.....

Remarks.....

** GET GROUND WATER NUMBER AND OTHER INFORMATION FROM S.W.R.B. OFFICE IN HELENA

THIS IRRIGATION SYSTEM IS VERY VERSATILE, THERE IS A GOOD SOURCE OF WATER IN ALL THREE CREEKS AND THEY ARE LIVE STREAMS ON THIS OWNERSHIP ONLY, TIBBETTS USES ALL AVAILABLE WATER NOW AND HAS THE FACILITIES TO SUPPLEMENT ANY OF HIS IRRIGATION WITH ANOTHER SOURCE; BASICALLY THE WELL AND SPRING CREEK. NEXT YEAR HE WILL ADD ON ANOTHER 125 ACRES TO HIS SPRINKLER SYSTEM IN SEC. 27 (F1)

River Basin YELLOWSTONE

Also in:								
Plat No. 10	Twp. 15N	Rge. 49E	Plat No. 17	Twp. 14N	Rge. 50E	Plat No.	Twp.	Rge. .....
Plat No. 11	Twp. 15N	Rge. 50E	Plat No.	Twp.	Rge.	Plat No.	Twp.	Rge. .....

Information From: ROLAND TIBBETTS

6	5	4	3	2	1
7	8	9	10	11	12
18	17	16	15	14	13
19	20	21	22	23	24
30	29	28	27	26	25
31	32	33	34	35	36

Land Ownership .....

.....

.....

F-1-A

County: Prairie

T. 12 N. R. 51 E. Plat No. 33

Farm Checked: Date: 1-18-1969

MONTANA WATER RESOURCES BOARD

Water Resources Survey

X

Photo No. 3JJ-63

By: D. Smith

Legal Land Owner: Prairie County Cemeteries — Address: Terry, Montana

Operator: Prairie County Cemeteries Board — Address: Same

Water is delivered by:— (1) Private System; 2. Ditch Company; 3. State Project; 4. Federal Project; 5. Irrigation District

App. No. Decree No.	NAME OF APPROPRIATOR TO WHOM DECREED	NAME OF STREAM	Date App. Date Priority	Miner's Inches	In Use	NAME OF DITCH (Water Delivered By)	No.	R/F	Present Irr. Acres	Irrigable Acres
* GW-?	Prairie County Cemeteries	Well in NE NE Sec. 19	?	?	Yes	Prairie County Cemeteries				
						Well, Pipe & Sprinklers	1	R	6	0

NOTE: R—Denotes Regular Irrigation. F—Flood Irrigation.

Adequate Supply: Yes..... No..... Explain.....

Remarks.....

* (Get Ground Water Number & other information from S.W.R.B. office in Helena)

River Basin: Yellowstone

Also in: Plat No.	Twp.	Rge.	Plat No.	Twp.	Rge.	Plat No.	Twp.	Rge.
Plat No.	Twp.	Rge.	Plat No.	Twp.	Rge.	Plat No.	Twp.	Rge.

Information From:

Gabriel Sweet (Caretaker)

6	5	4	3	2	1
7	8	9	10	11	12
18	17	16	15	14	13
19	20	21	22	23	24
30	29	28	27	26	25
31	32	33	34	35	36

Land Ownership.....

F-1-A

County PRAIRIE

Farm Checked: Date 5-2-1969

By D. SMITH

T 12N R 51E Plat No. 33

Photo No. 155-152

MONTANA WATER RESOURCES BOARD

Water Resources Survey

Legal Land Owner VINCET P. LYONS Address TERRY, MONTANA

Operator SAME Address SAME

Water is delivered by:— (1.) Private System; 2. Ditch Company; 3. State Project; (4.) Federal Project; 5. Irrigation District

App. No. Decree No.	NAME OF APPROPRIATOR TO WHOM DECREED	NAME OF STREAM	Date App. Date Priority	Miner's Inches	In Use	NAME OF DITCH (Water Delivered By)	No.	R/F	Present Irr. Acres	Irrigable Acres
* SEE PROJ	USBR	YELLOWSTONE RIVER	—		YES	TERRY MAIN CANAL	4	?	52	0
					YES	U-266; LAT 4.7A				
					YES	U-267; LAT 6.6				
					YES	U-267-1 LAT 6.6				
					NO	U-266-1 NO LAT			—	79
USE	VINCE P. LYONS	SAND CREEK **	1965	ALL	YES	LYONS DITCH & DIKE	1	R	6	0

NOTE: R—Denotes Regular Irrigation. F—Flood Irrigation.

Adequate Supply: Yes..... No..... Explain .....

Remarks .....

* BUFFALO RAPIDS PROJECT - DIVISION #2

UNIT NO.	TOTAL ACREAGE	IRRIGATED ACREAGE
U-266 } U-267 } U-267-1 }	294.60	106.18

** SAND CREEK IS A LIVE STREAM THE YEAR ROUND

River Basin YELLOWSTONE

Also in: Plat No. DAWSON Twp. 15N Rge. 51E	Plat No. ..... Twp. ..... Rge.	Plat No. ..... Twp. ..... Rge. .....
Plat No. DAWSON Twp. 16N Rge. 51E	Plat No. ..... Twp. ..... Rge.	Plat No. ..... Twp. ..... Rge. .....

Information From:

~~[illegible]~~ VINCET LYONS

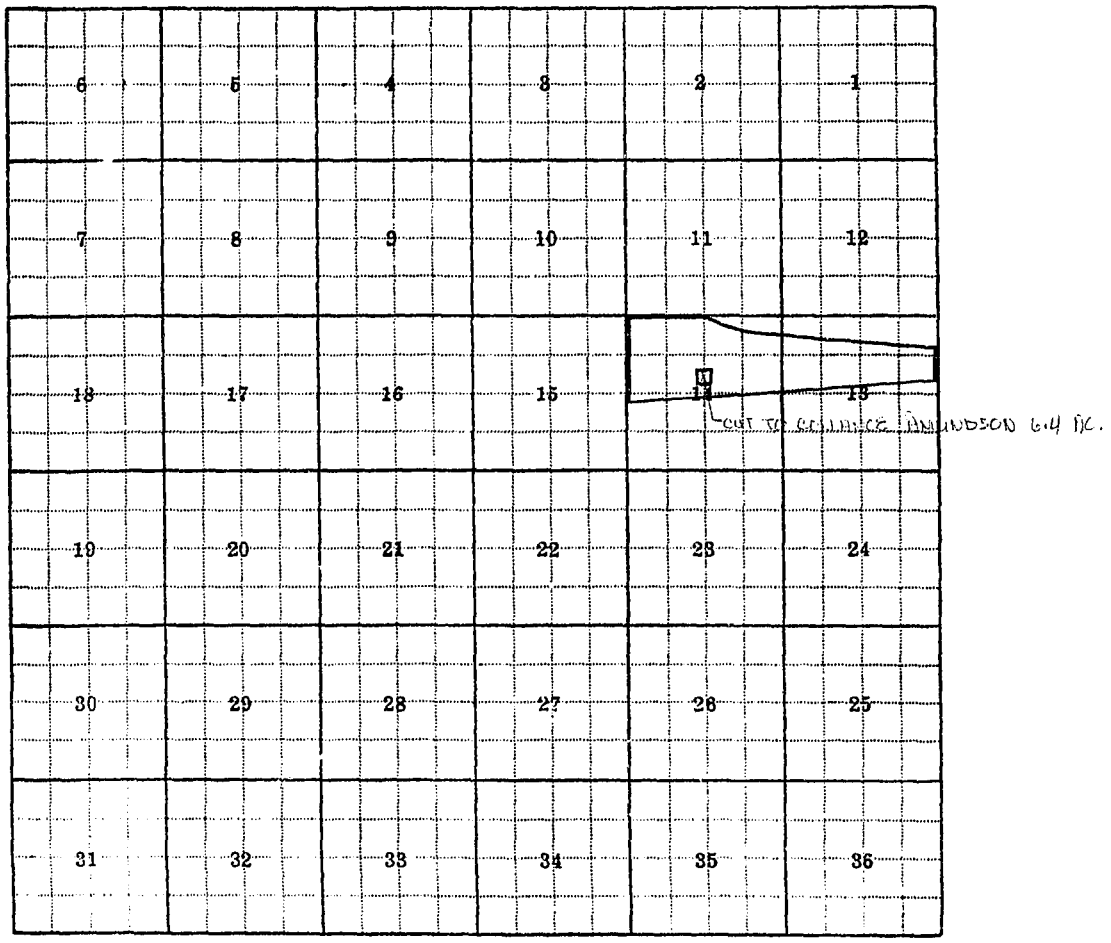

Land Ownership

F-1-A

County: Prairie

Farm Checked: Date 4-20-1969

By D. Smith

Legal Land Owner Herbert E. Howland

Operator Same

Water is delivered by:— (1) Private System; 2. Ditch Company; 3. State Project; 4. Federal Project; 5. Irrigation District

Sent Back

MONTANA WATER RESOURCES BOARD

Water Resources Survey

T. 12N R. 51E Plat No. 33

Photo No. 3-55-65, 16 & 18

Address Box 232 Terry, Montana

Address Same

App. No. Decree No.	NAME OF APPROPRIATOR TO WHOM DECREED	NAME OF STREAM	Date App. Date Priority	Miner's Inches	In Use	NAME OF DITCH (Water Delivered By)	No.	R/F	Present Irr. Acres	Irrigable Acres
A-See Plat	Same	Yellowstone River	–	–	Yes	Herb. Howland Canal	4	R	32	
					No	Not in Unit 36			***	13
1-16	Chas. E. Hewitt	Sandy Creek	1-20-1890	100	No (Pt)					
1-11	Chas. E. Hewitt	Middle Fork of Sandy Creek	1-10-1890	100	No (Pt)					
1-9	Chas. E. Hewitt	N. Fk. Sandy Cr. & Sandy Cr. Forks of Sandy Cr.	1-10-1893	100	No (Pt)					
1-59	Wm. Andrew Hamilton	N. Fk. of Sandy Creek	1-30-1906	100	No					
1-60	Charlotte Kenyon	N. Fk. of Sandy Creek	11-30-1906	100	No					
	Members Board of Montana									
1-56	Herbert E. Howland	Howland Creek Sec. 21	1966	All	No	Howland Dikes ***	1	F	7	0
1-58	Herbert E. Howland	Howland T. 5/5 Sec.	1966	All	Yes	Howland Dikes	1	R		F1
										*****

NOTE: R—Denotes Regular Irrigation. F—Flood Irrigation.

Adequate Supply: Yes ..... No ..... Explain .....

Remarks: Sinking Mine Project Unit 2 Plat 1-Mon Sec. 21 Total Irrigable 127.0 Irrigated Irrigable 42.00

** Illegal Dike Sec. 21 *** Not Decree Claim Back Date of Decree

**** Illegal Dikes Sec. 5 Sandy Cr. Plat 1 Where Half of the Allotments Are Not in the Northeast Bottom Old Decree Claims Illegal Dikes Are Only Used for Flood Control & Irrigation

***** Illegal Dikes Sec. 5 Sandy Cr. Plat 1 Howland Will Build Dikes and Will Irrigate Next Year That is Illegal Dikes

River Basin Yellowstone

Also in: Plat No. ..... Twp. ..... Rge.	Plat No. ..... Twp. ..... Rge.	Plat No. ..... Twp. ..... Rge. .....
Plat No. ..... Twp. ..... Rge.	Plat No. ..... Twp. ..... Rge.	Plat No. ..... Twp. ..... Rge. .....

Information From:

Herb Howland

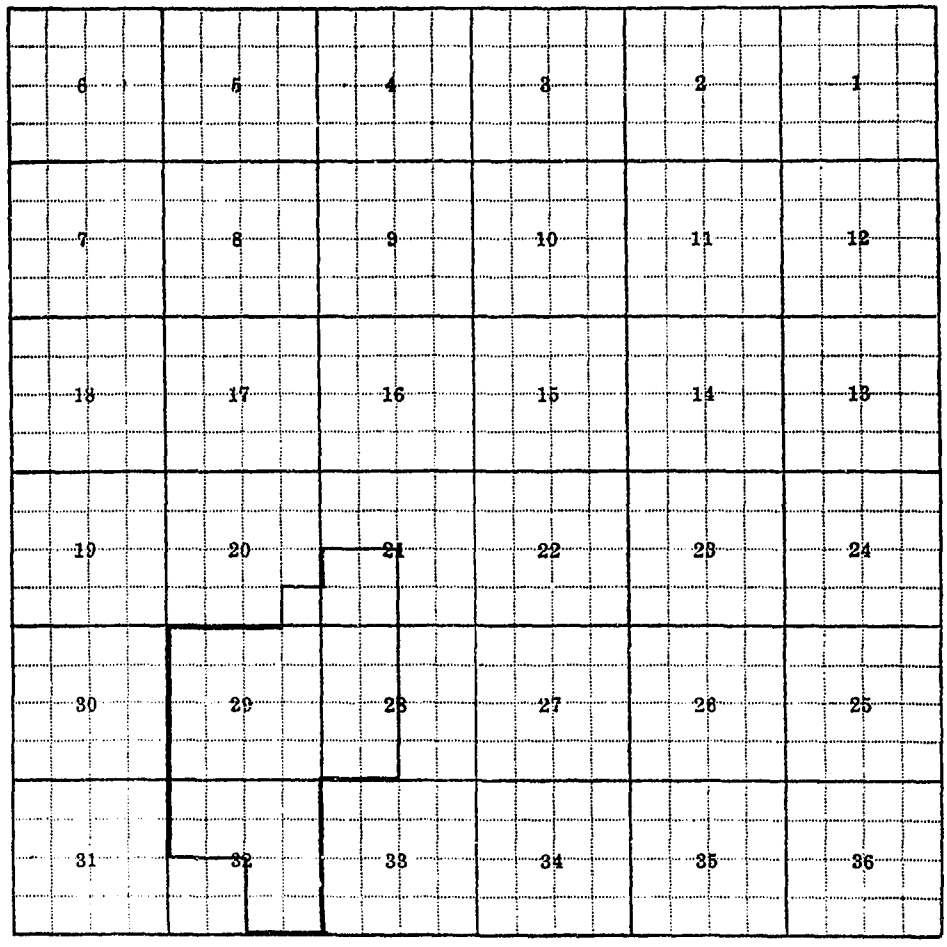

Land Ownership

F-1-A

County: PONDERA

SEND BACK TO ALL

MONTANA WATER RESOURCES BOARD

Water Resources Survey

T. 29N R. 5E Plat No. 33

Farm Checked: Date 7-1-1969

Photo No. 3-11-18

By: J. SMITH

Legal Land Owner: REN STRASHEIM (DECEASED) Address:

Operator: RAY STRASHEIM (SON OF DECEASED) Address: TERRY, MONTANA

Water is delivered by:— 1. Private System; 2. Ditch Company; 3. State Project; (4.) Federal Project; 5. Irrigation District

App. No. Decree No.	NAME OF APPROPRIATOR TO WHOM DECREED	NAME OF STREAM	Date App. Date Priority	Miner's Inches	In Use	NAME OF DITCH (Water Delivered By)	No.	R/F	Present Irr. Acres	Irrigable Acres
1-10	JAMES E. KEARTON	SPRING CREEK	6-20-1885	100	STOCK (NT)					
1-8	JAMES E. KEARTON	**	5-16-1885	100	STOCK (NT)	CH KEARTON DITCH				
1-11	JAMES E. KEARTON	***	6-10-1885	100	STOCK (NT)	** ***				
1-9	JAMES E. KEARTON	****	6-11-1893	100	STOCK (NT)					
+ SECTION	USBR	SUN RIVER	—	—	YES	FORT MOON CANAL	4	R	159	0
						4-15E; LOT 4.1				
						4-24; LOT 4.7				

NOTE: R—Denotes Regular Irrigation. F—Flood Irrigation.

Adequate Supply: Yes..... No..... Explain.....

Remarks: + CONFIRMED REPORTS PROJECT DIVISION #2

USBR: 22E & 24 TOTAL ACREAGE 273.10 IRRIGATED ACREAGE 159.16

** HEAD SPRINGS OF EAST FORK SPRING CREEK AND EAST FORK OF SPRING CREEK.

*** THE SPRINGS OF THE SPRINGS OF MIDDLE SPRING CREEK & THE MIDDLE CREEK OF SPRING CREEK.

**** WEST FORK OF SPRING CREEK & THE SPRINGS & SEEPS OF SPRING CREEK (W. FK)

***** STRASHEIMS RUNS SOME ON THIS LAND WHERE OLD KEARTON DITCH IS. IT WAS PROBABLY ORIGINALLY DESIGNED AS A SUB.

River Basin: SUN RIVER

Also in: Plat No. Twp. Rge.	Plat No. Twp. Rge.	Plat No. Twp. Rge.
Plat No. Twp. Rge.	Plat No. Twp. Rge.	Plat No. Twp. Rge.

Information From: RAY STRASHEIM

6	5	4	3	2	1
7	8	9	10	11	12
18	17	16	15	14	13
19	20	21	22	23	24
30	29	28	27	26	25
31	32	33	34	35	36

Land Ownership .....

.....

.....

F-1-A

County PRAIRIE

T. 12N R. 52E Plat No. 34

Farm Checked: Date 4-18-1969

MONTANA WATER RESOURCES BOARD

Water Resources Survey

Photo No. 2JJ-231

By WARREN FISHER

Legal Land Owner JOSEPH M. & HILDA GAUB (HUSBAND & WIFE) Address FALLON, MONTANA

Operator SAME Address SAME

Water is delivered by:— 1. Private System; 2. Ditch Company; 3. State Project; (4.) Federal Project; 5. Irrigation District

App. No. Decree No.	NAME OF APPROPRIATOR TO WHOM DECREED	NAME OF STREAM	Date App. Date Priority	Miner's Inches	In Use	NAME OF DITCH (Water Delivered By)	No.	R/F	Present Irr. Acres	Irrigable Acres
1-38	A. C. GIFFORD	PLUM COULEE CREEK	1-15-1902	500	NO (PT)					
* SEE PROJ.	USBR	YELLOWSTONE RIVER	—	—	YES	FALLON MAIN RELIFT CANAL	4	R	90	38

NOTE: R—Denotes Regular Irrigation. F—Flood Irrigation.

Adequate Supply: Yes..... No..... Explain.....

Remarks.....

* BUFFALO RAPIDS PROJECT DISTRICT #2

UNIT NO.	TOTAL ACREAGE	IRRIGATED ACREAGE
276	137.05	91.21

PX LAND IN THE N2, SEC. 11 HAS BEEN IRRIGATED IN THE PAST AND CAN BE IRRIGATED AGAIN WITH A MINIMUM AMOUNT OF WORK.

River Basin YELLOWSTONE

Also in: Plat No..... Twp..... Rge.....	Plat No..... Twp..... Rge.....	Plat No..... Twp..... Rge.....
Plat No..... Twp..... Rge.....	Plat No..... Twp..... Rge.....	Plat No..... Twp..... Rge.....

Information From:

JOSEPH GAUB

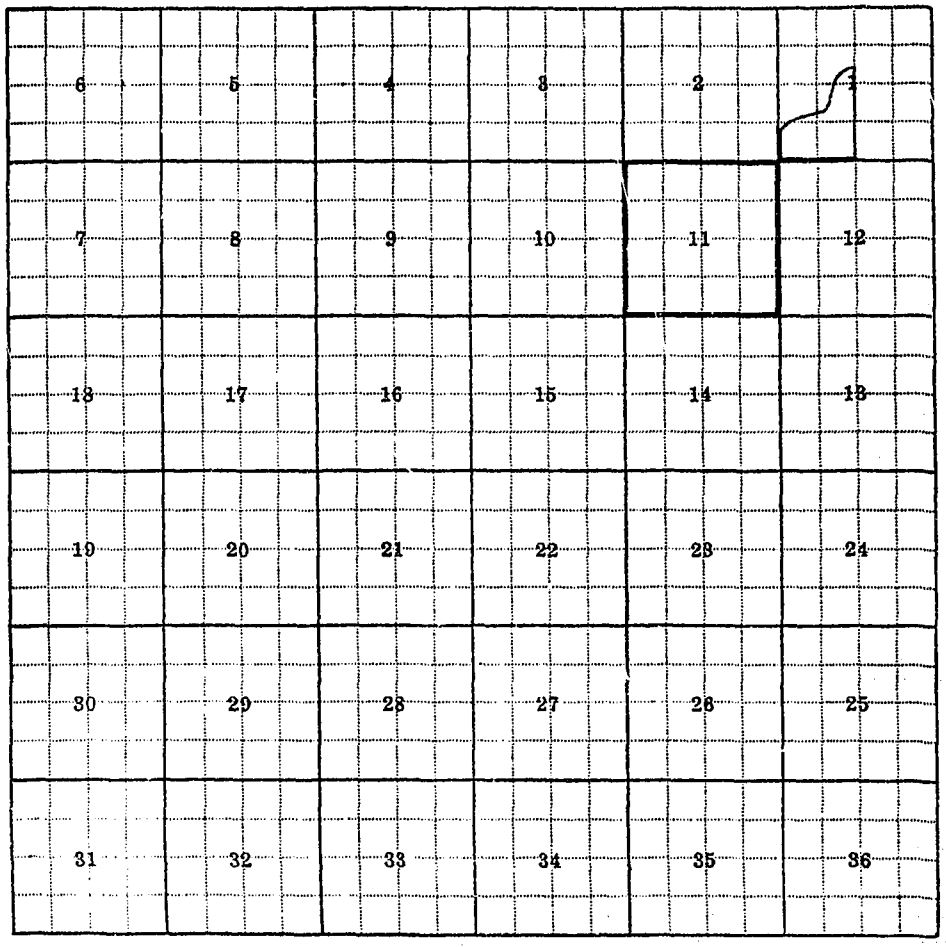

6	5	4	3	2	1
7	8	9	10	11	12
18	17	16	15	14	13
19	20	21	22	23	24
30	29	28	27	26	25
31	32	33	34	35	36

Land Ownership

F-1-A

County PRAIRIE

T. 12N R. 52E Plat No. 34

Farm Checked: Date 4-18-1969

MONTANA WATER RESOURCES BOARD

Water Resources Survey

X

Photo No. 2JJ-251 & 231

By WARREN FISHER

Legal Land Owner MYRTLE WHEELER Address FALLON, MONTANA

Operator SAME Address SAME

Water is delivered by:— 1. Private System; 2. Ditch Company; 3. State Project; (4.) Federal Project; 5. Irrigation District

App. No. Decree No.	NAME OF APPROPRIATOR TO WHOM DECREED	NAME OF STREAM	Date App. Date Priority	Miner's Inches	In Use	NAME OF DITCH (Water Delivered By)	No.	R/F	Present Irr. Acres	Irrigable Acres
1-38	A.C. GIFFORD	PRAIRIE COULEE CREEK	1-15-1902	500	NO (PT)					
1-71	ANGELINE GIFFORD	PRAIRIE COULEE	6-20-1908	200	NO					
1-72	ANGELINE GIFFORD	O'FALLON CREEK	6-20-1908	200	NO					
* SEE PROJ.	U.S.B.R.	YELLOWSTONE RIVER	—	—	YES	FALLON MAIN RELIEF CANAL	4	R	228	0

NOTE: R—Denotes Regular Irrigation. F—Flood Irrigation.

Adequate Supply: Yes..... No..... Explain.....

Remarks.....

* BUFFALO RAPIDS PROJECT DISTRICT #2

PARCEL	TOTAL ACREAGE	IRRIGATED ACREAGE
SE¼ & NE¼, SEC. 2, T12N-R52E	291.43	212.37

LAND IN THE SENW, & NESW, APPEARS TO BE IRRIGATED BUT HAS NOT BEEN & CAN'T BE UNDER EXISTING DITCHES

JOE CAUB CONTRACT 65 ACRES OF SUGAR BEETS A YEAR FROM MYRTLE WHEELER BUT NEVER THE SAME FIELD TWO YEARS IN A ROW HE ROTATES

TOTAL ACRES TAKEN BY INTERSTATE 94 88.58 - O'FALLON CR. REROUTED AS SHOWN NW¼, SEC. 2

River Basin YELLOWSTONE

Also in: Plat No..... Twp..... Rge.....	Plat No..... Twp..... Rge.....	Plat No..... Twp..... Rge.....
Plat No..... Twp..... Rge.....	Plat No..... Twp..... Rge.....	Plat No..... Twp..... Rge.....

Information From:

MYRTLE WHEELER

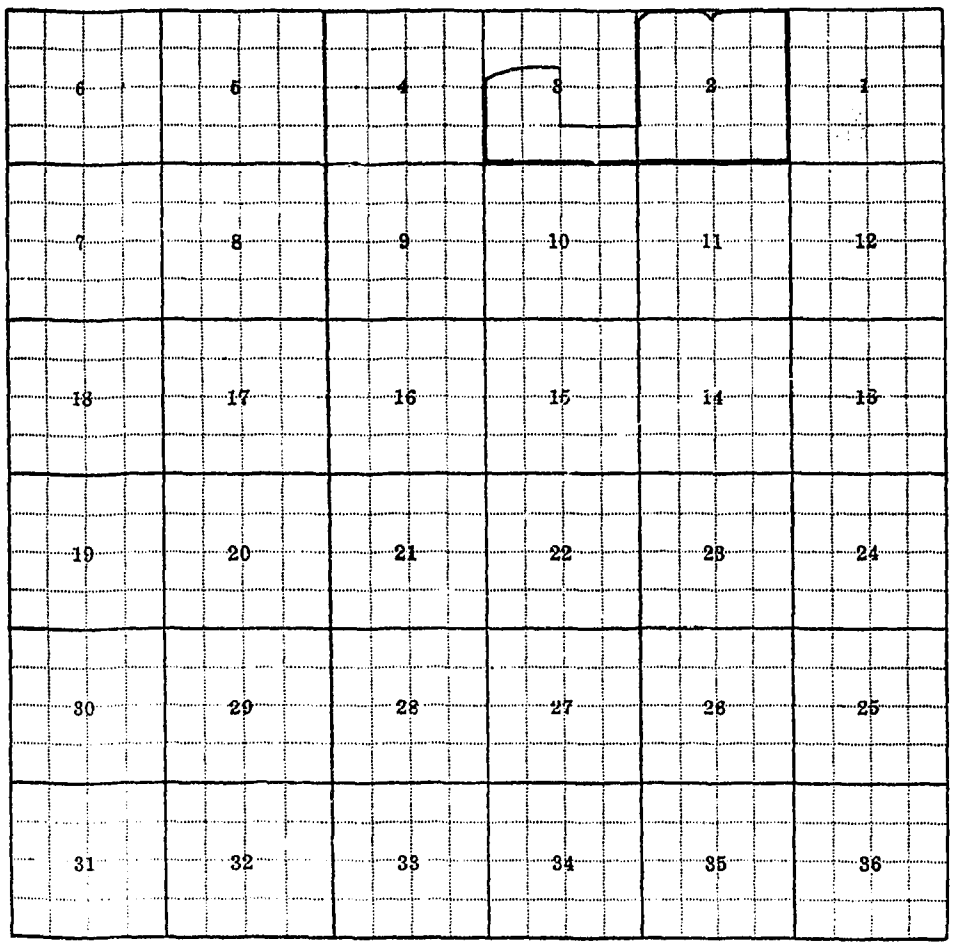

6	5	4	3	2	1
7	8	9	10	11	12
18	17	16	15	14	13
19	20	21	22	23	24
30	29	28	27	26	25
31	32	33	34	35	36

Land Ownership

F-1-A

County PRAIRIE

Farm Checked: Date 4-18-1969

By WARREN FISHER

MONTANA WATER RESOURCES BOARD

Water Resources Survey

X

T. 12N. R. 52E. Plat No. 34

Photo No. 200-231

Legal Land Owner DICK HESS Address FALLON, MONTANA

Operator SAME Address SAME

Water is delivered by:— 1. Private System; 2. Ditch Company; 3. State Project; (4.) Federal Project; 5. Irrigation District

App. No. Decree No.	NAME OF APPROPRIATOR TO WHOM DECREED	NAME OF STREAM	Date App. Date Priority	Miner's Inches	In Use	NAME OF DITCH (Water Delivered By)	No.	R/F	Present Irr. Acres	Irrigable Acres
1-38	A.C. GIFFORD	PLUM COULEE CREEK	1-15-1902	500	NO(PT)					
* SEE RMKS	USBR	YELLOWSTONE RIVER	—	—	YES	FALLON MAIN RELIEF CANAL	4	R	132	0

NOTE: R—Denotes Regular Irrigation. F—Flood Irrigation.

Adequate Supply: Yes........ No........ Explain........

Remarks

* BUFFALO RAPIDS PROJECT DISTRICT #2

UNIT NO.	WATER DECREE	IRRIGATED ACREAGE
270 } 265 }	159.92	149.76

River Basin YELLOWSTONE

Also in: Plat No. 35 Twp. 12N Rge. 52E	Plat No. .... Twp. .... Rge.	Plat No. .... Twp. .... Rge. ....
Plat No. .... Twp. .... Rge.	Plat No. .... Twp. .... Rge.	Plat No. .... Twp. .... Rge. ....

Information From: DICK HESS

6	5	4	3	2	1
7	8	9	10	11	12
18	17	16	15	14	13
19	20	21	22	23	24
30	29	28	27	26	25
31	32	33	34	35	36

Land Ownership .....

.....

.....

F-1-A

County PRAIRIE

Farm Checked: Date 4-18-1969

By CHARLEN FISHER

MONTANA WATER RESOURCES BOARD

Water Resources Survey

X

T. 12N R. 52E Plat No. 34

Photo No. 20JJ-231

Legal Land Owner OTTO BUECHLER Address FALLON, MONTANA

Operator SAME Address SAME

Water is delivered by:— 1. Private System; 2. Ditch Company; 3. State Project; (4.) Federal Project; 5. Irrigation District

App. No. Decree No.	NAME OF APPROPRIATOR TO WHOM DECREED	NAME OF STREAM	Date App. Date Priority	Miner's Inches	In Use	NAME OF DITCH (Water Delivered By)	No.	R/F	Present Irr. Acres	Irrigable Acres
1-38	H.C. GIFFORD	PAUL COULEE CREEK	1-15-1902	500	NO (DT)					
* SEE PROJ	USBR	YELLOWSTONE RIVER	--	--	YES	FALLON MAIN RELIEF CANAL	4	R	142	0

NOTE: R—Denotes Regular Irrigation. F—Flood Irrigation.

Adequate Supply: Yes..... No..... Explain.....

Remarks.....

* BUFFALO RAPIDS PROJECT DISTRICT #2

UNIT NO.	TOTAL ACREAGE	IRRIGATED ACREAGE
277	164.87	156.34
278		

River Basin YELLOWSTONE

Also in: Plat No..... Twp..... Rge.....	Plat No..... Twp..... Rge.....	Plat No..... Twp..... Rge.....
Plat No..... Twp..... Rge.....	Plat No..... Twp..... Rge.....	Plat No..... Twp..... Rge.....

Information From: OTTO BUECHLER

6	5	4	3	2	1
7	8	9	10	11	12
18	17	16	15	14	13
19	20	21	22	23	24
30	29	28	27	26	25
31	32	33	34	35	36

Land Ownership

F-1-A

County PRAIRIE

Farm Checked: Date 1-18-1969

By WARREN FISHER

T. 12N R. 52E Plat No. 34

Photo No. 255-231

X

MONTANA WATER RESOURCES BOARD

Water Resources Survey

Legal Land Owner JOHN HESS Address FALLON, MONTANA

Operator SAME Address SAME

Water is delivered by:— 1. Private System; 2. Ditch Company; 3. State Project; (4.) Federal Project; 5. Irrigation District

App. No. Decree No.	NAME OF APPROPRIATOR TO WHOM DECREED	NAME OF STREAM	Date App. Date Priority	Miner's Inches	In Use	NAME OF DITCH (Water Delivered By)	No.	R/F	Present Irr. Acres	Irrigable Acres
1-38	H. C. GIFFORD	PLUM COULEE CREEK	1-15-1902	500	NO (PT)					
* SEE PROJ	U.S.B.R.	YELLOWSTONE RIVER	—	—	YES	FALLON MAIN RENET CANAL	4	R	113	0

NOTE: R—Denotes Regular Irrigation. F—Flood Irrigation.

Adequate Supply: Yes ..... No ..... Explain .....

Remarks .....

* BUFFALO RAPIDS PROJECT DISTRICT #2

UNIT #	TOTAL ACREAGE	IRRIGATED ACREAGE
286	285.93	255.16

River Basin YELLOWSTONE

Also in: Plat No. 35 Twp. 12N Rge. 52E	Plat No. ..... Twp. ..... Rge.	Plat No. ..... Twp. ..... Rge. .....
Plat No. ..... Twp. ..... Rge.	Plat No. ..... Twp. ..... Rge.	Plat No. ..... Twp. ..... Rge. .....

Information From: DICK HESS

6	5	4	3	2	1
7	8	9	10	11	12
18	17	16	15	14	13
19	20	21	22	23	24
30	29	28	27	26	25
31	32	33	34	35	36

Land Ownership .....

F-1-A

County PRAIRIE

Farm Checked: Date 4-18-1969

By WARREN FISHER

T. 12N R. 52E Plat No. 34

Photo No. 255-229, 255, 227, 253, & 292

MONTANA WATER RESOURCES BOARD

Water Resources Survey

Legal Land Owner ROBERT & LAURA RATH (HUSBAND & WIFE) Address TERRY, MONTANA

Operator SAME Address SAME

Water is delivered by:— (1.) Private System; 2. Ditch Company; 3. State Project; 4. Federal Project; 5. Irrigation District

App. No. Decree No.	NAME OF APPROPRIATOR TO WHOM DECREED	NAME OF STREAM	Date App. Date Priority	Miner's Inches	In Use	NAME OF DITCH (Water Delivered By)	No.	R/F	Present Irr. Acres	Irrigable Acres
1-68	LIZZIE G.W. BRIGHT	TRIBUTARIES OF FALLON CREEK AS FOLLOWS:								
		MAMIE'S COULEE	2-17-1968	100	YES	RATH DIKE	1	F	14	0
		BRIGHTS VALLEY CREEK	2-17-1968	300	NO					
		NEWMAN HOLLOW CREEK	2-17-1968	500	NO					
* USE	ROBERT RATH	JOHNSON CREEK	APRIL 1961	—	YES	RATH DIKE	1	F	10	0

NOTE: R—Denotes Regular Irrigation. F—Flood Irrigation.

Adequate Supply: Yes..... No..... Explain.....

Remarks.....

* JOHNSON CREEK LOCATED IN NW¼, SEC. 23

LAND IN THE NE¼ OF SECTION 26 IS NOT IRRIGATED AND UNDER NO EXISTING SYSTEM.

River Basin YELLOWSTONE

Also in: Plat No..... Twp..... Rge.....	Plat No..... Twp..... Rge.....	Plat No..... Twp..... Rge.....
Plat No..... Twp..... Rge.....	Plat No..... Twp..... Rge.....	Plat No..... Twp..... Rge.....

Information From: ROBERT RATH

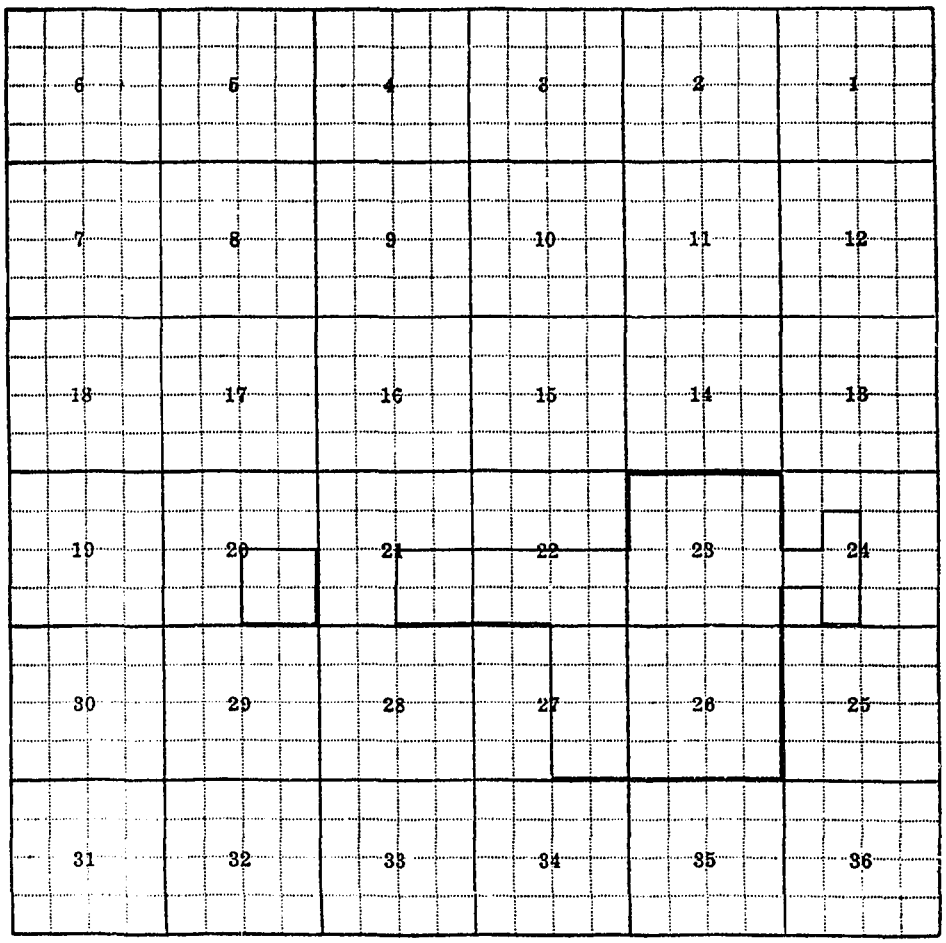

6	5	4	3	2	1
7	8	9	10	11	12
18	17	16	15	14	13
19	20	21	22	23	24
30	29	28	27	26	25
31	32	33	34	35	36

Land Ownership

F-1-A

County PRAIRIE

Farm Checked: Date 4-16-1969

By WARREN FISHER & JIM REHBEIN

MONTANA WATER RESOURCES BOARD

Water Resources Survey

T. 12N R. 52E Plat No. 34

Photo No. 2UU-294

Legal Land Owner LLOYD E. & HELEN PROUDFOOT (HUSBAND & WIFE) Address THAILAND

Operator GEORGE CARTER Address TERRY, MONTANA

Water is delivered by:— (1.) Private System; 2. Ditch Company; 3. State Project; 4. Federal Project; 5. Irrigation District

App. No. Decree No.	NAME OF APPROPRIATOR TO WHOM DECREED	NAME OF STREAM	Date App. Date Priority	Miner's Inches	In Use	NAME OF DITCH (Water Delivered By)	No.	R/F	Present Irr. Acres	Irrigable Acres
1-97	CHARLES P. TEARE	YELLOWSTONE RIVER	8-18-1909	200	YES (PT)	CARTER PUMP & DITCH	1	R	8	0
* 1-370	ALBERT R. RAHL	YELLOWSTONE RIVER	1960	300	YES (PT)					

NOTE: R—Denotes Regular Irrigation. F—Flood Irrigation.

Adequate Supply: Yes..... No..... Explain.....

Remarks.....

* THESE WATER RIGHTS DO NOT FALL ON THIS OWNERSHIP, BUT CARTER IS USING THEM TO IRRIGATE A SMALL CORNER OF THE NW CORNER OF NESW, SEC. 8.

TOTAL ACRES TAKEN BY INTERSTATE 94 46.72

River Basin YELLOWSTONE

Also in: Plat No..... Twp..... Rge.....	Plat No..... Twp..... Rge.....	Plat No..... Twp..... Rge.....
Plat No..... Twp..... Rge.....	Plat No..... Twp..... Rge.....	Plat No..... Twp..... Rge.....

Information From: GEORGE CARTER



Land Ownership.....

.....

.....

F-1-A

County PRAIRIE

T. 12N R. 52E Plat No. 34

Farm Checked: Date 4-16-1969

MONTANA WATER RESOURCES BOARD

Water Resources Survey

Photo No. 2JJ-294

By WARREN FISHER & JIM REHBEIN

Legal Land Owner ALBERT RAHL JR.

Address ~~TUCSON~~ TUCSON, ARIZONA

Operator GEORGE CARTER

Address TERRY, MONTANA

Water is delivered by:— (1.) Private System; 2. Ditch Company; 3. State Project; 4. Federal Project; 5. Irrigation District

App. No. Decree No.	NAME OF APPROPRIATOR TO WHOM DECREED	NAME OF STREAM	Date App. Date Priority	Miner's Inches	In Use	NAME OF DITCH (Water Delivered By)	No.	R/F	Present Irr. Acres	Irrigable Acres
* 1-97	CHARLES P. TEARE	YELLOWSTONE RIVER	8-18-1909	200	YES(PT)	CARTER PUMP & DITCH	1	R	103	0
* 1-370	ALBERT R. RAHL JR.	YELLOWSTONE RIVER	1960	300	YES(PT)					

NOTE: R—Denotes Regular Irrigation. F—Flood Irrigation.

Adequate Supply: Yes ..... No ..... Explain .....

Remarks .....

* THESE RIGHTS ARE ALSO USED TO IRRIGATE A SMALL PORTION OF LAND IN NE SW, SEC. 8.

GEORGE CARTER HAS THE LEASE ON THE RAHL LAND FOR THE LEVELING OF SAID LAND.

TOTAL ACRES TAKEN BY INTERSTATE SH - 22.90

River Basin YELLOWSTONE

Also in: Plat No. ..... Twp. ..... Rge.	Plat No. ..... Twp. ..... Rge.	Plat No. ..... Twp. ..... Rge. .....
Plat No. ..... Twp. ..... Rge.	Plat No. ..... Twp. ..... Rge.	Plat No. ..... Twp. ..... Rge. .....

Information From: GEORGE CARTER

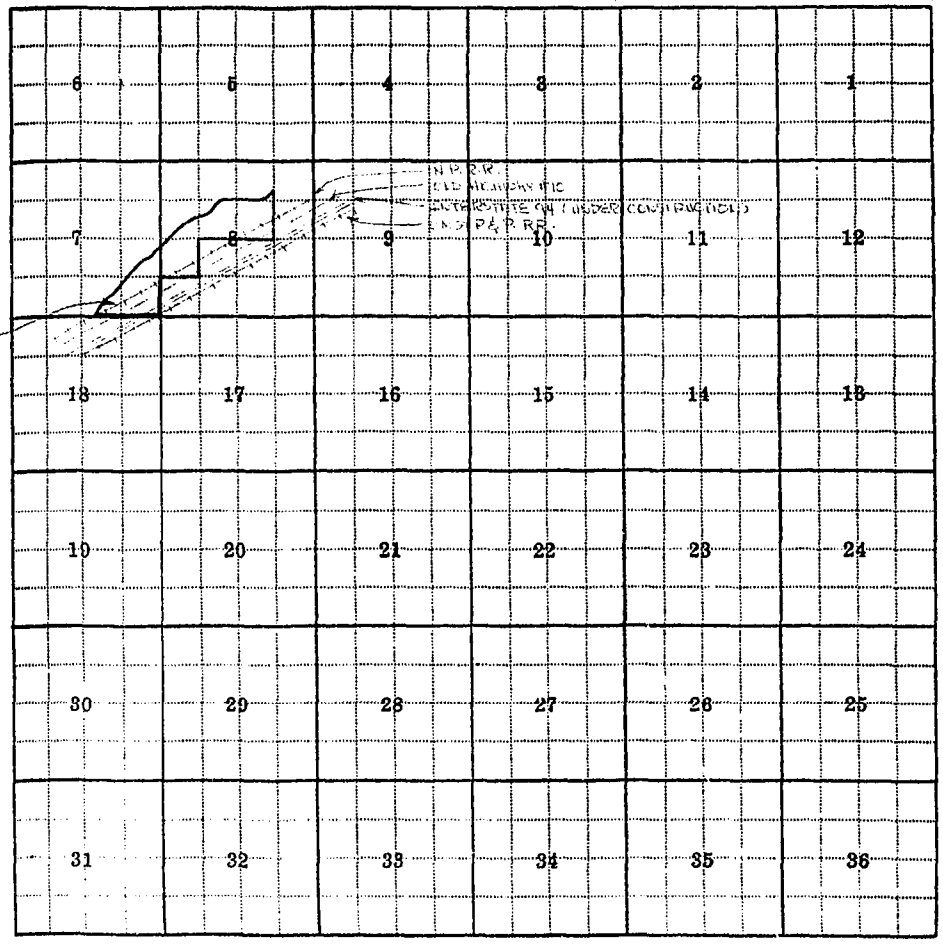

Land Ownership .....

F-1-A

County Prairie

T. 12N R. 52E Plat No. 34

Farm Checked: Date 4-16-1969

MONTANA WATER RESOURCES BOARD

Water Resources Survey

Photo No. 2JJ-294 & 251

By Winfred Fisher & Jim Rehfeld

Legal Land Owner U.S.A. Lessee, Prairie County Un. of S.C.D. Address

Operator Knuths Cattle Co. (Permit Holder) Address Terry, Montana

Water is delivered by:— (1.) Private System; 2. Ditch Company; 3. State Project; 4. Federal Project; 5. Irrigation District

App. No. Decree No.	NAME OF APPROPRIATOR TO WHOM DECREED	NAME OF STREAM	Date App. Date Priority	Miner's Inches	In Use	NAME OF DITCH (Water Delivered By)	No.	R/F	Present Irr. Acres	Irrigable Acres
1-368	U.S.A.	Coal Creek	1-17-1912	1100 A.F.	YES (PT)	Coal Cr. Water Spreading Sys.	1	R	242	0
1-47	E.M. Noyes	Coal Creek	4-30-1904	500	YES					
1-27	Walter A. Cameron	Cedar Creek	5-11-1903	3000	NO					

NOTE: R—Denotes Regular Irrigation. F—Flood Irrigation.

Adequate Supply: Yes..... No..... Explain.....

Remarks

* THE P.O.D. FOR THIS WATER RIGHT FALLS ON A CREEK KNOWN AS CHERRY CR. CEDAR CR. RUNS INTO CHERRY CR. IN T13N-R50E

NEAREST NUMBER BRASS CAP IS 3/4 OF A MILE NORTH (E. WHERE IT SHOULD BE (SEC. 7) MARKED ON CAP.

SMALL DIKE NE NE, SEC. 7 NOT IN USE. - PITS IN SECS. 6 & 7 WERE DUG FOR MATERIAL FOR CONSTRUCTING DIKES.

ALL SPREADER DIKES HAVE A SERIES OF CULVERTS FOR CONTROL OF WATER.

THERE IS ENOUGH WATER IN COAL CREEK RESERVOIR FOR KNUTHS TO IRRIGATE MORE THAN ONCE A YEAR.

River Basin YELLOWSTONE

Also in: Plat No. Twp. Rge.	Plat No. Twp. Rge.	Plat No. Twp. Rge.
Plat No. Twp. Rge.	Plat No. Twp. Rge.	Plat No. Twp. Rge.

Information From:

Gordon Knuths

6	5	4	3	2	1
7	8	9	10	11	12
18	17	16	15	14	13
19	20	21	22	23	24
30	29	28	27	26	25
31	32	33	34	35	36

Land Ownership

F-1-A

County PRAIRIE

SEND BOOK

MONTANA WATER RESOURCES BOARD

Water Resources Survey

T. 12N R. 52E Plat No. 34

Farm Checked: Date 4-16-1969 (7-16-1969 N. COOPER)

X

Photo No. 255-251 & 294

By WARREN FISHER & JIM REHBEIN

Legal Land Owner KNUTHS CATTLE COMPANY Address TERRY, MONTANA

Operator GORDON KNUTHS Address SAME

Water is delivered by:— 1. Private System; 2. Ditch Company; 3. State Project; 4. Federal Project; 5. Irrigation District

App. No. Decree No.	NAME OF APPROPRIATOR TO WHOM DECREED	NAME OF STREAM	Date App. Date Priority	Miner's Inches	In Use	NAME OF DITCH (Water Delivered By)	No.	R/F	Present Irr. Acres	Irrigable Acres
* 1-183	W.S. HALEY	DEER CREEK	7-24-1903	1000	NO					
1-368	U.S.A.	COAL CREEK	1-17-1962	1100 A.F.	STOCK (FT)					
** USE	GORDON KNUTHS	UNNAMED COULEE	1966	—	NO					

NOTE: R—Denotes Regular Irrigation. F—Flood Irrigation.

Adequate Supply: Yes..... No..... Explain.....

Remarks.....

* POD AT A POINT ABOUT 1¼ MILES FROM THE MOUTH OF DEER CREEK SWNE, SEC. 36 T13N-R51E. OLD DAM ON DEER CREEK WASHED OUT OLD DITCH NOT IN USE.

** KNUTHES IRRIGATES FROM THIS USE RIGHT ONCE A YEAR IN THE SPRING EXCEPT FOR A SMALL AMOUNT OF RUNOFF DOWN THE UNNAMED COULEE FROM AN ARTESIAN WELL NWNW, SEC. 11

River Basin YELLOWSTONE

Also in:			
Plat No. 25 Twp. 13N Rge. 51E	Plat No. 36 Twp. 33N Rge. 51E	Plat No. ..... Twp. ..... Rge. .....
Plat No. 26 Twp. 13N Rge. 52E	Plat No. ..... Twp. ..... Rge.	Plat No. ..... Twp. ..... Rge. .....

Information From: GORDON KNUTHS

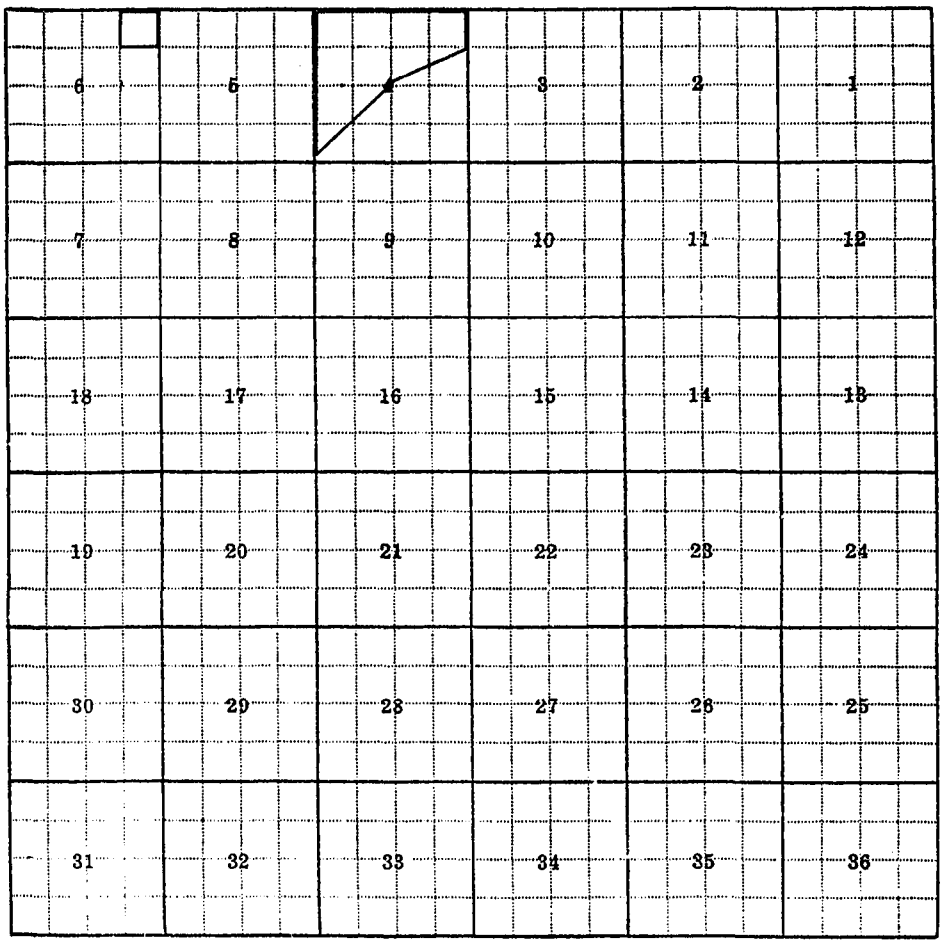

Land Ownership.....

.....

.....

F-1-A

County PRAIRIE

Farm Checked: Date 4-22-1969

By WARREN FISHER

MONTANA WATER RESOURCES BOARD

Water Resources Survey

X

T. 12N R. 52E Plat No. 34

Photo No. 2JJ-229, 292, 231, 253, & 251

Legal Land Owner JOHN J. & MARY SACKMAN (HUSBAND & WIFE) Address TERRY, MONTANA

Operator SAME Address SAME

Water is delivered by:— 1. Private System; 2. Ditch Company; 3. State Project; 4. Federal Project; 5. Irrigation District

App. No. Decree No.	NAME OF APPROPRIATOR TO WHOM DECREED	NAME OF STREAM	Date App. Date Priority	Miner's Inches	In Use	NAME OF DITCH (Water Delivered By)	No.	R/F	Present Irr. Acres	Irrigable Acres
* 1-57	J.W. STITH	PAT DELANEY SPRINGS	11-30-1907	160	NO					
1-62	NELSON L. ROUSE	JOHNSON CREEK	1-31-1908	500	NO					
1-23	NELSON L. ROUSE	O'FALLON CREEK	12-30-1902	300	STOCK					
1-38	A.C. GIFFORD	PLUM COULEE CREEK	1-15-1902	500	NO (PT)					

NOTE: R—Denotes Regular Irrigation. F—Flood Irrigation.

Adequate Supply: Yes..... No..... Explain.....

Remarks.....

* COULD NOT LOCATE PAT DELANEY (BARREN) SPRINGS

River Basin YELLOWSTONE

Also in: Plat No..... Twp..... Rge.....	Plat No..... Twp..... Rge.....	Plat No..... Twp..... Rge.....
Plat No..... Twp..... Rge.....	Plat No..... Twp..... Rge.....	Plat No..... Twp..... Rge.....

Information From: JOHN SACKMAN

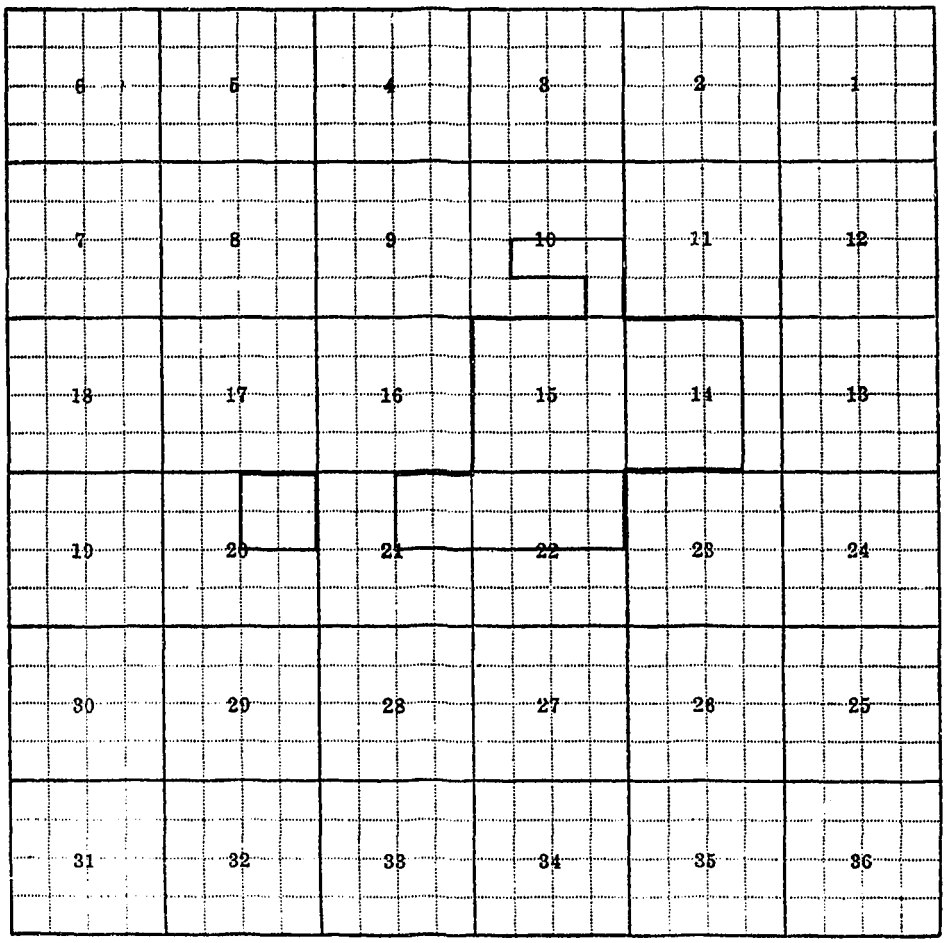

Land Ownership.....

.....

.....

F-1-A

County PRAIRIE

T. 12N R. 52E Plat No. 34

Farm Checked: Date 4-24-1969

MONTANA WATER RESOURCES BOARD

Water Resources Survey

X

Photo No. 250 251

By WARREN FISHER

Legal Land Owner THEODORE ALDINGER % ADOLPH SCHOTT Address FALLON, MONTANA

Operator WALTER STEPPER Address TERRY, MONTANA

Water is delivered by:— 1. Private System; 2. Ditch Company; 3. State Project; 4. Federal Project; 5. Irrigation District

App. No. Decree No.	NAME OF APPROPRIATOR TO WHOM DECREED	NAME OF STREAM	Date App. Date Priority	Miner's Inches	In Use	NAME OF DITCH (Water Delivered By)	No.	R/F	Present Irr. Acres	Irrigable Acres
1-78	CHARLES P. TEARE	YELLOWSTONE RIVER	4-3-1905	200	STOCK					
2-597M	ASSIGNED TO PAUL OVERLIE									

NOTE: R—Denotes Regular Irrigation. F—Flood Irrigation.

Adequate Supply: Yes..... No..... Explain.....

Remarks.....

TOTAL ACRES TAKEN BY INTERSTATE 94 28.14

River Basin YELLOWSTONE

Also in: Plat No..... Twp..... Rge.....	Plat No..... Twp..... Rge.....	Plat No..... Twp..... Rge.....
Plat No..... Twp..... Rge.....	Plat No..... Twp..... Rge.....	Plat No..... Twp..... Rge.....

Information From:

WALTER STEPPER

6	5	4	3	2	1
7	8	9	10	11	12
18	17	16	15	14	13
19	20	21	22	23	24
30	29	28	27	26	25
31	32	33	34	35	36

Land Ownership

F-1-A

County PRAIRIE

Farm Checked: Date 4-12-1969

By WARREN FISHER

MONTANA WATER RESOURCES BOARD

Water Resources Survey

X

T. 12N R. 15E Plat No. 34

Photo No. 255-255 & 290

Legal Land Owner MYRTLE KIRKPATRICK Address TERRY, MONTANA

Operator % VERNON H. & DORIS C. KIRKPATRICK Address SAME

Water is delivered by:— 1. Private System; 2. Ditch Company; 3. State Project; 4. Federal Project; 5. Irrigation District

App. No. Decree No.	NAME OF APPROPRIATOR TO WHOM DECREED	NAME OF STREAM	Date App. Date Priority	Miner's Inches	In Use	NAME OF DITCH (Water Delivered By)	No.	R/F	Present Irr. Acres	Irrigable Acres
1-86	A.C. GIFFORD	PLUM COULEE	8-5-1905	500	STOCK (PT)					

NOTE: R—Denotes Regular Irrigation. F—Flood Irrigation.

Adequate Supply: Yes..... No..... Explain.....

Remarks.....

River Basin YELLOWSTONE

Also in: Plat No..... Twp..... Rge.....	Plat No..... Twp..... Rge.....	Plat No..... Twp..... Rge.....
Plat No..... Twp..... Rge.....	Plat No..... Twp..... Rge.....	Plat No..... Twp..... Rge.....

Information From:

VERNON H. KIRKPATRICK



Land Ownership.....

.....

.....

F-1-A

County Prairie

T. 12N R. 52E Plat No. 34

Farm Checked: Date April 22, 1969

MONTANA WATER RESOURCES BOARD

Water Resources Survey

X

Photo No. 233, 255 & 290

By Warren Fisher

Legal Land Owner Donald K., Arthur E. & Charles E. Grandy Address California

Operator Vernon H. Kirkpatrick Address Terry, Montana

Water is delivered by:— 1. Private System; 2. Ditch Company; 3. State Project; 4. Federal Project; 5. Irrigation District

App. No. Decree No.	NAME OF APPROPRIATOR TO WHOM DECREED	NAME OF STREAM	Date App. Date Priority	Miner's Inches	In Use	NAME OF DITCH (Water Delivered By)	No.	R/F	Present Irr. Acres	Irrigable Acres
1-546	H.C. Gifford	Little Coulee	8-5-1905	500	Stock (MT)					

NOTE: R—Denotes Regular Irrigation. F—Flood Irrigation.

Adequate Supply: Yes..... No..... Explain.....

Remarks.....

River Basin Yellowstone

Also in: Plat No. Twp. Rge.	Plat No. Twp. Rge.	Plat No. Twp. Rge.
Plat No. Twp. Rge.	Plat No. Twp. Rge.	Plat No. Twp. Rge.

Information From:

Vernon H. Kirkpatrick

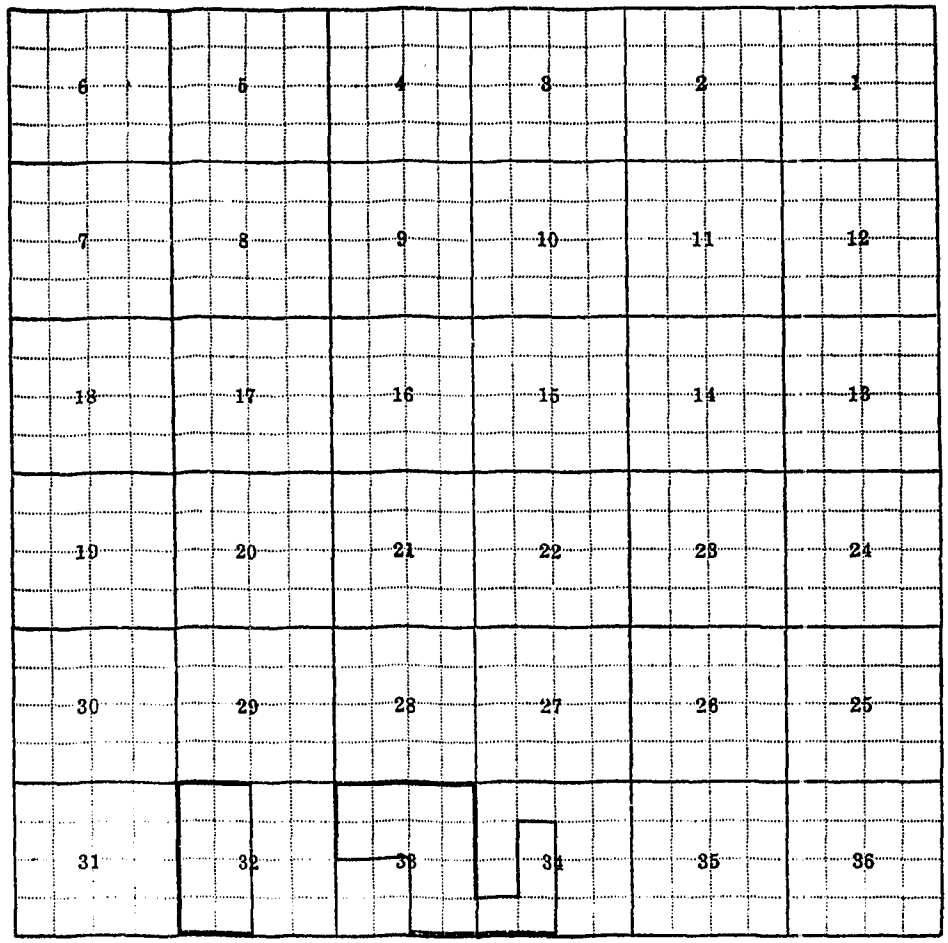

Land Ownership

F-1-A

County PRAIRIE

T. 12N R. 53E Plat No. 35

Farm Checked: Date 4-30-1969

MONTANA WATER RESOURCES BOARD

Water Resources Survey

X

Photo No. 2JJ-187

By D. LAY

Legal Land Owner KENNETH GLEN BOLTON Address BILLINGS, MONTANA

Operator C/O MARVIN & DENNIS E. HJORTH ** Address FALLON, MONTANA

Water is delivered by:— 1. Private System; 2. Ditch Company; 3. State Project; (4) Federal Project; 5. Irrigation District

App. No. Decree No.	NAME OF APPROPRIATOR TO WHOM DECREED	NAME OF STREAM	Date App. Date Priority	Miner's Inches	In Use	NAME OF DITCH (Water Delivered By)	No.	R/F	Present Irr. Acres	Irrigable Acres
1-22	MARY L. REUCE	PLUM CREEK	12-30-1902	500	STOCK (PT)					
1-38	A.C. GIFFORD	PLUM COULEE CREEK	1-15-1902	500	STOCK (PT)					
* SEE PROJ.	BUFFALO RAPIDS PROJECT (USBR)	YELLOWSTONE RIVER	—	—	YES	FALLON RELIEF MAIN CANAL LAT. R1.4 & LAT. R0.7	4	R	15	0

NOTE: R—Denotes Regular Irrigation. F—Flood Irrigation.

Adequate Supply: Yes..... No..... Explain.....

Remarks

* BUFFALO RAPIDS PROJECT DISTRICT #2

PT. N½SW, SEC. 6 TOTAL ACREAGE 38.10 IRRIGABLE ACREAGE 16.77

** AT PRAIRIE CO. COURT HOUSE THE RECORDS ARE CARRIED AS SHOWN ABOVE. FROM TALKING WITH D. HJORTH & BERNARD RAKES IT WAS FOUND THAT BERNARD RAKES HAS A CONTRACT FOR DEED WITH MARVIN & DENNIS HJORTH FOR THIS LAND

*** BERNARD RAKES BOX 165 FALLON, MONTANA

River Basin YELLOWSTONE

Also in: Plat No. Twp. Rge.	Plat No. Twp. Rge.	Plat No. Twp. Rge.
Plat No. Twp. Rge.	Plat No. Twp. Rge.	Plat No. Twp. Rge.

Information From: DENNIS HJORTH & BERNARD RAKES

6	5	4	3	2	1
7	8	9	10	11	12
18	17	16	15	14	13
19	20	21	22	23	24
30	29	28	27	26	25
31	32	33	34	35	36

Land Ownership.....

.....

.....

F-1-A

County TRAIRIE

T. 12N R. 53E Plat No. 35

Farm Checked: Date 4-30-1969

MONTANA WATER RESOURCES BOARD

Water Resources Survey

X

Photo No. 2JJ-187 & 165

By D. LAY

Legal Land Owner DENNIS E. & MARGARET A. HJORTH Address FALLON, MONTANA

Operator SAME Address SAME

Water is delivered by:— 1. Private System; 2. Ditch Company; 3. State Project; (4) Federal Project; 5. Irrigation District

App. No. Decree No.	NAME OF APPROPRIATOR TO WHOM DECREED	NAME OF STREAM	Date App. Date Priority	Miner's Inches	In Use	NAME OF DITCH (Water Delivered By)	No.	R/F	Present Irr. Acres	Irrigable Acres
1-17	MARY WATKINS	PLUM COULEE	4-5-1900	600	STOCK (PT)					
1-18	H.J. KRAMERS	SPRING BROOK CREEK	6-4-1900	16	STOCK (PT)					
1-22	MARY L. ROUSE	PLUM CREEK	12-30-1902	500	STOCK (PT)					
1-38	A.C. GIFFORD	PLUM COULEE CREEK	1-15-1902	500	STOCK (PT)					
* SEE PROJ.	BUFFALO RAPIDS PROJECT (USBR)	YELLOWSTONE RIVER	—	—	YES	FALLON RELIFT MAIN CANAL LAT. RO-ORA & LAT. R1.4	4	R	69	2

NOTE: R—Denotes Regular Irrigation. F—Flood Irrigation.

Adequate Supply: Yes..... No..... Explain.....

Remarks.....

* BUFFALO RAPIDS PROJECT DISTRICT #2

UNIT NO.	TOTAL ACREAGE	IRRIGABLE ACREAGE	
287 (PT)	171.44	131.66	PART OF THE ACREAGE OF UNIT 287 IS CONTAINED IN PLAT 26
288 (PT)			PART OF THE ACREAGE OF UNIT 288 IS CONTAINED IN PLAT 34
293-1			

U-288 HAS NO IRRIGATION IN PLAT 34 OR IN PLAT 35. IT IS SHOWN AS PX BECAUSE BEEHIVES ARE KEPT THERE & BECAUSE OF NO DESIRE TO IRRIGATE LAND IN SWNE, IS SHOWN AS PX BECAUSE OF NO DESIRE TO IRRIGATE & SMALLNESS OF AREA.

River Basin YELLOWSTONE

Also in: Plat No..... Twp..... Rge.....	Plat No..... Twp..... Rge.....	Plat No..... Twp..... Rge.....
Plat No..... Twp..... Rge.....	Plat No..... Twp..... Rge.....	Plat No..... Twp..... Rge.....

Information From:

DENNIS HJORTH

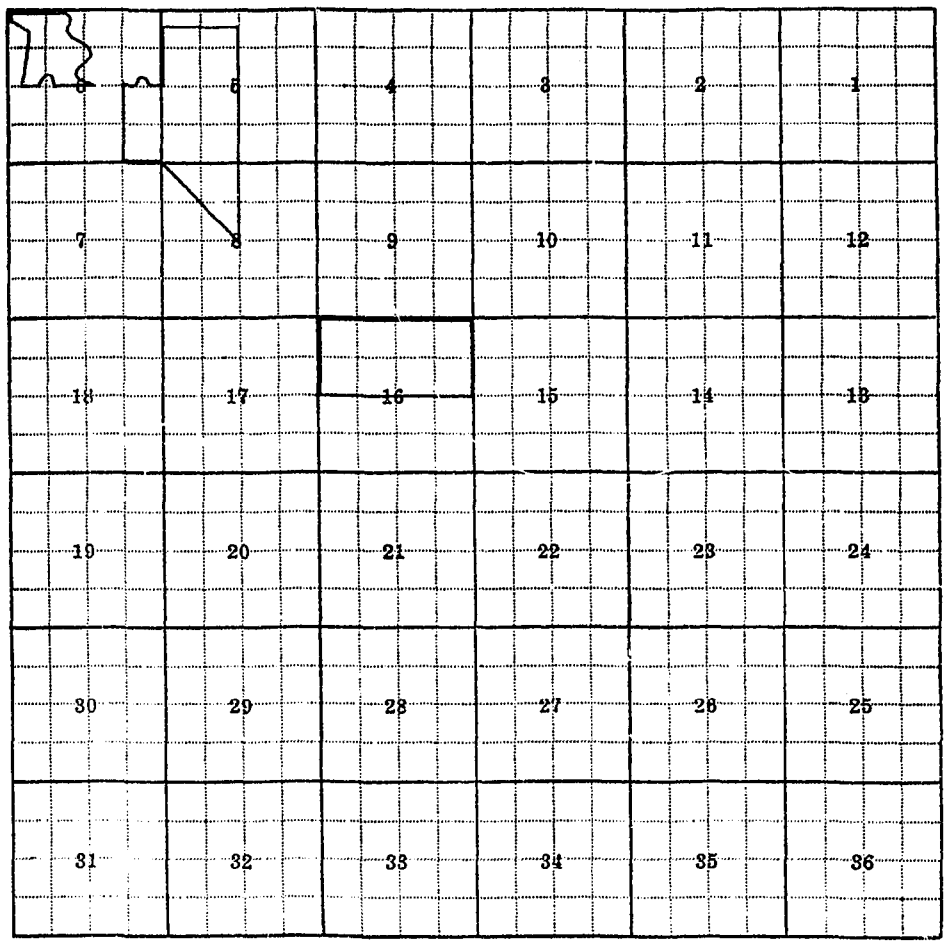

Land Ownership

F-1-A

County PRAIRIE T.12N R.53E Plat No. 35

Farm Checked: Date 4-30-1969

MONTANA WATER RESOURCES BOARD

Water Resources Survey

X

Photo No. 2TS-187

By D. LAY

Legal Land Owner DENNIS E. & MARGARET A. HEORTH Address FALLON, MONTANA

Operator ** BERNARD RAKES Address BOX 165 FALLON, MONTANA

Water is delivered by:— 1. Private System; 2. Ditch Company; 3. State Project; (4) Federal Project; 5. Irrigation District

App. No. Decree No.	NAME OF APPROPRIATOR TO WHOM DECREED	NAME OF STREAM	Date App. Date Priority	Miner's Inches	In Use	NAME OF DITCH (Water Delivered By)	No.	R/F	Present Irr. Acres	Irrigable Acres
1-17	MARY WATKINS	PLUM COULEE	4-5-1900	600	STOCK (PT)					
1-22	MARY L. ROUSE	PLUM CREEK	12-30-1902	500	STOCK (PT)					
1-38	A.C. GIFFORD	PLUM COULEE CREEK	1-15-1902	500	STOCK (PT)					
* SEE PROJ.	BUFFALO RAPIDS PROJECT (USBR)	YELLOWSTONE RIVER	—	—	YES	FALLON RELIFT MAIN CANAL	4	R	5	0

NOTE: R—Denotes Regular Irrigation. F—Flood Irrigation.

Adequate Supply: Yes..... No..... Explain.....

Remarks.....

* BUFFALO RAPIDS PROJECT DISTRICT #2

UNIT NO.	TOTAL ACREAGE	IRRIGABLE ACREAGE
287 (PT)	5.0	5.0

** BERNARD RAKES IRRIGATES THIS PORTION OF UNIT 287 AND GIVES A RETURN OF PROFITS TO DENNIS HEORTH. THERE IS NO LEAS DRAWN UP ONLY A WORD AGREEMENT.

River Basin YELLOWSTONE

Also in:								
Plat No. 34	Twp. 12N	Rge 52E	Plat No.	Twp.	Rge	Plat No.	Twp.	Rge
Plat No.	Twp.	Rge	Plat No.	Twp.	Rge	Plat No.	Twp.	Rge

Information From: BERNARD RAKES & DENNIS HEORTH

6	5	4	3	2	1
7	8	9	10	11	12
18	17	16	15	14	13
19	20	21	22	23	24
30	29	28	27	26	25
31	32	33	34	35	36

Land Ownership.....

F-1-A

County Prairie

T. 12N R. 53E Plat No. 35

Farm Checked: Date 4-24-1969

MONTANA WATER RESOURCES BOARD

Water Resources Survey

X

Photo No. 233-187

By D. Lay

Legal Land Owner John W. & Aileen M. Hess

Address Box 132 Fallon, Montana

Operator Same

Address Same

Water is delivered by:— 1. Private System; 2. Ditch Company; 3. State Project; (4.) Federal Project; 5. Irrigation District

App. No. Decree No.	NAME OF APPROPRIATOR TO WHOM DECREED	NAME OF STREAM	Date App. Date Priority	Miner's Inches	In Use	NAME OF DITCH (Water Delivered By)	No.	R/F	Present Irr. Acres	Irrigable Acres
1-22	Mary L. Rouse	Plum Creek	12-30-1902	500	No (PT)					
1-38	A.C. Gifford	Plum Coulee Creek	1-15-1902	500	No (PT)					
1-17	Mary Watkins	Plum Coulee	4-5-1900	1000	No (PT)					
+ See Proc.	Buffalo Rapids Project (USBR)	Yellowstone River	—	—	Yes	Fallon Relief Main Canal Lat. #R1.4	4	R	3	0

NOTE: R—Denotes Regular Irrigation. F—Flood Irrigation.

Adequate Supply: Yes..... No..... Explain.....

Remarks.....

+ Buffalo Rapids Project District #2

Unit No.	Total Acreage	Irrigable Acreage
286 (PT)	285.93	255.16

** Richard Hess works with his father on this land and knows the irrigation system well.

Most of the acreage in Unit 286 is contained in Plat 34.

River Basin Yellowstone

Also in:								
Plat No. 34	Twp. 12N	Rge. 52E	Plat No.	Twp.	Rge.	Plat No.	Twp.	Rge.
Plat No. 26	Twp. 13N	Rge. 53E	Plat No.	Twp.	Rge.	Plat No.	Twp.	Rge.

Information From:

** Richard Hess (son)

6	5	4	3	2	1
7	8	9	10	11	12
18	17	16	15	14	13
19	20	21	22	23	24
30	29	28	27	26	25
31	32	33	34	35	36

Land Ownership.....

F-1-A

County Prairie

Farm Checked: Date 5-1-1969

By D. Lay

MONTANA WATER RESOURCES BOARD

Water Resources Survey

T 12N R 53E Plat No. 35

Photo No. 2JJ-187

Legal Land Owner N.J. Hastetter c/o Thomas & Judith Hastetter Address Circle, Montana

Operator Carl Pisk (Lessee) Address Fallon, Montana Box 177

Water is delivered by:— 1. Private System; 2. Ditch Company; 3. State Project; (4.) Federal Project; 5. Irrigation District

App. No. Decree No.	NAME OF APPROPRIATOR TO WHOM DECREED	NAME OF STREAM	Date App. Date Priority	Miner's Inches	In Use	NAME OF DITCH (Water Delivered By)	No.	R/F	Present Irr. Acres	Irrigable Acres
* See Proj.	Buffalo Rapids Proj. (USBR)	Yellowstone River	—	—	Yes	Fallon Relift Main Canal Lot # RDDL	4	R	51	0

NOTE: R—Denotes Regular Irrigation. F—Flood Irrigation.

Adequate Supply: Yes..... No..... Explain.....

Remarks.....

* Buffalo Rapids Project District #2

Pt. N½, Sec. 5 T12N-R53E Total Acreage 271.96 Irrigable Acreage 187.56

Carl Pisk claims that he leases directly from N.J. Hastetter.

The larger portion of the acreage shown above lies in PT SW¼, Sec. 36 T13N-R53E

River Basin Yellowstone

Also in: Plat No. 26 Twp. 13N Rge. 52E	Plat No. ..... Twp. ..... Rge.	Plat No. ..... Twp. ..... Rge. .....
Plat No. ..... Twp. ..... Rge.	Plat No. ..... Twp. ..... Rge.	Plat No. ..... Twp. ..... Rge. .....

Information From:

Carl Pisk

6	5	4	3	2	1
7	8	9	10	11	12
18	17	16	15	14	13
19	20	21	22	23	24
30	29	28	27	26	25
31	32	33	34	35	36

Land Ownership .....

.....

.....

F-1-A

County PRAIRIE

Farm Checked: Date 4-28-1969

By D. LAY

X

T 12N R 53E Plat No. 35

Photo No. 2JJ-187

MONTANA WATER RESOURCES BOARD

Water Resources Survey

Legal Land Owner JOHN KALMBACK Address BOX 164 - FALLON, MONTANA

Operator SAME Address SAME

Water is delivered by:— 1. Private System; 2. Ditch Company; 3. State Project; (4.) Federal Project; 5. Irrigation District

App. No. Decree No.	NAME OF APPROPRIATOR TO WHOM DECREED	NAME OF STREAM	Date App. Date Priority	Miner's Inches	In Use	NAME OF DITCH (Water Delivered By)	No.	R/F	Present Irr. Acres	Irrigable Acres
1-17	MARY WATKINS	PLUM COULEE	4-5-1900	600	NO (PT)					
1-18	H.J. KRAMERS	SPRING BROOK CREEK	6-4-1900	16	STOCK (PT)					
1-22	MARY L. ROUSE	PLUM CREEK	12-30-1902	500	NO (PT)					
1-38	A.C. GIFFORD	PLUM COULEE CREEK	1-15-1902	500	NO (PT)					
* SEE PROJ.	BUFFALO RAPIDS PROJ. (USBR)	YELLOWSTONE RIVER	—	—	YES	FALLON RELIFT MAIN CANAL LAT # RD ORD	4	R	59	0

NOTE: R—Denotes Regular Irrigation. F--Flood Irrigation.

Adequate Supply: Yes..... No..... Explain.....

Remarks.....

* BUFFALO RAPIDS PROJECT DISTRICT #2

UNIT #	TOTAL ACREAGE	IRRIGABLE ACREAGE
293	118.29	51.23

River Basin YELLOWSTONE

Also in: Plat No. ..... Twp. ..... Rge.	Plat No. ..... Twp. ..... Rge.	Plat No. ..... Twp. ..... Rge. .....
Plat No. ..... Twp. ..... Rge.	Plat No. ..... Twp. ..... Rge.	Plat No. ..... Twp. ..... Rge. .....

Information From: JOHN KALMBACK

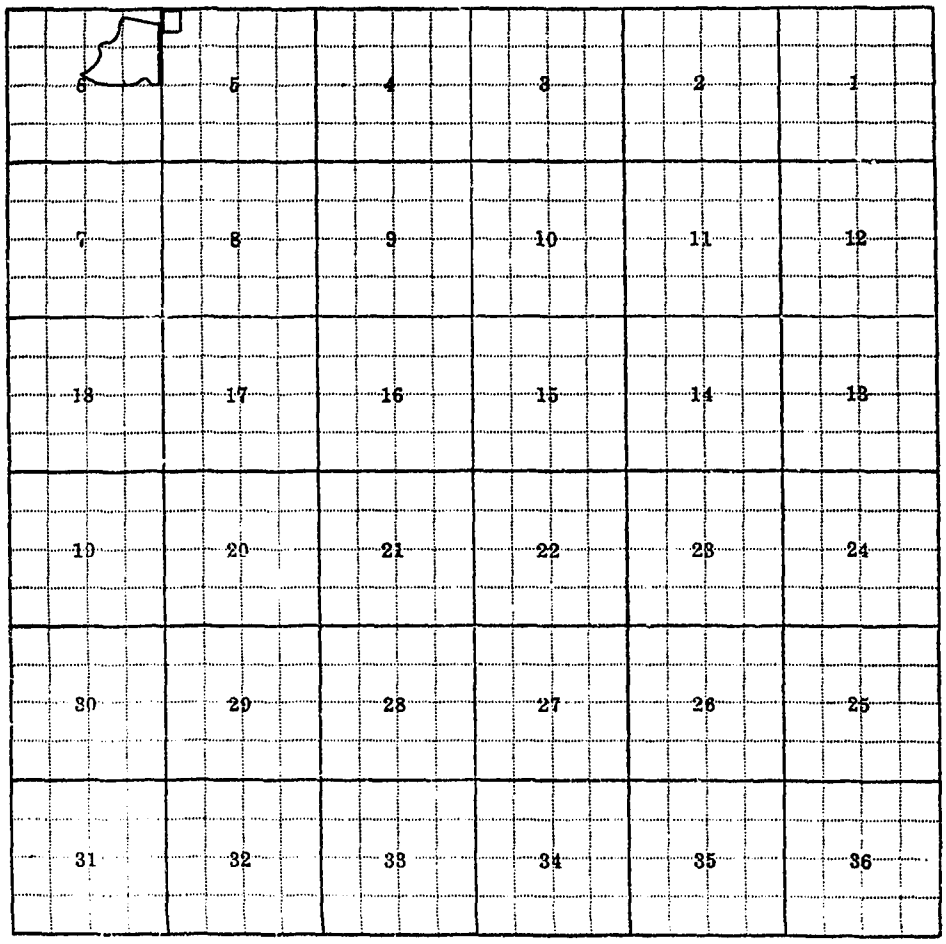

Land Ownership

F-1-A

County PRAIRIE

Farm Checked: Date 4-29-1969

By D. LAY

Send Book

MONTANA WATER RESOURCES BOARD

Water Resources Survey

X

T 12N R 53E Plat No 35

Photo No. 2JJ-187

Legal Land Owner HAROLD BREDBERG Address FALLON, MONTANA

Operator SAME Address SAME

Water is delivered by:— 1. Private System; 2. Ditch Company; 3. State Project; (4) Federal Project; 5. Irrigation District

App. No. Decree No.	NAME OF APPROPRIATOR TO WHOM DECREED	NAME OF STREAM	Date App. Date Priority	Miner's Inches	In Use	NAME OF DITCH (Water Delivered By)	No.	R/F	Present Irr. Acres	Irrigable Acres
1-17	MARY WATKINS	PLUM COULEE	4-5-1900	600	STOCK (PT)					
1-18	H. J. KRAMERS	SPRING BROOK CREEK	6-4-1900	10	STOCK (PT)					
1-22	MARY L. ROUSE	PLUM CREEK	12-30-1902	500	STOCK (PT)					
1-36	H. C. GIFFORD	PLUM COULEE CREEK	1-15-1902	500	STOCK (PT)					
* SEE PROJ.	BUFFALO RAPIDS PROJ (U.S.B.R.)	YELLOWSTONE RIVER	—	—	YES	FALLON RELIEF MAIN CANAL LAT # 1000 RA	4	R	37 [illegible]	0

NOTE: R—Denotes Regular Irrigation. F—Flood Irrigation.

Adequate Supply: Yes ..... No ..... Explain .....

Remarks .....

* BUFFALO RAPIDS PROJECT DISTRICT #2

UNIT NO.	TOTAL ACREAGE	IRRIGABLE ACREAGE
292 (PT)	192.55	152.09

PART OF THE ACREAGE IN UNIT 292 IS CONTAINED IN PLAT 26.

River Basin YELLOWSTONE

Also in: Plat No 26 Twp 13N Rge 52E	Plat No ..... Twp ..... Rge	Plat No ..... Twp ..... Rge .....
Plat No ..... Twp ..... Rge	Plat No ..... Twp ..... Rge	Plat No ..... Twp ..... Rge .....

Information From: HAROLD BREDBURG

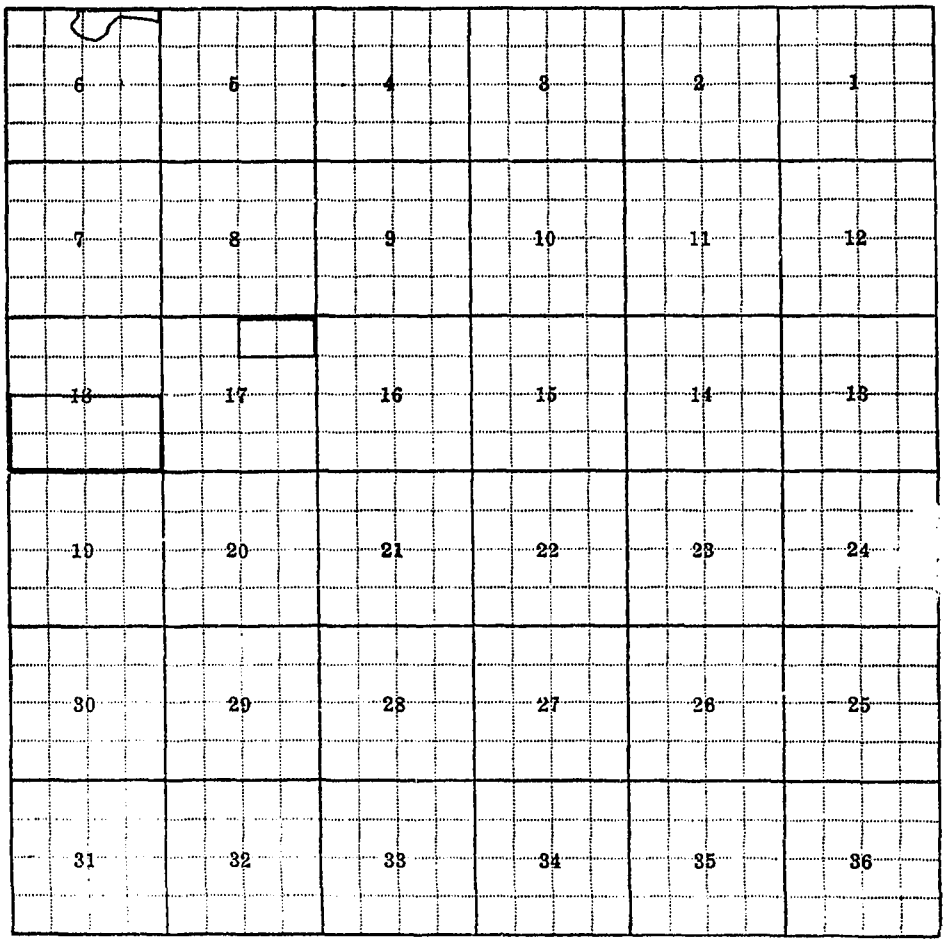

Land Ownership .....

.....

.....

F-1-A

County PRAIRIE T.12N R.53E Plat No. 35

Farm Checked: Date 4-24-1969

MONTANA WATER RESOURCES BOARD

Water Resources Survey

Photo No. 2JJ-187

By D. LAY

Legal Land Owner RICHARD G. & LOLA D. HESS Address BOX 174, FALLON, MONTANA

Operator SAME Address SAME

Water is delivered by:— 1. Private System; 2. Ditch Company; 3. State Project; (4.) Federal Project; 5. Irrigation District

App. No. Decree No.	NAME OF APPROPRIATOR TO WHOM DECREED	NAME OF STREAM	Date App. Date Priority	Miner's Inches	In Use	NAME OF DITCH (Water Delivered By)	No.	R/F	Present Irr. Acres	Irrigable Acres
1-17	MARY WATKINS	PLUM COULEE	4-5-1900	600	NO (PT)					
1-22	MARY L. ROUSE	PLUM CREEK	12-30-1902	500	NO (PT)					
1-38	A.C. GIFFORD	PLUM COULEE CREEK	1-5-1902	500	NO (PT)					
* SEE PROJ.	BUFFALO RAPIDS PROJ. (U.S.B.R.)	YELLOWSTONE RIVER	—	—	YES	FALLON RELIEF MAIN CANAL LATERAL #R1.4	4	R	13	0

NOTE: R—Denotes Regular Irrigation. F—Flood Irrigation.

Adequate Supply: Yes..... No..... Explain.....

Remarks.....

* BUFFALO RAPIDS PROJECT DISTRICT #2

UNIT 285 PT. TOTAL ACREAGE 159.90 IRRIGABLE ACREAGE 149.76

MOST OF THE ACREAGE OF UNIT 285 IS CONTAINED IN PLAT 34

River Basin YELLOWSTONE

Also in: Plat No. 34 Twp. 12N Rge. 52E	Plat No..... Twp..... Rge.....	Plat No..... Twp..... Rge.....
Plat No..... Twp..... Rge.....	Plat No..... Twp..... Rge.....	Plat No..... Twp..... Rge.....

Information From: RICHARD HESS

6	5	4	3	2	1
7	8	9	10	11	12
18	17	16	15	14	13
19	20	21	22	23	24
30	29	28	27	26	25
31	32	33	34	35	36

Land Ownership.....

F-1-A

County PRAIRIE T. 12 N. R. 54 E. Plat No. 36

Farm Checked: Date 5-7-1969

MONTANA WATER RESOURCES BOARD

Water Resources Survey

Photo No. 2 JJ-74

By N. RINEHART

Legal Land Owner ROSINA KESLER Address FALLON, MONTANA

Operator WILLIAM & DOROTHY KESLER Address SAME

Water is delivered by:— 1. Private System; 2. Ditch Company; 3. State Project; 4. Federal Project; 5. Irrigation District

App. No. Decree No.	NAME OF APPROPRIATOR TO WHOM DECREED	NAME OF STREAM	Date App. Date Priority	Miner's Inches	In Use	NAME OF DITCH (Water Delivered By)	No.	R/F	Present Irr. Acres	Irrigable Acres
1-117	ANNA C. H. CHRISTINSEN	A COULEE	7-21-1910	300	STOCK					

NOTE: R—Denotes Regular Irrigation. F—Flood Irrigation.

Adequate Supply: Yes..... No..... Explain.....

Remarks.....

River Basin YELLOWSTONE

Also in: Plat No..... Twp..... Rge.....	Plat No..... Twp..... Rge.....	Plat No..... Twp..... Rge.....
Plat No..... Twp..... Rge.....	Plat No..... Twp..... Rge.....	Plat No..... Twp..... Rge.....

Information From:

ROSINA KESLER

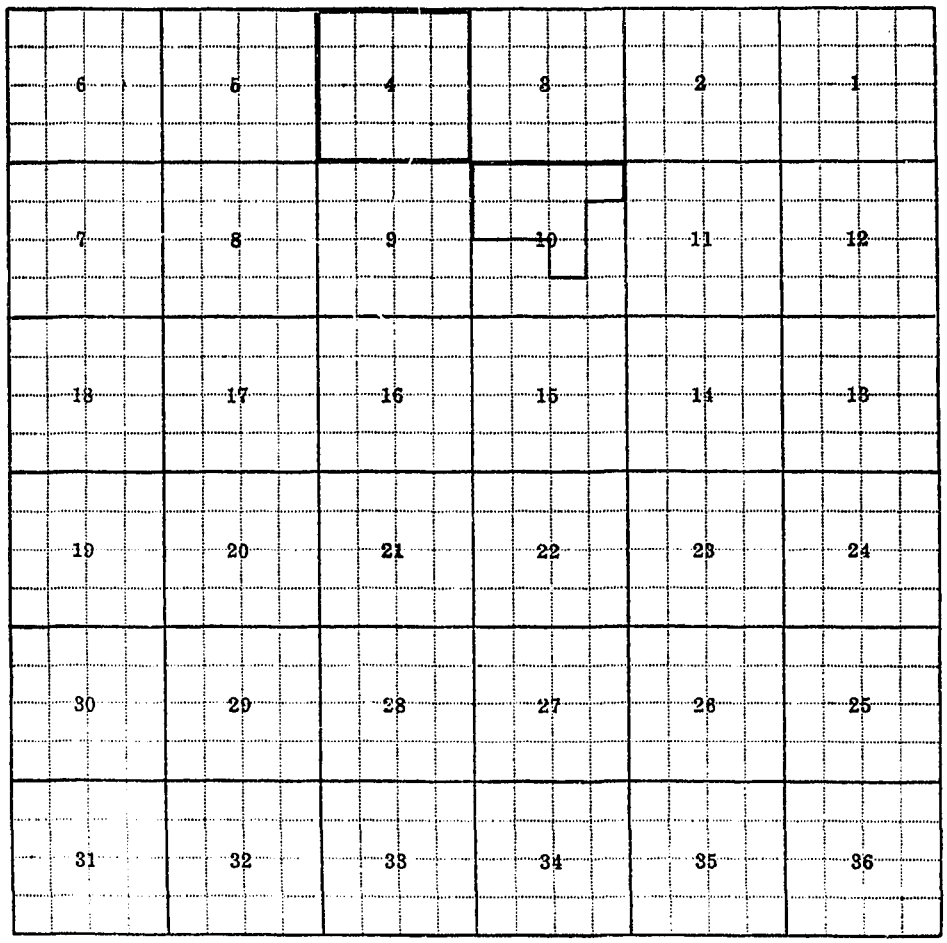

Land Ownership

F-1-A

County PRAIRIE

T. 12N R. 54E Plat No. 36

Farm Checked: Date 5-7-1969

MONTANA WATER RESOURCES BOARD

Water Resources Survey

X

Photo No. 2JJ-109

By N. RINEHART

Legal Land Owner RUTH E. SACKMAN Address FALLON, MONTANA

Operator LYLE SACKMAN Address SAME

Water is delivered by:— 1. Private System; 2. Ditch Company; 3. State Project; 4. Federal Project; 5. Irrigation District

App. No. Decree No.	NAME OF APPROPRIATOR TO WHOM DECREED	NAME OF STREAM	Date App. Date Priority	Miner's Inches	In Use	NAME OF DITCH (Water Delivered By)	No.	R/F	Present Irr. Acres	Irrigable Acres
1-66	F. T. WILLIAMSON	A BRANCH OF SPRING CR.	2-21-1908	500	STOCK					

NOTE: R—Denotes Regular Irrigation. F—Flood Irrigation.

Adequate Supply: Yes..... No..... Explain.....

Remarks.....

River Basin YELLOWSTONE

Also in: Plat No. Twp. Rge.	Plat No. Twp. Rge.	Plat No. Twp. Rge.
Plat No. Twp. Rge.	Plat No. Twp. Rge.	Plat No. Twp. Rge.

Information From:

LYLE SACKMAN

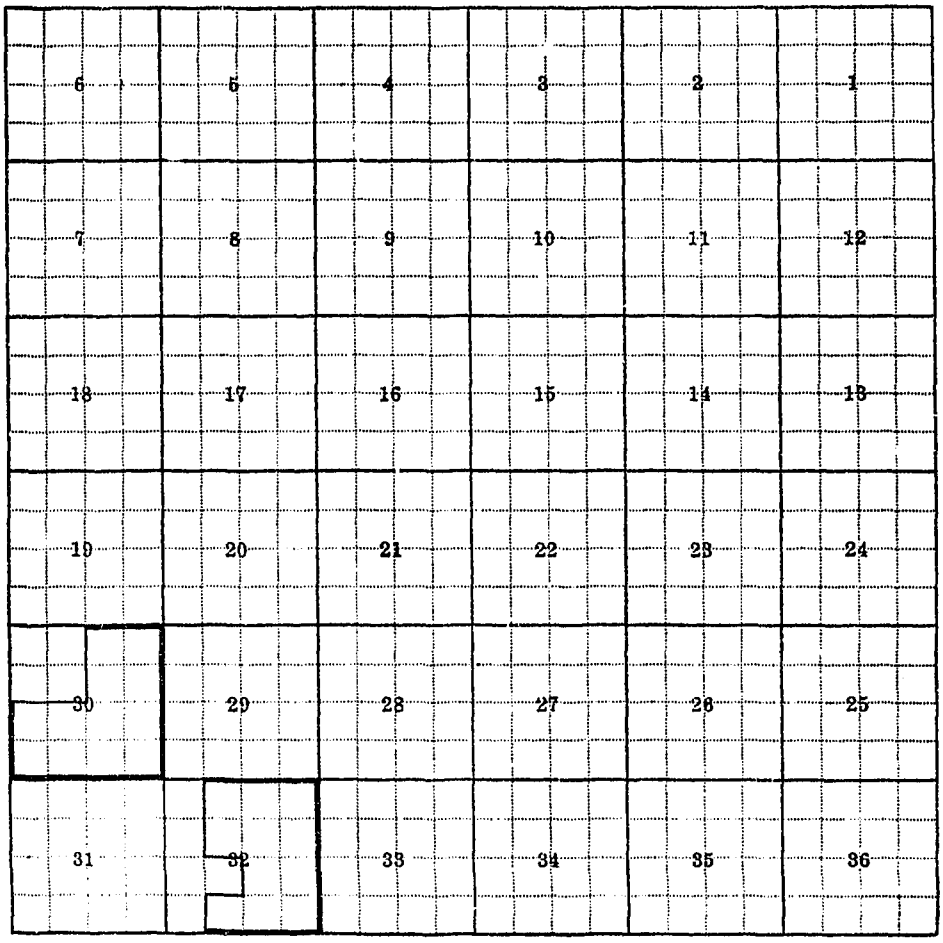

Land Ownership

F-1-A

County PRAIRIE T 12 N R 55 E Plat No. 37

Farm Checked: Date 5-8-1969 (7-16-1969 D. SMITH)

MONTANA WATER RESOURCES BOARD

Water Resources Survey

Photo No. 207-14

By D. LAY

Legal Land Owner STATE OF MONTANA Address

Operator LEO LUND (LESSEE) Address CABIN CR. RTE. - FALLON, MONTANA

Water is delivered by:— (1.) Private System; 2. Ditch Company; 3. State Project; 4. Federal Project; 5. Irrigation District

App. No. Decree No.	NAME OF APPROPRIATOR TO WHOM DECREED	NAME OF STREAM	Date App. Date Priority	Miner's Inches	In Use	NAME OF DITCH (Water Delivered By)	No.	R/F	Present Irr. Acres	Irrigable Acres
1-553	LEO LUND	CABIN CREEK	8-30-1952	920	NO (PT)					
USE	LEO LUND	CROW COULEE *	1961	ALL	NO					
USE	LEO LUND	BLACK EAGLE COULEE **	1961	ALL	NO					

NOTE: R—Denotes Regular Irrigation. F—Flood Irrigation.

Adequate Supply: Yes..... No..... Explain.....

Remarks.....

* POD IS A DIVERSION DIKE AT THE MOUTH OF CROW COULEE IN THE SENW, SEC. 16.

** POD IS AT THE MOUTH OF SAID COULEE BY MEANS OF A DIVERSION DIKE (NWNE, SEC. 16)

USE RIGHTS NOT SHOWN ON CARDS

River Basin YELLOWSTONE

Also in: Plat No. Twp. Rge.	Plat No. Twp. Rge.	Plat No. Twp. Rge.
Plat No. Twp. Rge.	Plat No. Twp. Rge.	Plat No. Twp. Rge.

Information From: LEO LUND

6	5	4	3	2	1
7	8	9	10	11	12
18	17	16	15	14	13
19	20	21	22	23	24
30	29	28	27	26	25
31	32	33	34	35	36

Land Ownership.....