F-1-A

County PRAIRIE

SEND BOOK

T. 12N R. 55E Plat No. 37

Farm Checked: Date 5-8-1969 (7-16-1969 D. SMITH)

MONTANA WATER RESOURCES BOARD

Water Resources Survey

Photo No. 1JJ-66, 67 & 2JJ-14

By D. LAY

Legal Land Owner LEO H. & CATHERINE LUND Address CABIN CR. RTE. FALLON, MONTANA

Operator SAME Address SAME

Water is delivered by:— (1.) Private System; 2. Ditch Company; 3. State Project; 4. Federal Project; 5. Irrigation District

App. No. Decree No.	NAME OF APPROPRIATOR TO WHOM DECREED	NAME OF STREAM	Date App. Date Priority	Miner's Inches	In Use	NAME OF DITCH (Water Delivered By)	No.	R/F	Present Irr. Acres	Irrigable Acres
1-40	T.E. HACKNEY	ASH CREEK &	1-16-1908	100	STOCK					
		HAY CREEK		300	STOCK					
1-353	LEO LUND	CABIN CREEK	8-30-1952	020	YES(PT)	LUND PUMPS	1	R*	SUPPL. TO HAY CR.	
1-366	LEO LUND	HAY CREEK	1937	600	YES(PT)	LUND DIKES & DITCHES	1	F	55	0
USE	LEO LUND	BUCKSKIN GULCH **	1963	ALL	NO					
USE	LEO LUND	BULL COULEE ***	1960	ALL	NO					

NOTE: R—Denotes Regular Irrigation. F—Flood Irrigation.

Adequate Supply: Yes..... No..... Explain.....

Remarks.....

* MR. LUND CLAIMES THAT HE PUMPS FROM CABIN CR. DURING THE SUMMER. OTHER RANCHERS SAY IT RUNS DRY DURING THE SUMMER. THIS RIGHT IS SUPPLEMENTAL TO HAY CREEK RIGHT.

** P.O.D. IS AT THE MOUTH OF SAID GULCH BY MEANS OF A DIVERSION DIKE.

*** BULL COULEE P.O.D. IS A DIVERSION DIKE NEAR MOUTH OF SAID COULEE & ALONG CABIN CREEK.

River Basin YELLOWSTONE

Also in: Plat No..... Twp..... Rge.....	Plat No..... Twp..... Rge.....	Plat No..... Twp..... Rge.....
Plat No..... Twp..... Rge.....	Plat No..... Twp..... Rge.....	Plat No..... Twp..... Rge.....

Information From:

LEO LUND

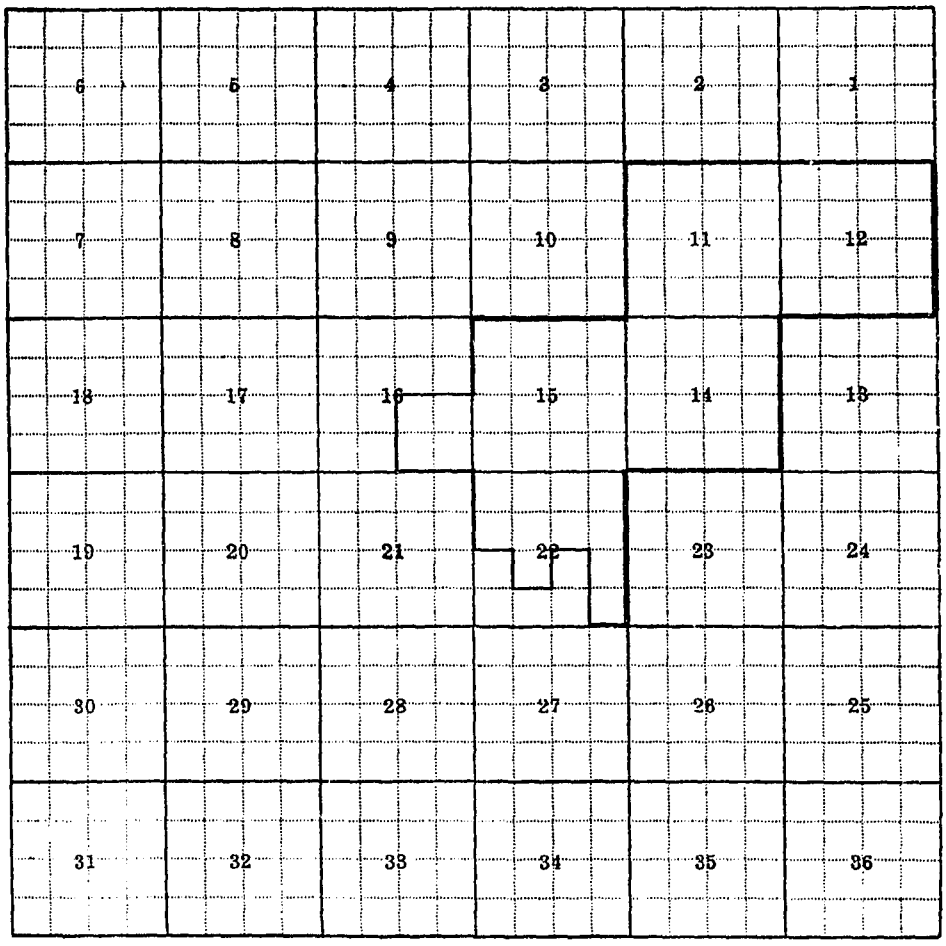

Land Ownership .....

.....

.....

F-1-A

County PRAIRIE

T. 12N R. 55E Plat No. 37

Farm Checked: Date 5-5-1969

MONTANA WATER RESOURCES BOARD

Water Resources Survey

X

Photo No. 2UT-12

By D. LAY

Legal Land Owner ALVIN STICKEL Address STAR ROUTE - FALLON, MONTANA

Operator SAME Address SAME

Water is delivered by:— (1.) Private System; 2. Ditch Company; 3. State Project; 4. Federal Project; 5. Irrigation District

App. No. Decree No.	NAME OF APPROPRIATOR TO WHOM DECREED	NAME OF STREAM	Date App. Date Priority	Miner's Inches	In Use	NAME OF DITCH (Water Delivered By)	No.	R/F	Present Irr. Acres	Irrigable Acres
USE	ALVIN STICKEL	HAY CREEK & TRIBS	9-1-1956	—	YES	STICKEL DIVERSION DIKES	1	F	11	0

NOTE: R—Denotes Regular Irrigation. F—Flood Irrigation.

Adequate Supply: Yes..... No..... Explain.....

Remarks

FOUR POINTS OF DIVERSION ALONG HAY CREEK & DIVERSION DIKE ON COULEE THAT RAISES IN THE SW, SEC. 33. INTENDED PLACE OF USE IS BOTTOM LAND ALONG HAY CREEK IN SEC. 33, T12N, R55E

River Basin YELLOWSTONE

Also in: Plat No. Twp. Rge.	Plat No. Twp. Rge.	Plat No. Twp. Rge.
Plat No. Twp. Rge.	Plat No. Twp. Rge.	Plat No. Twp. Rge.

Information From:

ALVIN STICKEL

6	5	4	3	2	1
7	8	9	10	11	12
18	17	16	15	14	13
19	20	21	22	23	24
30	29	28	27	26	25
31	32	33	34	35	36

Land Ownership .....

.....

.....

F-1-A

County Prairie

T 12N R 55E Plat No. 37

Farm Checked: Date 5-5-1969

MONTANA WATER RESOURCES BOARD

Water Resources Survey

Photo No. 2JJ-12

By D. Lay

Legal Land Owner State of Montana Address

Operator Alvin Stickel Address Star Route - Fallon, Montana

Water is delivered by:— 1. Private System; 2. Ditch Company; 3. State Project; 4. Federal Project; 5. Irrigation District

App. No. Decree No.	NAME OF APPROPRIATOR TO WHOM DECREED	NAME OF STREAM	Date App. Date Priority	Miner's Inches	In Use	NAME OF DITCH (Water Delivered By)	No.	R/F	Present Irr. Acres	Irrigable Acres
1-319(01)	Alvin Stickel	Hay Creek	9-1-1956	300	Yes	Stickel Diversion Dikes	1	F	38	0
* USC	Alvin Stickel	West Fk Hay Creek	9-1-1956	Flood	Yes	Stickel Diversion Dikes	1	F	13	0

NOTE: R—Denotes Regular Irrigation. F—Flood Irrigation.

Adequate Supply: Yes ..... No ..... Explain

Remarks

* Five diversion dikes on Creek in the E2, Sec. 28 T12N-R55E. Place of use is the bottom land along the West Fork of Hay Creek E2, Sec. 28.

River Basin Yellowstone

Also in: Plat No. Twp. Rge.	Plat No. Twp. Rge.	Plat No. Twp. Rge.
Plat No. Twp. Rge.	Plat No. Twp. Rge.	Plat No. Twp. Rge.

Information From: Alvin Stickel

6	5	4	3	2	1
7	8	9	10	11	12
18	17	16	15	14	13
19	20	21	22	23	24
30	29	28	27	26	25
31	32	33	34	35	36

Land Ownership .....

F-1-A

County Prairie

T 12N R 55E Plat No. 37

Farm Checked: Date 5-6-1969 (7-16-1969 D. Smith)

MONTANA WATER RESOURCES BOARD
Water Resources Survey

Photo No. 2-55-12

By D. Lay

Legal Land Owner Theodore Strebel Address Fallon, Montana

Operator David Strebel % Address Same

Water is delivered by:— 1. Private System; 2. Ditch Company; 3. State Project; 4. Federal Project; 5. Irrigation District

App. No. Decree No.	NAME OF APPROPRIATOR TO WHOM DECREED	NAME OF STREAM	Date App. Date Priority	Miner's Inches	In Use	NAME OF DITCH (Water Delivered By)	No.	R/F	Present Irr. Acres	Irrigable Acres
Use	Theodore Strebel	Fort Berry Creek *	1956	1141	Use	T. Strebel Spreader Dikes	1	F	12	0
Use	David Strebel	Cabin Creek **	1963	1100 ***	Use	Strebel Spreader Dikes	1	F	2	0

NOTE: R—Denotes Regular Irrigation. F—Flood Irrigation.

Adequate Supply: Yes..... No..... Explain.....

Remarks

* Tributary of Cabin Creek

* 1141 is Upper 10 Chains North of the center of Sec. 22. Intended place of use is the land near the center of W½ Sec. 27.

** It is a ditch running west out of Cabin Cr. in NW, Sec. 35. Water floods over the Nancy land in a Northerly direction to the intended place of use. Intended place of use is the land in Sec. 26 South and West of the Cabin Cr. Road & also a small parcel of land in the SE SE ¼, Sec. 27.

*** It states that flood when ever said Creek is high

**** Water comes by way of the Nancy Spreader dikes & ditches

River Basin Yellowstone

Also in: Plat No. Twp. Rge.	Plat No. Twp. Rge.	Plat No. Twp. Rge.
Plat No. Twp. Rge.	Plat No. Twp. Rge.	Plat No. Twp. Rge.

Information From: David Strebel

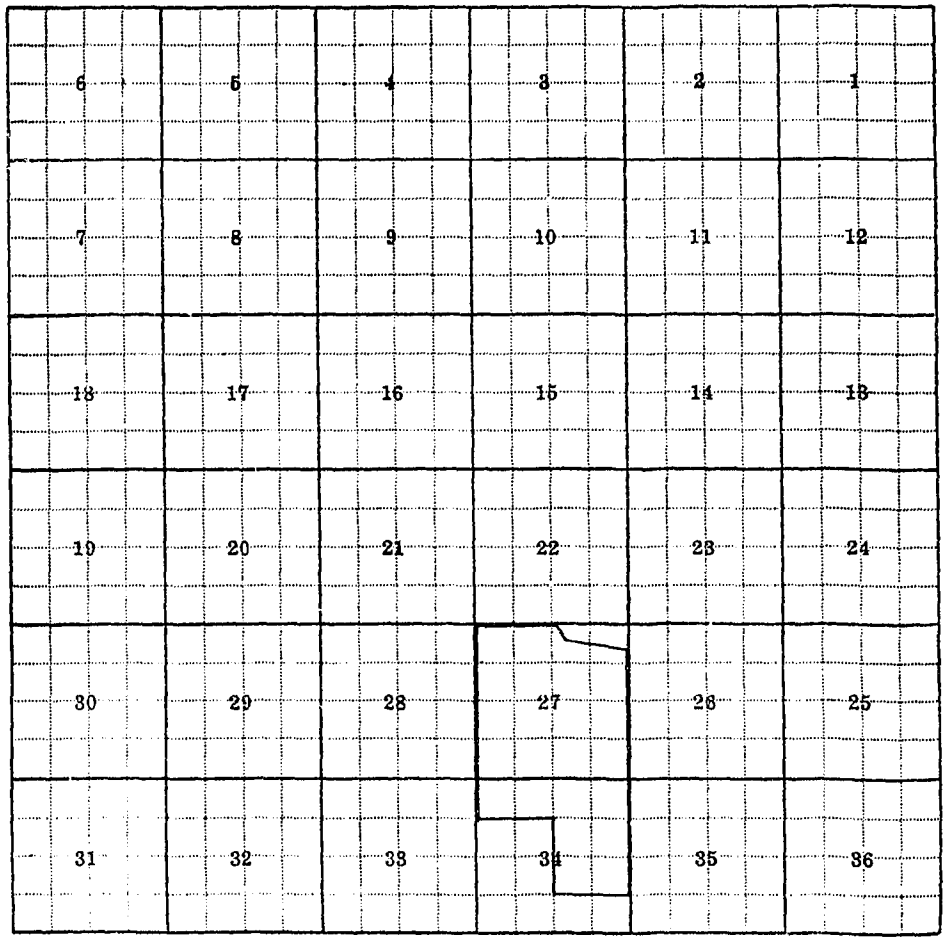

Land Ownership .....

.....

.....

F-1-A

County PRAIRIE

T 12 N R 55 E Plat No. 37

Farm Checked: Date 5-7-1969

MONTANA WATER RESOURCES BOARD

Water Resources Survey

Photo No. 2 J J - 1 4

By D. KAY

Legal Land Owner BARBARA STRUBEL Address FORSYTH, MONTANA

Operator DONALD STRUBEL Address SAME

Water is delivered by:— (1) Private System; 2. Ditch Company; 3. State Project; 4. Federal Project; 5. Irrigation District

App. No. Decree No.	NAME OF APPROPRIATOR TO WHOM DECREED	NAME OF STREAM	Date App. Date Priority	Miner's Inches	In Use	NAME OF DITCH (Water Delivered By)	No.	R/F	Present Irr. Acres	Irrigable Acres
USE	DONALD STRUBEL	HAY CREEK **	1962	FLOOD	YES	STRUBEL DIKES	1	F		
USE	DONALD STRUBEL	TRIB TO HAY CR.	1962	FLOOD	YES	STRUBEL & RES DITCH & DIKES	1	F	13	0

NOTE: R—Denotes Regular Irrigation. F—Flood Irrigation.

Adequate Supply: Yes ..... No ..... Explain .....

Remarks .....

* FLOOD WATER DURING RUN OFF

** HAY CREEK & TRIB THAT ENTERS IN SE, SEC 21 P.O.D DIKES ALONG HAY CR IN SE, SEC 21, T12N-R55E PLACE OF USE IS BOTTOM LAND ALONG HAY CREEK IN SE, SEC 21 T12N - R55E

River Basin YELLOWSTONE

Also in: Plat No.	Twp.	Rge.	Plat No.	Twp.	Rge.	Plat No.	Twp.	Rge.
Plat No.	Twp.	Rge.	Plat No.	Twp.	Rge.	Plat No.	Twp.	Rge.

Information From:

DONALD STRUBEL

6	5	4	3	2	1
7	8	9	10	11	12
18	17	16	15	14	13
19	20	21	22	23	24
30	29	28	27	26	25
31	32	33	34	35	36

Land Ownership.....

F-1-A

County PRAIRIE

T.12N. R.55E. Plat No. 37

Farm Checked: Date 5-8-1969 (7-11-1969 D. SMITH)

MONTANA WATER RESOURCES BOARD

Water Resources Survey

Photo No. 2JJ-27

By D. LAY

X

Legal Land Owner RUDOLPH ULRICH Address FALLON, MONTANA

Operator SAME Address SAME

Water is delivered by:— (1) Private System; 2. Ditch Company; 3. State Project; 4. Federal Project; 5. Irrigation District

App. No. Decree No.	NAME OF APPROPRIATOR TO WHOM DECREED	NAME OF STREAM	Date App. Date Priority	Miner's Inches	In Use	NAME OF DITCH (Water Delivered By)	No.	R/F	Present Irr. Acres	Irrigable Acres
USE	RUDOLPH ULRICH	REOHL COULEE *	1946	ALL	YES	ULRICH SPREADER DIKES	1	F	19	0
USE	RUDOLPH ULRICH	CROP LAND DRAINAGE **	1946	ALL	NO					
USE	RUDOLPH ULRICH	GALLIS CREEK ***	1946	ALL	NO					

NOTE: R—Denotes Regular Irrigation. F—Flood Irrigation.

Adequate Supply: Yes..... No..... Explain.....

Remarks

* P.O.D. IS SPREADER DIKES AT MOUTH OF REOHL COULEE

** P.O.D. IS THE DRAINAGE OFF CROP LAND IN S2, SEC. 6.

*** P.O.D. ARE DIKES THAT CONTROL WATER WHICH SPILLS THROUGH GALLIS DIKES

River Basin YELLOWSTONE

Also in: Plat No. ..... Twp. ..... Rge.	Plat No. ..... Twp. ..... Rge.	Plat No. ..... Twp. ..... Rge. .....
Plat No. ..... Twp. ..... Rge.	Plat No. ..... Twp. ..... Rge.	Plat No. ..... Twp. ..... Rge. .....

Information From:

RUDOLPH ULRICH

6	5	4	3	2	1
7	8	9	10	11	12
18	17	16	15	14	13
19	20	21	22	23	24
30	29	28	27	26	25
31	32	33	34	35	36

Land Ownership.....

.....

.....

F-1-A

County PRAIRIE

T. 12N R. 55E Plat No. 37

Farm Checked: Date 5-7-1969

MONTANA WATER RESOURCES BOARD

Water Resources Survey

X

Photo No. 133-68

By D. LAY

Legal Land Owner ERWIN HOEFER Address FALLON, MONTANA

Operator SAME Address SAME

Water is delivered by:— (1) Private System; 2. Ditch Company; 3. State Project; 4. Federal Project; 5. Irrigation District

App. No. Decree No.	NAME OF APPROPRIATOR TO WHOM DECREED	NAME OF STREAM	Date App. Date Priority	Miner's Inches	In Use	NAME OF DITCH (Water Delivered By)	No.	R/F	Present Irr. Acres	Irrigable Acres
USE	ERWIN HOEFER	ASH CREEK **	1950	ALL*	YES	HOEFER DIVERSION DIKES	1	F	20	0
USE	ERWIN HOEFER	N. FK. ASH CREEK ****	1939	ALL	YES	HOEFER DIVERSION DIKES	1	F	11	0
USE	ERWIN HOEFER	LITTLE FK. ASH CR. ***	1950	ALL	YES	HOEFER DIV. DIKES & RES.	1	F	12	0

NOTE: R—Denotes Regular Irrigation. F—Flood Irrigation.

Adequate Supply: Yes ..... No ..... Explain .....

Remarks

* FLOOD WATERS OF ASH CREEK NECESSARY TO IRRIGATE BOTTOM LAND ALONG SAID CREEK IN SECTION 24

** PROV. THREE DIVERSION DIKES ALONG ASH CREEK IN SEC. 24. PLACE OF INTENDED USE IS BOTTOM LAND ALONG SAID CR. IN SEC. 24 & THAT SMALL PARCEL OF BOTTOM LAND THAT EXTENDS INTO THE NE¼ NW¼, PART OF SEC. 25.

*** P.L.D. IS A DAM ACROSS LITTLE FK. PLACE OF INTENDED USE IS THE BOTTOM LAND ALONG THE N. FK ASH CR. IN SEC. 24 T12N-R55E

**** P.O.D. IS DIVERSION DIKES ACROSS N. FK. ASH CR. INTENDED PLACE OF USE IS BOTTOM LAND ALONG SAID CREEK IN SEC. 24 T12N-R55E

River Basin YELLOWSTONE

Also in:											
Plat No. 26	Twp. 13N	Rge. 52E	Plat No.	Twp.	Rge	Plat No.	Twp.	Rge
Plat No. 38	Twp. 12N	Rge. 56E	Plat No.	Twp.	Rge	Plat No.	Twp.	Rge

Information From:

ERWIN HOEFER

6	5	4	3	2	1
7	8	9	10	11	12
18	17	16	15	14	13
19	20	21	22	23	24
30	29	28	27	26	25
31	32	33	34	35	36

Land Ownership .....

F-1-A

County PRAIRIE

T. 12N R 55E Plat No. 37

Farm Checked: Date 5-6-1969

MONTANA WATER RESOURCES BOARD
Water Resources Survey

Photo No. 155-68, 69 & 25J-12

By D. LAY

Legal Land Owner GOTTLIEB STROBEL C/O DAVID & DOROTHY STROBEL Address

Operator DAVID STROBEL Address FALLON, MONTANA

Water is delivered by:— (1.) Private System; 2. Ditch Company; 3. State Project; 4. Federal Project; 5. Irrigation District

App. No. Decree No.	NAME OF APPROPRIATOR TO WHOM DECREED	NAME OF STREAM	Date App. Date Priority	Miner's Inches	In Use	NAME OF DITCH (Water Delivered By)	No.	R/F	Present Irr. Acres	Irrigable Acres
1-121	GLENN D WHITE	ASH CREEK	11-11-1911	500	NO					
** USE	DAVID STROBEL	CABIN CREEK	1963	FLOOD*	YES	STROBEL SPREADER DIKES****	1	F	13	0
*** USE	ERWIN HOEFER	ASH CREEK	1950	ALL	YES	E. HOEFER DIVERSION DIKES AND DITCHES	1	F	2	0

NOTE: R—Denotes Regular Irrigation. F—Flood Irrigation.

Adequate Supply: Yes..... No..... Explain.....

Remarks

* FLOOD WATERS DIVERTED BY MEANS OF A DITCH IN SEC. 35

** P.O.D. IS A DITCH RUNNING WEST OUT OF CABIN CR. IN SEC. 35. WATER FLOODS OVER NO MANEY LAND IN A NORTHERLY DIRECTION. THE INTENDED PLACE OF USE IS THE LAND IN SEC. 26 SOUTH & WEST OF THE CABIN CREEK ROAD & ALSO A SMALL PARCEL OF LAND IN THE SE SE SE, SECTION 27

*** P.O.D. IS A LAKE IN SEC. 24 ON ASH CR. PLACE OF USE IS THAT PARCEL OF BOTTOM LAND THAT EXTENDS INTO THE NE NW, SEC. 25 T12N-R55E. ERWIN HOEFER IS THE OPERATOR OF THIS PARCEL OF LAND. NO LEDGE DRAWN UP BECAUSE OF SMALLNESS OF PARCEL

**** CAUSEE RAISES IN THE S½, SEC. 26 T12N-R55E AND RUNS WEST TO DIKES

River Basin YELLOWSTONE

Also in: Plat No. ..... Twp. ..... Rge.	Plat No. ..... Twp. ..... Rge.	Plat No. ..... Twp. ..... Rge. .....
Plat No. ..... Twp. ..... Rge.	Plat No. ..... Twp. ..... Rge.	Plat No. ..... Twp. ..... Rge. .....

Information From:

DAVID STROBEL

6	5	4	3	2	1
7	8	9	10	11	12
18	17	16	15	14	13
19	20	21	22	23	24
30	29	28	27	26	25
31	32	33	34	35	36

Land Ownership .....

F-1-A

County PRAIRIE T. 12N R. 55E Plat No. 37

Farm Checked: Date 5-4-1969 (7-16-1969 D. SMITH)

MONTANA WATER RESOURCES BOARD

Water Resources Survey

X

Photo No. 150-70

By D. LAX

Legal Land Owner STATE OF MONTANA Address

Operator DAVID STROBEL Address FALLON, MONTANA

Water is delivered by:— (1) Private System; 2. Ditch Company; 3. State Project; 4. Federal Project; 5. Irrigation District

App. No. Decree No.	NAME OF APPROPRIATOR TO WHOM DECREED	NAME OF STREAM	Date App. Date Priority	Miner's Inches	In Use	NAME OF DITCH (Water Delivered By)	No.	R/F	Present Irr. Acres	Irrigable Acres
* USE	DAVID STROBEL	LAMBING DRAW	1960	ALL	YES	STROBEL DIKES & DITCHES	1	F	16	0
** USE	EVERETTE MC NANEY	CABIN CREEK	1954	FLOOD	NO	MC NANEY DIKE & DITCHES				

NOTE: R—Denotes Regular Irrigation. F—Flood Irrigation.

Adequate Supply: Yes ..... No ..... Explain .....

Remarks .....

* P.O.D. IS A DAM ACROSS SAID DRAW APPROXIMATELY 12 CHAINS NORTH OF SOUTH BOUNDARY OF SEC. 36, T12N-R55E. INTENDED PLACE OF USE IS THE LAND SOUTH OF CABIN CREEK IN SEC. 36, T12N-R55E & LAND IN N2N2, SEC 1, T11N-R55E

** P.O.D. IS A DITCH CUT INTO BANK IN THE SW SWSW SEC. 36.

River Basin YELLOWSTONE

Also in: Plat No. ..... Twp. ..... Rge.	Plat No. ..... Twp. ..... Rge.	Plat No. ..... Twp. ..... Rge. .....
Plat No. ..... Twp. ..... Rge.	Plat No. ..... Twp. ..... Rge.	Plat No. ..... Twp. ..... Rge. .....

Information From:

DAVID STROBEL

6	5	4	3	2	1
7	8	9	10	11	12
18	17	16	15	14	13
19	20	21	22	23	24
30	29	28	27	26	25
31	32	33	34	35	36

Land Ownership

F-1-A

County PRAIRIE

T. 12N R. 55E Plat No. 37

Farm Checked: Date 5-6-1969 (7-16-1969 D. SMITH)

MONTANA WATER RESOURCES BOARD

Water Resources Survey

X

Photo No. 1-57-70

By D. LAY

Legal Land Owner EVERETTE & JEANETTE MC NANEY Address FALLON, MONTANA

Operator EVERETTE MC NANEY Address SAME

Water is delivered by:— (1.) Private System; 2. Ditch Company; 3. State Project; 4. Federal Project; 5. Irrigation District

App. No. Decree No.	NAME OF APPROPRIATOR TO WHOM DECREED	NAME OF STREAM	Date App. Date Priority	Miner's Inches	In Use	NAME OF DITCH (Water Delivered By)	No.	R/F	Present Irr. Acres	Irrigable Acres
* USE	EVERETTE MC NANEY	CABIN CREEK **	1954	FLOOD	YES	MC NANEY DIKES & DITCHES	1	F	40	0
USE	EVERETTE MC NANEY	PLUM COULEE ***	1954	FLOOD	NO					
USE	EVERETTE MC NANEY	CHIEF COULEE ****	1954	FLOOD	NO					

NOTE: R—Denotes Regular Irrigation. F—Flood Irrigation.

Adequate Supply: Yes..... No..... Explain.....

Remarks

* INTENDED PLACE OF USE IS ALL OF SECTION 35. P.O.D. WATER DIVERTED BY DITCHES CUT INTO BANK OF SAID CREEK ALLOWING WATER TO FLOW OVER SAID LAND AND DIKES SET UP TO CATCH RUN-OFF WATER FROM TRIBUTARIES.

** CABIN CREEK AND ALL TRIBUTARIES THAT ENTER SECTION 35 IN SUCH A WAY THAT THE RUN-OFF WATER CAN BE PUT TO BENEFICIAL USE ON THE BOTTOM LAND OF THIS SECTION.

*** P.O.D. IS WHERE PLUM COULEE CROSSES CABIN CREEK ROAD. PLACE OF USE IS BOTTOM LAND ALONG CABIN CR. SEC. 35, T12N-R55E

**** P.O.D. IS A DIKE AT THE MOUTH OF CHIEF COULEE

River Basin YELLOWSTONE

Also in: Plat No. 45 Twp. 11N Rge. 55E	Plat No. ..... Twp. ..... Rge.	Plat No. ..... Twp. ..... Rge.	Plat No. ..... Twp. ..... Rge. .....
Plat No. ..... Twp. ..... Rge.	Plat No. ..... Twp. ..... Rge.	Plat No. ..... Twp. ..... Rge.	Plat No. ..... Twp. ..... Rge. .....

Information From:

EVERETTE MC NANEY

6	5	4	3	2	1
7	8	9	10	11	12
18	17	16	15	14	13
19	20	21	22	23	24
30	29	28	27	26	25
31	32	33	34	35	36

Land Ownership .....

F-1-A

County PRAIRIE

T. 12N R. 55E Plat No. 37

Farm Checked: Date 5-5-1969 (7-16-1969 D. SMITH)

MONTANA WATER RESOURCES BOARD
Water Resources Survey

Photo No. 2JJ-29

By D. LAY

Legal Land Owner DAVID & ERWIN HOEFER Address FALLON, MONTANA

Operator DAVID HOEFER Address SAME

Water is delivered by:— (1) Private System; 2. Ditch Company; 3. State Project; 4. Federal Project; 5. Irrigation District

App. No. Decree No.	NAME OF APPROPRIATOR TO WHOM DECREED	NAME OF STREAM	Date App. Date Priority	Miner's Inches	In Use	NAME OF DITCH (Water Delivered By)	No.	R/F	Present Irr. Acres	Irrigable Acres
USE	DAVID HOEFER	* SAND BUTTE CREEK	1959	ALL	YES	HOEFER SPREADER DIKES	1	F	10	0
USE	DAVID HOEFER	** CROP LAND COULEE	1959	ALL	NO	HOEFER SPREADER DIKES				

NOTE: R—Denotes Regular Irrigation. F—Flood Irrigation.

Adequate Supply: Yes ..... No ..... Explain .....

Remarks

* P.O.D. IS DAM ACROSS SAND BUTTE CREEK IN THE NE SW, SEC. 19. PLACE OF USE IS THE SW NW SEC. 19.

** P.O.D. AND PLACE OF USE ARE ON AND NEAR THE SECTION LINE BETWEEN 19 & 20 WHERE THE HALF SECTION LINES OF 19 & 20 MEET.

River Basin YELLOWSTONE

Also in: Plat No.	Twp.	Rge.	Plat No.	Twp.	Rge.	Plat No.	Twp.	Rge.
Plat No.	Twp.	Rge.	Plat No.	Twp.	Rge.	Plat No.	Twp.	Rge.

Information From: DAVID HOEFER

6	5	4	3	2	1
7	8	9	10	11	12
18	17	16	15	14	13
19	20	21	22	23	24
30	29	28	27	26	25
31	32	33	34	35	36

Land Ownership.....

.....

.....

F-1-A

County PRAIRIE

T.12N R.56E Plat No. 37

Farm Checked: Date 4-7-1960

Photo No. 107-67

By D. LAY

MONTANA WATER RESOURCES BOARD

Water Resources Survey

Legal Land Owner CHRISTINE L. BAGGOTT Address FALLON, MONTANA

Operator DELBERT H. BAGGOTT (HUSBAND) Address SAME

Water is delivered by:— (1.) Private System; 2. Ditch Company; 3. State Project; 4. Federal Project; 5. Irrigation District

App. No. Decree No.	NAME OF APPROPRIATOR TO WHOM DECREED	NAME OF STREAM	Date App. Date Priority	Miner's Inches	In Use	NAME OF DITCH (Water Delivered By)	No.	R/F	Present Irr. Acres	Irrigable Acres
USE	DELBERT H. BAGGOTT	NORTH FK. ASH CREEK	1952	ALL*	YES	BAGGOTT SPREADER DIKES	1	F	17	0

NOTE: R—Denotes Regular Irrigation. F—Flood Irrigation.

Adequate Supply: Yes..... No..... Explain.....

Remarks.....

* P.O.D. SERIES OF SPREADER DIKES ON THE NORTH FK. OF ASH CREEK IN SESE, SEC. 13. INTENDED PLACE OF USE IS SESE, SECTION 13, T12N-R56E.

* FLOOD WATERS NECESSARY TO IRRIGATE SAID LAND.

River Basin YELLOWSTONE

Also in: Plat No. 38 Twp. 12N Rge. 56E	Plat No. ..... Twp. ..... Rge.	Plat No. ..... Twp. ..... Rge. .....
Plat No. ..... Twp. ..... Rge.	Plat No. ..... Twp. ..... Rge.	Plat No. ..... Twp. ..... Rge. .....

Information From:

DELBERT H. BAGGOTT

6	5	4	3	2	1
7	8	9	10	11	12
18	17	16	15	14	13
19	20	21	22	23	24
30	29	28	27	26	25
31	32	33	34	35	36

Land Ownership.....

.....

.....

F-1-A

County PRAIRIE

T. 12N R. 55E. Plat No. 37

Farm Checked: Date 5-7-1969

MONTANA WATER RESOURCES BOARD

Water Resources Survey

X

Photo No. 2JJ-27 & 14

By D. LAY

Legal Land Owner FREDERICK STROBEL Address FALLON, MONTANA

Operator DONALD STROBEL Address SAME

Water is delivered by:— 1. Private System; 2. Ditch Company; 3. State Project; 4. Federal Project; 5. Irrigation District

App. No. Decree No.	NAME OF APPROPRIATOR TO WHOM DECREED	NAME OF STREAM	Date App. Date Priority	Miner's Inches	In Use	NAME OF DITCH (Water Delivered By)	No.	R/F	Present Irr. Acres	Irrigable Acres
1-92	THOMAS E. HACKNEY	GULCH #1 & #2	2-1-1909	1000*	STOCK (PD)					
1-366	LEO LUND	HAY CREEK	1937	600	STOCK					

NOTE: R—Denotes Regular Irrigation. F—Flood Irrigation.

Adequate Supply: Yes ..... No ..... Explain .....

Remarks

* 500" GULCH NO. 1 & 500" GULCH NO. 2

River Basin YELLOWSTONE

Also in: Plat No. ..... Twp. ..... Rge.	Plat No. ..... Twp. ..... Rge.	Plat No. ..... Twp. ..... Rge. .....
Plat No. ..... Twp. ..... Rge.	Plat No. ..... Twp. ..... Rge.	Plat No. ..... Twp. ..... Rge. .....

Information From:

DONALD STROBEL

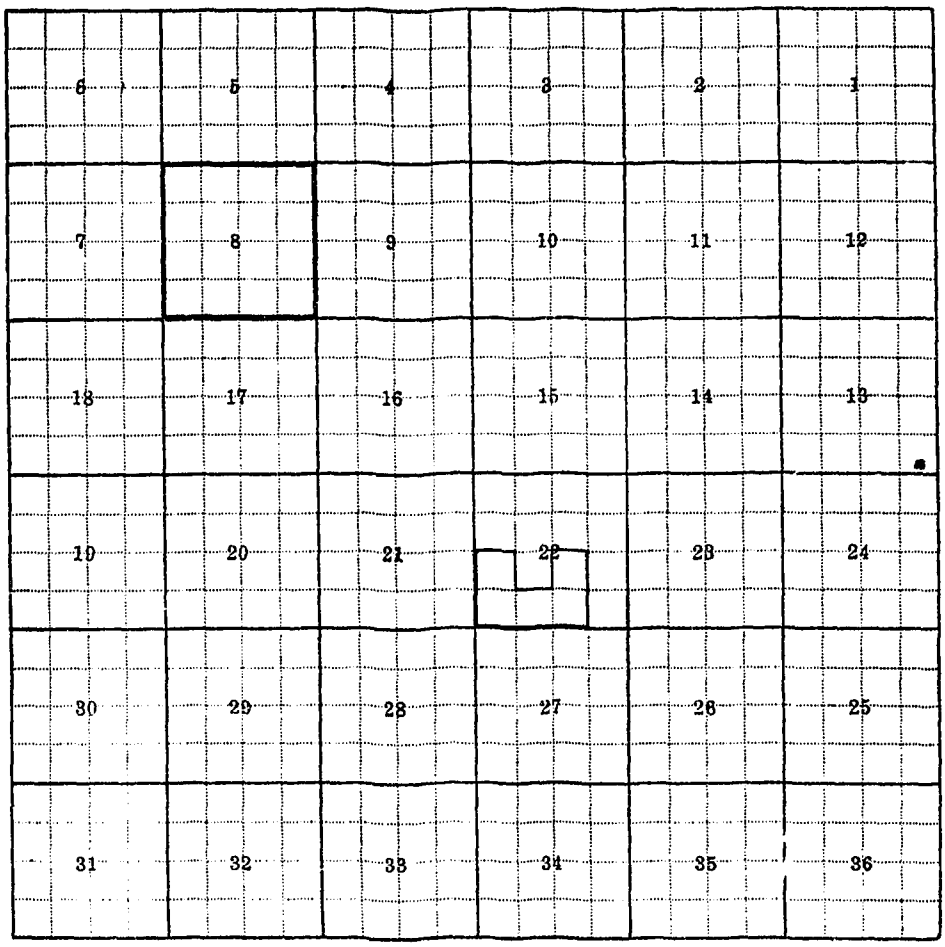

Land Ownership .....

.....

.....

F-1-A

County PRAIRIE

T.12N. R.55E. Plat No. 37

Farm Checked: Date 5-9-1960 (7-16-1969 D. SMITH)

MONTANA WATER RESOURCES BOARD
Water Resources Survey

X

Photo No. 2JJ-27

By D. LAY

Legal Land Owner HENRY & PAULINE GAUB & SHIRLEY GAUB DUKART Address FALLON, MONTANA

Operator HENRY GAUB Address SAME

Water is delivered by:— 1. Private System; 2. Ditch Company; 3. State Project; 4. Federal Project; 5. Irrigation District

App. No. Decree No.	NAME OF APPROPRIATOR TO WHOM DECREED	NAME OF STREAM	Date App. Date Priority	Miner's Inches	In Use	NAME OF DITCH (Water Delivered By)	No.	R/F	Present Irr. Acres	Irrigable Acres
USE	HENRY GAUB	GAUB CREEK *	SPRING 1962	ALL	NO	GAUB DIVERSION DIKES				
USE	HENRY GAUB	BROWN COULEE **	SPRING 1962	ALL	NO	GAUB DIKE & DITCH				

NOTE: R—Denotes Regular Irrigation. F—Flood Irrigation.

Adequate Supply: Yes ..... No ..... Explain .....

Remarks

* P.O.D. IS DIVERSION DIKES NEAR MOUTH OF SAID COULEE

** P.O.D. AND INTENDED PLACE OF USE ARE BOTTOM LAND AT MOUTH OF SAID COULEE AND ALONG CABIN CREEK

River Basin YELLOWSTONE

Also in: Plat No. ..... Twp. ..... Rge.	Plat No. ..... Twp. ..... Rge.	Plat No. ..... Twp. ..... Rge. .....
Plat No. ..... Twp. ..... Rge.	Plat No. ..... Twp. ..... Rge.	Plat No. ..... Twp. ..... Rge. .....

Information From: HENRY GAUB

6	5	4	3	2	1
7	8	9	10	11	12
18	17	16	15	14	13
19	20	21	22	23	24
30	29	28	27	26	25
31	32	33	34	35	36

Land Ownership

F-1-A

County PRAIRIE

T. 12 N. R. 55 E. Plat No. 37

Farm Checked: Date 7-8-1969 (7-16-1969 D. SMITH)

MONTANA WATER RESOURCES BOARD
Water Resources Survey

X

Photo No. 255-16

By D. LAY

Legal Land Owner U.S.A. PRAIRIE CO. CO-OP S.G.D. Address % RUTH ROGS, TERRY, MONTANA

Operator LEO LUND (PERMIT HOLDER) Address CABIN CR. ROUTE, FALLON, MONTANA

Water is delivered by:— 1. Private System; 2. Ditch Company; 3. State Project; 4. Federal Project; 5. Irrigation District

App. No. Decree No.	NAME OF APPROPRIATOR TO WHOM DECREED	NAME OF STREAM	Date App. Date Priority	Miner's Inches	In Use	NAME OF DITCH (Water Delivered By)	No.	R/F	Present Irr. Acres	Irrigable Acres
USE	LEO LUND	BLACK EAGLE COULEE *	1961	ALL	NO	LUND DIKES				

NOTE: R—Denotes Regular Irrigation. F—Flood Irrigation.

Adequate Supply: Yes..... No..... Explain.....

Remarks

* POND IS A DIKE AT THE MOUTH OF SAID COULEE IN THE NWNE, SECTION 16

River Basin YELLOWSTONE

Also in: Plat No.	Twp.	Rge.	Plat No.	Twp.	Rge.	Plat No.	Twp.	Rge.
Plat No.	Twp.	Rge.	Plat No.	Twp.	Rge.	Plat No.	Twp.	Rge.

Information From: LEO LUND

6	5	4	3	2	1
7	8	9	10	11	12
18	17	16	15	14	13
19	20	21	22	23	24
30	29	28	27	26	25
31	32	33	34	35	36

Land Ownership

F-1-A

County Prairie

T. 12N R. 55E Plat No. 37

Farm Checked: Date 5-5-1969

MONTANA WATER RESOURCES BOARD

Water Resources Survey

X

Photo No. 2JJ-29

By D. Lax (7-16-1969 D. Smith)

Legal Land Owner David & Linda Hoffer

Address Fallon, Montana

Operator David Hoffer

Address Same

Water is delivered by:— (1.) Private System; 2. Ditch Company; 3. State Project; 4. Federal Project; 5. Irrigation District

App. No. Decree No.	NAME OF APPROPRIATOR TO WHOM DECREED	NAME OF STREAM	Date App. Date Priority	Miner's Inches	In Use	NAME OF DITCH (Water Delivered By)	No.	R/F	Present Irr. Acres	Irrigable Acres
USE	David Hoffer	* Crop Land Coulee	1959	All	xx	Hoffer Spreader Dikes				

NOTE: R—Denotes Regular Irrigation. F—Flood Irrigation.

Adequate Supply: Yes ..... No ..... Explain .....

Remarks .....

* U.D.D. & Place of use are on Red near the section line between 19 & 20 where the half section lines of 19 & 20 meet

USE RIGHT NOT SHOWN ON CARDS

River Basin Yellowstone

Also in: Plat No. Twp. Rge.	Plat No. Twp. Rge.	Plat No. Twp. Rge.
lat No. Twp. Rge.	Plat No. Twp. Rge.	Plat No. Twp. Rge.

Information From:

David Hoffer

6	5	4	3	2	1
7	8	9	10	11	12
18	17	16	15	14	13
19	20	21	22	23	24
30	29	28	27	26	25
31	32	33	34	35	36

Land Ownership.....

.....

.....

F-1-A

County: Dawson

Farm Checked: Date 5-12-1962

By: D. Low

T 12N R 56E Plat No. 38

Photo No. 1WT-49, 51, 28, 29, 8, 10

MONTANA WATER RESOURCES BOARD

Water Resources Survey

Legal Land Owner: U.S.B. Lease, Dawson Co. (Lot 56-D) Address: % Ruth Ross, Terry, Montana

Operator: Erwin Hopper & Delbert Bogott (Permit Holders) Address: Fallon, Montana

Water is delivered by:— 1. Private System; 2. Ditch Company; 3. State Project; 4. Federal Project; 5. Irrigation District

App. No. Decree No.	NAME OF APPROPRIATOR TO WHOM DECREED	NAME OF STREAM	Date App. Date Priority	Miner's Inches	In Use	NAME OF DITCH (Water Delivered By)	No.	R/F	Present Irr. Acres	Irrigable Acres
1-191	Zelma Baker	Lost Creek *	12-5-1916	2000	Stock					
1-192	Zelma Baker	S. Branch of Lost Cr	12-5-1916	2000	Stock					

NOTE: R—Denotes Regular Irrigation. F—Flood Irrigation.

Adequate Supply: Yes..... No..... Explain.....

Remarks.....

* Also known as Lost Creek

River Basin: Yellowstone

Also in: Plat No..... Twp..... Rge..... Plat No..... Twp..... Rge..... Plat No..... Twp..... Rge.....
Plat No..... Twp..... Rge..... Plat No..... Twp..... Rge..... Plat No..... Twp..... Rge.....

Information From: Delbert Bogott & Erwin Hopper



Land Ownership

F-1-A

County: Prairie

T 12N R 56E Plat No. 59

Farm Checked: Date 5-13-1969

MONTANA WATER RESOURCES BOARD

Water Resources Survey

Photo No. WT-51

By: D. Lox

Legal Land Owner: Christine L. Brackett — Address: Fallon, Montana

Operator: Delbert Brackett (husband) — Address: Same

Water is delivered by:— (1) Private System; 2. Ditch Company; 3. State Project; 4. Federal Project; 5. Irrigation District

App. No. Decree No.	NAME OF APPROPRIATOR TO WHOM DECREED	NAME OF STREAM	Date App. Date Priority	Miner's Inches	In Use	NAME OF DITCH (Water Delivered By)	No.	R/F	Present Irr. Acres	Irrigable Acres
USE	Delbert Brackett	Ash Creek *	1952	Ill	Yes	Brackett Diversion Dike & Ditches	1	F	14	0

NOTE: R—Denotes Regular Irrigation. F—Flood Irrigation.

Adequate Supply: Yes ..... No ..... Explain .....

Remarks

* P.O.D. is series of diversion dikes along creek in Section 19. Place of use is bottom land along Ash Creek in Section 19 T12N-R56E

River Basin: Yellowstone

Also in: Plat No. 37 Twp. 12N Rge. 56E	Plat No. ..... Twp. ..... Rge.	Plat No. ..... Twp. ..... Rge. .....
Plat No. ..... Twp. ..... Rge.	Plat No. ..... Twp. ..... Rge.	Plat No. ..... Twp. ..... Rge. .....

Information From: Delbert Brackett

6	5	4	3	2	1
7	8	9	10	11	12
18	17	16	15	14	13
19	20	21	22	23	24
30	29	28	27	26	25
31	32	33	34	35	36

Land Ownership

F-1-A

County PRAIRIE T. 12N R. 56E. Plat No. 38

Farm Checked: Date 5-14-1969 **MONTANA WATER RESOURCES BOARD** Photo No. 155-49

Water Resources Survey

By D. [illegible]

Legal Land Owner ERWIN & ELNORE HOFFER Address FALLON, MONTANA

Operator ERWIN HOFFER Address

Water is delivered by:— (1.) Private System; 2. Ditch Company; 3. State Project; 4. Federal Project; 5. Irrigation District

App. No. Decree No.	NAME OF APPROPRIATOR TO WHOM DECREED	NAME OF STREAM	Date App. Date Priority	Miner's Inches	In Use	NAME OF DITCH (Water Delivered by)	No.	R/F	Present Irr. Acres	Irrigable Acres
USE	ERWIN HOFFER	UNNAMED TRIB TO ASH CR *	1962	ALL	YES	HOFFER DIVERSION DIKE & DITCH	1	F	7	0

NOTE: R—Denotes Regular Irrigation. F—Flood Irrigation.

Adequate Supply: Yes ..... No ..... Explain .....

Remarks

* P.O.D. IS A DIKE ACROSS UNNAMED TRIB. TO ASH CREEK. DIKE IS IN THE W½SE NW, OF SEC. 29, T12N-R56E. A DITCH CARRIES THE WATER TO THE INTENDED PLACE OF USE WHICH IS THE NE¼, SEC. 30, T12N-R56E.

River Basin YELLOWSTONE

Also in:								
Plat No. 37	Twp. 12N	Rge. 55E	Plat No.	Twp.	Rge	Plat No.	Twp.	Rge
Plat No. 26	Twp. 13N	Rge. 52E	Plat No.	Twp.	Rge	Plat No.	Twp.	Rge

Information From: ERWIN HOFFER

6	5	4	3	2	1
7	8	9	10	11	12
18	17	16	15	14	13
19	20	21	22	23	24
30	29	28	27	26	25
31	32	33	34	35	36

Land Ownership .....

.....

.....

F-1-A

County Prairie

T. 11N R. 49E Plat No. 39

Farm Checked: Date 4-15-1969

MONTANA WATER RESOURCES BOARD
Water Resources Survey

Photo No. 137-141

By Nau, Boarne, & Dale

Legal Land Owner State Address

+ Operator Helen I. Jecke & Robert E. Lausch Address Terry, Montana

Water is delivered by:— 1. Private System; 2. Ditch Company; 3. State Project; (4) Federal Project; 5. Irrigation District

App. No. Decree No.	NAME OF APPROPRIATOR TO WHOM DECREED	NAME OF STREAM	Date App. Date Priority	Miner's Inches	In Use	NAME OF DITCH (Water Delivered By)	No.	R/F	Present Irr. Acres	Irrigable Acres
* See Rem.	Buffalo Range Proj. (USBR)	Yellowstone River	—	—	Yes	Shirley Canal	4	R	3	0

NOTE: R—Denotes Regular Irrigation. F—Flood Irrigation.

Adequate Supply: Yes ..... No ..... Explain .....

Remarks .....

* This irrigator operates much land, no fence on state land. Bud does not pay lease

River Basin Yellowstone River

Also in: Plat No.	Twp.	Rge.	Plat No.	Twp.	Rge.	Plat No.	Twp.	Rge.
Plat No.	Twp.	Rge.	Plat No.	Twp.	Rge.	Plat No.	Twp.	Rge.

Information From: Land Bank

6	5	4	3	2	1
7	8	9	10	11	12
18	17	16	15	14	13
19	20	21	22	23	24
30	29	28	27	26	25
31	32	33	34	35	36

Land Ownership

F-1-A

County Prairie

T. 11N R. 49E Plat No. 39

Farm Checked: Date 4-16-1949

MONTANA WATER RESOURCES BOARD

Water Resources Survey

X

Photo No. 133-141

By Norm, Bourne, & Dave

Legal Land Owner Reddie T. & Isabel Mac Auley

Address Terry, Montana

Operator Same

Address Same

Water is delivered by:— 1. Private System; 2. Ditch Company; 3. State Project; 4. Federal Project; 5. Irrigation District

App. No. Decree No.	NAME OF APPROPRIATOR TO WHOM DECREED	NAME OF STREAM	Date App. Date Priority	Miner's Inches	In Use	NAME OF DITCH (Water Delivered By)	No.	R/F	Present Irr. Acres	Irrigable Acres
1-327	Sigrn Waughigis	Yellowstone River	4-17-1936	1600	No (DT)					

NOTE: R—Denotes Regular Irrigation. F—Flood Irrigation.

Adequate Supply: Yes..... No..... Explain.....

Remarks.....

River Basin Yellowstone

Also in: Plat No.	Twp.	Rge.	Plat No.	Twp.	Rge.	Plat No.	Twp.	Rge.
Plat No.	Twp.	Rge.	Plat No.	Twp.	Rge.	Plat No.	Twp.	Rge.

Information From:

Field Survey

6	5	4	3	2	1
7	8	9	10	11	12
18	17	16	15	14	13
19	20	21	22	23	24
30	29	28	27	26	25
31	32	33	34	35	36

Land Ownership

F-1-A

County: Prairie

Farm Checked: Date: 4-16-1967

By: Norris, Bennett, & Dave

T. 11 N. R. 49 E. Plat No. 39

Photo No. 355-265

MONTANA WATER RESOURCES BOARD

Water Resources Survey

Legal Land Owner: Stanley P. Martin — Address: Terry, Montana

Operator: Same — Address: Same

Water is delivered by:— 1. Private System; 2. Ditch Company; 3. State Project; 4. Federal Project; 5. Irrigation District

App. No. Decree No.	NAME OF APPROPRIATOR TO WHOM DECREED	NAME OF STREAM	Date App. Date Priority	Miner's Inches	In Use	NAME OF DITCH (Water Delivered By)	No.	R/F	Present Irr. Acres	Irrigable Acres
45-177	State Water Conservation Bd.	Yellowstone River & Tribs	3-10-1967	*	No (FT)					
4-113	State Water Conservation Bd.	Yellowstone River & Tribs	3-23-1967	*	No (FT)					

NOTE: R—Denotes Regular Irrigation. F—Flood Irrigation.

Adequate Supply: Yes..... No..... Explain.....

Remarks

* All Unappropriated Waters

River Basin: Yellowstone

Also in: Plat No.	Twp.	Rge.	Plat No.	Twp.	Rge.	Plat No.	Twp.	Rge.
Plat No.	Twp.	Rge.	Plat No.	Twp.	Rge.	Plat No.	Twp.	Rge.

Information From:

Field Survey

6	5	4	3	2	1
7	8	9	10	11	12
18	17	16	15	14	13
19	20	21	22	23	24
30	29	28	27	26	25
31	32	33	34	35	36

Land Ownership

F-1-A

County PRAIRIE

T. 11N R. 49E Plat No. 39

Farm Checked: Date 4-16-1947

Photo No. 155-141

By HORN, BERNINE & DENE

MONTANA WATER RESOURCES BOARD

Water Resources Survey

Legal Land Owner STATE Address

Operator HAUGHIAN LAND & LIVESTOCK COMPANY (BUSINESS) Address 111 NO. CENTER, MILES CITY, MONTANA

Water is delivered by:— (1) Private System; 2. Ditch Company; 3. State Project; 4. Federal Project; 5. Irrigation District

App. No. Decree No.	NAME OF APPROPRIATOR TO WHOM DECREED	NAME OF STREAM	Date App. Date Priority	Miner's Inches	In Use	NAME OF DITCH (Water Delivered By)	No.	R/F	Present Irr. Acres	Irrigable Acres
* 1-343A	SUSAN HAUGHIAN & S. NO	CUSTER CREEK	9-20-1946	1000	YES (PT)	HAUGHIAN DITCHES & SPRINKLER	1	R	131	0

NOTE: R—Denotes Regular Irrigation. F—Flood Irrigation.

Adequate Supply: Yes..... No..... Explain.....

Remarks.....

* 1-343A BELONGS TO HAUGHIAN IS ALSO USED ON OTHER LAND

River Basin YELLOWSTONE RIVER

Also in: Plat No.	Twp.	Rge.	Plat No.	Twp.	Rge.	Plat No.	Twp.	Rge.
Plat No.	Twp.	Rge.	Plat No.	Twp.	Rge.	Plat No.	Twp.	Rge.

Information From:

DAN HAUGHIAN

6	5	4	3	2	1
7	8	9	10	11	12
18	17	16	15	14	13
19	20	21	22	23	24
30	29	28	27	26	25
31	32	33	34	35	36

Land Ownership

F-1-A

County: Powder

T 11N R 49E Plat No. 39

Farm Checked: Date 4-16-1969

MONTANA WATER RESOURCES BOARD

Water Resources Survey

Photo No. 1-1-1-185, 183, 181, &

3-1-1-269, 268, 267, 266 & 265

By: Nash, Burke & Dave

Legal Land Owner: U.S.A. Address:

Operator: Hallihan Land & Livestock Company Address: 111 No. Center Miles City, Montana

Water is delivered by:— (1.) Private System; 2. Ditch Company; 3. State Project; 4. Federal Project; 5. Irrigation District

App. No. Decree No.	NAME OF APPROPRIATOR TO WHOM DECREED	NAME OF STREAM	Date App. Date Priority	Miner's Inches	In Use	NAME OF DITCH (Water Delivered By)	No.	R/F	Present Irr. Acres	Irrigable Acres
1-327	Susan Hallihan	Yellowstone River	4-17-1935	1600	No (DT)					
1-303A	Susan Hallihan & Sons	Custer Creek	9-20-1946	1000	Yes (DT)	Hallihan Diversion Dam & Ditch	1	R	32	0
4-113	State Water Conservation Board	Yellowstone River & Tributs	3-8-1967	All unappr. waters	No (DT)					
05-117	State Water Conservation Board	Yellowstone River & Tributs	3-10-1967	All unappr. waters	No (DT)					

NOTE: R—Denotes Regular Irrigation. F—Flood Irrigation.

Adequate Supply: Yes..... No..... Explain.....

Remarks.....

River Basin: Yellowstone

Also in: Plat No.	Twp.	Rge.	Plat No.	Twp.	Rge.	Plat No.	Twp.	Rge.
Plat No.	Twp.	Rge.	Plat No.	Twp.	Rge.	Plat No.	Twp.	Rge.

Information From:

Field Survey

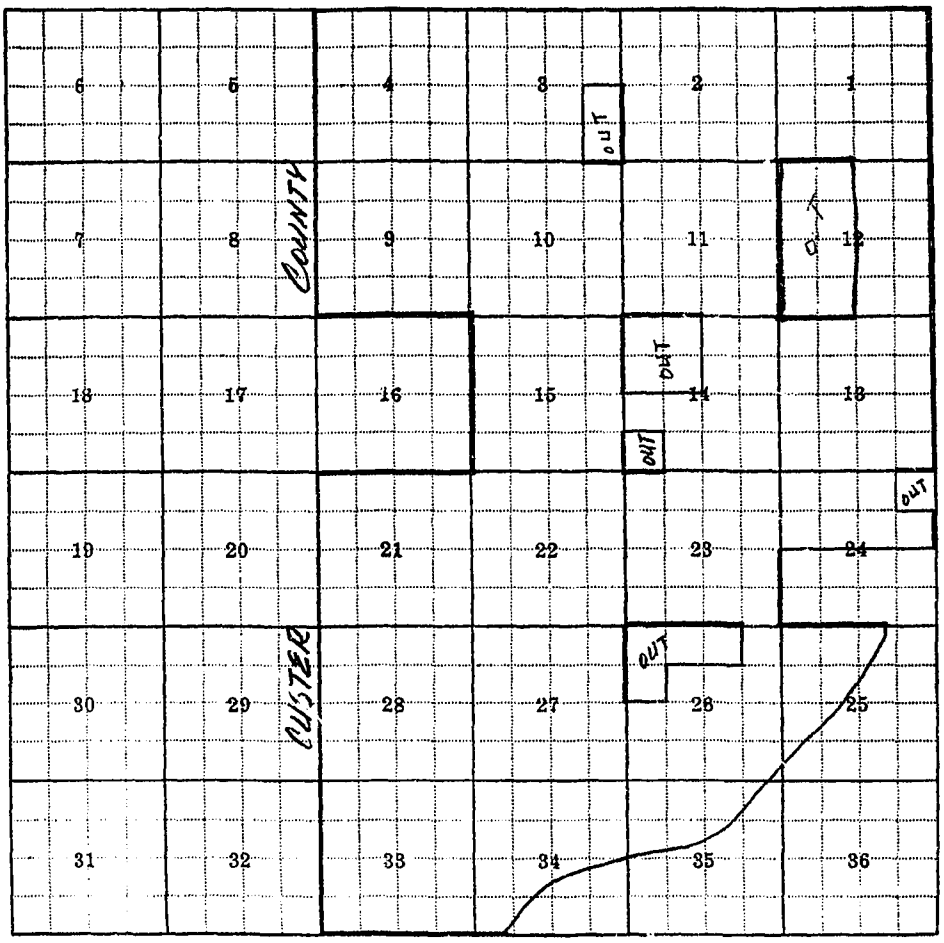

Land Ownership

F-1-A

County Dawson

Farm Checked: Date 4-16-1969

By Norvil, Dave & Bourne

SEND BOOK

MONTANA WATER RESOURCES BOARD

Water Resources Survey

T 14N R 49E Plat No. 39

Photo No. 2TT-141, 143, 145 & 2TT-269

Legal Land Owner Haughian Land & Livestock Company Address 111 No. Center - Miles City, Montana

Operator Don Haughian Address Same

Water is delivered by:—(1.) Private System; 2. Ditch Company; 3. State Project; 4. Federal Project; 5. Irrigation District

App. No. Decree No.	NAME OF APPROPRIATOR TO WHOM DECREED	NAME OF STREAM	Date App. Date Priority	Miner's Inches	In Use	NAME OF DITCH (Water Delivered By)	No.	R/F	Present Irr. Acres	Irrigable Acres
1-3930	Susan Haughian & Sons	Custer Creek	9-20-1896	1000	Yes (DT)	Haughian Ditches	1	R	202	0
1-327	Susan Haughian	Yellowstone River	4-17-1896	1000	Yes (DT)	Haughian Sprinkler	1	R	153	0

NOTE: R—Denotes Regular Irrigation. F—Flood Irrigation.

Adequate Supply: Yes ..... No ..... Explain .....

Remarks .....

River Basin Yellowstone River

Also in:								
Plat No. 31	Twp. 12N.	Rge. 49E.	Plat No.	Twp.	Rge.	Plat No.	Twp.	Rge. .....
Plat No. 40	Twp. 11N.	Rge. 52E.	Plat No.	Twp.	Rge.	Plat No.	Twp.	Rge. .....

Information From: Don Haughian

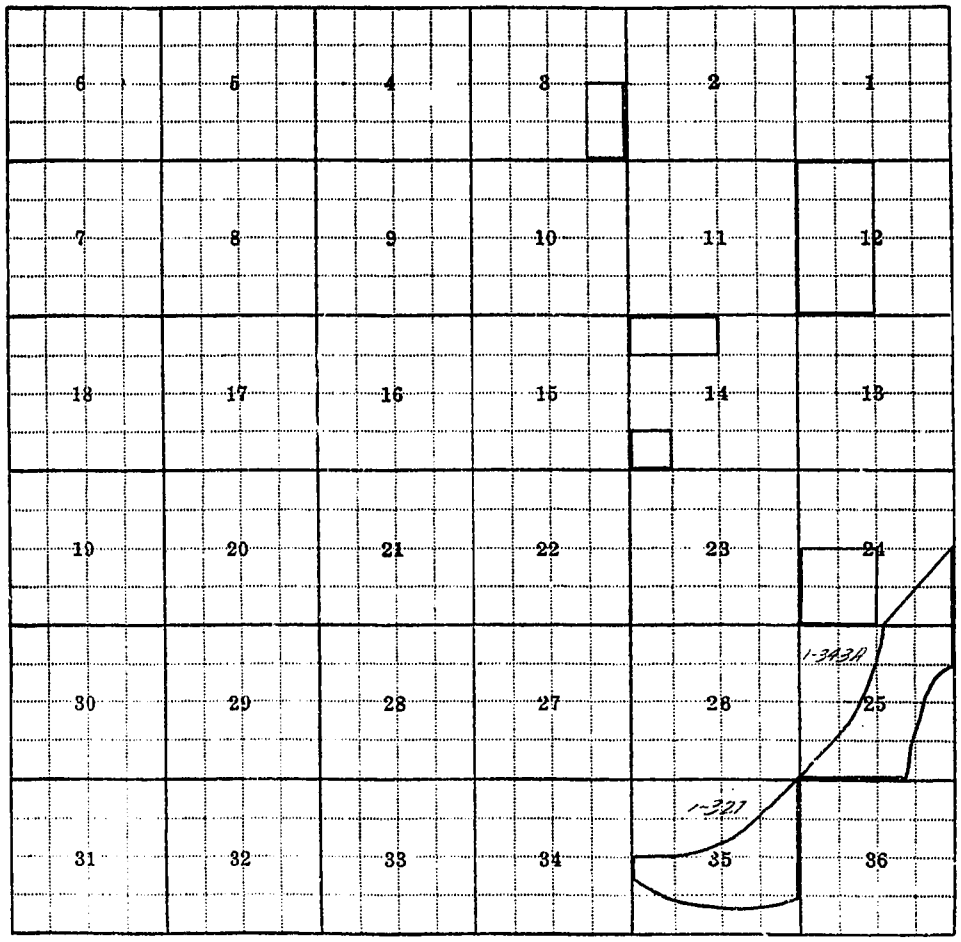

Land Ownership

F-1-A

County PRAIRIE

T. 11N R. 42E Plat No. 39

Farm Checked: Date 4-15-1969

MONTANA WATER RESOURCES BOARD
Water Resources Survey

Photo No. 1UT-141

By NORM, BURNE & DAVE

Legal Land Owner JAMES PRIDEMORE Address

Operator KNUFELL RANCHES INC Address ROUTE 2, BOX 3 TERRY, MONTANA

Water is delivered by:— 1. Private System; 2. Ditch Company; 3. State Project; (4) Federal Project; 5. Irrigation District

App. No. Decree No.	NAME OF APPROPRIATOR TO WHOM DECREED	NAME OF STREAM	Date App. Date Priority	Miner's Inches	In Use	NAME OF DITCH (Water Delivered By)	No.	R/F	Present Irr. Acres	Irrigable Acres
SEE PRIOR	BUFFALO RAPIDS PROJ. (U.S.B.R.)	YELLOWSTONE RIVER			YES	SHIRLEY CANAL	4	R	2	0

NOTE: R—Denotes Regular Irrigation. F—Flood Irrigation.

Adequate Supply: Yes..... No..... Explain.....

Remarks

BUFFALO RAPIDS PROJECT - UNIT 226 155.8 A. 12 RES. WHISTLE IN PLAT 40

River Basin YELLOWSTONE

Also in: Plat No. 40 Twp. 11N Rge. 42E	Plat No. Twp. Rge.	Plat No. Twp. Rge.
Plat No. Twp. Rge.	Plat No. Twp. Rge.	Plat No. Twp. Rge.

Information From:

FIELD

6	5	4	3	2	1
7	8	9	10	11	12
18	17	16	15	14	13
19	20	21	22	23	24
30	29	28	27	26	25
31	32	33	34	35	36

PT. of unit-226

Land Ownership .....

F-1-A

County PRAIRIE

T. 11 N. R. 50E Plat No. 40

Farm Checked: Date 4-21-1969

MONTANA WATER RESOURCES BOARD

Water Resources Survey

Photo No. 355-185

By NORM, DAVE, & BUARNE

Legal Land Owner FRANCES E. & LEE O. PARKER Address ROUTE 2, BOX 17, TERRY, MONTANA

Operator SAME Address SAME

Water is delivered by:— 1. Private System; 2. Ditch Company; 3. State Project; (4.) Federal Project; 5. Irrigation District

App. No. Decree No.	NAME OF APPROPRIATOR TO WHOM DECREED	NAME OF STREAM	Date App. Date Priority	Miner's Inches	In Use	NAME OF DITCH (Water Delivered By)	No.	R/F	Present Irr. Acres	Irrigable Acres
SEE PROJ.	BUFFALO RAPIDS PROJECT (USBR)	YELLOWSTONE RIVER	—	—	YES	SHIRLEY UNIT CANAL	4-	R	266	13
1-109	JOHN W. SEITNICK	YELLOWSTONE RIVER	5-15-1912	500	NO					
1-243	RAGNHILD ELADMO	YELLOWSTONE RIVER	1-31-1919	200	NO					
1-107	DAVID J. BECKER	CAMP CREEK	FILED 12-21-1911	1000	NO(PT)					
1-105	DAVID J. BECKER	YELLOWSTONE RIVER	7-15-1910	2000	NO(PT)					

NOTE: R—Denotes Regular Irrigation. F—Flood Irrigation.

Adequate Supply: Yes..... No..... Explain .....

Remarks .....

BUFFALO RAPIDS PROJECT - 4232 & 4-223

River Basin YELLOWSTONE

Also in: Plat No.	Twp.	Rge.	Plat No.	Twp.	Rge.	Plat No.	Twp.	Rge.
Plat No.	Twp.	Rge.	Plat No.	Twp.	Rge.	Plat No.	Twp.	Rge.

Information From: F.E. PARKER

6	5	4	3	2	1
7	8	9	10	11	12
18	17	16	15	14	13
19	20	21	22	23	24
30	29	28	27	26	25
31	32	33	34	35	36

U-233

U-232

Land Ownership

F-1-A

County: PRAIRIE

T. 11N R. 50E Plat No. 40

Farm Checked: Date 4-15-1969

MONTANA WATER RESOURCES BOARD

Water Resources Survey

X

Photo No. 3TT-153

By NEEM, BYRNE & DAVE

Legal Land Owner: JAMES PRIDEMORE

Address:

Operator: KALSELL RANCHES INC.

Address: TERRY, MONTANA (ROUTE 2, BOX 3)

Water is delivered by:— 1. Private System; 2. Ditch Company; 3. State Project; (4.) Federal Project; 5. Irrigation District

App. No. Decree No.	NAME OF APPROPRIATOR TO WHOM DECREED	NAME OF STREAM	Date App. Date Priority	Miner's Inches	In Use	NAME OF DITCH (Water Delivered By)	No.	R/F	Present Irr. Acres	Irrigable Acres
SEE PROJ.	BUFFALO RAPIDS PROJ. (USBR)	YELLOWSTONE RIVER	—	—	YES	SHIRLEY UNIT CANAL	4	R	139	17

NOTE: R—Denotes Regular Irrigation. F—Flood Irrigation.

Adequate Supply: Yes..... No..... Explain.....

Remarks

BUFFALO RAPIDS PROJECT UNITS 225, 225-1, & 226 155.89 ACRES

River Basin: YELLOWSTONE

Also in: Plat No. 39 Twp. 11N Rge. 49E	Plat No. ..... Twp. ..... Rge.	Plat No. ..... Twp. ..... Rge. .....
Plat No. ..... Twp. ..... Rge.	Plat No. ..... Twp. ..... Rge.	Plat No. ..... Twp. ..... Rge. .....

Information From:

BOB ~~[illegible]~~ LANTIS

6	5	4	3	2	1
7	8	9	10	11	12
18	17	16	15	14	13
19	20	21	22	23	24
30	29	28	27	26	25
31	32	33	34	35	36

Land Ownership

F-1-A

County: PRAIRIE

T 11N R 50E Plat No. 40

Farm Checked: Date 4-21-1969

MONTANA WATER RESOURCES BOARD
Water Resources Survey

X

Photo No. 5411-183 & 185

By NEAL, DRAKE, BYRNE

Legal Land Owner: BERNARD HANSEN — Address: ROUTE 2, BOX 8, TERRY, MONTANA

Operator: SAME — Address: SAME

Water is delivered by:— 1. Private System; 2. Ditch Company; 3. State Project; (4.) Federal Project; 5. Irrigation District

App. No. Decree No.	NAME OF APPROPRIATOR TO WHOM DECREED	NAME OF STREAM	Date App. Date Priority	Miner's Inches	In Use	NAME OF DITCH (Water Delivered By)	No.	R/F	Present Irr. Acres	Irrigable Acres
SEE PROJ.	BUFFALO RAPIDS PROJ (USBR)	YELLOWSTONE RIVER	—	—	YES	SUNRISE UNIT CANAL	4	R	161	17
1-105	DAVID H. BECKER	YELLOWSTONE RIVER	7-15-1910	2000	NO (PT)					
1-107	DAVID H. BECKER	CLAUD CREEK	10-21-1911	1000	NO (PT)					

NOTE: R--Denotes Regular Irrigation. F—Flood Irrigation.

Adequate Supply: Yes ..... No ..... Explain .....

Remarks

BUFFALO RAPIDS PROJECT U-228, 229, 229-1, 230-1* (pt) 157.09 ACRES

* BERNARD BECKER ALSO HAS PART OF THIS UNIT 230-1

River Basin: YELLOWSTONE

Also in: Plat No. ..... Twp. ..... Rge.	Plat No. ..... Twp. ..... Rge.	Plat No. ..... Twp. ..... Rge. .....
Plat No. ..... Twp. ..... Rge.	Plat No. ..... Twp. ..... Rge.	Plat No. ..... Twp. ..... Rge. .....

Information From: BERNARD HANSEN

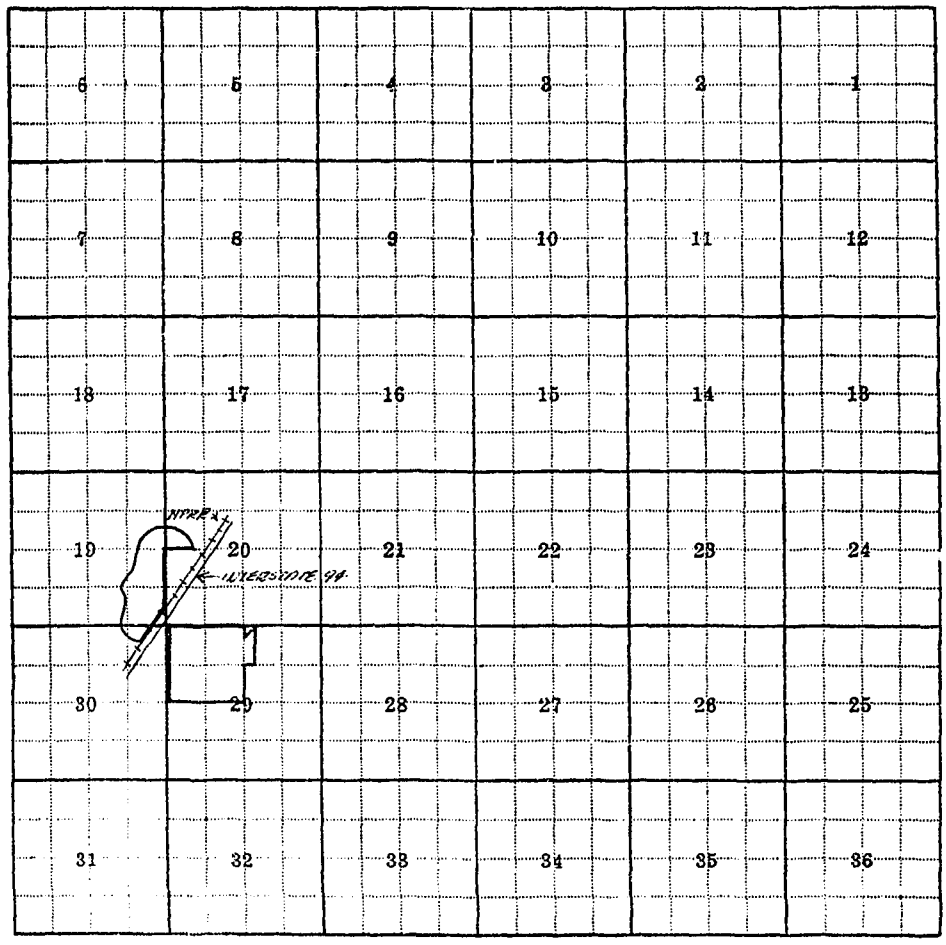

Land Ownership

F-1-A

County PARKER

T. 4N R. 30E Plat No. 40

Farm Checked: Date 4-15-1969

MONTANA WATER RESOURCES BOARD
Water Resources Survey

X

Photo No. 3TT-183 & 186

By NORM, DAVE & BTARNE

Legal Land Owner IVAN & NATTIE BAN (DEPUTY SHERRIFF) Address TERRY, MONTANA

Operator SAME Address SAME

Water is delivered by:— 1. Private System; 2. Ditch Company; 3. State Project; (4.) Federal Project; 5. Irrigation District

App. No. Decree No.	NAME OF APPROPRIATOR TO WHOM DECREED	NAME OF STREAM	Date App. Date Priority	Miner's Inches	In Use	NAME OF DITCH (Water Delivered By)	No.	R/F	Present Irr. Acres	Irrigable Acres
SEE PRIT.	BUFFALO RAPIDS PROJ (USBR)	YELLOWSTONE RIVER	—	—	YES	SIDNEY UNIT CANAL	4	R	41	0
1-277	MARK E. ERNY	UNKNOWN DRY CREEK	6-27-1953	1000	NO					

NOTE: R—Denotes Regular Irrigation. F—Flood Irrigation.

Adequate Supply: Yes..... No..... Explain.....

Remarks

BUFFALO RAPIDS PROJ. IRR - 41.4 ACRES

River Basin YELLOWSTONE

Also in: Plat No. Twp. Rge.	Plat No. Twp. Rge.	Plat No. Twp. Rge.
Plat No. Twp. Rge.	Plat No. Twp. Rge.	Plat No. Twp. Rge.

Information From:

IVAN BAN

6	5	4	3	2	1
7	8	9	10	11	12
18	17	16	15	14	13
19	20	21	22	23	24
30	29	28	27	26	25
31	32	33	34	35	36

Land Ownership.....

.....

.....