6	5	4	3	2	1
7	8	9	10	11	12
18	17	16	15	14	13
19	20	21	22	23	24
30	29	28	27	26	25
31	32	33	34	35	36

Land Ownership

F-1-A

County PRAIRIE

T 13N R 52E Plat No. 26

Farm Checked: Date 4-28-1969

MONTANA WATER RESOURCES BOARD

Water Resources Survey

Photo No. 2UU-24B

By JIM REHBEIN

Legal Land Owner * IDA MAY WHITTER, JOHNSON Address MILES CITY, MONTANA

Operator GORDON KNUTHS Address TERRY, MONTANA

Water is delivered by:— (1.) Private System; 2. Ditch Company; 3. State Project; 4. Federal Project; 5. Irrigation District

App. No. Decree No.	NAME OF APPROPRIATOR TO WHOM DECREED	NAME OF STREAM	Date App. Date Priority	Miner's Inches	In Use	NAME OF DITCH (Water Delivered By)	No.	R/F	Present Irr. Acres	Irrigable Acres
1-27	WALTER A. CAMERON	CEDAR CREEK	5-11-1903	3000	NO					
** 1-49	ALBERT HARMEL	CAMERON CREEK	10-11-1907	1000	NO					

NOTE: R—Denotes Regular Irrigation. F—Flood Irrigation.

Adequate Supply: Yes..... No..... Explain.....

Remarks.....

* IDA MAY WHITTER'S NAME IS NOW JOHNSON

** SEE KNUTHS CATTLE COMPANY FIELD FORM - THIS FOLDER

River Basin YELLOWSTONE

Also in: Plat No. Twp. Rge.	Plat No. Twp. Rge.	Plat No. Twp. Rge.
Plat No. Twp. Rge.	Plat No. Twp. Rge.	Plat No. Twp. Rge.

Information From:

GORDON KNUTHS

6	5	4	3	2	1
7	8	9	10	11	12
18	17	16	15	14	13
19	20	21	22	23	24
30	29	28	27	26	25
31	32	33	34	35	36

Land Ownership

F-1-A

County PRAIRIE

T 13N R 52E Plat No. 26

Farm Checked: Date 5-2-1969

MONTANA WATER RESOURCES BOARD

Water Resources Survey

Photo No. 2UU-185

By JIM REHBEIN

Legal Land Owner U.S.A. - B.L.M. Address

Operator ALDEN DENBY Address FALLON, MONTANA

Water is delivered by:— 1. Private System; 2. Ditch Company; 3. State Project; 4. Federal Project; 5. Irrigation District

App. No. Decree No.	NAME OF APPROPRIATOR TO WHOM DECREED	NAME OF STREAM	Date App. Date Priority	Miner's Inches	In Use	NAME OF DITCH (Water Delivered By)	No.	R/F	Present Irr. Acres	Irrigable Acres
1-38	A.C. GIFFORD	PLUM CREEK CREEK	1-15-1902	500	No (PR)					

NOTE: R—Denotes Regular Irrigation. F—Flood Irrigation.

Adequate Supply: Yes..... No..... Explain

Remarks

THIS WATER RIGHT NOT GOOD ON THIS SIDE OF THE RIVER.

River Basin YELLOWSTONE

Also in: Plat No. Twp. Rge.	Plat No. Twp. Rge.	Plat No. Twp. Rge.
Plat No. Twp. Rge.	Plat No. Twp. Rge.	Plat No. Twp. Rge.

Information From:

ALDEN DENBY

6	5	4	3	2	1
7	8	9	10	11	12
18	17	16	15	14	13
19	20	21	22	23	24
30	29	28	27	26	25
31	32	33	34	35	36

Land Ownership

F-1-A

County: PRAIRIE

Farm Checked: Date 4-28-69

By: JIM REHBEIN

Legal Land Owner: EMIL BRANDNER

Operator: NO OPERATOR

Water is delivered by:— 1. Private System; 2. Ditch Company; 3. State Project; 4. Federal Project; 5. Irrigation District

MONTANA WATER RESOURCES BOARD

Water Resources Survey

T. 13 N. R. 52 E. Plat No. 26

Photo No. 2 TT-233

Address: FALLON, MONTANA

Address:

App. No. Decree No.	NAME OF APPROPRIATOR TO WHOM DECREED	NAME OF STREAM	Date App Date Priority	Miner's Inches	In Use	NAME OF DITCH (Water Delivered By)	No.	R/F	Present Irr. Acres	Irrigable Acres
1-12	ANGELINA GIFFORD	O'FALLON CREEK	8-3-1899	3.00	No (DT)					
1-38	A.C. GIFFORD	PLUM COULEE CREEK	1-15-1902	500	No (DT)					

NOTE: R—Denotes Regular Irrigation. F—Flood Irrigation.

Adequate Supply: Yes..... No..... Explain.....

Remarks.....

Also in: Plat No..... Twp..... Rge..... Plat No..... Twp..... Rge.....

Plat No..... Twp..... Rge..... Plat No..... Twp..... Rge.....

Plat No..... Twp..... Rge..... Plat No..... Twp..... Rge.....

River Basin: YELLOWSTONE

Information From: EMIL BRANDNER

6	5	4	3	2	1
7	8	9	10	11	12
18	17	16	15	14	13
19	20	21	22	23	24
30	29	28	27	26	25
31	32	33	1.88 AC. 34	35	36

Land Ownership

F-1-A

County PRAIRIE

T. 13N R. 52E Plat No. 26

Farm Checked: Date 4-28-1969

Photo No. 2JJ-233

By JIM REILBEIN

MONTANA WATER RESOURCES BOARD

Water Resources Survey

Legal Land Owner MILLION KNOCHE Address LIVINGSTON, MONTANA

Operator C/o FRED HUET Address FALLON, MONTANA

Water is delivered by:— 1. Private System; 2. Ditch Company; 3. State Project; 4. Federal Project; 5. Irrigation District

App. No. Decree No.	NAME OF APPROPRIATOR TO WHOM DECREED	NAME OF STREAM	Date App. Date Priority	Miner's Inches	In Use	NAME OF DITCH (Water Delivered By)	No.	R/F	Present Irr. Acres	Irrigable Acres
1-12	ANGELINE GIFFORD	O'FALLON CREEK	8-3-1889	3,000	NO (PT)					
1-38	A.C. GIFFORD	PLUM COULEE CREEK	1-15-1902	500	NO (PT)					

NOTE: R—Denotes Regular Irrigation. F—Flood Irrigation.

Adequate Supply: Yes..... No..... Explain.....

Remarks.....

River Basin YELLOWSTONE

Also in: Plat No. Twp. Rge.	Plat No. Twp. Rge.	Plat No. Twp. Rge.
Plat No. Twp. Rge.	Plat No. Twp. Rge.	Plat No. Twp. Rge.

Information From:

FRED HUET

6	5	4	3	2	1
7	8	9	10	11	12
18	17	16	15	14	13
19	20	21	22	23	24
30	29	28	27	26	25
31	32	33	2.57 Ac. 34	35	36

Land Ownership

F-1-A

County PRAIRIE

T 13N R 52E Plat No. 26

Farm Checked: Date 4-28, 1969

MONTANA WATER RESOURCES BOARD

Water Resources Survey

Photo No. 2UTT-233

By JIM REHBEIN

Legal Land Owner WILLIAM KNOHE

Address LIVINGSTON, MONTANA

Operator NONE

Address

Water is delivered by:— 1. Private System; 2. Ditch Company; 3. State Project; 4. Federal Project; 5. Irrigation District

App. No. Decree No.	NAME OF APPROPRIATOR TO WHOM DECREED	NAME OF STREAM	Date App. Date Priority	Miner's Inches	In Use	NAME OF DITCH (Water Delivered By)	No.	R/F	Present Irr. Acres	Irrigable Acres
1-12	ANGELINE GIFFORD	O'FALLON CREEK	8-3-1899	3000	NO (PT)					
1-38	A.C. GIFFORD	PLUM CONNEE CREEK	1-15-1902	500	NO (PT)					

NOTE: R—Denotes Regular Irrigation. F—Flood Irrigation.

Adequate Supply: Yes..... No..... Explain.....

Remarks.....

River Basin YELLOWSTONE

Also in: Plat No..... Twp..... Rge.....	Plat No..... Twp..... Rge.....	Plat No..... Twp..... Rge.....
Plat No..... Twp..... Rge.....	Plat No..... Twp..... Rge.....	Plat No..... Twp..... Rge.....

Information From:

FRED HUFT

6	5	4	3	2	1
7	8	9	10	11	12
18	17	16	15	14	13
19	20	21	22	23	24
30	29	28	27	26	25
31	32	33	34 CITY OF FALLON	35	36

Land Ownership

F-1-A

County PRAIRIE

T 13N R 52E Plat No. 26

Farm Checked: Date 4-22-1969

MONTANA WATER RESOURCES BOARD

Water Resources Survey

Photo No. 2UT-233

By JIM REHBEIN

Legal Land Owner CITY OF FALLON

Address FALLON, MONTANA

Operator SAME

Address SAME

Water is delivered by:— 1. Private System; 2. Ditch Company; 3. State Project; (4.) Federal Project; 5. Irrigation District

App. No. Decree No.	NAME OF APPROPRIATOR TO WHOM DECREED	NAME OF STREAM	Date App. Date Priority	Miner's Inches	In Use	NAME OF DITCH (Water Delivered By)	No.	R/F	Present Irr. Acres	Irrigable Acres
SEE PROJ	U.S.B.R.	YELLOWSTONE RIVER			*	FALLON MAIN CANAL	4	NONE		
1-38	A.C. GIFFORD	PLUM COULEE CREEK	1-15-1902	500	NO (PT)					

NOTE: R—Denotes Regular Irrigation. F—Flood Irrigation.

Adequate Supply: Yes..... No..... Explain.....

Remarks

BUFFALO RAPIDS PROJECT DIVISION #2

UNIT NO. PARCEL TOTAL ACREAGE

PT. SE NW NE, NE SW NE, 8.0

* FALLON IS BUILDING A LAGOON SYSTEM & WILL USE WATER FROM THE PROJECT TO FILL IT.

River Basin YELLOWSTONE

Also in: Plat No. Twp. Rge.	Plat No. Twp. Rge.	Plat No. Twp. Rge.
Plat No. Twp. Rge.	Plat No. Twp. Rge.	Plat No. Twp. Rge.

Information From:

DON FINNELLAN

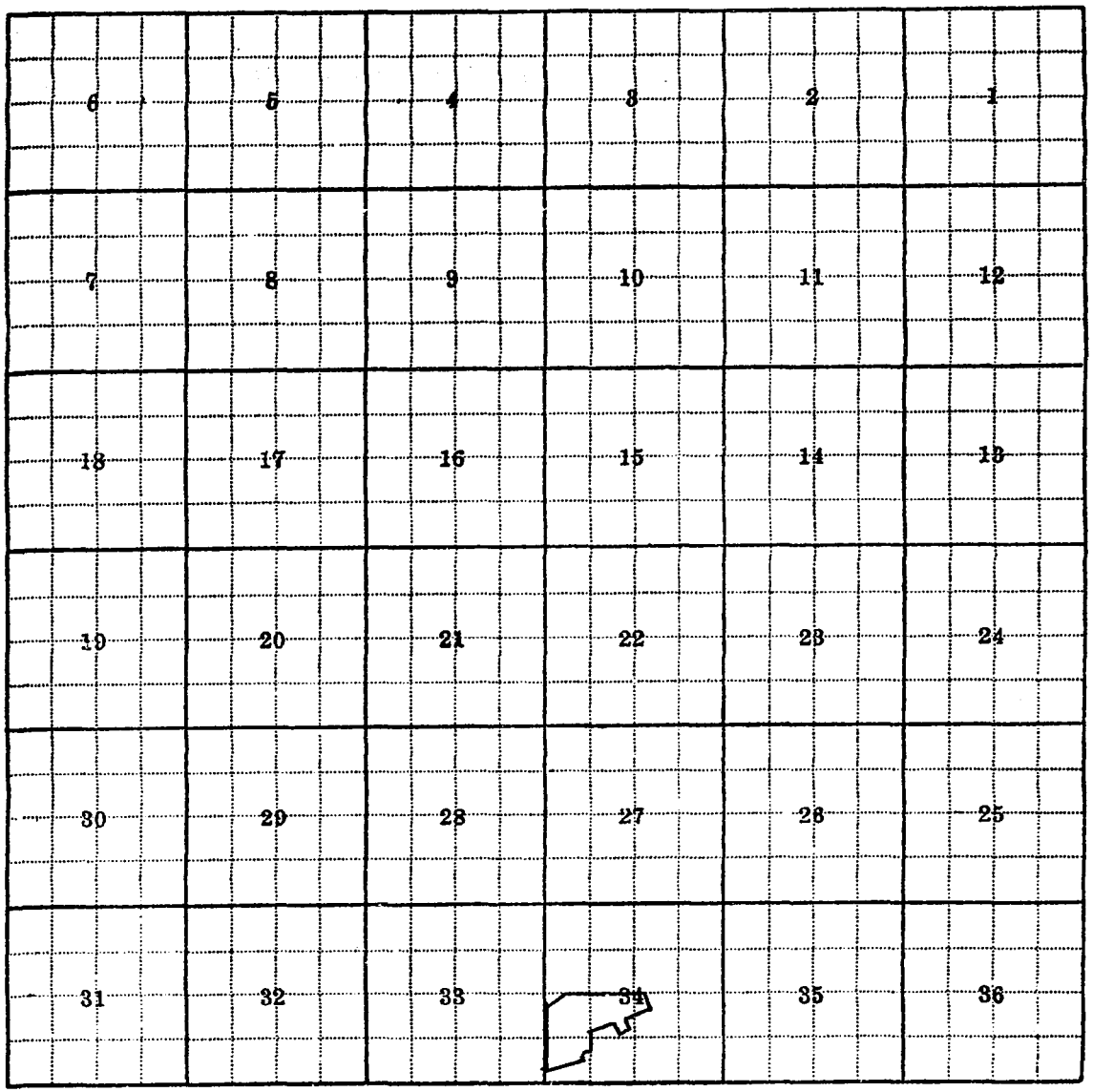

Land Ownership

F-1-A

County: PRAIRIE

T. 13N. R. 52E Plat No. 26

Farm Checked: Date 5-1-1969

MONTANA WATER RESOURCES BOARD
Water Resources Survey

Photo No. 2TT-233

By: JIM REHBEIN

Legal Land Owner: JOHN & MARY SACKMAN (H&W) Address: TERRY, MONTANA

Operator: SAME Address: SAME

Water is delivered by:— 1. Private System; 2. Ditch Company; 3. State Project; (4.) Federal Project; 5. Irrigation District

App. No. Decree No.	NAME OF APPROPRIATOR TO WHOM DECREED	NAME OF STREAM	Date App. Date Priority	Miner's Inches	In Use	NAME OF DITCH (Water Delivered By)	No.	R/F	Present Irr. Acres	Irrigable Acres
1-12	ANGELINA GIFFORD	O'FALLON CREEK	8-3-1889	3000	NO (PT)					
1-38	A.C. GIFFORD	DUNN COULEE CREEK	1-15-1902	500	NO (PT)					
SEE PROJ.	U.S.B.R.	YELLOWSTONE RIVER			YES	FALLON RELIEF CANAL LAT. ROOR-4	4	R	63	0

NOTE: R—Denotes Regular Irrigation. F—Flood Irrigation.

Adequate Supply: Yes..... No..... Explain.....

Remarks.....

BUFFALO RAPIDS PROJECT DIVISION #2

UNIT No. -	PARCEL -	TOTAL ACREAGE -	IRR. ACREAGE
	PT. NW/SW, PT. SW/SW, SECTION 24	55.00	54.04

River Basin: YELLOWSTONE

Also in: Plat No.	Twp.	Rge.	Plat No.	Twp.	Rge.	Plat No.	Twp.	Rge.
Plat No.	Twp.	Rge.	Plat No.	Twp.	Rge.	Plat No.	Twp.	Rge.

Information From: MARY SACKMAN

6	5	4	3	2	1
7	8	9	10	11	12
18	17	16	15	14	13
19	20	21	22	23	24
30	29	28	27	26	25
31	32	33	34	35	36

Land Ownership

F-1-A

County PRAIRIE

T 13N R 52E Plat No. 26

Farm Checked: Date 4-30-1969

Photo No. 2UU-185

By JIM RENGEN

MONTANA WATER RESOURCES BOARD

Water Resources Survey

Legal Land Owner ALVIN SACKMAN Address FALLON, MONTANA

Operator SAME Address SAME

Water is delivered by:— 1. Private System; 2. Ditch Company; 3. State Project; (4.) Federal Project; 5. Irrigation District

App. No. Decree No.	NAME OF APPROPRIATOR TO WHOM DECREED	NAME OF STREAM	Date App. Date Priority	Miner's Inches	In Use	NAME OF DITCH (Water Delivered By)	No.	R/F	Present Irr. Acres	Irrigable Acres
See Rept.	U.S.B.R.	YELLOWSTONE RIVER			YES	FALLON MAIN CANAL				
						LAT. F3-1A	4	R	38	0

NOTE: R—Denotes Regular Irrigation. F—Flood Irrigation.

Adequate Supply: Yes..... No..... Explain.....

Remarks.....

BUFFALO RAPIDS PROJECT - DIVISION #2

UNIT No.	PARCEL	TOTAL ACREAGE	IRR. ACREAGE
U-296		196.38	87.21

River Basin YELLOWSTONE

Also in:								
Plat No. 27	Twp 13N	Rge 53E	Plat No.	Twp.	Rge.	Plat No.	Twp.	Rge.
Plat No.	Twp.	Rge.	Plat No.	Twp.	Rge.	Plat No.	Twp.	Rge.

Information From:

ALVIN SACKMAN

6	5	4	3	2	1
7	8	9	10	11	12
18	17	16	15	14	13
19	20	21	22	23	24
30	29	28	27	26	25
31	32	33	34	35	36

Land Ownership

F-1-A

County PRAIRIE

T 13N R 52E Plat No. 26

Farm Checked: Date 4-30-1949

Photo No. 2UT-233

By JIM REHBEIN

MONTANA WATER RESOURCES BOARD

Water Resources Survey

Legal Land Owner HENRY & PAULINE GAUB & SHIRLEY DUKART Address FALLON, MONTANA

Operator SAME Address SAME

Water is delivered by:— 1. Private System; 2. Ditch Company; 3. State Project; (4.) Federal Project; 5. Irrigation District

App. No. Decree No.	NAME OF APPROPRIATOR TO WHOM DECREED	NAME OF STREAM	Date App. Date Priority	Miner's Inches	In Use	NAME OF DITCH (Water Delivered By)	No.	R/F	Present Irr. Acres	Irrigable Acres
1-33	A.C. GIFFORD	PLUM COULEE CR.	1-15-1902	500	NO (PT)					
SEE DROP	U.S.B.R.	YELLOWSTONE RIVER			YES	FALLON RELIEF CANAL LAT. ROOR	4	R	22	0

NOTE: R—Denotes Regular Irrigation. F—Flood Irrigation.

Adequate Supply: Yes..... No..... Explain.....

Remarks.....

BUFFALO RAPIDS PROJECT - DIVISION #2

UNIT No. - PARCEL - TOTAL ACREAGE IRR. ACREAGE

PT. NESE - SEC. 31 61.27 32.29

River Basin YELLOWSTONE

Also in: Plat No..... Twp..... Rge..... Plat No..... Twp..... Rge..... Plat No..... Twp..... Rge.....

Plat No..... Twp..... Rge..... Plat No..... Twp..... Rge..... Plat No..... Twp..... Rge.....

Information From: HENRY GAUB

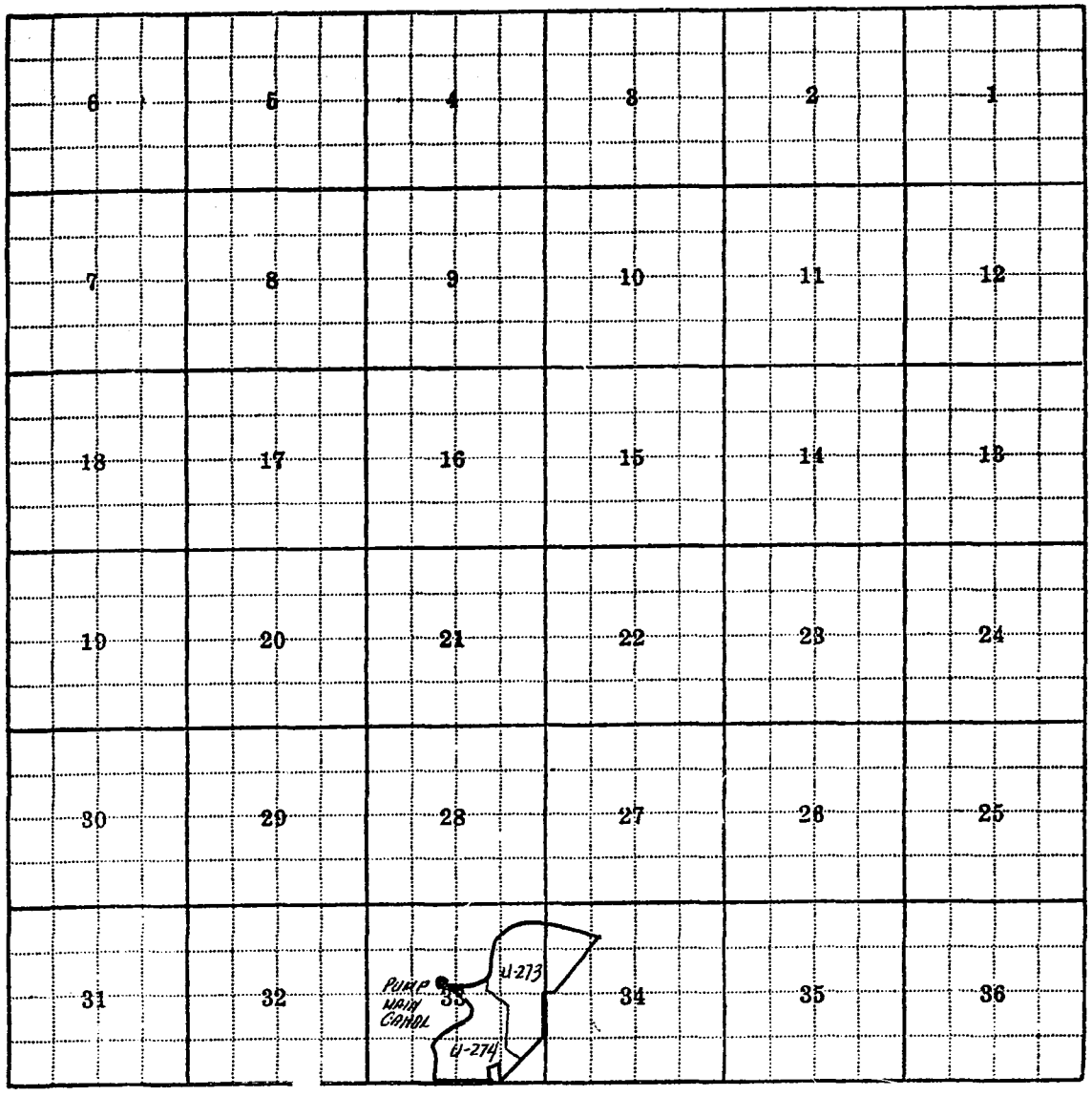

Land Ownership

F-1-A

County PRAIRIE

T 13N R 52E Plat No. 26

Farm Checked: Date 4-29-1969

MONTANA WATER RESOURCES BOARD

Water Resources Survey

Photo No. 2UU-233

By JIM REHBEIN

Legal Land Owner POLLY A. NORRIS Address TERRY, MONTANA

Operator ORRIS GALLAND Address FALLON, MONTANA

Water is delivered by:— 1. Private System; 2. Ditch Company; 3. State Project; (4.) Federal Project; 5. Irrigation District

App. No. Decree No.	NAME OF APPROPRIATOR TO WHOM DECREED	NAME OF STREAM	Date App. Date Priority	Miner's Inches	In Use	NAME OF DITCH (Water Delivered By)	No.	R/F	Present Irr. Acres	Irrigable Acres
1-12	ANGELINA GIFFORD	O'FALLON CREEK	8-3-1899	3000	NO (PR)					
1-38	A.C. GIFFORD	PLUM COULEE CREEK	1-15-1902	500	NO (PR)					
SEE PROJ.	U.S.B.R.	YELLOWSTONE RIVER			YES	FALLON RELIEF CANAL LAT-ROOR-R-1	4	R	168	12

NOTE: R—Denotes Regular Irrigation. F—Flood Irrigation.

Adequate Supply: Yes..... No..... Explain.....

Remarks.....

BUFFALO RAPIDS PROJECT - DIVISION #2

UNIT No. - PARCEL -	TOTAL ACREAGE -	IRRIGATED ACREAGE
U-273	328.72	108.48
U-274		~~[illegible]~~ 179.00

River Basin YELLOWSTONE

Also in: Plat No..... Twp..... Rge..... | Plat No..... Twp..... Rge..... | Plat No..... Twp..... Rge.....
Plat No..... Twp..... Rge..... | Plat No..... Twp..... Rge..... | Plat No..... Twp..... Rge.....

Information From: ORRIS GALLAND

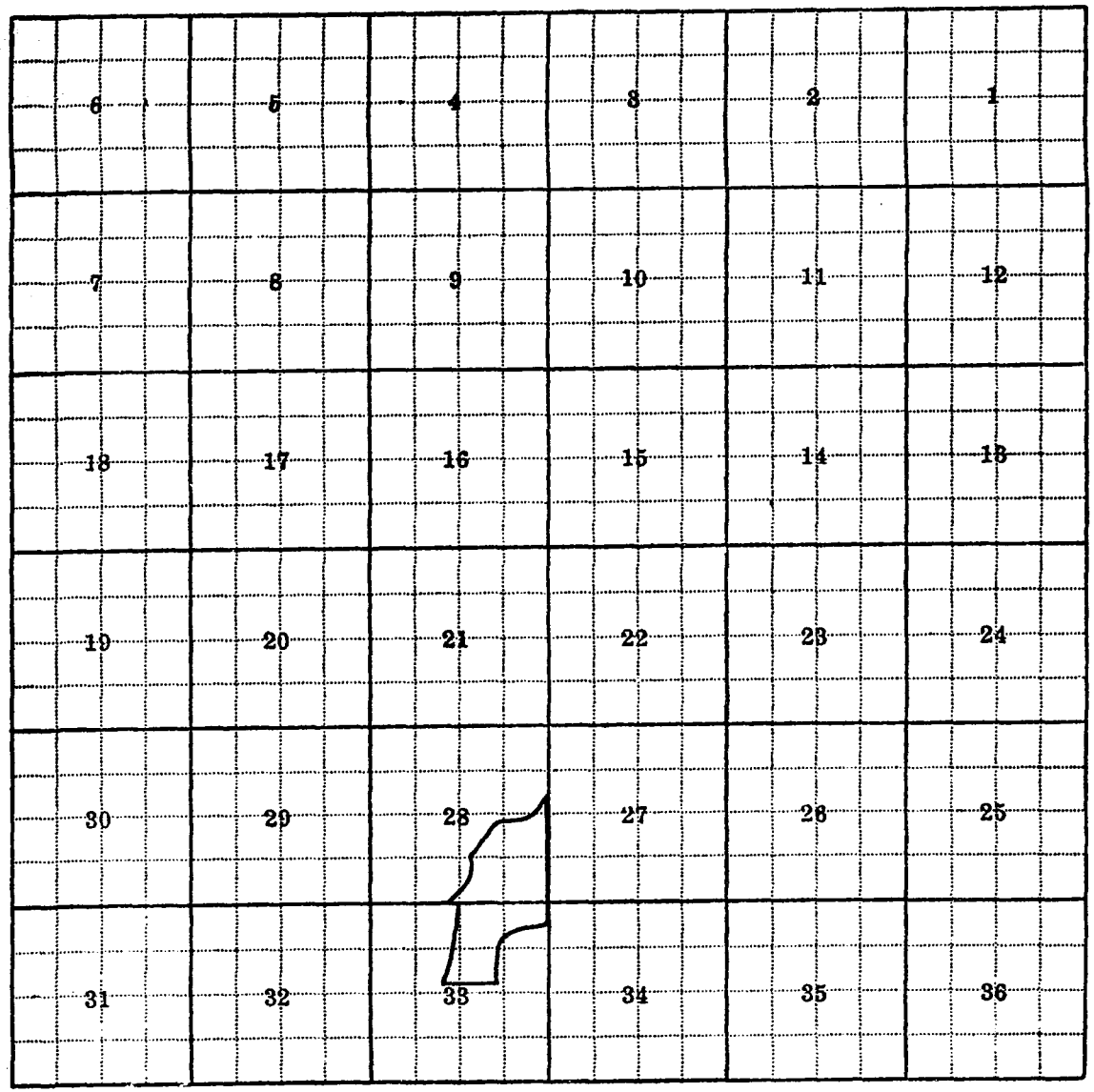

Land Ownership

F-1-A

T. 13N R. 52E Plat No. 26

County: PRAIRIE

Photo No. 2UU-233

MONTANA WATER RESOURCES BOARD

Water Resources Survey

Farm Checked: Date 4-30-1969

By: JIM REHRSIN

Address: GLENDIVE, MONTANA

Legal Land Owner: EUGENE ABY

Address: FALLON, MONTANA

Operator: BERNARD RAKES

Water is delivered by:— (1.) Private System; 2. Ditch Company; 3. State Project; (4.) Federal Project; 5. Irrigation District

App. No. Decree No.	NAME OF APPROPRIATOR TO WHOM DECREED	NAME OF STREAM	Date App. Date Priority	Miner's Inches	In Use	NAME OF DITCH (Water Delivered By)	No.	R/F	Present Irr. Acres	Irrigable Acres
1-38	A.C. GIFFORD	PLUM COULEE CREEK	1-15-1902	500	No (PT)					
* 1-39	A.C. GIFFORD	YELLOWSTONE RIVER	6-15-1903	300	Yes (PT)	* RAKES PUMP & SPRINKLERS	1	R	46	0
SEE PROJ.	U.S.B.R.	YELLOWSTONE RIVER			Yes	FALLON MAIN CANAL	4	R	159	8

NOTE: R—Denotes Regular Irrigation. F—Flood Irrigation.

Adequate Supply: Yes..... No..... Explain.....

Remarks.....

BUFFALO RAPIDS PROJECT DIVISION #2

UNIT NO.	PARCEL	TOTAL ACREAGE	IRR. ACREAGE
U-271		296.89	142.85
			160.00

* RAKES IS GOING TO PUT HIS PUMP ON THE YELLOWSTONE RIVER AND SPRINKLE SOME OF THE SE, SEC. 28, THE LAND BELOW UNIT # 271, THIS YEAR. HE NEEDS THIS LAND FOR HAY CROP NOW. HE WILL PLOW THIS LAND AND SEED IT TO HAY THIS FALL, BUT WILL SPRINKLE THE NATIVE GRASS & HAY IT THIS YEAR.

River Basin: YELLOWSTONE

Information From: BERNARD RAKES

Also in:					
Plat No. 35 Twp. 12N Rge. 53E	Plat No. ..... Twp. ..... Rge.	Plat No. ..... Twp. ..... Rge. .....
Plat No. ..... Twp. ..... Rge.	Plat No. ..... Twp. ..... Rge.	Plat No. ..... Twp. ..... Rge. .....

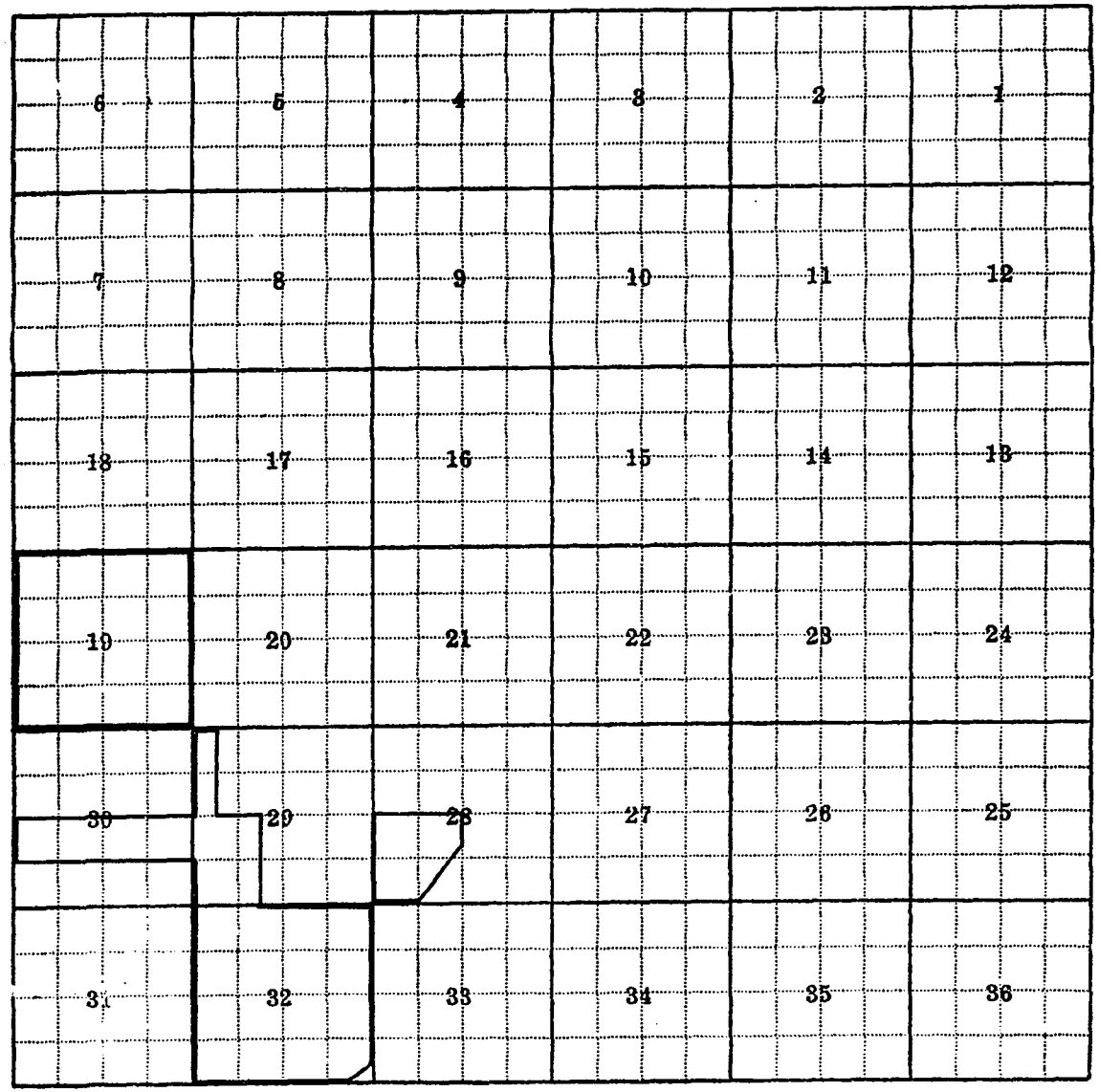

Land Ownership

F-1-A

SEND BOOK

County PRAIRIE

T 13N R 52E Plat No. 26

Farm Checked: Date 4-28-1969

MONTANA WATER RESOURCES BOARD

Water Resources Survey

Photo No. 2UT-248, 246, & 233

By JIM REHREIN

Legal Land Owner KNUTHS CATTLE CO. Address TERRY, MONTANA

Operator GORDON KNUTHS Address SAME

Water is delivered by:— (1.) Private System; 2. Ditch Company; 3. State Project; 4. Federal Project; 5. Irrigation District

App. No. Decree No.	NAME OF APPROPRIATOR TO WHOM DECREED	NAME OF STREAM	Date App. Date Priority	Miner's Inches	In Use	NAME OF DITCH (Water Delivered By)	No.	R/F	Present Irr. Acres	Irrigable Acres
* 1-183	W.S. HALEY	DEER CREEK	7-24-1903	1000	NO					
** 1-26	W.S. HALEY	YELLOWSTONE RIVER	4-25-1903	500	NO					
*** 1-38	A.C. GIFFORD	PLUM COULEE CREEK	1-15-1902	500	NO (PT)					
1-30	IVA. B. HALEY	PINE CREEK	5-10-1903	500	NO	KNUTH SPREADER DIKES				
1-49	ALBERT HARNEL	PINE CREEK	10-11-1907	1000	NO					
		CAMERON CREEK	10-11-1907	1000	NO					

NOTE: R—Denotes Regular Irrigation. F—Flood Irrigation.

Adequate Supply: Yes..... No..... Explain.....

Remarks.....

* KNUTHS USES THIS WATER RIGHT IN T13N-R51E FOR STOCK.

** KNUTHS PLANS TO BUY A PUMP & SPRINKLER AND USE THIS WATER RIGHT TO IRRIGATE LANDS IN SECTIONS 3 & 4, T12N-R52E. HE DID NOT KNOW HE COULD PUMP OUT OF THE YELLOWSTONE RIVER.

*** THIS WATER RIGHT COULD NOT BE USED ON THIS SIDE OF THE RIVER.

River Basin YELLOWSTONE

Also in:								
Plat No. 33	Twp. 12N	Rge. 51E	Plat No. 35	Twp. 13N	Rge. 51E	Plat No.	Twp.	Rge.
Plat No. 34	Twp. 12N	Rge. 52E	Plat No.	Twp.	Rge.	Plat No.	Twp.	Rge.

Information From:

GORDON KNUTHS

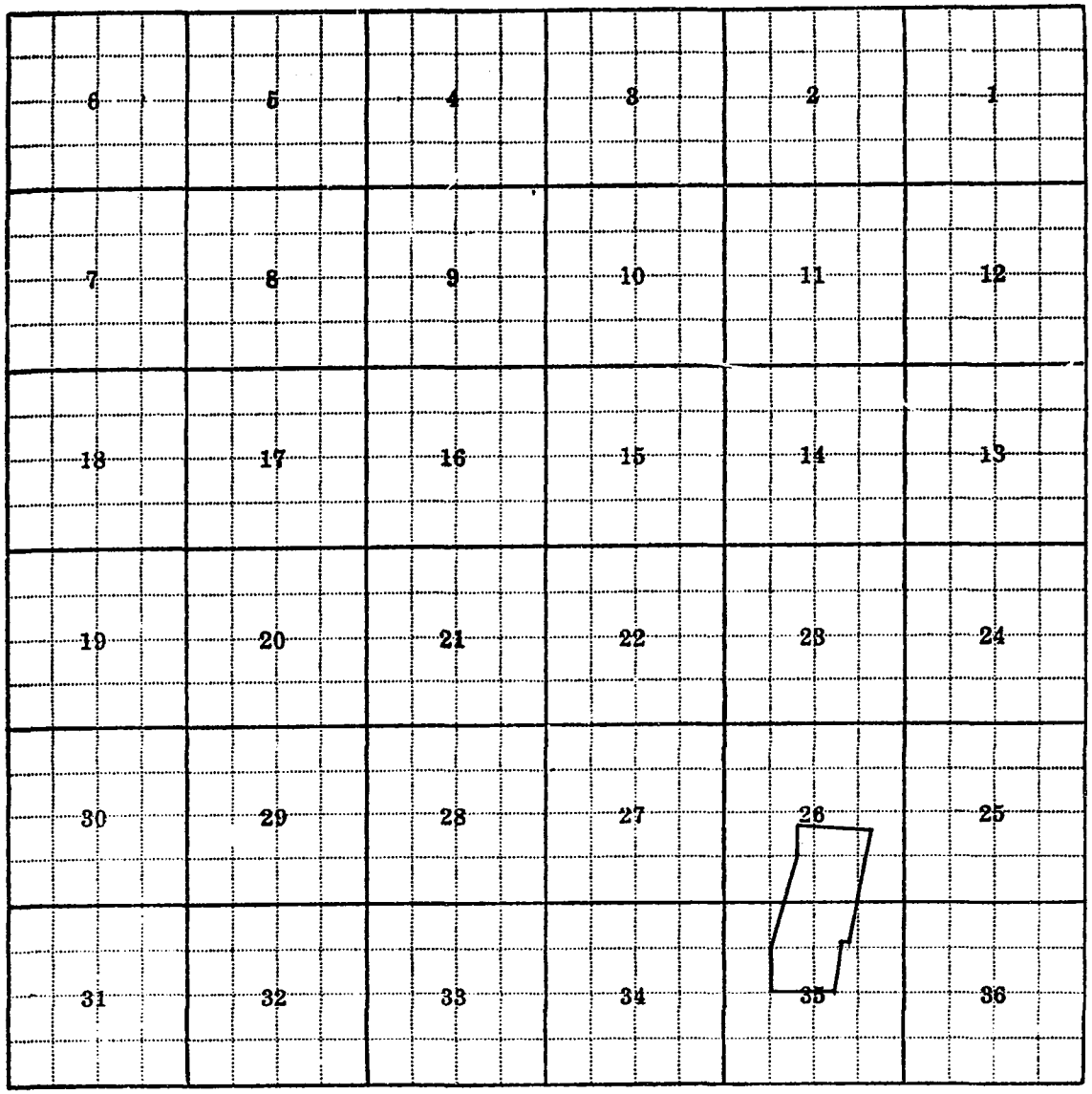

Land Ownership

F-1-A

County: PRAIRIE

T. 13N R. 52E Plat No. 26

Farm Checked: Date 5-1-1969

MONTANA WATER RESOURCES BOARD

Water Resources Survey

Photo No. 2UT-185

By: UTH REHBEIN

Legal Land Owner: ERWIN HOFFER Address: FALLON, MONTANA

Operator: SAME Address: SAME

Water is delivered by:— 1. Private System; 2. Ditch Company; 3. State Project; (4.) Federal Project; 5. Irrigation District

App. No. Decree No.	NAME OF APPROPRIATOR TO WHOM DECREED	NAME OF STREAM	Date App. Date Priority	Miner's Inches	In Use	NAME OF DITCH (Water Delivered By)	No.	R/F	Present Irr. Acres	Irrigable Acres
1-38	A.C. GIFFORD	PLUM COULEE CREEK	1-15-1902	500	No (PT)					
1-39	A.C. GIFFORD	YELLOWSTONE RIVER	6-15-1903	500	No (PT)					
SEE PROJ	U.S.B.R.	YELLOWSTONE RIVER			YES	FALLON MAIN CANAL & FALLON RE-LIFT CANAL LAT. ROOR-B	4	R	179	0

NOTE: R—Denotes Regular Irrigation. F—Flood Irrigation.

Adequate Supply: Yes..... No..... Explain.....

Remarks.....

BUFFALO RAPIDS PROJECT - DIVISION #2

UNIT NO.	PARCEL	TOTAL ACREAGE	IRR. ACREAGE
U-291		160.97	146.98

River Basin: YELLOWSTONE

Also in:								
Plat No.	Twp.	Rge.	Plat No.	Twp.	Rge.	Plat No.	Twp.	Rge.
Plat No.	Twp.	Rge.	Plat No.	Twp.	Rge.	Plat No.	Twp.	Rge.

Information From: HAROLD BREDBERG (NEIGHBOR) & FIELD SURVEY

6	5	4	3	2	1
7	8	9	10	11	12
18	17	16	15	14	13
19	20	21	22	23	24
30	29	28	27	26	25
31	32	33	34	35	36

Land Ownership

F-1-A

County: PRAIRIE

T. 13N R. 52E Plat No. 26

Farm Checked: Date 5-1-1969

MONTANA WATER RESOURCES BOARD

Water Resources Survey

Photo No. 20JJ-185

By JIM REHBEIN

Legal Land Owner: OLIVER RICK — Address: KELLOGG, IDAHO

Operator: TED IRON — Address: FALLON, MONTANA

Water is delivered by:— 1. Private System; 2. Ditch Company; 3. State Project; (4.) Federal Project; 5. Irrigation District

App. No. Decree No.	NAME OF APPROPRIATOR TO WHOM DECREED	NAME OF STREAM	Date App. Date Priority	Miner's Inches	In Use	NAME OF DITCH (Water Delivered By)	No.	R/F	Present Irr. Acres	Irrigable Acres
1-38	A.C. GIFFORD	PLUM CULLEE CREEK	1-15-1902	500	No (PT)					
1-39	A.C. GIFFORD	YELLOWSTONE RIVER	6-15-1903	500	No (PT)					
SEE PROJ.	U.S.B.R.	YELLOWSTONE RIVER			YES	FALLON LOWER MAIN CANAL	4	R	39	0

NOTE: R—Denotes Regular Irrigation. F—Flood Irrigation.

Adequate Supply: Yes..... No..... Explain.....

Remarks

BUFFALO RAPIDS PROJECT - DIVISION #2

UNIT NO. - PARCEL -	TOTAL ACREAGE -	IRR. ACREAGE
U-290	77.93	42.52

River Basin: YELLOWSTONE

Also in: Plat No. Twp. Rge.	Plat No. Twp. Rge.	Plat No. Twp. Rge.
Plat No. Twp. Rge.	Plat No. Twp. Rge.	Plat No. Twp. Rge.

Information From:

D.K.K. HESS (NEIGHBOR)

FIELD SURVEY

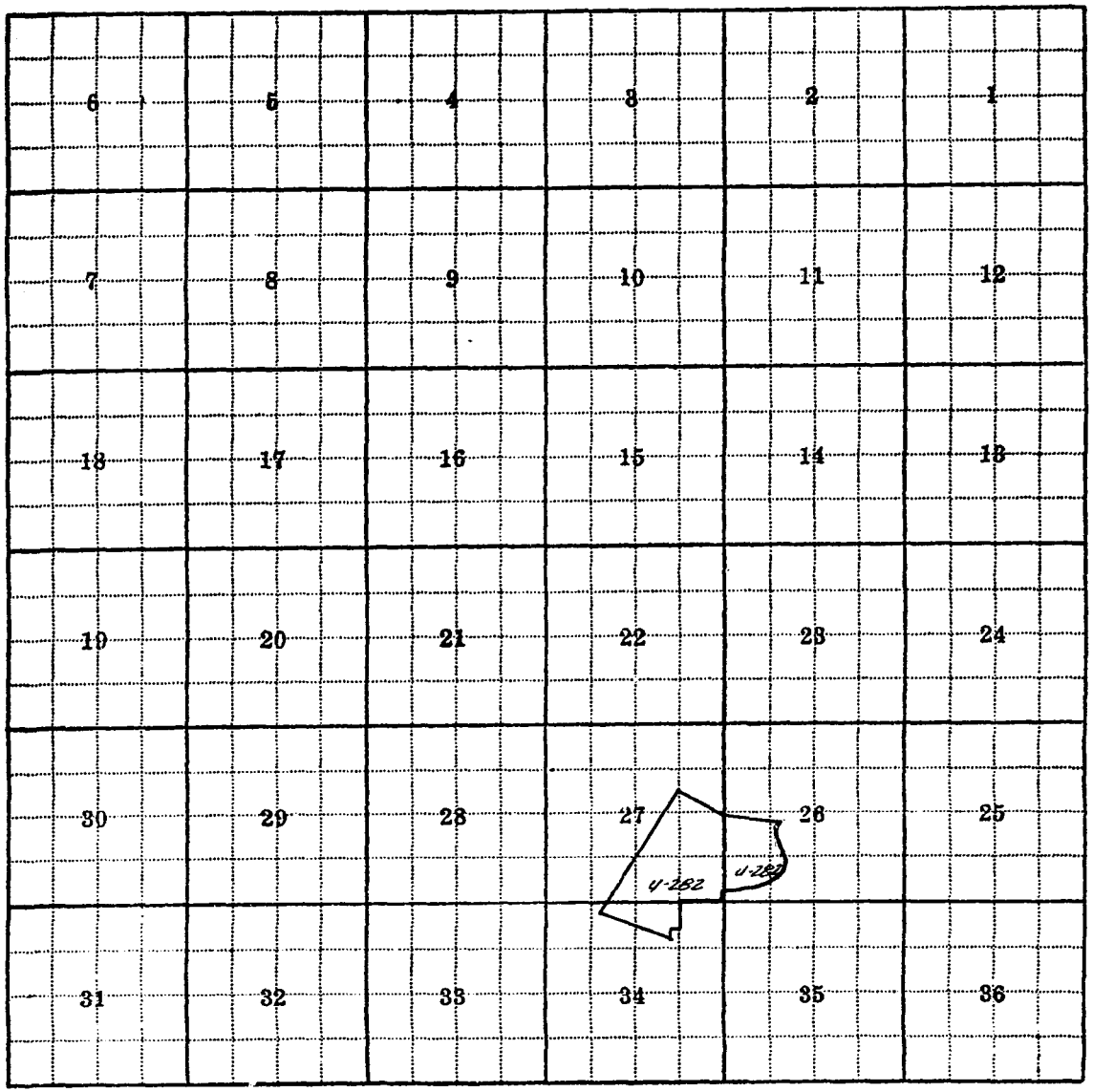

Land Ownership

F-1-A

SERO BOOK

T. 13N R. 52E Plat No. 26

County DAWSON

MONTANA WATER RESOURCES BOARD

Water Resources Survey

Photo No. 20TT-233 & 185

Farm Checked: Date 4-30-1969

By JIM REHBEIN

Legal Land Owner BERNARD RAKES Address FALLON, MONTANA

Operator SAME Address SAME

Water is delivered by:— (1.) Private System; 2. Ditch Company; 3. State Project; (4.) Federal Project; 5. Irrigation District

App. No. Decree No.	NAME OF APPROPRIATOR TO WHOM DECREED	NAME OF STREAM	Date App. Date Priority	Miner's Inches	In Use	NAME OF DITCH (Water Delivered By)	No.	R/F	Present Irr. Acres	Irrigable Acres
1-38	A.C. GIFFORD	PLUM COULEE CREEK	1-15-1902	500	NO(PT)					
* 1-39	A.C. GIFFORD	YELLOWSTONE RIVER	6-15-1903	500	NO(PT)	(SEE NOTE)				
SEE PROJ.	U.S.B.R.	YELLOWSTONE RIVER			YES	FALLON LOWER MAIN CANAL - LAT. 1-6	4	R	136	0

NOTE: R—Denotes Regular Irrigation. F—Flood Irrigation.

Adequate Supply: Yes MOST YEARS No..... Explain.....

Remarks.....

BUFFALO RAPIDS PROJECT - DIVISION #2

UNIT NO.	PARCEL	TOTAL ACREAGE	IRR. ACREAGE
282		234.71	145.09

* IN 1965 WHEN HE COULD NOT GET ENOUGH WATER FROM THE DITCH HE PUMPED FROM THE YELLOWSTONE RIVER. HE HAS THE PUMP & SPRINKLERS AND WILL USE THEM IF HE CAN'T GET ENOUGH FROM THE DITCH. HE HAS SUPPLEMENTED THE NORTH END OF UNIT # 282 THE ONE YEAR ONLY.

River Basin YELLOWSTONE

Information From: BERNARD RAKES

Also in: Plat No..... Twp..... Rge..... Plat No..... Twp..... Rge..... Plat No..... Twp..... Rge.....
Plat No..... Twp..... Rge..... Plat No..... Twp..... Rge..... Plat No..... Twp..... Rge.....

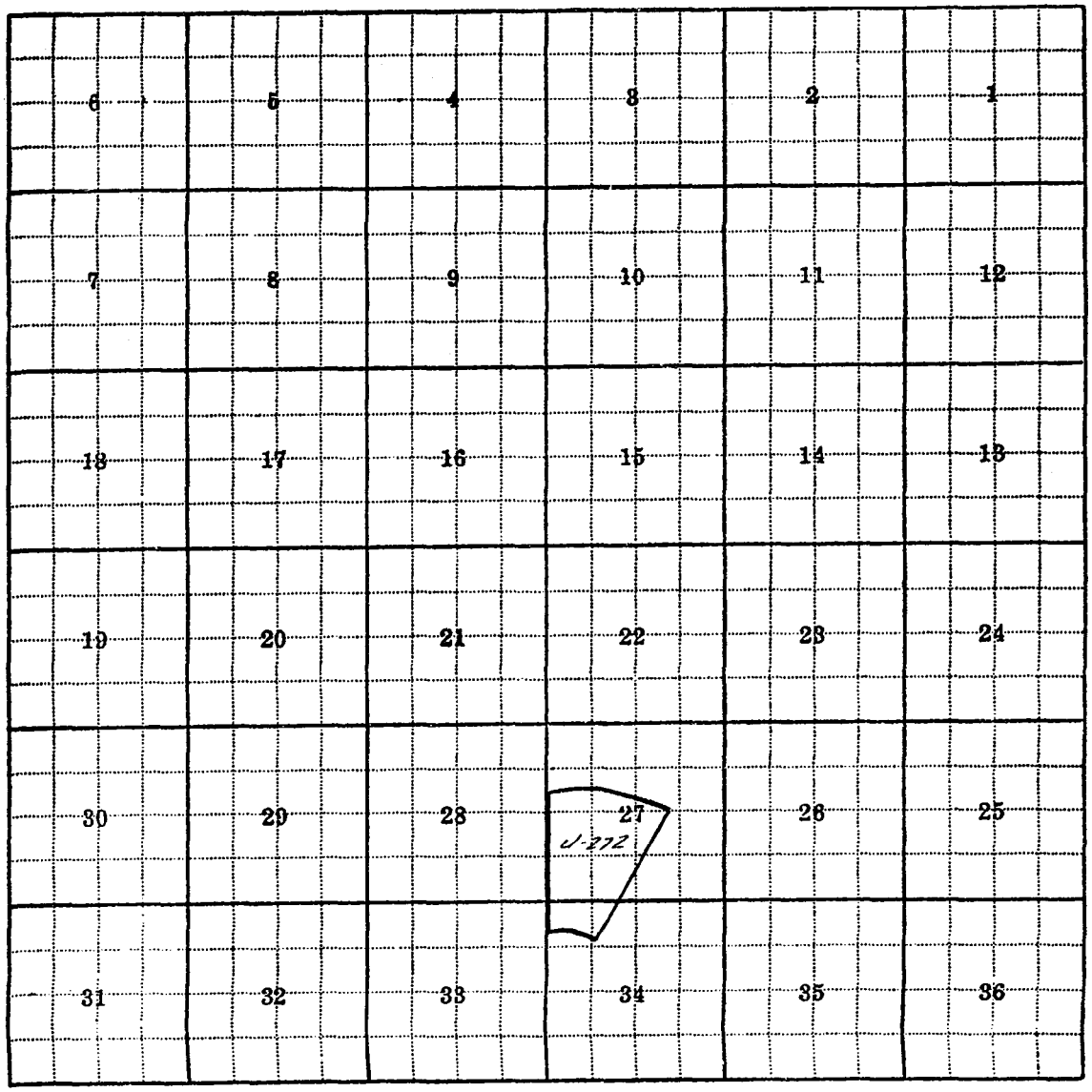

Land Ownership

F-1-A

SEND BOOK

County PRAIRIE

T 13N R 52E Plat No. 26

Farm Checked: Date 4-29-1969

MONTANA WATER RESOURCES BOARD

Water Resources Survey

Photo No. 2JJ-233

By JIM REHREIN

Legal Land Owner ORRIS GALLAND Address FALLON, MONTANA

Operator SAME Address SAME

Water is delivered by:— 1. Private System; 2. Ditch Company; 3. State Project; (4.) Federal Project; 5. Irrigation District

App. No. Decree No.	NAME OF APPROPRIATOR TO WHOM DECREED	NAME OF STREAM	Date App. Date Priority	Miner's Inches	In Use	NAME OF DITCH (Water Delivered By)	No.	R/F	Present Irr. Acres	Irrigable Acres
1-12	AUGELINA GIFFORD	O'FALLON CREEK	8-3-1899	3000	No (DT)					
1-38	A.C. GIFFORD	PLUM COULEE CREEK	1-15-1902	500	No (DT)					
SEE PROJ.	U.S.B.R.	YELLOWSTONE RIVER			YES	FALLON MAIN CANAL	4	R	148	0

NOTE: R—Denotes Regular Irrigation. F—Flood Irrigation.

Adequate Supply: Yes..... No..... Explain.....

Remarks

BUFFALO RAPIDS PROJECT - DIVISION #2

UNIT NO.	PARCEL	TOTAL ACREAGE	IRR. ACREAGE
U-272		307.17	145.10

River Basin YELLOWSTONE

Also in: Plat No..... Twp..... Rge..... Plat No..... Twp..... Rge..... Plat No..... Twp..... Rge.....
Plat No..... Twp..... Rge..... Plat No..... Twp..... Rge..... Plat No..... Twp..... Rge.....

Information From: ORRIS GALLAND

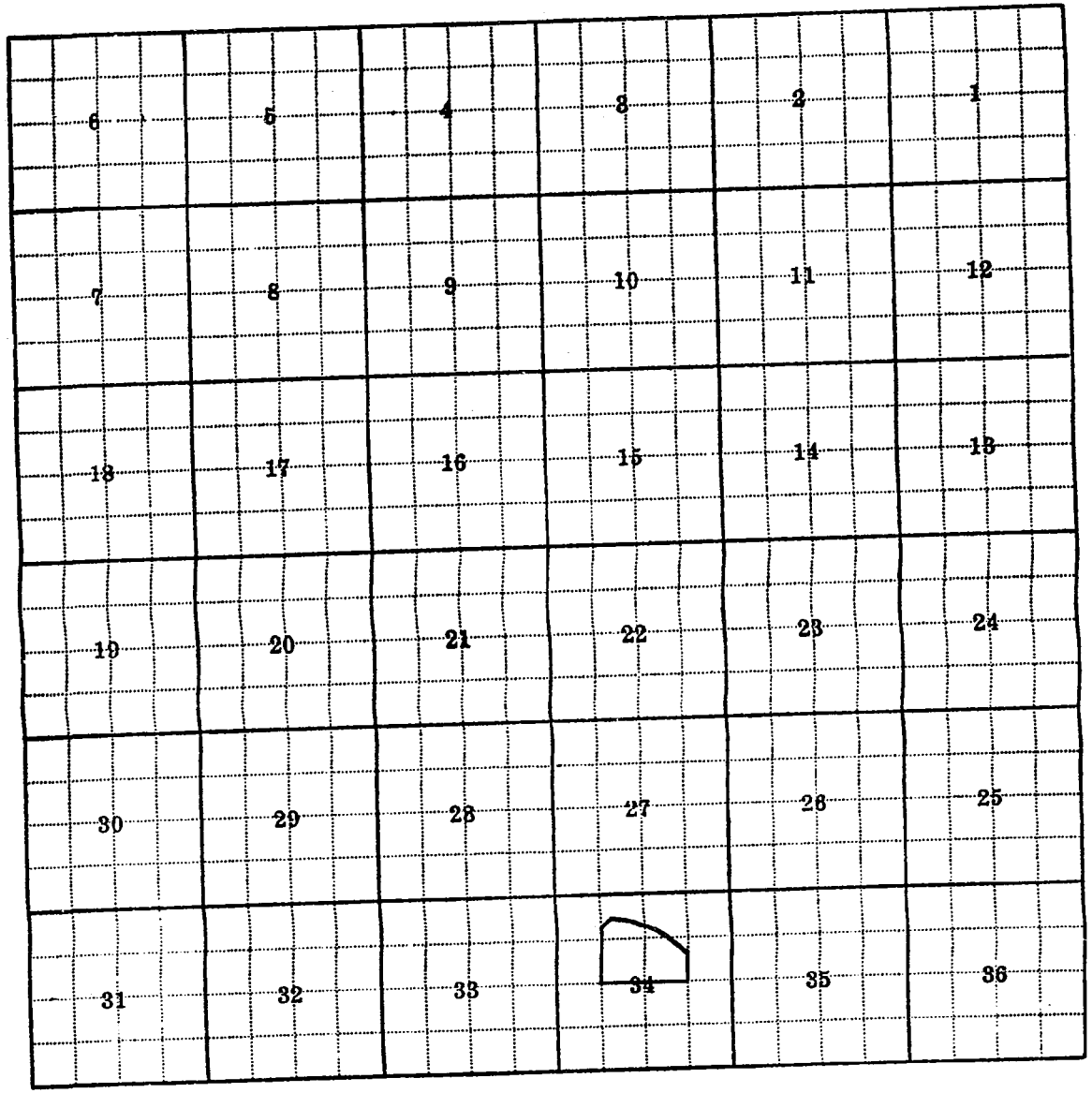

Land Ownership

F-1-A

SEND BOOK TO HENRY GRUB

County PRAIRIE

T 13N R. 52E. Plat No. 26

MONTANA WATER RESOURCES BOARD

Water Resources Survey

Farm Checked: Date 4-30-1969

Photo No. 21TT-233

By TIM REHREIN

Legal Land Owner JOHN C. STEINEL (ESTATE) % HENRY GRUB (BUYING) Address FALLON, MONTANA

Operator DANIEL DUKART Address FALLON, MONTANA

Water is delivered by:— 1. Private System; 2. Ditch Company; 3. State Project; (4.) Federal Project; 5. Irrigation District

App. No. Decree No.	NAME OF APPROPRIATOR TO WHOM DECREED	NAME OF STREAM	Date App. Date Priority	Miner's Inches	In Use	NAME OF DITCH (Water Delivered By)	No.	R/F	Present Irr. Acres	Irrigable Acres
1-38	A.C. GIFFORD	PLUM COULEE CREEK	1-15-1902	500	No (PT)					
* SEE PROJ.	U.S.B.R.	YELLOWSTONE RIVER			YES					
** SEE PROJ.	U.S.B.R.	YELLOWSTONE RIVER			YES	LAT-ROOR-FALLON RELIFT	4	R	50	0

NOTE: R—Denotes Regular Irrigation. F—Flood Irrigation.

Adequate Supply: Yes..... No..... Explain.....

Remarks.....

BUFFALO RAPIDS PROJECT - DIVISION #2

Unit No.	Parcel	Total Acreage	Irr. Acreage
*	PT. NW¼, & PT. SW¼NW, SEC. 34.	89.75	57.05
** U-281			

River Basin YELLOWSTONE

Also in: Plat No. Twp. Rge.	Plat No. Twp. Rge.	Plat No. Twp. Rge.
Plat No. Twp. Rge.	Plat No. Twp. Rge.	Plat No. Twp. Rge.

Information From: HENRY GRUB & DAN. DUKART

6	5	4	3	2	1
7	8	9	10	11	12
18	17	16	15	14	13
19	20	21	22	23	24
30	29	28	27	26	25
31	32	33	34	35	36

Land Ownership WATER RIGHTS - 1-12 & 1-38 UNIT No. 273

F-1-A

County PRAIRIE

T. 13N R. 52E Plat No. 26

Farm Checked: Date 4-30-1969

MONTANA WATER RESOURCES BOARD

Water Resources Survey

Photo No. 2UU-233

By JIM REHBEIN

Legal Land Owner SHIRLEY & DANIEL DUKART Address FALLON, MONTANA

Operator SAME Address SAME

Water is delivered by:— 1. Private System; 2. Ditch Company; 3. State Project; (4) Federal Project; 5. Irrigation District

App. No. Decree No.	NAME OF APPROPRIATOR TO WHOM DECREED	NAME OF STREAM	Date App. Date Priority	Miner's Inches	In Use	NAME OF DITCH (Water Delivered By)	No.	R/F	Present Irr. Acres	Irrigable Acres
1-12	ANGELINE GIFFORD	O'FALLON CREEK	8-3-1899	3000	No (DI)					
1-38	A.C. GIFFORD	PLUM COULEE CREEK	1-15-1902	500	No (DI)					
SEE PRINT	U.S. B.R.	YELLOWSTONE RIVER			YES	FALLON RELIEF CANAL LAT.-ROOR	4	R	6	0

NOTE: R—Denotes Regular Irrigation. F—Flood Irrigation.

Adequate Supply: Yes..... No..... Explain.....

Remarks.....

BUFFALO RAPIDS PROJECT- DIVISION #2

UNIT NO. - PARCEL -	TOTAL ACREAGE -	IRR. ACREAGE
U-273	10.00	6.00
(DI.)		

River Basin YELLOWSTONE

Also in: Plat No. Twp. Rge.	Plat No. Twp. Rge.	Plat No. Twp. Rge.
Plat No. Twp. Rge.	Plat No. Twp. Rge.	Plat No. Twp. Rge.

Information From:

DANIEL DUKART

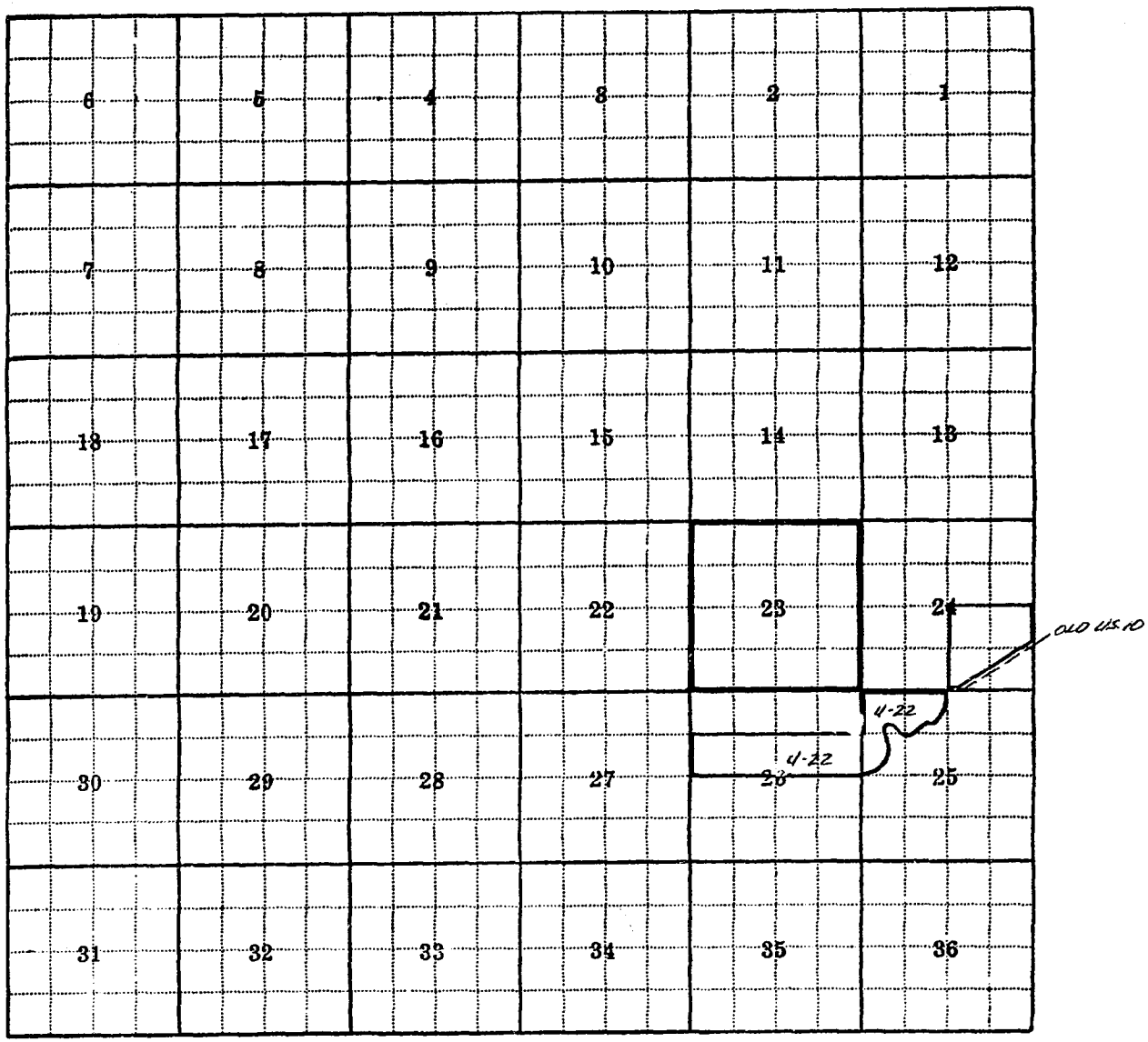

Land Ownership

F-1-A

County: PRAIRIE

Farm Checked: Date 5-2-1969

By: JIM REHREIN

T. 13N R. 52E Plat No. 26

Photo No. 2UU-183 & 185

MONTANA WATER RESOURCES BOARD

Water Resources Survey

Legal Land Owner: ALDEN L. DENBY Address: FALLON, MONTANA

Operator: SAME Address: SAME

Water is delivered by:— (1) Private System; 2. Ditch Company; 3. State Project; (4) Federal Project; 5. Irrigation District

App. No. Decree No.	NAME OF APPROPRIATOR TO WHOM DECREED	NAME OF STREAM	Date App. Date Priority	Miner's Inches	In Use	NAME OF DITCH (Water Delivered By)	No.	R/F	Present Irr. Acres	Irrigable Acres
1-98	A.C. GIFFORD	PLUM COULEE CREEK	1-15-1902	500	1/6 (PT)					
1-77	ALDEN L. DENBY	YELLOWSTONE RIVER	7-29-1908	1000	YES	DENBY PUMP & DITCH	1	R	24	0
SEE PROJ.	U.S.B.R.	YELLOWSTONE RIVER			YES	GLENDIVE MAIN CANAL LAT-COL & LAT. 05	4	R	43	0

NOTE: R—Denotes Regular Irrigation. F—Flood Irrigation.

Adequate Supply: Yes..... No..... Explain.....

Remarks.....

BUFFALO RAPIDS PROJECT - DIVISION #1

UNIT No.	PARCEL	TOTAL ACREAGE	IRR. ACREAGE
22	PT. SE, SEC. 24	288.47	45.00

DENBY PUMPS OUT OF THE YELLOWSTONE AND IRRIGATES ABOUT 20 ACRES. HE PLANS TO LEVEL MORE LAND AND IRRIGATE THE LAND MARKED "F.L." IN SECTIONS 25 & 26.

River Basin: YELLOWSTONE

Also in: Plat No..... Twp..... Rge..... Plat No..... Twp..... Rge..... Plat No..... Twp..... Rge.....
Plat No..... Twp..... Rge..... Plat No..... Twp..... Rge..... Plat No..... Twp..... Rge.....

Information From: ALDEN DENBY

6	5	4	3	2	1
7	8	9	10	11	12
18	17	16	15	14	13
19	20	21	22	23	24
30	29	28	27	26	25
31	32	33	34	35	36

Land Ownership

F-1-A

County PRAIRIE

T 13N R 52E Plat No. 26

Farm Checked: Date 4-28-1969

MONTANA WATER RESOURCES BOARD

Water Resources Survey

Photo No. 2UU-125

By JIM REUBEIN

Legal Land Owner ALBERT STICKLE & ISIDORE SACKMAN Address FALLON, MONTANA

Operator ALBERT STICKLE Address SAME

Water is delivered by:— 1. Private System; 2. Ditch Company; 3. State Project; (4.) Federal Project; 5. Irrigation District

App. No. Decree No.	NAME OF APPROPRIATOR TO WHOM DECREED	NAME OF STREAM	Date App. Date Priority	Miner's Inches	In Use	NAME OF DITCH (Water Delivered By)	No.	R/F	Present Irr. Acres	Irrigable Acres
SEE REMT.	U.S.B.R.	YELLOWSTONE RIVER			YES	FALLON MAIN CANAL				
						LOWER LIFT - LAT E31	4	R	97	0

NOTE: R—Denotes Regular Irrigation. F—Flood Irrigation.

Adequate Supply: Yes..... No..... Explain.....

Remarks.....

BUFFALO RAPIDS PROJECT - DIVISION #2

UNIT NO. -	PARCEL -	TOTAL ACREAGE -	IRR. ACREAGE
	PT. N½, PT. SW¼, SEC. 36	207.06	93.19

River Basin YELLOWSTONE

Also in: Plat No..... Twp..... Rge..... Plat No..... Twp..... Rge..... Plat No..... Twp..... Rge.....
Plat No..... Twp..... Rge..... Plat No..... Twp..... Rge..... Plat No..... Twp..... Rge.....

Information From: ALBERT STICKLE

6	5	4	3	2	1
7	8	9	10	11	12
18	17	16	15	14	13
19	20	21	22	23	24
30	29	28	27	26	25
31	32	33	34	35	36

Land Ownership

F-1-A

County PRAIRIE

T. 13N R. 52E Plat No. 26

Farm Checked: Date 5-1-1969

MONTANA WATER RESOURCES BOARD

Water Resources Survey

Photo No. 2UU-185

By JIM REHBEIN

Legal Land Owner N. J. HIRSTETTER (TRUSTEE) FOR THOMAS & JUDITH HIRSTETTER Address CIRCLE, MONTANA

Operator CARL PISK Address FALLON, MONTANA

Water is delivered by:— 1. Private System; 2. Ditch Company; 3. State Project; (4.) Federal Project; 5. Irrigation District

App. No. Decree No.	NAME OF APPROPRIATOR TO WHOM DECREED	NAME OF STREAM	Date App. Date Priority	Miner's Inches	In Use	NAME OF DITCH (Water Delivered By)	No.	R/F	Present Irr. Acres	Irrigable Acres
SEE PROJ.	U.S.B.R	YELLOWSTONE RIVER			YES	FALLON RELIEF CANAL				
						LAT. RD. OL	4	R	132	26

NOTE: R—Denotes Regular Irrigation. F—Flood Irrigation.

Adequate Supply: Yes..... No..... Explain.....

Remarks.....

BUFFALO RAPIDS PROJECT - DIVISION #2

UNIT NO. — PARCEL — TOTAL ACREAGE — IRR. ACREAGE

PT. SW, SE, SEC 36 271.96 181.56

PX IN THE SWY IS IN SOIL BANK AND WILL BE IRRIGATED WHEN IT COMES OUT OF SOIL BANK.

River Basin YELLOWSTONE

Also in: Plat No. 35 Twp. 12N Rge. 53E	Plat No. ..... Twp. ..... Rge.	Plat No. ..... Twp. ..... Rge. .....
Plat No. ..... Twp. ..... Rge.	Plat No. ..... Twp. ..... Rge.	Plat No. ..... Twp. ..... Rge. .....

Information From:

CARL PISK

6	5	4	3	2	1
7	8	9	10	11	12
18	17	16	15	14	13
19	20	21	22	23	24
30	29	28	27	26	25
31	32	33	34	35	36

Land Ownership

F-1-A

County PRAIRIE

T. 13N. R. 52E Plat No. 26

Farm Checked: Date 4-28-1969

MONTANA WATER RESOURCES BOARD

Water Resources Survey

Photo No. 2JT-185

By JIM REHBEIN

Legal Land Owner * JOHN & ESTER KALWBACK Address FALLON, MONTANA

Operator SAME Address SAME

Water is delivered by:— 1. Private System; 2. Ditch Company; 3. State Project; (4.) Federal Project; 5. Irrigation District

App. No. Decree No.	NAME OF APPROPRIATOR TO WHOM DECREED	NAME OF STREAM	Date App. Date Priority	Miner's Inches	In Use	NAME OF DITCH (Water Delivered By)	No.	R/F	Present Irr. Acres	Irrigable Acres
SEE BOOK	U.S.B.R.	YELLOWSTONE RIVER			YES	FALLON RELIEF CANAL				
						LAT RDDR	4	R	18	0

NOTE: R—Denotes Regular Irrigation. F—Flood Irrigation.

Adequate Supply: Yes..... No..... Explain.....

Remarks.....

BUFFALO RAPIDS PROJECT - DIVISION #2

UNIT NO. — PARCEL — TOTAL ACREAGE — IRR ACREAGE

W. OF RELIEF PUMP 17.40 16.35

IN SEC. 36

* IVAN HITORTH SOLD THIS TO KALWBACK

River Basin YELLOWSTONE

Also in: Plat No. 35 Twp. 12N Rge. 52E	Plat No. ..... Twp. ..... Rge.	Plat No. ..... Twp. ..... Rge. .....
Plat No. ..... Twp. ..... Rge.	Plat No. ..... Twp. ..... Rge.	Plat No. ..... Twp. ..... Rge. .....

Information From:

JOHN KALWBACK

6	5	4	3	2	1
7	8	9	10	11	12
18	17	16	15	14	13
19	20	21	22	23	24
30	29	28	27	26	25
31	32	33	34	35	36

Land Ownership

F-1-A

County: PRAIRIE

T. 13N R. 52E Plat No. 26

Farm Checked: Date 4-30-1969

MONTANA WATER RESOURCES BOARD

Water Resources Survey

Photo No 2UU-185

By: JIM REHREIN

Legal Land Owner: FRED J. SACKMAN & NATHANIAL STICKEL Address: FALLON, MONTANA

Operator: FRED SACKMAN (SEND BOOK) Address: SAME

Water is delivered by:— 1. Private System; 2. Ditch Company; 3. State Project; (4.) Federal Project; 5. Irrigation District

App. No. Decree No.	NAME OF APPROPRIATOR TO WHOM DECREED	NAME OF STREAM	Date App. Date Priority	Miner's Inches	In Use	NAME OF DITCH (Water Delivered By)	No.	R/F	Present Irr. Acres	Irrigable Acres
SEE PROJ.	U.S.B.R.	YELLOWSTONE RIVER			YES	FALLON MAIN CANAL				
						LOWER LIFT - LAT. F-3-1	4	R	77	0

NOTE: R—Denotes Regular Irrigation. F—Flood Irrigation.

Adequate Supply: Yes..... No..... Explain.....

Remarks

BUFFALO RAPIDS PROJECT - DIVISION #2

UNIT NO. -	PARCEL -	TOTAL ACREAGE -	IRRIGATED ACREAGE
	PT. OF NW, SEC. 36	207.06	88.77

JOHN K. LAMBACK CONTRACTS 11 ACRES OF BEETS - DIFFERENT FIELDS EACH YEAR.

River Basin: YELLOWSTONE

Also in: Plat No. Twp. Rge.	Plat No. Twp. Rge.	Plat No. Twp. Rge.
Plat No. Twp. Rge.	Plat No. Twp. Rge.	Plat No. Twp. Rge.

Information From:

FRED SACKMAN & TILLIE STICKEL

6	5	4	3	2	1
7	8	9	10	11	12
18	17	16	15	14	13
19	20	21	22	23	24
30	29	28	27	26	25
31	32	33	34	35	36

Land Ownership

F-1-A

SEND BOOK

County PRAIRIE

T 13N R 52E Plat No. 26

Farm Checked: Date 4-29-1969

MONTANA WATER RESOURCES BOARD

Water Resources Survey

Photo No. 2UU-233 & 185

By JIM BEHREN

Legal Land Owner JOHN W. & ARLENE HESS (H&W) Address FALLON, MONTANA

Operator SAME Address SAME

Water is delivered by:— 1. Private System; 2. Ditch Company; 3. State Project; (4.) Federal Project; 5. Irrigation District

App. No. Decree No.	NAME OF APPROPRIATOR TO WHOM DECREED	NAME OF STREAM	Date App. Date Priority	Miner's Inches	In Use	NAME OF DITCH (Water Delivered By)	No.	R/F	Present Irr. Acres	Irrigable Acres
1-38	A.C. GIFFORD	PLUM COULEE CREEK	1-15-1902	500	STOCK	(PT)				
SEE PROJ.	U.S.B.R.	YELLOWSTONE RIVER			SES	FALLON MAIN CANAL & FALLON RELIFT CANAL				
						LAT-ROCR-B-1	4	R	127	0

NOTE: R—Denotes Regular Irrigation. F—Flood Irrigation.

Adequate Supply: Yes..... No..... Explain.....

Remarks.....

BUFFALO RAPIDS PROJECT - DIVISION #2

UNIT NO.	PARCEL	TOTAL ACREAGE		IRR. ACREAGE
	E2NE, SEC 34	80.00	APPROX.	58.00
	W2NW, SEC 35	80.00		62.00

River Basin YELLOWSTONE

Also in: Plat No. Twp. Rge.	Plat No. Twp. Rge.	Plat No. Twp. Rge.
Plat No. Twp. Rge.	Plat No. Twp. Rge.	Plat No. Twp. Rge.

Information From: RICHARD HESS (SON)

6	5	4	3	2	1
7	8	9	10	11	12
18	17	16	15	14	13
19	20	21	22	23	24
30	29	28	27	26	25
31	32	33	34	35	36

U-287

Land Ownership

F-1-A

County PRAIRIE

T. 13N R. 52E Plat No. 26

Farm Checked: Date 4-30-69

MONTANA WATER RESOURCES BOARD

Water Resources Survey

Photo No. ZJT- 185

By JIM REABEIN

Legal Land Owner DENNIS HJORTH Address FALLON, MONT.

Operator ERWIN HOFFER Address FALLON, MONT.

Water is delivered by:— 1. Private System; 2. Ditch Company; 3. State Project; (4) Federal Project; 5. Irrigation District

App. No. Decree No.	NAME OF APPROPRIATOR TO WHOM DECREED	NAME OF STREAM	Date App. Date Priority	Miner's Inches	In Use	NAME OF DITCH (Water Delivered By)	No.	R/F	Present Irr. Acres	Irrigable Acres
SEE PROJ.	USBR	YELLOWSTONE RIVER			YES	FALLON RELIEF CANAL LAT- ROOR	4	R	3	

NOTE: R—Denotes Regular Irrigation. F—Flood Irrigation.

Adequate Supply: Yes..... No..... Explain.....

Remarks BUFFALO RAPIDS PROJECT DIV. #2

UNIT # PARCEL TOTAL AC. IRR. AC.
287

THIS SMALL PARCEL IS IN UNIT #287 BUT DOES NOT GET WATER FROM U-287
IT GETS WATER FROM HOFFER'S PRIVATE OWNERSHIP IN SE SEC. 34- HOFFER ALSO HAYS I.T.

River Basin YELLOWSTONE

Also in: Plat No. Twp. Rge.	Plat No. Twp. Rge.	Plat No. Twp. Rge.
Plat No. Twp. Rge.	Plat No. Twp. Rge.	Plat No. Twp. Rge.

Information From:

DENNIS HJORTH

6	5	4	3	2	1
7	8	9	10	11	12
18	17	16	15	14	13
19	20	21	22	23	24
30	29	28	27	26	25
31	32	33	34	35	36

Land Ownership _____

_____

_____

F-1-A

County PRAIRIE

T 15N R 52E Plat No. 26

Farm Checked: Date 4-30-69

Photo No. 2JJ-185

By J. REHBEIN

MONTANA WATER RESOURCES BOARD

Water Resources Survey

Legal Land Owner DENNIS HJORTH Address FALLON, MONT.

Operator SAME Address

Water is delivered by:— 1. Private System; 2. Ditch Company; 3. State Project; (4) Federal Project; 5. Irrigation District

App. No. Decree No.	NAME OF APPROPRIATOR TO WHOM DECREED	NAME OF STREAM	Date App. Date Priority	Miner's Inches	In Use	NAME OF DITCH (Water Delivered By)	No.	R/F	Present Irr. Acres	Irrigable Acres
SEE PROJ	USBR	YELLOWSTONE RIVER			YES	FALLON RELIEF CANAL LAT. RD. OR	4	R	30	

NOTE: R—Denotes Regular Irrigation. F—Flood Irrigation.

Adequate Supply: Yes..... No..... Explain.....

Remarks BUFFALO RAPIDS PROJ. DIV. #2

UNIT #	PARCEL	TOTAL AC.	IRR. AC.
U-287		171.44	131.66

THE SMALL POINT IN THE SW SW of SEC. 35 IN UNIT NO. 287 IS IRRIGATED BY ERWIN HOFFER + HAYED BY HOFFER

River Basin YELLOWSTONE

Also in: Plat No. 35 Twp. 12N Rge. 53E	Plat No. ..... Twp. ..... Rge.	Plat No. ..... Twp. ..... Rge. .....
Plat No. ..... Twp. ..... Rge.	Plat No. ..... Twp. ..... Rge.	Plat No. ..... Twp. ..... Rge. .....

Information From:

DENNIS HJORTH

6	5	4	3	2	1
7	8	9	10	11	12
18	17	16	15	14	13
19	20	21	22	23	24
30	29	28	27	26	25
31	32	33	34	35	36

Land Ownership: SMALL POINT IN SOUTHWEST SW, SEC 35 IS IN UNIT # 287 owned by DENNIS HJORTH but FARM by HOFFER

F-1-A

County PRAIRIE

T. 13N R. 52E Plat No. 26

Farm Checked: Date 4-30-69

Photo No. 2JJ-233

By JIM REHBEIN

MONTANA WATER RESOURCES BOARD

Water Resources Survey

Legal Land Owner DAVID, ERWIN, LINDA, & ELEANOR HOFFER Address FALLON, MONT. CABIN CR. Rd.

Operator SAME (ERWIN HOFFER) Address SAME

Water is delivered by:— 1. Private System; 2. Ditch Company; 3. State Project; (4) Federal Project; 5. Irrigation District

App. No. Decree No.	NAME OF APPROPRIATOR TO WHOM DECREED	NAME OF STREAM	Date App. Date Priority	Miner's Inches	In Use	NAME OF DITCH (Water Delivered By)	No.	R/F	Present Irr. Acres	Irrigable Acres
1-38	A.C. GIFFORD	PLUM COULEE CREEK	1-15-02	500	NO (PT)					
SEE PROJ	U.S.B.R.	YELLOWSTONE RIVER			YES	FALLON RELIFT CANAL AT DOOR	4	R	26	0

NOTE: R—Denotes Regular Irrigation. F—Flood Irrigation.

Adequate Supply: Yes No Explain

Remarks BUFFALO RAPIDS PROJECT DIVISION #2

UNIT #	[illegible]EL	TOTAL ACREAGE	IRRIGATED ACREAGE
	PT [illegible]E, SEC. 34	27.59	27.59

River Basin YELLOWSTONE RIVER

Also in: Plat No. Twp. Rge.	Plat No. Twp. Rge.	Plat No. Twp. Rge.
Plat No. Twp. Rge.	Plat No. Twp. Rge.	Plat No. Twp. Rge.

Information From: HENRY GRUB, DENNIS HJORTH & HAROLD BREDBERG (NEIGHBORS)

6	5	4	3	2	1
7	8	9	10	11	12
18	17	16	15	14	13
19	20	21	22	23	24
30	29	28	27	26	25
31	32	33	34	35	36

Land Ownership

F-1-A

County PRAIRIE

T 13N R 52E Plat No. 26

Farm Checked: Date 5-2-69

MONTANA WATER RESOURCES BOARD

Water Resources Survey

Photo No. 2JJ-183, 2JJ-185

By JIM REHBEIN

Legal Land Owner HAROLD & LILLIAN LAPP Address GLENDIVE, MONT. (CRACKER BOX RT.)

Operator SAME Address

Water is delivered by:— 1. Private System; 2. Ditch Company; 3. State Project; (4.) Federal Project; 5. Irrigation District

App. No. Decree No.	NAME OF APPROPRIATOR TO WHOM DECREED	NAME OF STREAM	Date App. Date Priority	Miner's Inches	In Use	NAME OF DITCH (Water Delivered By)	No.	R/F	Present Irr. Acres	Irrigable Acre
SEE PROJ.	USBR	YELLOWSTONE RIVER			YES	GLENDIVE MAIN CANAL LAT. 0-1 & 0.9	4	R	117	

NOTE: R—Denotes Regular Irrigation. F—Flood Irrigation.

Adequate Supply: Yes..... No..... Explain.....

Remarks BUFFALO RAPIDS - PROJECT DIV. #1

UNIT #	PARCEL	TOTAL AC.	IRR. AC.
11-23		165.00	120.00

River Basin YELLOWSTONE

Also in: Plat No. 27 Twp 13N Rge 53E | Plat No..... Twp..... Rge..... | Plat No..... Twp..... Rge.....

Plat No..... Twp..... Rge..... | Plat No..... Twp..... Rge..... | Plat No..... Twp..... Rge.....

Information From: HAROLD LAPP

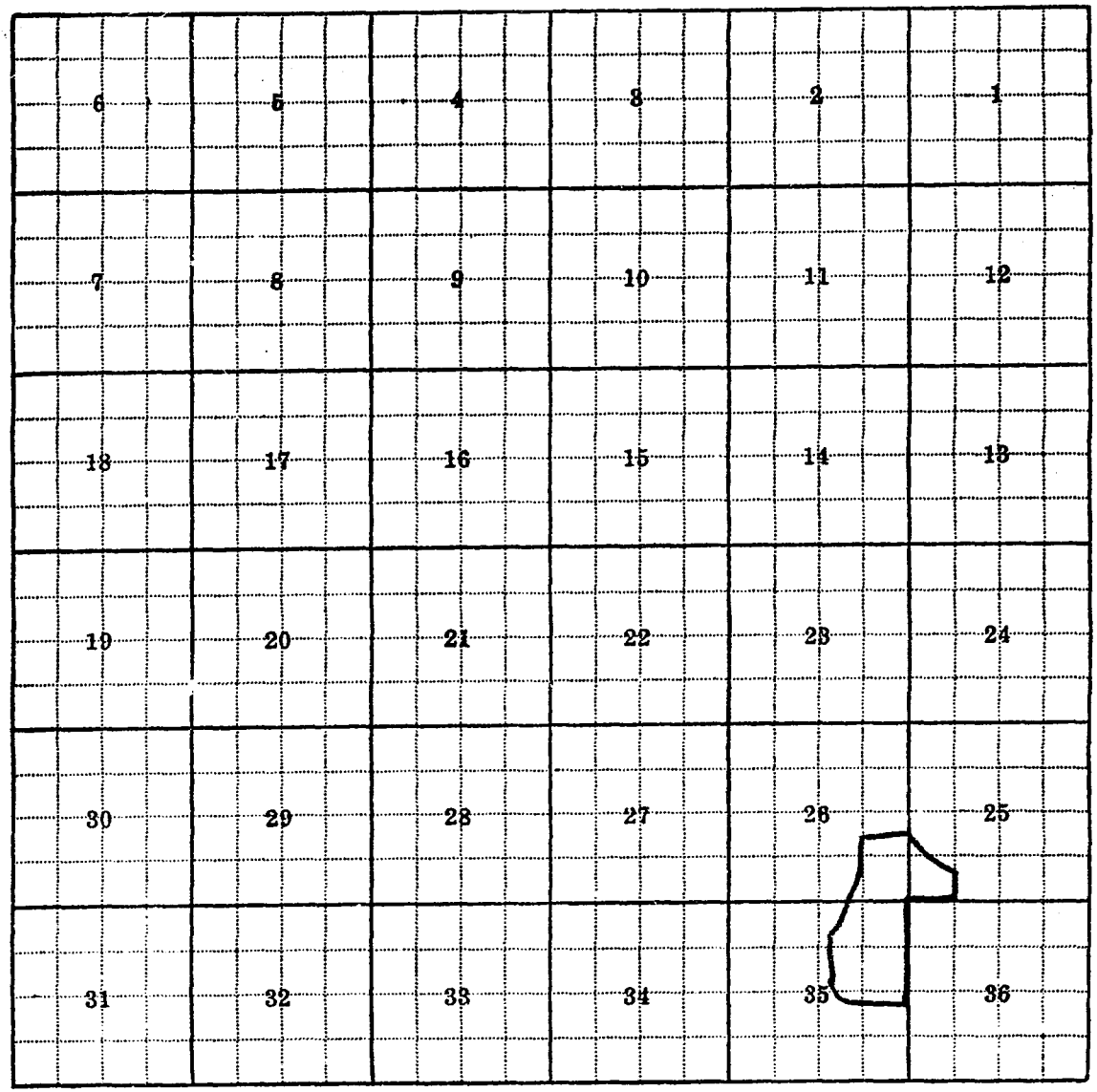

Land Ownership

F-1-A

County PRAIRIE

T. 13N R. 52E Plat No. 26

Farm Checked: Date 4-28-69

MONTANA WATER RESOURCES BOARD

Water Resources Survey

Photo No. 2TT-185

By JIM REHBEIN

Legal Land Owner JOHN LAPP Address FALLON, MONT.

Operator SAME Address

Water is delivered by:— 1. Private System; 2. Ditch Company; 3. State Project; (4.) Federal Project; 5. Irrigation District

App. No. Decree No.	NAME OF APPROPRIATOR TO WHOM DECREED	NAME OF STREAM	Date App. Date Priority	Miner's Inches	In Use	NAME OF DITCH (Water Delivered By)	No.	R/F	Present Irr. Acres	Irrigable Acres
1-38	A.C. GIFFORD	PLUM COULEE CREEK	1-15-02	500	NO (PT)					
1-39	A.C. GIFFORD	YELLOWSTONE RIVER	6-15-03	500	NO (PT)					
SEE PROJ.	USBR	YELLOWSTONE RIVER			YES	FALLON MAIN CANAL & FALLON RELIFT CANAL LAT. ROOR-B	4	R	158	

NOTE: R—Denotes Regular Irrigation. F—Flood Irrigation.

Adequate Supply: Yes..... No..... Explain.....

Remarks BUFFALO RAPIDS PROJ. DIV. #2

UNIT	PARCEL	TOTAL AC.	IRR. AC.
U-292		192.42	156.47

River Basin YELLOWSTONE

Also in: Plat No..... Twp..... Rge..... Plat No..... Twp..... Rge..... Plat No..... Twp..... Rge.....
Plat No..... Twp..... Rge..... Plat No..... Twp..... Rge..... Plat No..... Twp..... Rge.....

Information From: JOHN L

6	5	4	3	2	1
7	8	9	10	11	12
18	17	16	15	14	13
19	20	21	22	23	24
30	29	28	27	26	25
31	32	33	34	35	36

U-24

Land Ownership

F-1-A

County PRAIRIE

T 13N R 52E Plat No. 26

Farm Checked: Date 5-2-1969

MONTANA WATER RESOURCES BOARD

Water Resources Survey

Photo No. 2UT-185

By JIM BEHBEIN

Legal Land Owner WAYNE WALDO Address GLENDIVE, MONTANA

Operator SAME Address SAME

Water is delivered by:— 1. Private System; 2. Ditch Company; 3. State Project; (4.) Federal Project; 5. Irrigation District

App. No. Decree No.	NAME OF APPROPRIATOR TO WHOM DECREED	NAME OF STREAM	Date App. Date Priority	Miner's Inches	In Use	NAME OF DITCH (Water Delivered By)	No.	R/F	Present Irr. Acres	Irrigable Acres
SEE PROOF	U.S.B.R.	YELLOWSTONE RIVER			YES	GLENDIVE MAIN CANAL				
						LAT. 0-9	4	R	3	0

NOTE: R—Denotes Regular Irrigation. F—Flood Irrigation.

Adequate Supply: Yes..... No..... Explain.....

Remarks.....

BUFFALO RAPIDS PROJECT - DIVISION #1

UNIT No.	PARCEL	TOTAL ACREAGE	IRR. ACREAGE
U-24		203.29	164.70

River Basin YELLOWSTONE

Also in: Plat No. 27 Twp 13N Rge 52E | Plat No..... Twp..... Rge..... | Plat No..... Twp..... Rge.....

Plat No..... Twp..... Rge..... | Plat No..... Twp..... Rge..... | Plat No..... Twp..... Rge.....

Information From: WAYNE WALDO

6	5	4	3	2	1
7	8	9	10	11	12
18	17	16	15	14	13
19	20	21	22	23	24
30	29	28	27	26	25
31	32	33	34	35	36

Land Ownership

F-1-A

County PRAIRIE

T. 13N R. 52E Plat No. 26

Farm Checked: Date 5-1-69

Photo No. 2TT-185

By TIM REHBEIN

MONTANA WATER RESOURCES BOARD

Water Resources Survey

Legal Land Owner USBR Address

Operator DEAN HUBBERT Address FALLON, MONT.

Water is delivered by:— 1. Private System; 2. Ditch Company; 3. State Project; (4) Federal Project; 5. Irrigation District

App. No. Decree No.	NAME OF APPROPRIATOR TO WHOM DECREED	NAME OF STREAM	Date App. Date Priority	Miner's Inches	In Use	NAME OF DITCH (Water Delivered By)	No.	R/F	Present Irr. Acres	Irrigable Acres
SEE PRIT.	USBR	YELLOWSTONE RIVER			YES	GLENDIVE MAIN CANAL LAT. OOL	4	R	6	

NOTE: R—Denotes Regular Irrigation. F—Flood Irrigation.

Adequate Supply: Yes No Explain

Remarks BUFFALO RAPIDS PROJECT DIVISION #1

UNIT # PARCEL TOTAL AC. IRR. AC.

PT. SENW SEC. 25 ? ?

HUBBERT IS DITCH RIDER & LIVES AT THE PUMPING PLANT

River Basin YELLOWSTONE

Also in: Plat No. Twp. Rge.	Plat No. Twp. Rge.	Plat No. Twp. Rge.
Plat No. Twp. Rge.	Plat No. Twp. Rge.	Plat No. Twp. Rge.

Information From:

MRS. DEAN HUBBERT

6	5	4	3	2	1
7	8	9	10	11	12
18	17	16	15	14	13
19	20	21	22	23	24
30	29	28	27	26	25
31	32	33	34	35	36

Land Ownership

F-1-A

County PRAIRIE

T. 13N R. 52E Plat No. 26

Farm Checked: Date 4-30-69

MONTANA WATER RESOURCES BOARD

Water Resources Survey

Photo No. 27T-185

By TIM REHBEIN

Legal Land Owner WM. ENGLEBRIGHT Address FALLON, MONT.

Operator SAME Address SAME

Water is delivered by:— 1. Private System; 2. Ditch Company; 3. State Project; (4) Federal Project; 5. Irrigation District

App. No. Decree No.	NAME OF APPROPRIATOR TO WHOM DECREED	NAME OF STREAM	Date App. Date Priority	Miner's Inches	In Use	NAME OF DITCH (Water Delivered By)	No.	R/F	Present Irr. Acres	Irrigable Acres
SEE PROJ.	USBR	YELLOWSTONE RIVER			YES	FALLON MAIN CANAL LAT. E3E1A	4	R	130	

NOTE: R—Denotes Regular Irrigation. F—Flood Irrigation.

Adequate Supply: Yes..... No..... Explain.....

Remarks BUFFALO RAPIDS PROJECT DIVISION #2

UNIT #	PARCEL	TOTAL AC.	IRR. AC.
U-295		171.62	134.70

River Basin YELLOWSTONE RIVER

Also in: Plat No. 27 Twp. 13N Rge. 53E	Plat No. ..... Twp. ..... Rge.	Plat No. ..... Twp. ..... Rge. .....
Plat No. ..... Twp. ..... Rge.	Plat No. ..... Twp. ..... Rge.	Plat No. ..... Twp. ..... Rge. .....

Information From:

WM. ENGLEBRIGHT

6	5	4	3	2	1
7	8	9	10	11	12
18	17	16	15	14	13
19	20	21	22	23	24
30	29	28	27	26	25
31	32	33	34	35	36

Land Ownership_____

F-1-A

County PRAIRIE

T 13N R 52E Plat No. 26

Farm Checked: Date 9-30-69

MONTANA WATER RESOURCES BOARD

Water Resources Survey

Photo No. 2TJ-185

By TIM REHBEIN

Legal Land Owner HAROLD BREDBERG Address FALLON, MONT.

Operator SAME Address

Water is delivered by:— 1. Private System; 2. Ditch Company; 3. State Project; (4) Federal Project; 5. Irrigation District

App. No. Decree No.	NAME OF APPROPRIATOR TO WHOM DECREED	NAME OF STREAM	Date App. Date Priority	Miner's Inches	In Use	NAME OF DITCH (Water Delivered By)	No.	R/F	Present Irr. Acres	Irrigable Acres
SEE PROJ.	USBR	YELLOWSTONE RIVER			YES	FALLON RELIFT CANAL	4	R	106	
						LAT. RD.OR				

NOTE: R—Denotes Regular Irrigation. F—Flood Irrigation.

Adequate Supply: Yes..... No..... Explain.....

Remarks BUFFALO RAPIDS PROJECT DIV. # 2

UNIT #	PARCEL	TOTAL AC.	IRR. AC.
U-292		192.55	152.09

River Basin YELLOWSTONE

Also in: Plat No. 35 Twp. 12N Rge. 53E	Plat No. Twp. Rge.	Plat No. Twp. Rge.
Plat No. Twp. Rge.	Plat No. Twp. Rge.	Plat No. Twp. Rge.

Information From: HAROLD BREDBERG