| | | | | | |
|---|---|---|---|---|---|
| 6 | 5 | 4 | 3 | 2 | 1 |
| 7 | 8 | 9 | 10 | 11 | 12 |
| 18 | 17 | 16 | 15 | 14 | 13 |
| 19 | 20 | 21 | 22 | 23 | 24 |
| 30 | 29 | 28 | 27 | 26 | 25 |
| 31 | 32 | 33 | 34 | 35 | 36 |

**Land Ownership**

F-1-A

County PRAIRIE

T. 13N R. 53E Plat No. 27

Farm Checked: Date 4-29-69

MONTANA WATER RESOURCES BOARD

Water Resources Survey

Photo No. 2JJ-171

By W. FISHER

Legal Land Owner ALFRED & MILDRED HESS Address GLENDIVE, MONT. C.B. Rt

Operator SAME Address

Water is delivered by:— (1) Private System; 2. Ditch Company; 3. State Project; (4) Federal Project; 5. Irrigation District

| App. No. Decree No. | NAME OF APPROPRIATOR TO WHOM DECREED | NAME OF STREAM | Date App. Date Priority | Miner's Inches | In Use | NAME OF DITCH (Water Delivered By) | No. | R/F | Present Irr. Acres | Irrigable Acres |
|---|---|---|---|---|---|---|---|---|---|---|
| 1-379 | ALFRED T. & MILDRED R. HESS | TRIB. TO BAD ROUTE CREEK | 8-1-67 | 800 | NO | HESS DIKES | 1 | F | | |
| SEE. PROJ. | U.S.B.R. | YELLOWSTONE RIVER | | | YES | GLENDIVE MAIN CANAL & HESS PUMP | 4 | R | 67 | Px 18 |
| * 1-38a | ALFRED HESS | UNNAMED COULEE | 5-12-69 | 12 cu. ft. | NO | HESS DIKES UNDER CONSTRUCTION | 1 | F | | |

NOTE: R—Denotes Regular Irrigation. F—Flood Irrigation.

Adequate Supply: Yes..... No..... Explain.....

Remarks

PX LAND CAN BE IRR. WITH A MINIMUM AMOUNT OF WORK- WHEN DEVELOPED WICLAE PART OF U-31

BUFFALO RAPIDS PROJECT - DISTRICT #1

| UNIT | TOTAL AC. | IRR. AC. | | |
|---|---|---|---|---|
| U-31 | 63.25 | 50.38 + 13 | 63.38 | TOTAL |

* HESS PROPOSED DIKES WILL HAVE AUTOMATIC CULVERTS TO LET THE WATER INTO NEXT DIKE AFTER IT REACHES A CERTAIN LEVEL flows to the NEXT DIKE

UN-COULEE NE NW SEC-17

River Basin YELLOWSTONE

| Also in: Plat No. Twp. Rge. | Plat No. Twp. Rge. | Plat No. Twp. Rge. |
|---|---|---|
| Plat No. Twp. Rge. | Plat No. Twp. Rge. | Plat No. Twp. Rge. |

Information From:

ALFRED HESS

| | | | | | |
|---|---|---|---|---|---|
| 6 | 5 | 4 | 3 | 2 | 1 |
| 7 | 8 | 9 | 10 | 11 | 12 |
| 18 | 17 | 16 | 15 | 14 | 13 |
| 19 | 20 | 21 | 22 | 23 | 24 |
| 30 | 29 | 28 | 27 | 26 | 25 |
| 31 | 32 | 33 | 34 | 35 | 36 |

**Land Ownership**

F-1-A

County PRAIRIE

T. 13N R. 53E Plat No. 27

Farm Checked: Date 4-24-69

**MONTANA WATER RESOURCES BOARD**

**Water Resources Survey**

Photo No. 2JJ-122, 2JJ-115

By W. FISHER

Legal Land Owner BALTHASER & FLORENCE L. HAIDLE (H&W) Address FALLON, MONT.

Operator SAME Address SAME

Water is delivered by:— (1) Private System; 2. Ditch Company; 3. State Project; 4. Federal Project; 5. Irrigation District

| App. No. Decree No. | NAME OF APPROPRIATOR TO WHOM DECREED | NAME OF STREAM | Date App. Date Priority | Miner's Inches | In Use | NAME OF DITCH (Water Delivered By) | No. | R/F | Present Irr. Acres | Irrigable Acres |
|---|---|---|---|---|---|---|---|---|---|---|
| 1-381 | IRVIN A. HAIDLE | YELLOWSTONE RIVER | 5-23-68 | 800 | YES (PD) | HAIDLE PIPELINE, DITCHES, PUMPS & SPRINKLERS | 1 | R | 247 | |

**NOTE: R—Denotes Regular Irrigation. F—Flood Irrigation.**

Adequate Supply: Yes..... No..... Explain.....

Remarks.....

River Basin YELLOWSTONE RIVER

| Also in: Plat No. Twp. Rge. | Plat No. Twp. Rge. | Plat No. Twp. Rge. |
|---|---|---|
| Plat No. Twp. Rge. | Plat No. Twp. Rge. | Plat No. Twp. Rge. |

Information From:

LYNN & BILL HAIDLE

| | | | | | |
|---|---|---|---|---|---|
| 6 | 5 | 4 | 3 | 2 | 1 |
| 7 | 8 | 9 | 10 | 11 | 12 |
| 18 | 17 | 16 | 15 | 14 | 13 |
| 19 | 20 | 21 | 22 | 23 | 24 |
| 30 | 29 | 28 | 27 | 26 | 25 |
| 31 | 32 | 33 | 34 | 35 | 36 |

**Land Ownership**

F-1-A

County PRAIRIE

T. 13N R. 53E Plat No. 27

Farm Checked: Date 9-24-69

MONTANA WATER RESOURCES BOARD

Water Resources Survey

Photo No. 2JJ-122

By W. FISHER

Legal Land Owner IRVIN A. & BALTHASER HAIDLE Address FALLON

Operator SAME Address SAME

Water is delivered by:— (1) Private System; 2. Ditch Company; 3. State Project; 4. Federal Project; 5. Irrigation District

| App. No. Decree No. | NAME OF APPROPRIATOR TO WHOM DECREED | NAME OF STREAM | Date App. Date Priority | Miner's Inches | In Use | NAME OF DITCH (Water Delivered By) | No. | R/F | Present Irr. Acres | Irrigable Acres |
|---|---|---|---|---|---|---|---|---|---|---|
| 1-381 | IRVIN A. HAIDLE | YELLOWSTONE RIVER | 5-23-68 | 800 | YES(PT) | HAIDLE PUMPS, DITCHES PIPELINE & SPRINKLER | 1 | R | 235 | |

NOTE: R—Denotes Regular Irrigation. F—Flood Irrigation.

Adequate Supply: Yes..... No..... Explain.....

Remarks.....

BALTHASER IS KNOWN AS BILL

River Basin YELLOWSTONE RIVER

| Also in: Plat No. Twp. Rge. | Plat No. Twp. Rge. | Plat No. Twp. Rge. |
|---|---|---|
| Plat No. Twp. Rge. | Plat No. Twp. Rge. | Plat No. Twp. Rge. |

Information From:

LYNN & BILL HAIDLE

| | | | | | |
|---|---|---|---|---|---|
| 6 | 5 | 4 | 3 | 2 | 1 |
| 7 | 8 | 9 | 10 | 11 | 12 |
| 18 | 17 | 16 | 15 | 14 | 13 |
| 19 | 20 | 21 | 22 | 23 | 24 |
| 30 | 29 | 28 | 27 | 26 | 25 |
| 31 | 32 | 33 | 34 | 35 | 36 |

**Land Ownership**

F-1-A

County PRAIRIE

T 13N R 53E Plat No. 27

Farm Checked: Date 4-29-69

## MONTANA WATER RESOURCES BOARD

### Water Resources Survey

Photo No. 2 JJ - 171

By W. FISHER

Legal Land Owner USA Address

Operator DAVID GAUB Address GLENDIVE, MONT. C.B. Rt.

Water is delivered by:— 1. Private System; 2. Ditch Company; 3. State Project; 4. Federal Project; 5. Irrigation District

| App. No. Decree No. | NAME OF APPROPRIATOR TO WHOM DECREED | NAME OF STREAM | Date App. Date Priority | Miner's Inches | In Use | NAME OF DITCH (Water Delivered By) | No. | R/F | Present Irr. Acres | Irrigable Acres |
|---|---|---|---|---|---|---|---|---|---|---|
| 1-136 | MISS KITTIE PERSON | A CERTAIN DRY COULEE CROSSING SEC. 7 | 8-13-10 | 600 cu. in. | NO | | | | | |

NOTE: R—Denotes Regular Irrigation. F—Flood Irrigation.

Adequate Supply: Yes..... No..... Explain.....

Remarks.....

River Basin YELLOWSTONE

| Also in: Plat No. Twp. Rge. | Plat No. Twp. Rge. | Plat No. Twp. Rge. |
|---|---|---|
| Plat No. Twp. Rge. | Plat No. Twp. Rge. | Plat No. Twp. Rge. |

Information From: DAVE GAUB

| | | | | | |
|---|---|---|---|---|---|
| 6 | 5 | 4 | 3 | 2 | 1 |
| 7 | 8 | 9 | 10 | 11 | 12 |
| 18 | 17 | 16 | 15 | 14 | 13 |
| 19 | 20 | 21 | 22 | 23 | 24 |
| 30 | 29 | 28 | 27 | 26 | 25 |
| 31 | 32 | 33 | 34 | 35 | 36 |

**Land Ownership**

F-1-A

County PRAIRIE

T 13N R 53E Plat No. 27

Farm Checked: Date 5-1-69

Photo No. 2JJ-115, 2JJ-122

By W. FISHER

## MONTANA WATER RESOURCES BOARD

Water Resources Survey

Legal Land Owner JANET WILLIAMS Address TERRY

Operator IRVIN HAIDLE Address FALLON

Water is delivered by:— 1. Private System; 2. Ditch Company; 3. State Project; 4. Federal Project; 5. Irrigation District

| App. No. Decree No. | NAME OF APPROPRIATOR TO WHOM DECREED | NAME OF STREAM | Date App. Date Priority | Miner's Inches | In Use | NAME OF DITCH (Water Delivered By) | No. | R/F | Present Irr. Acres | Irrigable Acres |
|---|---|---|---|---|---|---|---|---|---|---|
| * 1-19 | A.C. GIFFORD | A SMALL SPRING CREEK FLOWING THRU SEC. 26 | 12-9-01 | 100 | S | | | | | |
| 1-25 | ARZA E. GRINNELL | SPRING BROOK | 3-26-03 | 200 | S | | | | | |

NOTE: R—Denotes Regular Irrigation. F—Flood Irrigation.

Adequate Supply: Yes..... No..... Explain.....

Remarks.....

* SAME STREAM AS SPRING BROOK WR-1-25 1 TH

River Basin YELLOWSTONE

| Also in: Plat No. | Twp. | Rge. | Plat No. | Twp. | Rge. | Plat No. | Twp. | Rge. |
|---|---|---|---|---|---|---|---|---|
| Plat No. | Twp. | Rge. | Plat No. | Twp. | Rge. | Plat No. | Twp. | Rge. |

Information From: BILL HAIDLE (BROTHER)

| | | | | | |
|---|---|---|---|---|---|
| 6 | 5 | 4 | 3 | 2 | 1 |
| 7 | 8 | 9 | 10 | 11 | 12 |
| 18 | 17 | 16 | 15 | 14 | 13 |
| 19 | 20 | 21 | 22 | 23 | 24 |
| 30 | 29 | 28 | 27 | 26 | 25 |
| 31 | 32 | 33 | 34 | 35 | 36 |

1-180

**Land Ownership**

F-1-A

County PRAIRIE

T 13N R 53E Plat No 27

Farm Checked: Date 5-1-69

Photo No. 2JJ-122

By W. FISHER

## MONTANA WATER RESOURCES BOARD

### Water Resources Survey

Legal Land Owner N.P. R.R. Address

Operator SAME Address

Water is delivered by:— 1. Private System; 2. Ditch Company; 3. State Project; 4. Federal Project; 5. Irrigation District

| App. No. Decree No. | NAME OF APPROPRIATOR TO WHOM DECREED | NAME OF STREAM | Date App. Date Priority | Miner's Inches | In Use | NAME OF DITCH (Water Delivered By) | No. | R/F | Present Irr. Acres | Irrigable Acres |
|---|---|---|---|---|---|---|---|---|---|---|
| 1-180 | N.P.R.R. | A. SPRING | 2-25-99 | 16 IN. | NO | | | | | |

NOTE: R—Denotes Regular Irrigation. F—Flood Irrigation.

Adequate Supply: Yes..... No..... Explain.....

Remarks.....

River Basin YELLOWSTONE

| Also in: Plat No. Twp. Rge. | Plat No. Twp. Rge. | Plat No. Twp. Rge. |
|---|---|---|
| Plat No. Twp. Rge. | Plat No. Twp. Rge. | Plat No. Twp. Rge. |

Information From:

FIELD SURVEY

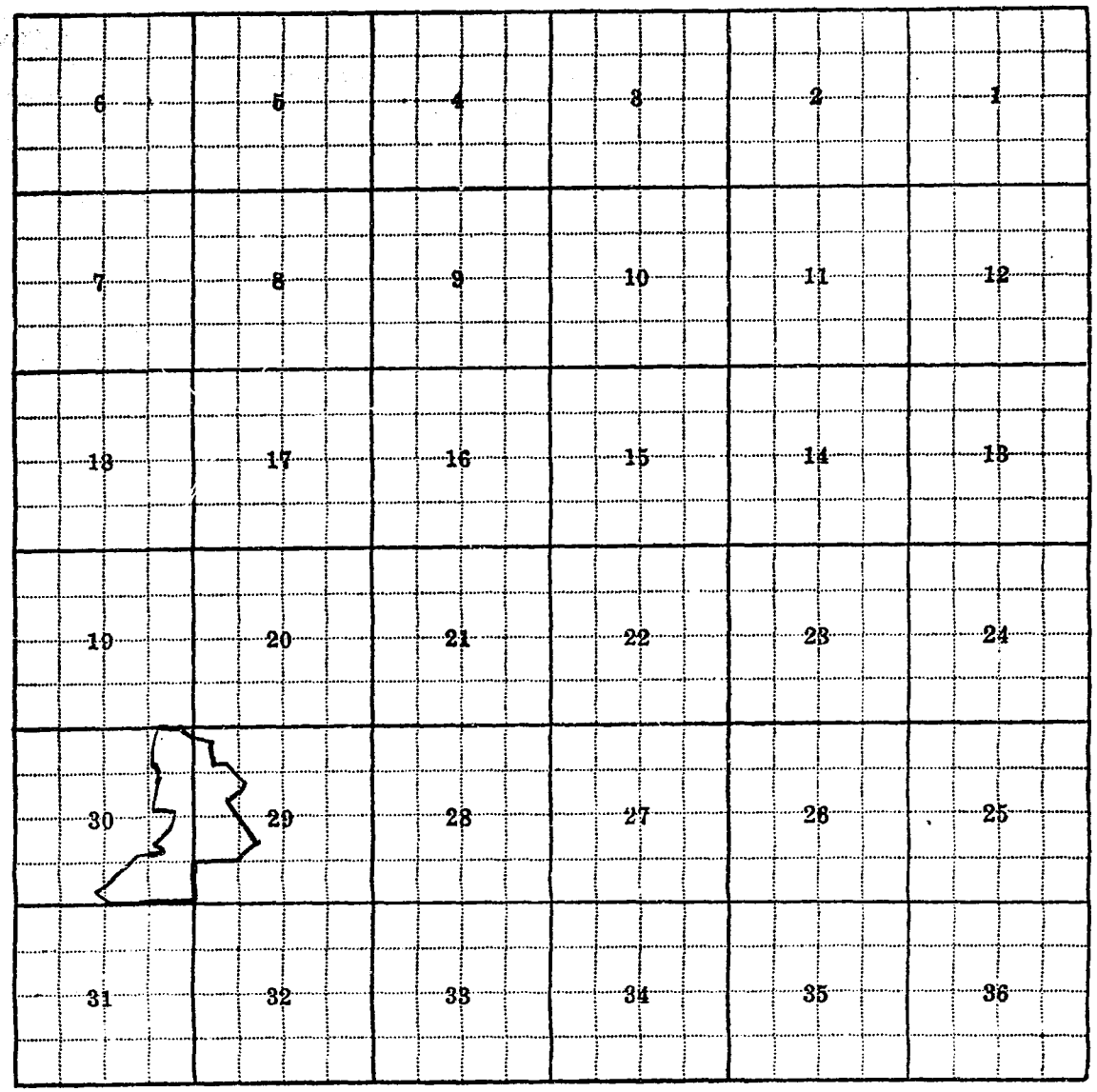


**Land Ownership**

F-1-A

County PRAIRIE

Farm Checked: Date 5-1-69

By W. FISHER

T 13N R 53E Plat No. 27

Photo No. 2JJ-169

**MONTANA WATER RESOURCES BOARD**

**Water Resources Survey**

Legal Land Owner WM. LINDVIG Address GLENDIVE, MONT. C-B ROUTE

Operator SAME Address SAME

Water is delivered by:— 1. Private System; 2. Ditch Company; 3. State Project; (4) Federal Project; 5. Irrigation District

| App. No. Decree No. | NAME OF APPROPRIATOR TO WHOM DECREED | NAME OF STREAM | Date App. Date Priority | Miner's Inches | In Use | NAME OF DITCH (Water Delivered By) | No. | R/F | Present Irr. Acres | Irrigable Acres |
|---|---|---|---|---|---|---|---|---|---|---|
| SEE PROJ. | USBR | YELLOWSTONE RIVER | | | YES | GLENDIVE MAIN CANAL | 4 | R | 147 | |
| | | | | | | | | | | |
| 1-79 | H. F. BURKART | YELLOWSTONE RIVER | 9-7-08 | 2400 | NO(PT) | | | | | |

**NOTE: R—Denotes Regular Irrigation. F—Flood Irrigation.**

Adequate Supply: Yes..... No..... Explain.....

Remarks.....

BUFFALO RAPIDS PROJ. DIST. #1

| UNIT | TOTAL AC. | IRR. AC. |
|---|---|---|
| 26 | 251.00 | 141.73 |

River Basin YELLOWSTONE RIVER

Also in: Plat No..... Twp..... Rge..... Plat No..... Twp..... Rge..... Plat No..... Twp..... Rge.....
Plat No..... Twp..... Rge..... Plat No..... Twp..... Rge..... Plat No..... Twp..... Rge.....

Information From: WM. LINDVIG

| | | | | | |
|---|---|---|---|---|---|
| 6 | 5 | 4 | 3 | 2 | 1 |
| 7 | 8 | 9 | 10 | 11 | 12 |
| 18 | 17 | 16 | 15 | 14 | 13 |
| 19 | 20 | 21 | 22 | 23 | 24 |
| 30 | 29 | 28 | 27 | 26 | 25 |
| 31 | 32 | 33 | 34 | 35 | 36 |

**Land Ownership**

F-1-A

County PRAIRIE

T 13N R 53E Plat No. 27

Farm Checked: Date 5-1-69

MONTANA WATER RESOURCES BOARD

Water Resources Survey

Photo No. 2JJ-169

By W. FISHER

Legal Land Owner OLANDO OLSON Address TERRY, MONT.

Operator SAME Address SAME

Water is delivered by:— 1. Private System; 2. Ditch Company; 3. State Project; (4) Federal Project; 5. Irrigation District

| App. No. Decree No. | NAME OF APPROPRIATOR TO WHOM DECREED | NAME OF STREAM | Date App. Date Priority | Miner's Inches | In Use | NAME OF DITCH (Water Delivered By) | No. | R/F | Present Irr. Acres | Irrigable Acres |
|---|---|---|---|---|---|---|---|---|---|---|
| SEE PROJ. | USBR | YELLOWSTONE RIVER | | | YES | GLENDIVE MAIN CANAL | 4 | R | 160 | |
| 1-150 | CHARLES PARKER | HATCHET CREEK | 6-22-08 | 320 | NO (PT) | | | | | |

NOTE: R—Denotes Regular Irrigation. F—Flood Irrigation.

Adequate Supply: Yes..... No..... Explain.....

Remarks.....

BUFFALO RAPIDS PROJ. DIST. #1

| UNIT | TOTAL AC. | IRR. AC. |
|---|---|---|
| 25 | 186.23 | 164.74 |
| 25-1 | | |

River Basin YELLOWSTONE

Also in: Plat No..... Twp..... Rge..... Plat No..... Twp..... Rge..... Plat No..... Twp..... Rge.....
Plat No..... Twp..... Rge..... Plat No..... Twp..... Rge..... Plat No..... Twp..... Rge.....

Information From: OLANDO OLSON

| | | | | | |
|---|---|---|---|---|---|
| 6 | 5 | 4 | 3 | 2 | 1 |
| 7 | 8 | 9 | 10 | 11 | 12 |
| 18 | 17 | 16 | 15 | 14 | 13 |
| 19 | 20 | 21 | 22 | 23 | 24 |
| 30 | 29 | 28 | 27 | 26 | 25 |
| 31 | 32 | 33 | 34 | 35 | 36 |

**Land Ownership**

F-1-A

County PRAIRIE

T 13N R 53E Plat No 27

Farm Checked: Date 5-2-69

MONTANA WATER RESOURCES BOARD

Water Resources Survey

Photo No. 2JT-169

By W. FISHER

Legal Land Owner WAYNE WALOD

Address GLENDIVE, MONT. C.B.R.

Operator SAME

Address SAME

Water is delivered by:— 1. Private System; 2. Ditch Company; 3. State Project; (4) Federal Project; 5. Irrigation District

| App. No. Decree No. | NAME OF APPROPRIATOR TO WHOM DECREED | NAME OF STREAM | Date App. Date Priority | Miner's Inches | In Use | NAME OF DITCH (Water Delivered By) | No. | R/F | Present Irr. Acres | Irrigable Acres |
|---|---|---|---|---|---|---|---|---|---|---|
| SEE PROJ | H.S.B.R. | YELLOWSTONE RIVER | | | YES | GLENDIVE MAIN CANAL | 4 | R | 150 | |
| 1-150 | CHARLES PARKER | HATCHET CREEK | 6-22-08 | 320 | NO (PT) | | | | | |
| 1-79 | H.E. BURKART | YELLOWSTONE RIVER | 9-7-08 | 2400 | NO (PT) | | | | | |

NOTE: R—Denotes Regular Irrigation. F—Flood Irrigation.

Adequate Supply: Yes..... No..... Explain.....

Remarks

BUFFALO RAPIDS PROJ. DIST. #1

| UNIT | TOTAL AC. | IRR. AC. |
|---|---|---|
| 24 | 203.29 | 164.70 |

River Basin YELLOWSTONE

| Also in: Plat No. 26 Twp. 15N Rge. 52E | Plat No. Twp. Rge. | Plat No. Twp. Rge. |
|---|---|---|
| Plat No. Twp. Rge. | Plat No. Twp. Rge. | Plat No. Twp. Rge. |

Information From: WAYNE WALOD

| | | | | | |
|---|---|---|---|---|---|
| 6 | 5 | 4 | 3 | 2 | 1 |
| 7 | 8 | 9 | 10 | 11 | 12 |
| 18 | 17 | 16 | 15 | 14 | 13 |
| 19 | 20 | 21 | 22 | 23 | 24 |
| 30 | 29 | 28 | 27 | 26 | 25 |
| 31 | 32 | 33 | 34 | 35 | 36 |

**Land Ownership**

F-1-A

County PRAIRIE

T 13N R 53E Plat No. 27

Farm Checked: Date 4-30-69

Photo No. ZJT-171

By W. FISHER

**MONTANA WATER RESOURCES BOARD**

**Water Resources Survey**

Legal Land Owner LEBERT E. MCCLELLAN MC CLELLAN Address ALABAMA

Operator JOHN SCHWARZ Address TERRY, MONT.

Water is delivered by:— 1. Private System; 2. Ditch Company; 3. State Project; (4) Federal Project; 5. Irrigation District

| App. No. Decree No. | NAME OF APPROPRIATOR TO WHOM DECREED | NAME OF STREAM | Date App. Date Priority | Miner's Inches | In Use | NAME OF DITCH (Water Delivered By) | No. | R/F | Present Irr. Acres | Irrigable Acres |
|---|---|---|---|---|---|---|---|---|---|---|
| SEE PROJ. | U.S.B.R. | YELLOWSTONE RIVER | | | YES | GLENDIVE MAIN CANAL | 4 | R | 121 | |

**NOTE: R—Denotes Regular Irrigation. F—Flood Irrigation.**

Adequate Supply: Yes..... No..... Explain.....

Remarks.....

BUFFALO RAPIDS PROJECT DIST. #1

| UNIT | TOTAL AC. | IRR. AC. |
|---|---|---|
| PARCEL→SE. SEC. 19 | 148.30 | 125.19 |

River Basin YELLOWSTONE

| Also in: Plat No..... Twp..... Rge..... | Plat No..... Twp..... Rge..... | Plat No..... Twp..... Rge..... |
|---|---|---|
| Plat No..... Twp..... Rge..... | Plat No..... Twp..... Rge..... | Plat No..... Twp..... Rge..... |

Information From:

RALPH FROST (NEIGHBOR)

| | | | | | |
|---|---|---|---|---|---|
| 6 | 5 | 4 | 3 | 2 | 1 |
| 7 | 8 | 9 | 10 | 11 | 12 |
| 18 | 17 | 16 | 15 | 14 | 13 |
| 19 | 20 | 21 | 22 | 23 | 24 |
| 30 | 29 | 28 | 27 | 26 | 25 |
| 31 | 32 | 33 | 34 | 35 | 36 |

**Land Ownership**

F-1-A

County PRAIRIE

T. 13N R. 53E Plat No. 27

Farm Checked: Date 4-29-69

**MONTANA WATER RESOURCES BOARD**

**Water Resources Survey**

Photo No. 2JJ-171

By W. FISHER

Legal Land Owner HAROLD LAPP Address GLENDIVE, MONT. C.B.Rt.

Operator BOB LAPP Address SAME

Water is delivered by:— 1. Private System; 2. Ditch Company; 3. State Project; (4) Federal Project; 5. Irrigation District

| App. No. Decree No. | NAME OF APPROPRIATOR TO WHOM DECREED | NAME OF STREAM | Date App. Date Priority | Miner's Inches | In Use | NAME OF DITCH (Water Delivered By) | No. | R/F | Present Irr. Acres | Irrigable Acres |
|---|---|---|---|---|---|---|---|---|---|---|
| SEE PROJ. | USBR | YELLOWSTONE RIVER | | | YES | GLENDIVE MAIN CANAL & LAPP PUMP | 4 | R | 61 | |
| 1-150 | CHARLES PARKER | HATCHET CREEK | 6-22-08 | 320 | NO (PT) | | | | | |

**NOTE: R—Denotes Regular Irrigation. F—Flood Irrigation.**

Adequate Supply: Yes..... No..... Explain.....

Remarks.....

BUFFALO RAPIDS PROJECT DIST. #1

UNIT TOTAL AC. IRR. AC.
U-23 ? ?

PARCEL
E½SW SEC. 19
T13N-R53E

River Basin YELLOWSTONE

| Also in: Plat No. 26 Twp. 13N Rge. 53E | Plat No. ..... Twp. ..... Rge. ..... | Plat No. ..... Twp. ..... Rge. ..... |
|---|---|---|
| Plat No. ..... Twp. ..... Rge. ..... | Plat No. ..... Twp. ..... Rge. ..... | Plat No. ..... Twp. ..... Rge. ..... |

Information From: BOB LAPP

| | | | | | |
|---|---|---|---|---|---|
| 6 | 5 | 4 | 3 | 2 | 1 |
| 7 | 8 | 9 | 10 | 11 | 12 |
| 18 | 17 | 16 | 15 | 14 | 13 |
| 19 | 20 | 21 | 22 | 23 | 24 |
| 30 | 29 | 28 | 27 | 26 | 25 |
| 31 | 32 | 33 | 34 | 35 | 36 |

**Land Ownership**

F-1-A

County PRAIRIE

T 13N R 53E Plat No. 27

Farm Checked: Date 4-29-69

MONTANA WATER RESOURCES BOARD

Water Resources Survey

Photo No. 2JT-171

By W. FISHER

Legal Land Owner (DECEASED) EDWIN & RUTH STICKEL Address GLENDIVE, MONT. C.B. Rt.

Operator SAME Address SAME

Water is delivered by:— 1. Private System; 2. Ditch Company; 3. State Project; (4) Federal Project; 5. Irrigation District

| App. No. Decree No. | NAME OF APPROPRIATOR TO WHOM DECREED | NAME OF STREAM | Date App. Date Priority | Miner's Inches | In Use | NAME OF DITCH (Water Delivered By) | No. | R/F | Present Irr. Acres | Irrigable Acres |
|---|---|---|---|---|---|---|---|---|---|---|
| SEE PROJ. | U.S.B.R. | YELLOWSTONE RIVER | | | YES | GLENDIVE MAIN CANAL | 4 | R | 53 | |

NOTE: R—Denotes Regular Irrigation. F—Flood Irrigation.

Adequate Supply: Yes..... No..... Explain.....

Remarks

BUFFALO RAPIDS PROJECT DISTRICT #1

| ~~UNIT~~ | TOTAL AC. | IRR. AC. |
|---|---|---|
| PARCEL 3 W½SW | 54.33 | 51.20 |

River Basin YELLOWSTONE

Also in: Plat No..... Twp..... Rge..... Plat No..... Twp..... Rge..... Plat No..... Twp..... Rge.....
Plat No..... Twp..... Rge..... Plat No..... Twp..... Rge..... Plat No..... Twp..... Rge.....

Information From: MRS. STICKEL

| | | | | | |
|---|---|---|---|---|---|
| 6 | 5 | 4 | 3 | 2 | 1 |
| 7 | 8 | 9 | 10 | 11 | 12 |
| 18 | 17 | 16 | 15 | 14 | 13 |
| 19 | 20 | 21 | 22 | 23 | 24 |
| 30 | 29 | 28 | 27 | 26 | 25 |
| 31 | 32 | 33 | 34 | 35 | 36 |

**Land Ownership**

F-1-A

County PRAIRIE

T. 13N R. 53E Plat No. 27

Farm Checked: Date 4-30-69

Photo No. 2 JJ-171

By W. FISHER

## MONTANA WATER RESOURCES BOARD

### Water Resources Survey

Legal Land Owner EVORA STEVENS C/O W. WEBB Address PASADENA, CALIF.

Operator RALPH FROST Address GLENDIVE, MONT. C.B.Rt.

Water is delivered by:— 1. Private System; 2. Ditch Company; 3. State Project; (4) Federal Project; 5. Irrigation District

| App. No. Decree No. | NAME OF APPROPRIATOR TO WHOM DECREED | NAME OF STREAM | Date App. Date Priority | Miner's Inches | In Use | NAME OF DITCH (Water Delivered By) | No. | R/F | Present Irr. Acres | Irrigable Acres |
|---|---|---|---|---|---|---|---|---|---|---|
| SEE PROJ. | USBR | YELLOWSTONE RIVER | | | YES | GLENDIVE MAIN CANAL | 4 | R | 18 | |

NOTE: R—Denotes Regular Irrigation. F—Flood Irrigation.

Adequate Supply: Yes..... No..... Explain.....

Remarks.....

BUFFALO RAPIDS PROJ. DIST. #1

| UNIT | TOTAL AC. | IRR. AC. |
|---|---|---|
| PARCEL → NESE SEC. 19 | 97.80 | 11.63 |

River Basin YELLOWSTONE

Also in: Plat No..... Twp..... Rge..... Plat No..... Twp..... Rge..... Plat No..... Twp..... Rge..... Plat No..... Twp..... Rge..... Plat No..... Twp..... Rge..... Plat No..... Twp..... Rge.....

Information From: RALPH FROST

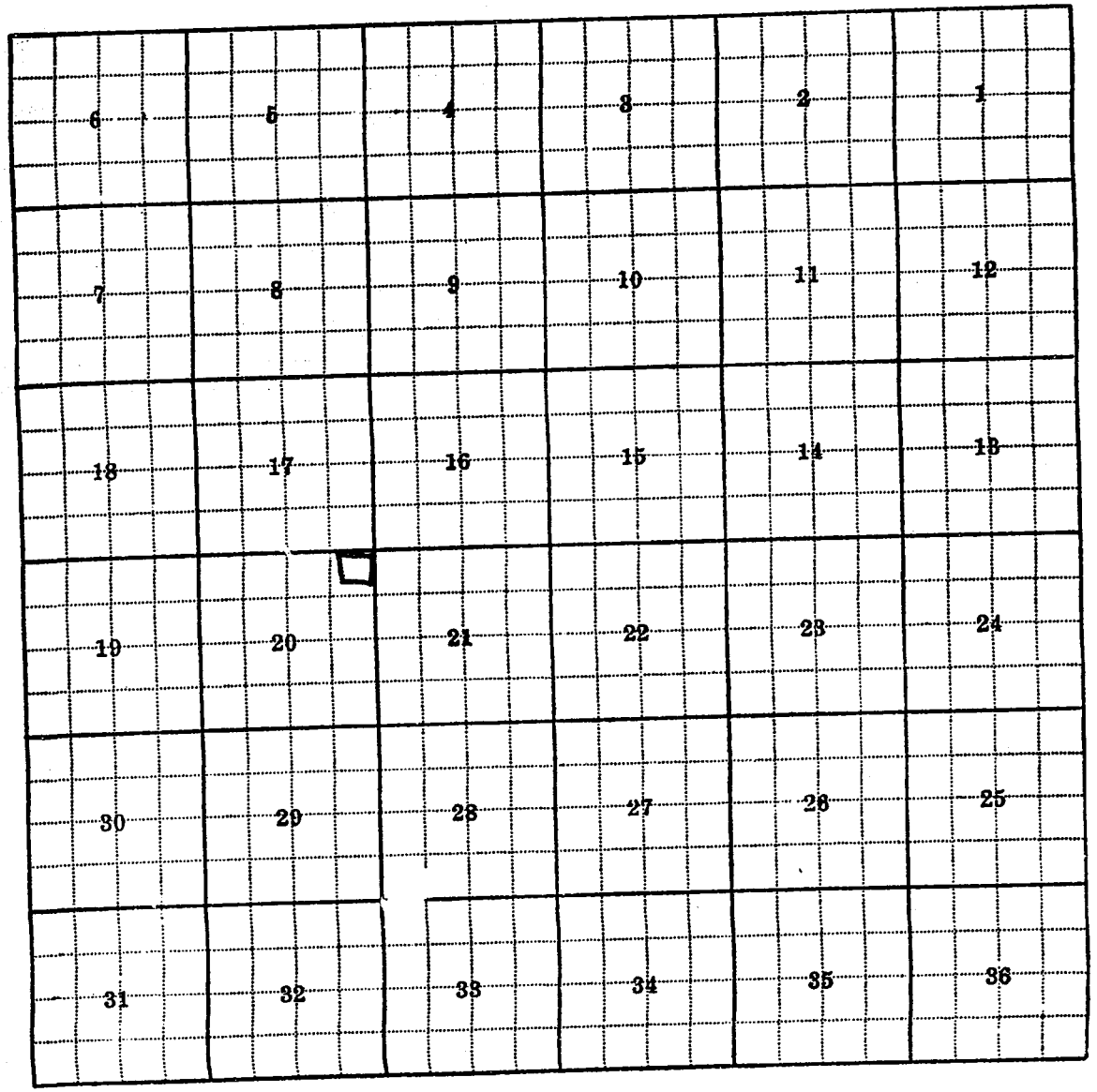


Land Ownership_____

_____

_____

F-1-A

County PRAIRIE

T 13N R 53E Plat No. 27

Farm Checked: Date 5-5-69

**MONTANA WATER RESOURCES BOARD**

**Water Resources Survey**

Photo No. 2JJ-171

By W. FISHER

Legal Land Owner JACOB HUFT Address GLENDIVE, MONT. C.B.D.

Operator SAME Address SAME

Water is delivered by:— 1. Private System; 2. Ditch Company; 3. State Project; (4) Federal Project; 5. Irrigation District

| App. No. Decree No. | NAME OF APPROPRIATOR TO WHOM DECREED | NAME OF STREAM | Date App. Date Priority | Miner's Inches | In Use | NAME OF DITCH (Water Delivered By) | No. | R/F | Present Irr. Acres | Irrigable Acres |
|---|---|---|---|---|---|---|---|---|---|---|
| SEE PROJ | USBR | YELLOWSTONE RIVER | | | YES | GLENDIVE MAIN CANAL | 4 | R | 19 | |

**NOTE: R—Denotes Regular Irrigation. F—Flood Irrigation.**

Adequate Supply: Yes..... No..... Explain.....

Remarks.....

BUFFALO RAPIDS PROJECT DIST. #1

UNIT 32 TOTAL AC. ~~19.35~~ IRR. AC. 19.35 19.35 Sq. IN. PRAIRIE COUNTY

River Basin YELLOWSTONE

| Also in: Plat No. | Twp. | Rge. | Plat No. | Twp. | Rge. | Plat No. | Twp. | Rge. |
|---|---|---|---|---|---|---|---|---|
| Plat No. | Twp. | Rge. | Plat No. | Twp. | Rge. | Plat No. | Twp. | Rge. |

Information From:

JACOB HUFT BY M. WEGGEMAN

| | | | | | |
|---|---|---|---|---|---|
| 6 | 5 | 4 | 3 | 2 | 1 |
| 7 | 8 | 9 | 10 | 11 | 12 |
| 18 | 17 | 16 | 15 | 14 | 13 |
| 19 | 20 | 21 | 22 | 23 | 24 |
| 30 | 29 | 28 | 27 | 26 | 25 |
| 31 | 32 | 33 | 34 | 35 | 36 |

**Land Ownership**

F-1-A

County PRAIRIE

T. 13N R. 53E Plat No. 27

Farm Checked: Date 4-29-69

MONTANA WATER RESOURCES BOARD

Water Resources Survey

Photo No. 2JJ-171

By W. FISHER

Legal Land Owner JOHN ELHARD Address TERRY, MONT.

Operator DICK WALDO Address GLENDIVE, MONT. C.B.R.

Water is delivered by— 1. Private System; 2. Ditch Company; 3. State Project; 4. Federal Project; 5. Irrigation District

| App. No. Decree No. | NAME OF APPROPRIATOR TO WHOM DECREED | NAME OF STREAM | Date App. Date Priority | Miner's Inches | In Use | NAME OF DITCH (Water Delivered By) | No. | R/F | Present Irr. Acres | Irrigable Acres |
|---|---|---|---|---|---|---|---|---|---|---|
| SEC. PROJ. | USBR | YELLOWSTONE RIVER | | | YES | GLENDIVE MAIN CANAL | 4 | R | 78 | |

NOTE: R—Denotes Regular Irrigation. F—Flood Irrigation.

Adequate Supply: Yes..... No..... Explain.....

Remarks

BUFFALO RAPIDS PROJ. DIST. #1

| UNIT | TOTAL AC. | IRR. AC. |
|---|---|---|
| 30 | 261.85 | 125.11 |

River Basin YELLOWSTONE

Also in: Plat No..... Twp..... Rge..... Plat No..... Twp..... Rge..... Plat No..... Twp..... Rge.....
Plat No..... Twp..... Rge..... Plat No..... Twp..... Rge..... Plat No..... Twp..... Rge.....

Information From: DICK WALDO

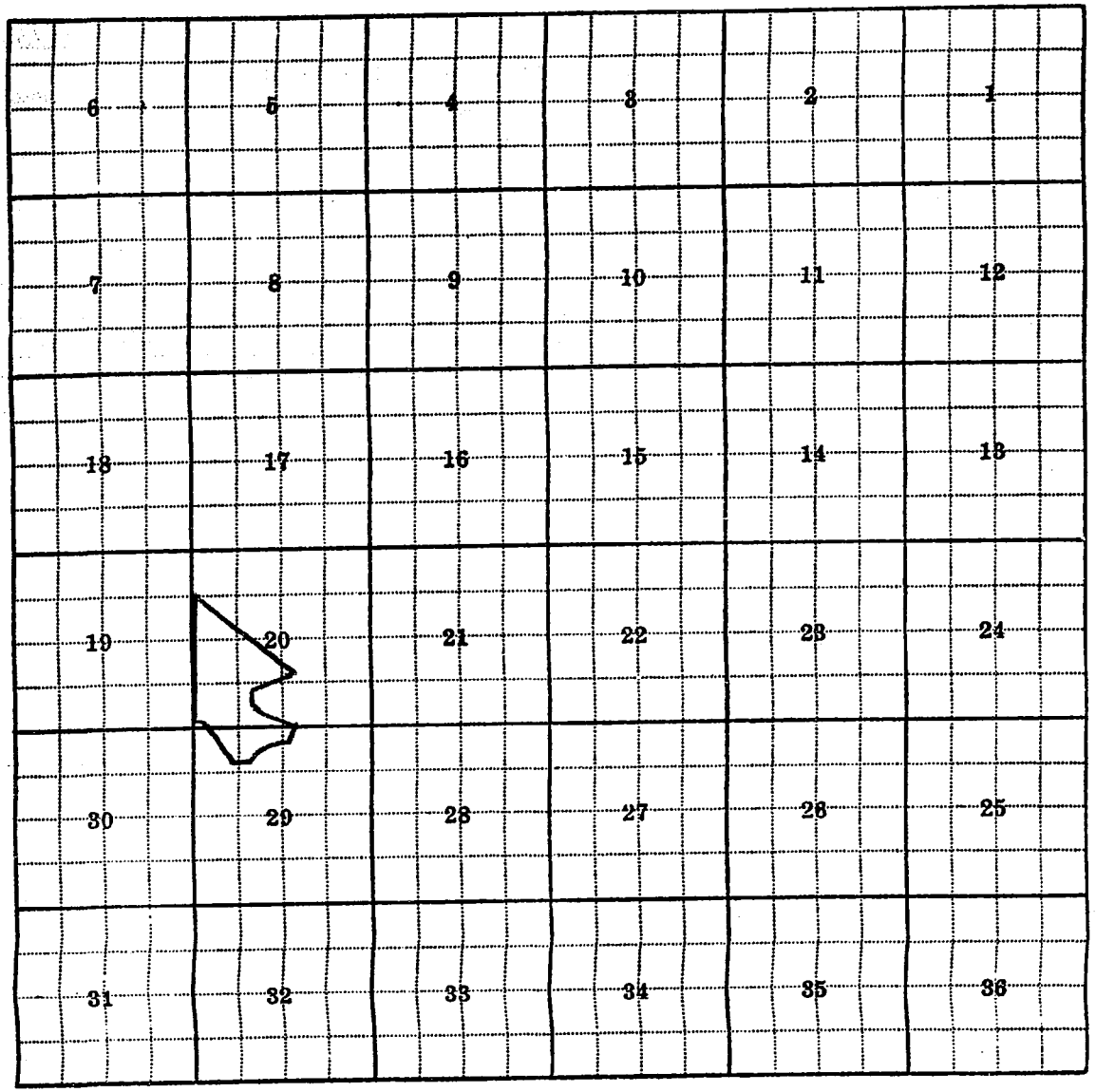


**Land Ownership**

F-1-A

County PRAIRIE

T. 13N R. 53E Plat No. 27

Farm Checked: Date 4-29-69

**MONTANA WATER RESOURCES BOARD**

**Water Resources Survey**

Photo No. 2JJ-171

By W. FISHER

Legal Land Owner MRS. R. STOEBE Address MILES CITY, MONT.

Operator DICK WALDO Address GLENDIVE, MONT. C.B.R.T.

Water is delivered by:— 1. Private System; 2. Ditch Company; 3. State Project; (4) Federal Project; 5. Irrigation District

| App. No. Decree No. | NAME OF APPROPRIATOR TO WHOM DECREED | NAME OF STREAM | Date App. Date Priority | Miner's Inches | In Use | NAME OF DITCH (Water Delivered By) | No. | R/F | Present Irr. Acres | Irrigable Acres |
|---|---|---|---|---|---|---|---|---|---|---|
| SEE PROJ. | USBR | YELLOWSTONE RIVER | | | YES | GLENDIVE MAIN CANAL | 4 | R | 104 | |

**NOTE: R—Denotes Regular Irrigation. F—Flood Irrigation.**

Adequate Supply: Yes..... No..... Explain.....

Remarks.....

BUFFALO RAPIDS PROJECT DIST. #1

| UNIT | TOTAL ACREAGE | IRR. AC. |
|---|---|---|
| 28 | 231.42 | 123.08 |

River Basin YELLOWSTONE

| Also in: Plat No. | Twp. | Rge. | Plat No. | Twp. | Rge. | Plat No. | Twp. | Rge. |
|---|---|---|---|---|---|---|---|---|
| Plat No. | Twp. | Rge. | Plat No. | Twp. | Rge. | Plat No. | Twp. | Rge. |

Information From:

DICK WALDO

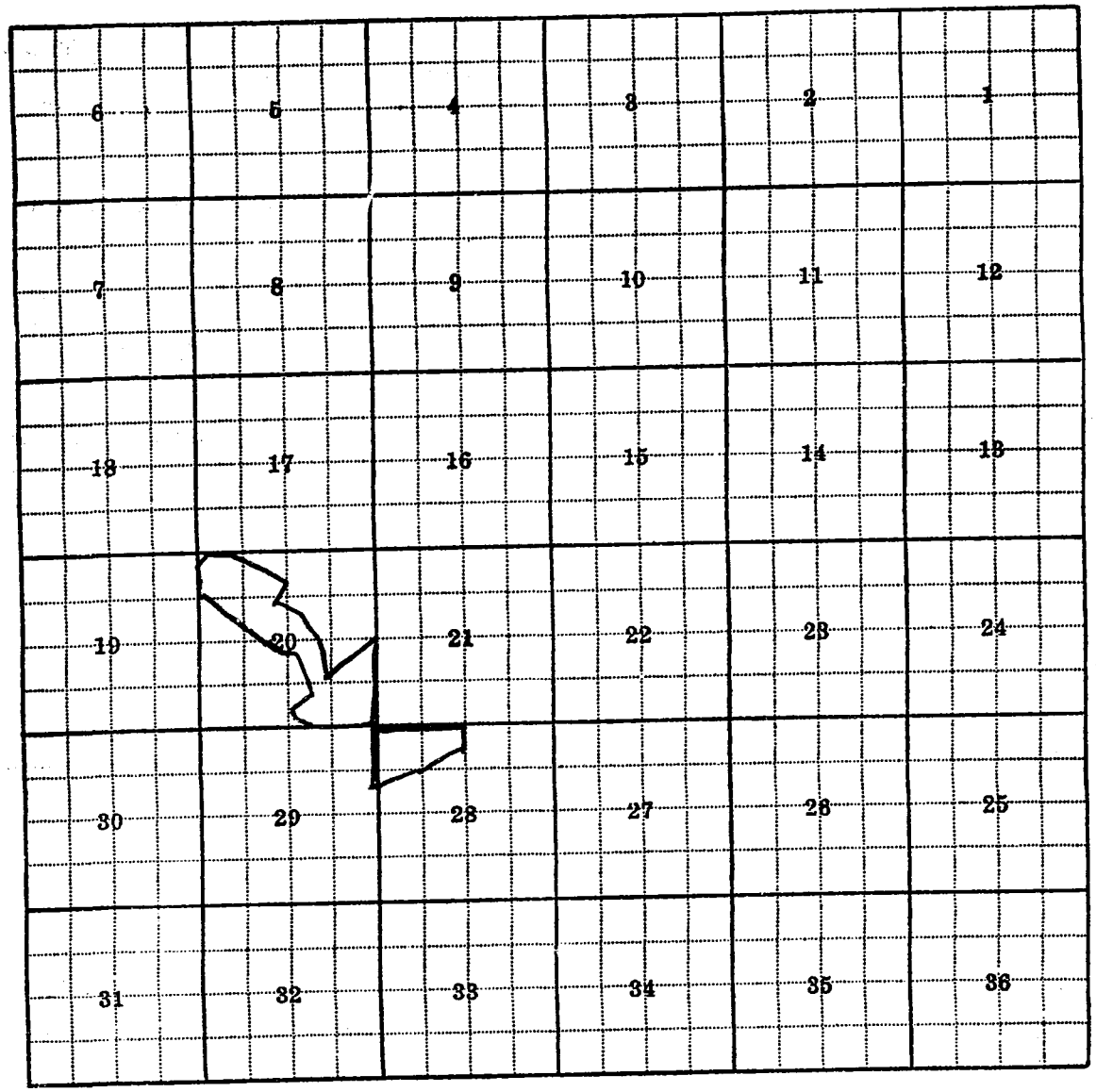


**Land Ownership**

F-1-A

County PRAIRIE

Farm Checked: Date 4-30-69

By W. FISHER

T 13N R 53E Plat No. 27

Photo No. 2JJ-171, 2JJ-122

## MONTANA WATER RESOURCES BOARD

### Water Resources Survey

Legal Land Owner RALPH FROST Address GLENDIVE, MONT. C. B. ROUTE

Operator SAME Address SAME

Water is delivered by:— 1. Private System; 2. Ditch Company; 3. State Project; (4) Federal Project; 5. Irrigation District

| App. No. Decree No. | NAME OF APPROPRIATOR TO WHOM DECREED | NAME OF STREAM | Date App. Date Priority | Miner's Inches | In Use | NAME OF DITCH (Water Delivered By) | No. | R/F | Present Irr. Acres | Irrigable Acres |
|---|---|---|---|---|---|---|---|---|---|---|
| * 1-43 | W. T. WHIPPLE | DRY CREEK | 1-14-07 | 500 | NO | | | | | |
| SEE PROJ. | USBR | YELLOWSTONE RIVER | | | YES | GLENDIVE MAIN CANAL | 4 | R | 115 | |

NOTE: R—Denotes Regular Irrigation. F—Flood Irrigation.

Adequate Supply: Yes..... No..... Explain.....

Remarks.....

* THIS WR. USABLE NO. OF RIVER ONLY

BUFFALO RAPIDS PROJ. DIST. #

| UNIT | TOTAL AC. | IRR. AC. |
|---|---|---|
| 29 | 380.64 | 114.52 |

River Basin YELLOWSTONE

Also in: Plat No..... Twp..... Rge..... Plat No..... Twp..... Rge..... Plat No..... Twp..... Rge.....
Plat No..... Twp..... Rge..... Plat No..... Twp..... Rge..... Plat No..... Twp..... Rge.....

Information From: RALPH FROST

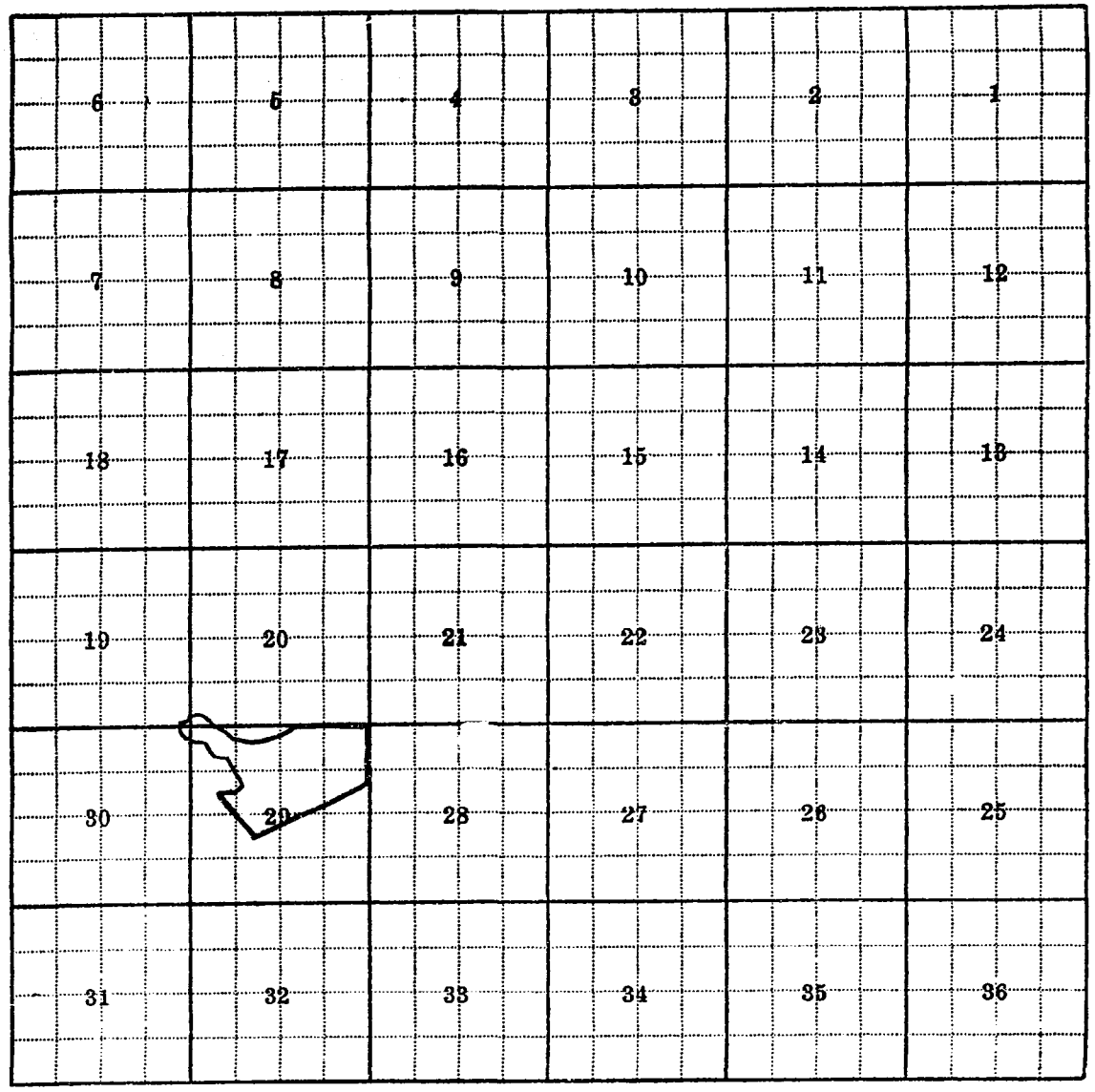


**Land Ownership** .....

.....

.....

F-1-A

County PRAIRIE

T. 13N R. 53E Plat No. 27

Farm Checked: Date 5-1-69

Photo No. 2JJ-169, 2JJ-171

By W. FISHER

## MONTANA WATER RESOURCES BOARD
### Water Resources Survey

Legal Land Owner BOB ZEHM Address NEVADA, IOWA

Operator WAYNE WALDO Address GLENDIVE, MONT. C-B ROUTE

Water is delivered by:— 1. Private System; 2. Ditch Company; 3. State Project; 4. Federal Project; 5. Irrigation District

| App. No. Decree No. | NAME OF APPROPRIATOR TO WHOM DECREED | NAME OF STREAM | Date App. Date Priority | Miner's Inches | In Use | NAME OF DITCH (Water Delivered By) | No. | R/F | Present Irr. Acres | Irrigable Acres |
|---|---|---|---|---|---|---|---|---|---|---|
| SEE PROJ. | USBR | YELLOWSTONE RIVER | | | YES | GLENDIVE MAIN CANAL | 4 | R | 103 | |

NOTE: R—Denotes Regular Irrigation. F—Flood Irrigation.

Adequate Supply: Yes..... No..... Explain.....

Remarks

BUFFALO RAPIDS PROJ. DIST. #1

| UNIT | TOTAL AC. | IRR. AC. |
|---|---|---|
| 27 | 267.70 | 126.71 |

River Basin YELLOWSTONE

Also in: Plat No..... Twp..... Rge..... Plat No..... Twp..... Rge..... Plat No..... Twp..... Rge.....
Plat No..... Twp..... Rge..... Plat No..... Twp..... Rge..... Plat No..... Twp..... Rge.....

Information From: WAYNE WALDO

| | | | | | |
|---|---|---|---|---|---|
| 6 | 5 | 4 | 3 | 2 | 1 |
| 7 | 8 | 9 | 10 | 11 | 12 |
| 18 | 17 | 16 | 15 | 14 | 13 |
| 19 | 20 | 21 | 22 | 23 | 24 |
| 30 | 29 | 28 | 27 | 26 | 25 |
| 31 | 32 | 33 | 34 | 35 | 36 |

**Land Ownership**

F-1-A

T 13N R 53E Plat No. 27

County PRAIRIE

Photo No. 2UU-169

# MONTANA WATER RESOURCES BOARD

## Water Resources Survey

Farm Checked: Date 5-12-1969

By W. FISHER

Address IVAN - BILLINGS & MARVIN - FALLON

Legal Land Owner IVAN HEDRTH % MARVIN HEDRTH

Address FALLON, MONTANA

Operator DON DUKART

Water is delivered by:— 1. Private System; 2. Ditch Company; 3. State Project; 4. Federal Project; 5. Irrigation District

| App. No. Decree No. | NAME OF APPROPRIATOR TO WHOM DECREED | NAME OF STREAM | Date App. Date Priority | Miner's Inches | In Use | NAME OF DITCH (Water Delivered By) | No. | R/F | Present Irr. Acres | Irrigable Acres |
|---|---|---|---|---|---|---|---|---|---|---|
| SEE PRIOR. | USBR | YELLOWSTONE RIVER | — | — | YES | LAT. RD. OL. FALLON MAIN RELIEF CANAL & HEDRTH DITCH | 4 | R | 16 | 0 |

NOTE: R—Denotes Regular Irrigation. F—Flood Irrigation.

Adequate Supply: Yes..... No..... Explain.....

Remarks

BUFFALO RAPIDS PROJECT – DISTRICT #2

~~UNIT~~ TOTAL ACREAGE ? IDR. ACREAGE ?

PT. SEC. 31, SW¼ PARCEL

River Basin YELLOWSTONE

Information From:

MRS. MARVIN HEDRTH

| Also in: Plat No..... Twp..... Rge..... | Plat No..... Twp..... Rge..... | Plat No..... Twp..... Rge..... |
|---|---|---|
| Plat No..... Twp..... Rge..... | Plat No..... Twp..... Rge..... | Plat No..... Twp..... Rge..... |

| | | | | | |
|---|---|---|---|---|---|
| 6 | 5 | 4 | 3 | 2 | 1 |
| 7 | 8 | 9 | 10 | 11 | 12 |
| 18 | 17 | 16 | 15 | 14 | 13 |
| 19 | 20 | 21 | 22 | 23 | 24 |
| 30 | 29 | 28 | 27 | 26 | 25 |
| 31 | 32 | 33 | 34 | 35 | 36 |

**Land Ownership**

F-1-A

County PRAIRIE

T. 13N R. 53E Plat No. 27

Farm Checked: Date 5-2-69

**MONTANA WATER RESOURCES BOARD**

**Water Resources Survey**

Photo No. 2JJ-169

By W. FISHER

Legal Land Owner ALVIN SACKMAN Address FALLON, MONT.

Operator SAME Address SAME

Water is delivered by:— 1. Private System; 2. Ditch Company; 3. State Project; (4) Federal Project; 5. Irrigation District

| App. No. Decree No. | NAME OF APPROPRIATOR TO WHOM DECREED | NAME OF STREAM | Date App. Date Priority | Miner's Inches | In Use | NAME OF DITCH (Water Delivered By) | No. | R/F | Present Irr. Acres | Irrigable Acres |
|---|---|---|---|---|---|---|---|---|---|---|
| SEE PROJ. | USBR | YELLOWSTONE RIVER | | | YES | FALLON MAIN CANAL LAT. # F-3-1 | 4 | R | 43 | 0 |

**NOTE: R—Denotes Regular Irrigation. F—Flood Irrigation.**

Adequate Supply: Yes..... No..... Explain.....

Remarks.....

BUFFALO RAPIDS PROJ. DIST. #1

| UNIT | TOTAL AC. | IRR. AC. |
|---|---|---|
| 296 | 196.38 | 87.21 |

River Basin YELLOWSTONE

| Also in: Plat No. 26 Twp. 13N Rge. 52E | Plat No. ..... Twp. ..... Rge. ..... | Plat No. ..... Twp. ..... Rge. ..... |
|---|---|---|
| Plat No. ..... Twp. ..... Rge. ..... | Plat No. ..... Twp. ..... Rge. ..... | Plat No. ..... Twp. ..... Rge. ..... |

Information From: JIM ALVIN SACKMAN BY REHBEN

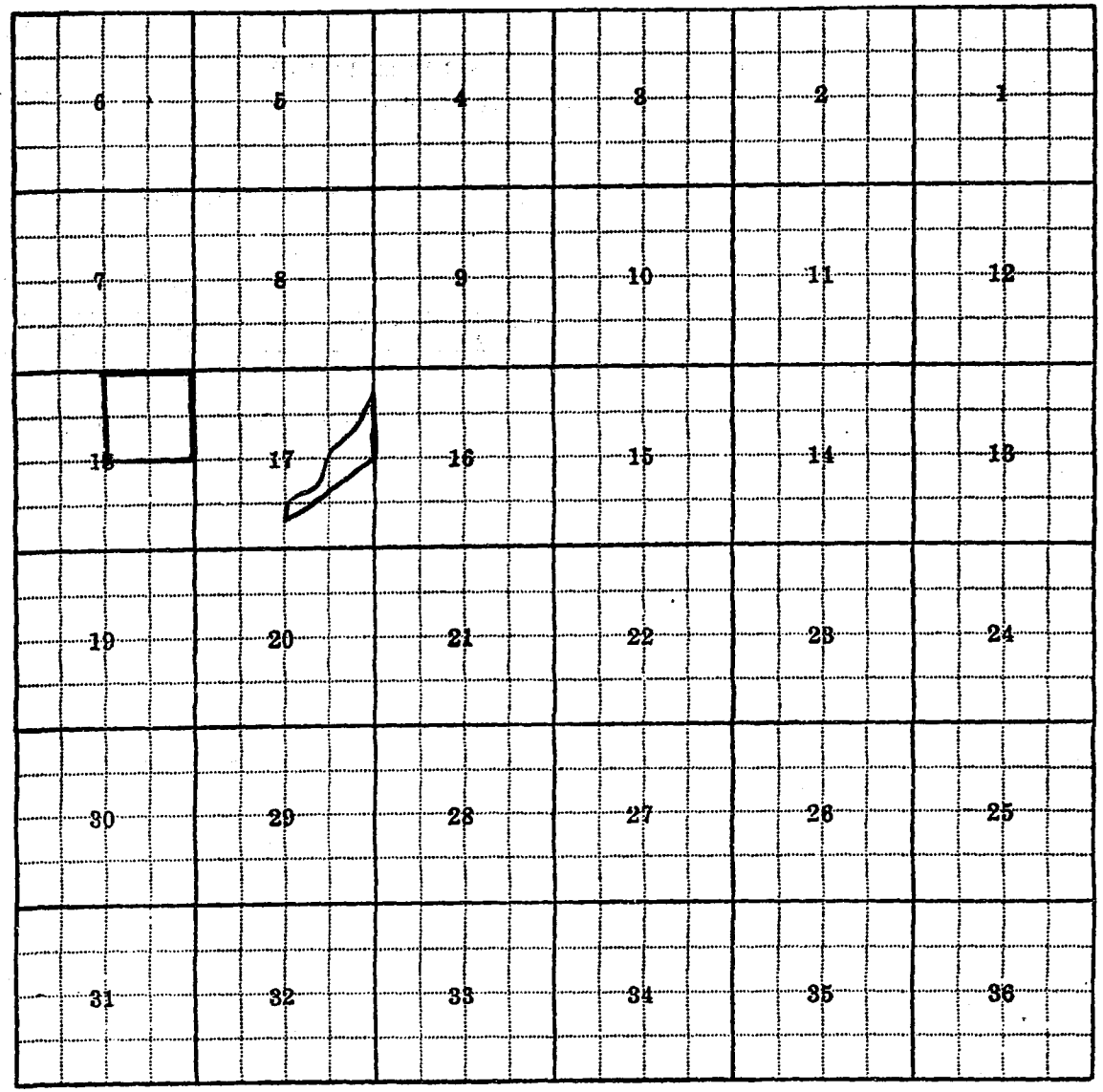


**Land Ownership**

F-1-A

County PRAIRIE

T. 13N R. 53E Plat No. 27

Farm Checked: Date 4-29-69

MONTANA WATER RESOURCES BOARD

Water Resources Survey

Photo No. 2TJ-171

By W. FISHER

Legal Land Owner DAVID & DAISILENE GAUB Address GLENDIVE, MONT. C.B. Route

Operator SAME Address SAME

Water is delivered by:— 1. Private System; 2. Ditch Company; 3. State Project; (4.) Federal Project; 5. Irrigation District

| App. No. Decree No. | NAME OF APPROPRIATOR TO WHOM DECREED | NAME OF STREAM | Date App. Date Priority | Miner's Inches | In Use | NAME OF DITCH (Water Delivered By) | No. | R/F | Present Irr. Acres | Irrigable Acres |
|---|---|---|---|---|---|---|---|---|---|---|
| ** 1-137 | WILLIAM THORNE | CERTAIN DRY COULEE | 8-13-10 | 600 CU. IN. | NO | | | | | |
| * SEE PROJ. | ~~YELLOW~~ USBR | YELLOWSTONE RIVER | | | YES | GLENDIVE MAIN CANAL | 4 | R | 16 | PR 23 |

NOTE: R—Denotes Regular Irrigation. F—Flood Irrigation.

Adequate Supply: Yes..... No..... Explain.....

Remarks

* BUFFALO RAPIDS PROJ. DIST. #1

UNIT TOTAL AC. IRR. AC.
3.5 12.96

** DRY COULEE NE4 SEC. 18 T13N-R53E

River Basin YELLOWSTONE

| Also in: Plat No. Twp. Rge. | Plat No. Twp. Rge. | Plat No. Twp. Rge. |
|---|---|---|
| Plat No. Twp. Rge. | Plat No. Twp. Rge. | Plat No. Twp. Rge. |

Information From: DAVID GAUB

| | | | | | |
|---|---|---|---|---|---|
| 6 | 5 | 4 | 3 | 2 | 1 |
| 7 | 8 | 9 | 10 | 11 | 12 |
| 18 | 17 | 16 | 15 | 14 | 13 |
| 19 | 20 | 21 | 22 | 23 | 24 |
| 30 | 29 | 28 | 27 | 26 | 25 |
| 31 | 32 | 33 | 34 | 35 | 36 |

**Land Ownership**

F-1-A

County PRAIRIE

T. 13N R. 53E. Plat No. 27

Farm Checked: Date 4-29-69

**MONTANA WATER RESOURCES BOARD**

**Water Resources Survey**

Photo No. 2JJ-171

By W. FISHER

Legal Land Owner ARCHIE W. & DOROTHY SCHRDEBER (H&W) Address GLENDIVE, MONT. C.B.R.

Operator SAME Address SAME

Water is delivered by:— 1. Private System; 2. Ditch Company; 3. State Project; (4) Federal Project; 5. Irrigation District

| App. No. Decree No. | NAME OF APPROPRIATOR TO WHOM DECREED | NAME OF STREAM | Date App. Date Priority | Miner's Inches | In Use | NAME OF DITCH (Water Delivered By) | No. | R/F | Present Irr. Acres | Irrigable Acres |
|---|---|---|---|---|---|---|---|---|---|---|
| SEE PROJ. | USBR | YELLOWSTONE RIVER | | | YES | GLENDIVE MAIN CANAL | 4 | R | 154 | |

**NOTE: R—Denotes Regular Irrigation. F—Flood Irrigation.**

Adequate Supply: Yes..... No..... Explain.....

Remarks.....

BUFFALO RAPIDS PROJ. DIST. #1

| UNIT. | TOTAL AC. | IRR. AC. |
|---|---|---|
| PARCEL 4 S½ SEC. 17 | 161.30 | 154.90 |

River Basin YELLOWSTONE

| Also in: Plat No. | Twp. | Rge. | Plat No. | Twp. | Rge. | Plat No. | Twp. | Rge. |
|---|---|---|---|---|---|---|---|---|
| Plat No. | Twp. | Rge. | Plat No. | Twp. | Rge. | Plat No. | Twp. | Rge. |

Information From:

DOROTHY SCHRDEBER